Oklahoma
Geological
Survey
1999

Special Publication 99-2

PETROLEUM CORE CATALOG
Oklahoma Geological Survey
September 1999





Compiled by
Walter C. Esry
and
Larry T. Austin

COUNTY MAP

CIMARRON
TEXAS
BEAVER
HARPER
WOODS
ALFALFA
GRANT
KAY
OSAGE
WASHINGTON
NOWATA
CRAIG
OTTAWA
ROGERS
MAYES
DELAWARE
WOODWARD
MAJOR
GARFIELD
NOBLE
PAWNEE
ELLIS
PAYNE
TULSA
WAGONER
CHEROKEE
DEWEY
BLAINE
KINGFISHER
LOGAN
CREEK
ADAIR
ROGER MILLS
CUSTER
LINCOLN
OKMULGEE
MUSKOGEE
SEQUOYAH
CANADIAN
OKLAHOMA
OKFUSKEE
McINTOSH
BECKHAM
WASHITA
CLEVELAND
POTTAWATOMIE
SEMINOLE
HASKELL
CADDO
HUGHES
GRADY
PITTSBURG
LATIMER
LE FLORE
GREER
KIOWA
McCLAIN
GARVIN
PONTOTOC
HARMON
JACKSON
COMANCHE
COAL
STEPHENS
MURRAY
PUSHMATAHA
TILLMAN
COTTON
JOHNSTON
ATOKA
JEFFERSON
CARTER
McCURTAIN
MARSHALL
CHOCTAW
LOVE
BRYAN

Oklahoma Geological Survey
Charles J. Mankin, *Director*

Special Publication 99-2
ISSN 0275-0929

PETROLEUM CORE CATALOG
OKLAHOMA GEOLOGICAL SURVEY
September 1999

Compiled by
WALTER C. ESRY
and LARRY T. AUSTIN

Coordinated by
MICHELLE J. SUMMERS

Other contributors
JIM ANDERSON
TOM BINGHAM
JERLENE BRIGHT
JANE WEBER

The University of Oklahoma
Norman, Oklahoma

1999

Special Publication Series

The Oklahoma Geological Survey's Special Publication series is designed to bring new geologic information to the public in a manner efficient in both time and cost. The material undergoes a minimum of editing and is published for the most part as a final, author-prepared report. Each publication is numbered according to the year in which it was published and the order of its publication within that year.

This publication, printed by the Oklahoma Geological Survey, issued by the Oklahoma Geological Survey as authorized by Title 70, Oklahoma Statutes 1981, Section 3310, and Title 74, Oklahoma Statutes 1981, Sections 231–238. 300 copies have been prepared for distribution at a cost of $3,100 to the taxpayers of the State of Oklahoma. Copies have been deposited with the Publications Clearinghouse of the Oklahoma Department of Libraries.

C · O · N · T · E · N · T · S

Introduction 1

Policy Governing Use of Cores and Samples by the General Public 2

Policy Governing Use of Cores and Samples by Academic and Government Researchers 2

Policy Governing Donations of Materials to the Library 3

Abbreviations of Stratigraphic Names 3

List of Abbreviations of Stratigraphic Names 4

Geographic Regions of Oklahoma, with Townships and Ranges 7

Petroleum Core Catalog — Areas

- ECM (Panhandle) 9
- Northwest 23
- Southwest 175
- Northeast 207
- Southeast 285

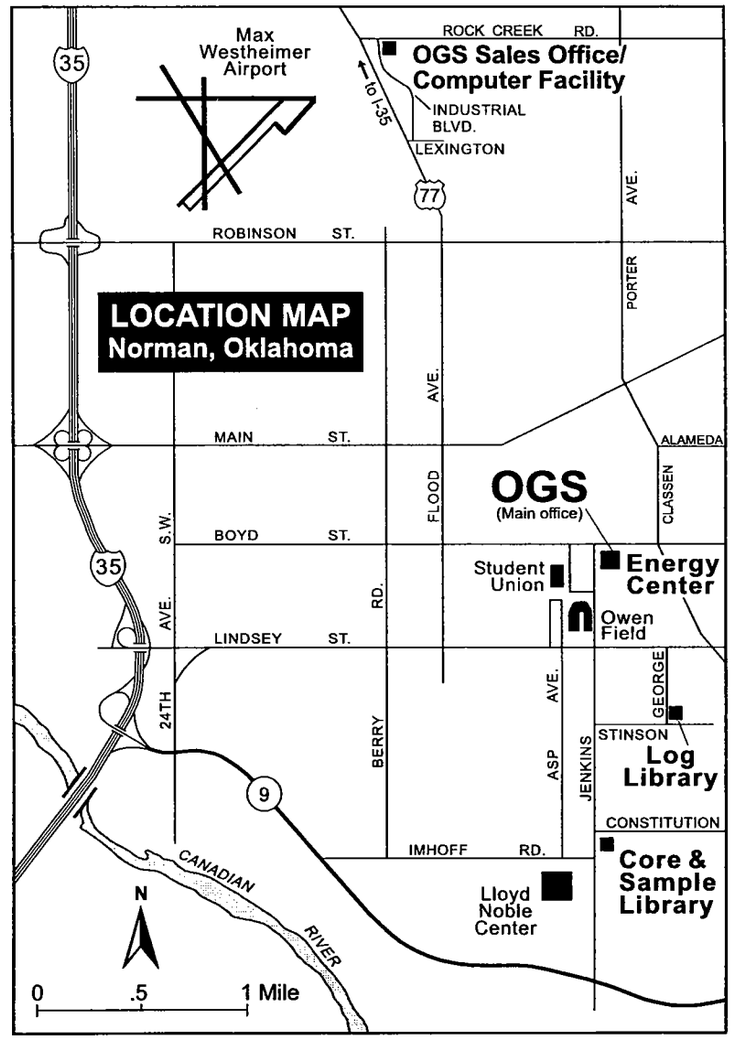
LOCATION MAP
Norman, Oklahoma
Max Westheimer Airport
ROCK CREEK RD.
OGS Sales Office/ Computer Facility
INDUSTRIAL BLVD.
LEXINGTON
to I-35
77
35
ROBINSON ST.
PORTER AVE.
MAIN ST.
ALAMEDA
FLOOD AVE.
OGS
(Main office)
CLASSEN
S.W. 24TH AVE.
BOYD ST.
Student Union
Energy Center
Owen Field
LINDSEY ST.
BERRY RD.
ASP AVE.
JENKINS
GEORGE
STINSON
Log Library
9
CONSTITUTION
IMHOFF RD.
Core & Sample Library
Lloyd Noble Center
CANADIAN RIVER
N
0 .5 1 Mile

THE CORE AND SAMPLE LIBRARY

of the

OKLAHOMA GEOLOGICAL SURVEY

INTRODUCTION

In 1936, Robert H. Dott, director of the Oklahoma Geological Survey, recommended that a core and sample library be established. Donations of core and samples began arriving soon after, and the collection continues to increase as new donations are received. It is a facility used by petroleum company personnel, geoscientists, and students from throughout the United States. The greatest volume of materials by far has been donations from the petroleum industry (both major corporations and independents), and this collection of materials is the most utilized.

Only the petroleum cores are listed in this catalog. Samples (well cuttings) are listed in a card file at the Library. This card file may be used at the Library, or information from the file can be obtained by telephone. Non-petroleum cores related to coal, minerals, and special stratigraphic studies are listed in a separate card file at the Library.

This catalog lists core material from more than 4,400 wells drilled in Oklahoma, contained in an estimated 113,904 boxes. This information has been computerized and is now maintained by the Oklahoma Geological Survey in a Microsoft Access data base. For your convenience the available materials are listed in the following order:

1) Township, range, and section (T–R–S)
2) Well location (LOCATION)
3) County name (COUNTY)
4) Well operator (OPERATOR)
5) Well name and number (WELL NAME AND NUMBER)
6) Formation name (STRAT UNIT)
7) Cored depth interval (DEPTH INTERVAL)
8) "Catalog" interval number (INTERVAL)
9) Total feet cored (TOTAL FEET)
10) Diameter of the core (DIAMETER)
11) Condition of the core (COND)
    - W = Whole core
    - C = Core chip
    - S = The core is slabbed
    - SWC = Sidewall cores
12) Representation of the core (REP)
    - P = Poorly represented, more than 50% is missing.
13) Number of boxes (NUMBER BOXES)
14) Average feet per box (FEET PER BOX)

15) If "chips," total number of bags (NO. OF BAGS)

16) If "chips," average feet per bag (FT. PER BAG)

17) The Library file number (FILE NUMBER)

If you have a need for special information (e.g., a search of all the "Morrow Formation" in the northwest part of Oklahoma or other related computer reports), please call the Core and Sample Library manager at (405) 325-4386. There will be an additional charge for this service.

POLICY GOVERNING USE OF CORES AND SAMPLES BY THE GENERAL PUBLIC

The donated materials in this library are the property of the Oklahoma Geological Survey Core and Sample Library. The following policy governs the use of these materials:

1) The Library is open from 8 a.m. to noon and from 1 p.m. to 5 p.m., Monday through Friday.

2) Cores and samples can be borrowed for $10 per box for 30 days, or they can be examined in the Library for $5 per box (cost subject to change). The Library has an examination room (43 ft × 18 ft) for the convenience of users. The borrower pays all shipping charges. The OGS Core Library requests that you select a reliable freight company and prepare the returning shipment in good order, wrapped and bound on pallets or in crates to ensure against damage or loss of the materials. Do not place tape over the OGS labels at the end of the boxes because this causes identification problems for the Library. A fee of $5 per box will be imposed for any boxes that must be replaced upon return due to damage.

3) Library personnel will assist the customer in the selection of materials, and the user must sign a Customer's Order that will be filed in the Library office. An invoice will be mailed after the material has been returned or the examination here is finished.

4) Any boxes not returned within the 30-day period will be automatically reissued for an additional 30-day period with the same charge of $10 per box per month. After 60 days, the borrower may make another request for an extension, which will be considered if there are no other requests for these materials.

5) The borrower may slab the core, cut plugs, or make thin sections, at his own expense, but *one vertical half* of the core must remain in its original condition for future examination by others. All remaining pieces of core are to be returned after the user is finished. Please do not ask for exceptions to this policy. It is our purpose to preserve *a vertical half* of all core so that other people will be able to benefit from the use of these materials. The shipping address for the return of borrowed material is:

Oklahoma Geological Survey
Core and Sample Library
2725 Jenkins Avenue
Norman, Oklahoma 73019

POLICY GOVERNING USE OF CORES AND SAMPLES BY ACADEMIC AND GOVERNMENT RESEARCHERS

Academic and government researchers may borrow reasonable amounts of core and sample material without charge, subject to the following conditions:

1) The Core and Sample Library requires students to furnish a letter of introduction from an advisor or department chairman giving assurance that the borrowed material will be handled properly and returned in good order.

2) The Oklahoma Geological Survey requires that copies of any work resulting from the use of these materials, such as publications, theses, dissertations, or special reports, be given to the OGS to be placed on open file.

3) Faculty and staff of academic institutions, and scientists working for the State or Federal Government may also use core and sample material free of charge, provided they furnish the OGS copies of the results of their work, which will be placed on open file.

4) The user must return cores and samples in proper depth sequence and in good order. Do not tape over or otherwise damage the labels designating depths and Library file numbers written on the end of the boxes. A fee of $5 per box will be imposed for any boxes that must be replaced upon return due to damage.

5) The borrower may slab the core, cut plugs, or make thin sections at his own expense, but *one vertical half* of the core must remain in its original condition for future examination by others. All remaining pieces of core are to be returned after the user is finished. Please do not ask for exceptions to this policy. It is our purpose to preserve *a vertical half* of all core so that other people will be able to benefit from the use of these materials.

6) The borrower is responsible for transporting the cores and samples from the Library and returning them to the Library.

7) The borrower may use the material for 30 days, and if during this time no other requests are made for these materials, the borrower may make application for another 30 days.

8) A statement of agreement must be signed and dated by all users in this category.

POLICY GOVERNING DONATIONS OF MATERIALS TO THE LIBRARY

1) All donated cores and samples become the property of the Oklahoma Geological Survey Core and Sample Library and will be retained for public use.

2) Cores and samples must be identified as follows in order to be accepted at the Library:

a) Operator's name
b) Well name and number
c) Section, township, and range
d) Depth intervals
e) Formation names (cores only)
f) API # and spot by quarter section, if available.

3) Sample cuttings must be washed and bagged. *Under no circumstances will "wet" samples be accepted!*

4) The Library cannot accept out-of-state material.

5) The Library will hold cores and samples confidential at the rate of $5 per box for one year. The donors of confidential material may use or borrow these boxes during the one-year period without any further charges, but after this period the regular fees will be charged.

ABBREVIATIONS OF STRATIGRAPHIC NAMES

Listed on the following pages are abbreviations of stratigraphic units represented by cores stored in the Library. The Library is not responsible for the stratigraphic identification of the cores. The names listed in this catalog are the names given by the donor or the names listed by commerical scout reports. The abbreviations listed in this edition of the core catalog meet with industry standards.

LIST OF ABBREVIATIONS OF STRATIGRAPHIC NAMES

Stratigraphic Name	Abbreviation
Arbuckle	ABCK
Abernathy	ABRN
Ada	ADA
Aldridge	ADDG
Akers	AKERS
Allen	ALLN
Anhydrite	ANDR
Arkansas	ARKS
Armstrong	ARMG
Atoka	ATOK
Avant	AVNT
Bois D'arc	BDAC
Brundidge	BDDG
Big Heart	BGHR
Big Lime	BGLM
Big Lime Oswego	BGLO
Bluejacket	BJCK
Belle City	BLCT
Burlingame	BLGM
Booch	BOCH
Burbank	BRBK
Burgess	BRGS
Bromide	BRMD
Britt	BRTT
Bartlesville	BRVL
Brown Sand	BRWN

Stratigraphic Name	Abbreviation
Brown Dolomite	BRWND
Brown Sand	BRWNS
Boatwright	BTRG
Bayou	BYOU
Buzzard	BZRD
Council Grove	CCGV
Checkerboard	CCKB
Cottage Grove	CGGV
Mississippi Chat	CHAT
Chubbee	CHBB
Cherokee	CHRK
Chase	CHSE
Culberson	CLBR
Clinton	CLNN
Cleveland	CLVD
Calvin	CLVN
Chimneyhill	CMNL
Campbell	CMPB
Cimarron	CMRN
Caney	CNEY
Cunningham	CNGM
County Line Ls	CNLN
Canyon	CNYN
Coal	COAL
Chappel	CPPL
Cromwell	CRML

Stratigraphic Name	Abbreviation
Carpenter	CRPR
Crews	CRWS
Cisco	CSCO
Chester	CSTR
Custer	CSTR
Culp	CULP
Covington	CVNG
Dornick Hills	DCKH
Deese	DEES
Dewey	DEWY
Douglas	DGLS
Dykeman	DKMN
Dolomite	DLMT
Deer Creek	DRCK
Detrick Ss	DRCK
Des Moinesian	DSMS
Dutcher	DTCR
Devonian	DVNN
Dyer	DYER
Edwards	EDRD
Earlsboro	ERLB
Farris	FARRS
Foraker	FRKR
Fort Riley ls	FRRL
Fortuna	FRTN
Fernvale	FRVL

Stratigraphic Name	Abbreviation
Fusulina	FSLN
Foster	FSTR
Gibson	GBSN
Goddard	GDRD
Goodwin	GDWN
Gilcrease	GLCR
Glenn	GLNN
Garber	GRBR
Griffin Sd	GRFN
Garner	GRNR
Garrett	GRRT
Granite Wash	GRWS
Hart Sd	HART
Huddleston	HDSNT
Hefner	HFNR
Hogshooter	HGSR
Healdton	HLDN
Helms	HLMS
Humphreys	HMPR
Hennessey	HNNS
Hunton	HNTN
Hoover	HOVR
Hoy	HOY
Haragan	HRGN
Harkrider	HRKD
Herington ls	HRNG

Stratigraphic Name	Abbreviation
Hartshorne	HRSR
Haskell	HSKL
Hotson	HTSN
Hewitt	HWTT
Hoxbar	HXBR
Inola	INOL
Jackfork	JKFK
Joins	JOIN
Jones	JONES
Johns Valley	JSVL
Kindblade	KDBD
Kinderhook	KDRK
Keyes	KEYS
Kiamichi	KMCH
Kansas City	KSSC
Lecompton	LCMP
Lansford	LFRDZ
Lone Grove	LGRV
Lansing	LNSG
Lovell	LVLL
Layton	LYTN
McAlester	MCAL
McLish	MCLS
Medrano	MDRN
Metasediment	METAS
Melton	MLTN

Stratigraphic Name	Abbreviation
Manning	MNNG
Maquoketa	MQKT
Marchand	MRCD
Meramecian	MRMC
Marmaton	MRMN
Morris	MRRS
Morrowan	MRRW
Marshall	MRSL
Misener - Sylvan	MSLV
Misener	MSNR
Missourian	MSRN
Mississippi Caney	MSSP
Mississippi Lime	MSSP
Mississippian	MSSP
Mayes	MYES
Noble Olson	NBLO
Newberry	NBRR
Nichols	NCLS
Neva ls	NEVA
Niles	NILS
Novi	NOVI
Norris	NRRS
Oil Creek	OLCK
Oread	ORED
Ordovician	ORVC
Osborne	OSBR

Stratigraphic Name	Abbreviation
Osage	OSGE
Osage Layton	OSGE
Oswego	OSWG
Pickens	PCKS
Basement Rock	PCMB
Gabbro Precambian	PCMB
Granite	PCMB
Precambrian	PCMB
Pharaoh	PHRH
Pawhuska	PHSK
Pink Lime	PINK
Pennington	PNNG
Pontotoc	PNTC
Priddy	PRDD
Purdy	PRDY
Permian	PRMN
Primrose	PRMR
Perry	PRRY
Prue	PRUE
Pennsylvanian	PSLV
Patchell	PTCL
Ragan	RAGN
Robberson	RBRS
Red Eagle	RDEG
Red Fork	RDFK
Red Oak	RDOK

Stratigraphic Name	Abbreviation
Reagan	REGN
Rowe	ROWE
Revard	RVRD
Stockton	SCKN
Sycamore	SCMR
Ste Genevieve	SGVV
Sims	SIMS
Skinner	SKNR
Stalnaker	SLKR
Sylvan	SLVN
Simpson	SMPS
Senora	SNOR
Springer	SPRG
Spiro	SPRO
Spiers	SPRS
Stray Ss	SRSR
St Louis	STLS
Stanley	STNL
Still	STILL
Strawn	STRN
Savanna	SVNN
Tucker	TCKR
Tonkawa	TNKW
Topeka	TOPK
Tulip Creek	TPCK
Thurman	TRMN

Stratigraphic Name	Abbreviation
Toronto	TRNT
Tussy	TSSY
Tatums	TTMS
Tuley	TULY
Taylor	TYLR
Tyner	TYNR
Unconformity	UNC
Unknown	UNKN
Union valley	UNVL
Viola	VIOL
Verdigris	VRDG
Verden	VRDN
Virgil	VRGL
Vertz	VRTZ
Wade	WADE
Woodford	WDFD
Woodmansee	WDMS
Wilcox	WLCX
Williams	WLMS
Wellington	WLNG
Wimberly	WMBL
Woods	WODS
Wapanucka	WPCK
Water Sand	WTRSD
Wayside	WYSD
Yule-Funk	YULE

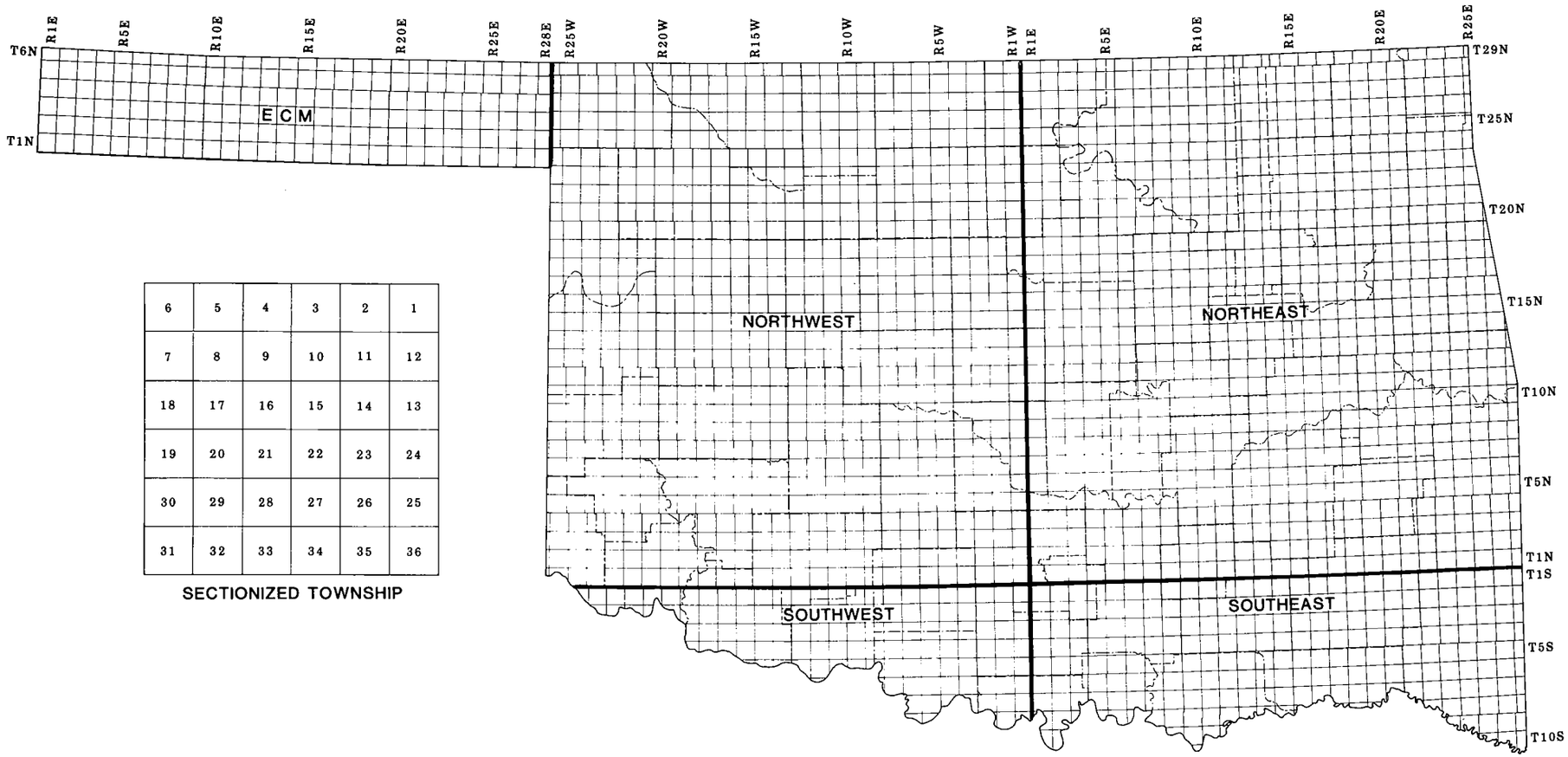

Geographic regions of Oklahoma, with townships and ranges.

ECM
(Panhandle)

PETROLEUM CORE CATALOG

AREA: PANHANDLE

T-R-S	LOCATION	COUNTY	OPERATOR	WELLNAME	STRAT NAME	DEPTH INTERVAL		INTERV NO	TOTAL FEET	DIAM	COND	REP	NO OF BOXES	FT PER BOX	NO OF BAGS	FT PER BAG	FILE NO
01N-06C-23	SENW	CIMARRON	CITIES SERVICE	PROTHRO 1-C	MRRW	3598	5200	1	1602	3.5	W	P	1	1602.0			3129
					MRRW	5595	5598	2	3	3.5	W		1	3.0			3129
01N-06C-25	NWSE	CIMARRON	CITIES SERVICE	PROTHRO 1-B	MRRW	5160	5180	1	20	3.3	W	P	4	5.0			3128
01N-07C-04	NWNENW	CIMARRON	TENNECO	PROTHRO 1-4	MRRW	5041	5069	1	28	4.0	S		10	2.8			2508
01N-08C-03	NE	CIMARRON	ARGONAUT	LIVINGSTON UN 1	MRRW	4690	4735	1	45	4.0	W		15	3.0			4225
01N-08C-21	NESW	CIMARRON	CITIES SERVICE	PROTHRO 1-A	MRRW	4815	4877	1	62	3.5	W		20	3.1			3130
					MRRW	4885	4916	2	31	3.5	W		11	2.8			3130
					MRRW	4817	4916	1	99		C				181	.5	3152
01N-09C-01	N2SWNW	CIMARRON	SHENANDOAH	STEELE ET AL C 5	TOPK	3450	3538	1	88	4.0	W		28	3.1			1080
01N-09C-01	SESE	CIMARRON	SHENANDOAH	STEELE A 3	TOPK	3462	3573	1	111	4.0	W		40	2.8			1081
01N-09C-01	SWNE	CIMARRON	SHENANDOAH	BROOKS SPENCE ET AL 1	TOPK	3505	3563	1	58	4.5	W		20	2.9			1032
01N-09C-12	SENE	CIMARRON	SHENANDOAH	STEELE B 3	TOPK	3486	3596	1	110	4.0	W		37	3.0			1076
01N-09C-12	SESW	CIMARRON	SHENANDOAH	GUM 8	TOPK	3473	3583	1	110	4.0	W		39	2.8			1068
01N-09C-12	SWNW	CIMARRON	SHENANDOAH	GUM 5	TOPK	3452	3542	1	90	4.0	W		31	2.9			1079
01N-09C-13	NENE	CIMARRON	SHENANDOAH	BROOKS SPENCE 6	TOPK	3479	3589	1	110	4.0	W		39	2.8			1137
01N-09C-13	SENW	CIMARRON	SHENANDOAH	SPENCE 2	TOPK	3455	3565	1	110	4.0	W		37	3.0			1461
01N-09C-13	SESE	CIMARRON	SHENANDOAH	BROOKS SPENCE 11	TOPK	3466	3576	1	110	4.0	S		37	3.0			1128
					TOPK	3466	3575	1	109	4.0	S		14	7.8			3884
01N-10C-18	SWNW	TEXAS	SHENANDOAH	HARGROVE 1	TOPK	3490	3592	1	102	4.0	W		35	2.9			1138
01N-16C-02	NENE	TEXAS	SAMSON	BERNICE 5-2	MRRW	5739	5826	1	88	4.0	S		35	2.5			1086
01N-18C-23	NWNWSE	TEXAS	KAN NEBR NATL	SHORB 1	MSSP	6965	6967	1	2	3.5	W		1	2.0			212
					MSSP	6970	6972	2	2	3.5	W		1	2.0			212
					MSSP	6983	6985	3	2	3.5	W		1	2.0			212
01N-20C-31	NWNW	BEAVER	HUMBLE	LEHMAN 1	MRRW	7139	7164	1	25		C				3	8.3	1144
01N-20C-31	SWSE	BEAVER	TEXACO	LEHMAN 1	PRMN	866	1030	1	164		W	P	1	164.0			328
01N-21C-12	SWNE	BEAVER	KING STEVENSON	BECHTHOLD 1	MRRW	7787	7867	1	80	3.5	W		25	3.2			3
01N-21C-13	SWSWNE	BEAVER	KING STEVENSON	WEABER 1	MRRW	7890	7978	1	88	3.5	W		29	3.0			1151
01N-22C-09		BEAVER	TEXACO	WOODS 6	PSLV	6035	6056	1	21	3.5	W		7	3.0			590

AREA: PANHANDLE

T-R-S	LOCATION	COUNTY	OPERATOR	WELLNAME	STRAT NAME	DEPTH INTERVAL		INTERV NO	TOTAL FEET	DIAM	COND	REP	NO OF BOXES	FT PER BOX	NO OF BAGS	FT PER BAG	FILE NO
01N-23C-02		BEAVER	CIMARRON	WINTERS 1	CSTR	8690	8703	1	13	3.5	W		5	2.6			2259
					CSTR	8717	8729	2	12	3.5	W		5	2.4			2259
01N-23C-08	SESE	BEAVER	PETRO LEWIS	CATES 2-8	MRRW	7730	7786	1	56	4.0	W		22	2.5			2249
01N-23C-09		BEAVER	PETRO LEWIS	CATES 2-9	MRRW	7745	7802	1	57	4.0	S		19	3.0			2314
01N-23C-24	NWSENW	BEAVER	WOODS PETROLEUM	LEHMAN 24	MRRW	8006	8037	1	31	4.0	S		3	10.3			2013
01N-23C-26		BEAVER	TEXAS OIL & GAS	KEY 1	CSTR	9285	9312	1	27	4.0	S		8	3.4			1949
					CSTR	9365	9393	2	28	4.0	S		10	2.8			1949
01N-24C-25	NESW	BEAVER	SUN	MEIER UN 1	DGLS	5999	6005	1	6	3.5	W		2	3.0			4053
					TNKW	6005	6047	2	42	3.5	W		11	3.8			4053
01N-24C-36	SENW	BEAVER	SUN	CALEB HARPER 1	TNKW	6028	6088	1	60	3.5	W		16	3.8			4040
01N-24C-36	SWNE	BEAVER	SUN	MANSE WOOD 1	TNKW	5985	6033	1	48	3.5	C		1		5	9.6	4032
01N-25C-07	N2S2NE	BEAVER	PETROLEUM INC	SOUTH COMO - MORROW 8-	MRRW	7840	7871	1	31	3.5	W		10	3.1			1024
01N-25C-27	NWNW	BEAVER	SUN	KOCH KAROLINE 1	TNKW	6120	6132	1	12	3.5	W		4	3.0			4038
					TNKW	6139	6159	2	20	3.5	W		7	2.9			4038
					TNKW	6164	6180	3	16	3.5	W		5	3.2			4038
01N-26C-22	NWSE	BEAVER	CABOT	SMITH 1	TNKW	5991	5995	1	4	3.0	S		1	4.0			1474
					TNKW	6003	6022	2	20	3.0	S		5	4.0			1474
01N-26C-23	NWNE	BEAVER	HUBER	JONES 3-A	TNKW	6017	6059	1	42	3.5	W		13	3.2			2945
01N-26C-23	NWNW	BEAVER	HUBER	JONES 4	TNKW	6012	6057	1	45	4.0	W		15	3.0			2944
01N-26C-23	SENW	BEAVER	HUBER	JONES 2	TNKW	6066	6111	1	45	3.0	S		8	5.6			1479
					TNKW	6166	6178	1	13	4.0	W		4	3.3			2946
					TNKW	6181	6211	2	31	4.0	S		10	3.1			2946
01N-26C-26	SENW	BEAVER	HUBER	TOWLE 1	MRRW	8431	8480	1	49	3.5	S		19	2.6			1171
					TNKW	6272	6281	1	9	4.0	W		3	3.0			2955
01N-26C-27		BEAVER	HUBER	HOWARD 1	TNKW	6030	6087	1	57	3.5	S		19	3.0			2834
01N-26C-27	SENW	BEAVER	HUBER	DAILY 3	MRRW	8330	8409	1	79	3.5	W		29	2.7			2953
01N-26C-34	SESW	BEAVER	SHELL	SCHWAB 1	MRRW	8429	8484	1	55	3.5	S		5	11.0			4162
					MRRW	8429	8484	1	55	3.5	S		14	3.9			4175
01N-28C-29	SWNE	BEAVER	LEAR PETR	ROACH 1	MRRW	8338	8398	1	60	3.5	W		19	3.2			1129

AREA: PANHANDLE

T-R-S	LOCATION	COUNTY	OPERATOR	WELLNAME	STRAT NAME	DEPTH INTERVAL		INTERV NO	TOTAL FEET	DIAM	COND	REP	NO OF BOXES	FT PER BOX	NO OF BAGS	FT PER BAG	FILE NO
02N-07C-34	NE	CIMARRON	WESTBURNE EXPL	PROTHRO 41-34	TOPK	3538	3566	1	28	4.0	S		10	2.8			2472
02N-07C-34	SWNENE	CIMARRON	WESTBURN	PROTHRO 41-34	MRRW	4905	4962	1	57	4.0	S		22	2.6			2511
02N-08C-16	NESW	CIMARRON	CITIES SERVICE	OYLER 1-A	CHRK	4212	4269	1	57	3.5	S		5	11.4			3124
02N-08C-20	NWSE	CIMARRON	CITIES SERVICE	GOWDY 1-A	MRRW	4510	4514	1	4	3.5	W		1	4.0			3114
					MRRW	4528	4531	2	3	3.5	W		1	3.0			3114
					MRRW	4539	4559	3	20	3.5	W		6	3.3			3114
02N-08C-21	NESW	CIMARRON	CITIES SERVICE	DUNGAN A 1	MRRW	4450	4533	1	83	4.0	S		9	9.2			4276
02N-08C-21	NESW	CIMARRON	CITIES SERVICE	DUNGAN 1-A	MRRW	4450	4515	1	65	3.5	W		21	3.1			3072
					MRRW	4520	4529	2	9	3.5	W		4	2.3			3072
					MRRW	4450	4533	1	83		C				144	.6	3151
02N-09C-01	SWSE	CIMARRON	CROUCH	ROWAN TRUST 1	MRRW	4457	4473	1	16	4.0	W		6	2.7			4211
					MRRW	4476	4491	2	15	4.0	W		5	3.0			4211
02N-09C-02	S2S2	CIMARRON	ARGONAUT	SMALTS 2	MRRW	4516	4551	1	35	4.0	W		12	2.9			4210
					MRRW	4556	4571	2	15	4.0	W		6	2.5			4210
02N-09C-07	NE	CIMARRON	ARGONAUT	SPARKMAN 1	MRRW	4508	4552	1	44	4.0	W		15	2.9			4226
02N-09C-10	NE	CIMARRON	ARGONAUT	DURHAM 1	MRRW	4521	4575	1	54	4.0	W		19	2.8			4224
02N-09C-11	S2NE	CIMARRON	ARGONAUT	ZIMMERMAN 1	MRRW	4516	4564	1	48	4.0	W		16	3.0			4212
02N-09C-36	SENW	CIMARRON	SHENANDOAH	STATE E 1	TOPK	3465	3575	1	110	4.0	W		35	3.1			1077
02N-09C-36	SESE	CIMARRON	SHENANDOAH	STATE C 3	TOPK	3502	3612	1	110	4.0	W		38	2.9			1078
02N-10C-08	NESW	TEXAS	FERGUSON	TREECE 1	MRRW	5032	5050	1	18	3.5	S		6	3.0			1712
					MRRW	5075	5089	2	14	3.5	S		4	3.5			1712
02N-12C-14	W2NWSW	TEXAS	CITIES SERVICE	STONEBRAKER 81-A	MRRW	2800	3129	1	329	4.0	W		118	2.8			2144
02N-17C-31	SE	TEXAS	SOUTHLAND	DAISY 1-31	MRRW	6187	6204	1	17	4.0	S		6	2.8			2023
02N-20C-12	NWSE	BEAVER	SUN	DAVID PENNER 1	MSSP	7416	7421	1	5	3.5	C		1		2	2.5	4035
					MSSP	7425	7433	2	8	3.5	C		1		3	2.7	4035
					MSSP	7415	7425	1	10	3.5	W		1	10.0			4036
					MSSP	7428	7465	2	37	3.5	W		11	3.4			4036
02N-20C-12	SESE	BEAVER	SUN	DAVID PENNER 3	MRRW	6982	6989	1	7	3.5	C		1		4	1.8	4034
					MRRW	6995	7028	2	33	3.5	C		1		18	1.8	4034
					MRRW	7032	7033	3	1	3.5	C		1		1	1.0	4034

AREA: PANHANDLE

T-R-S	LOCATION	COUNTY	OPERATOR	WELLNAME	STRAT NAME	DEPTH INTERVAL		INTERV NO	TOTAL FEET	DIAM	COND	REP	NO OF BOXES	FT PER BOX	NO OF BAGS	FT PER BAG	FILE NO
02N-20C-12	SESE	BEAVER	SUN	DAVID PENNER 3	MRRW	7047	7048	4	1	3.5	C		1		1	1.0	4034
02N-20C-12	SESE	BEAVER	SUN	PENNER 3	MRRW	6989	6995	1	6	3.5	W		2	3.0			4033
					MRRW	7030	7032	2	2	3.5	W		1	2.0			4033
					MRRW	7037	7049	3	12	3.5	W		3	4.0			4033
02N-20C-13	NWSWNE	BEAVER	ANCHOR & SUN	PENNER 1-A	MRRW	7005	7063	1	58	3.5	W		20	2.9			4028
					MRRW	7067	7075	2	8	3.5	W		3	2.7			4028
02N-20C-14	NWSE	BEAVER	ANCHOR & SUN	STATE 1	MRRW	6960	6974	1	14		C		1		6	2.3	4029
02N-20C-23	SWNENW	BEAVER	ANCHOR & SUN	SO BOYD EXT UN 33-1	MRRW	7050	7104	1	54	3.5	W		18	3.0			4027
02N-21C-08	SWNE	BEAVER	SUN	PENNER A B 1	MRRW	7075	7081	1	6	3.5	W		2	3.0			4041
02N-21C-09	SWSWNE	BEAVER	UNION OIL CALIF	NEUFELD 1	MRRW	7121	7145	1	24		C		1		8	3.0	4031
					MRRW	7146	7147	2	2		C		1		2	1.0	4031
02N-21C-10	SESE	BEAVER	SUN	FRANTZ 1	MRRW	7069	7085	1	16	3.5	C		1		8	2.0	4039
					MRRW	7090	7109	2	19	3.5	C		1		5	3.8	4039
02N-21C-15	NWNW	BEAVER	SUN	PENNER A B 2	MRRW	7014	7131		25	3.5	W		8	3.1			4060
02N-21C-15	SESENW	BEAVER	SUN	PENNER A B 1	MRRW	7144	7162	1	18	3.5	W		6	3.0			4052
02N-21C-15	SWSWNE	BEAVER	UNION OIL CALIF	GOOSEN 1	MRRW	7149	7187	1	38		C		2		14	2.7	4058
02N-21C-16		BEAVER	SUN	BARTEL 1	MRRW	7078	7134	1	20	3.5	W		7	2.9			4059
02N-21C-23	SWNW	BEAVER	DECALTA	KIRTON 2	MRMN	5887	5926	1	39	3.5	W		13	3.0			1664
					MRMN	5985	6014	2	29	3.5	W		10	2.9			1664
02N-22C-24	NESE	BEAVER	TEXAS PACIFIC	JACKSON ST 1-A	DSMS	6430	6533	1	103	4.0	W		34	3.0			269 A
02N-22C-27	W2SWNW	BEAVER	SUN	MCGLAMERY 1	MRRW	7284	7290	1	6	3.5	W		2	3.0			4037
02N-23C-19	SWNW	BEAVER	TEXAS PACIFIC	FISH 1	CCGV	3611	3692	1	81	4.0	W		28	2.9			959
02N-23C-23	SWNE	BEAVER	TEXAS PACIFIC	CORNELL C 1	MRRW	7482	7489	1	7	4.0	W		2	3.5			336 A
02N-24C-19	SENE	BEAVER	TEXAS PACIFIC	ARCHIE LOCKHART 1	MRMN	6403	6462	1	59	4.0	W		20	3.0			953
					MRMN	6532	6556	2	24	4.0	W		9	2.7			953
02N-24C-20	NWSESE	BEAVER	TEXAS PACIFIC	CUDD 1	MRMN	6646	6676	1	30	4.0	W		10	3.0			334 A
02N-24C-21	SESW	BEAVER	TEXAS PACIFIC	CHANDLER 1	MRMN	6627	6741	1	114	4.0	S		38	3.0			946
02N-24C-29	SENE	BEAVER	TEXAS PACIFIC	CUDD 1	MRMN	6720	6839	1	119	4.0	S		40	3.0			239 C
02N-24C-36	NWSW	BEAVER	MESA	REISWIG 1-36	MRRW	7740	7792	1	52	4.0	W		18	2.9			1468

AREA: PANHANDLE

T-R-S	LOCATION	COUNTY	OPERATOR	WELLNAME	STRAT NAME	DEPTH INTERVAL		INTERV NO	TOTAL FEET	DIAM	COND	REP	NO OF BOXES	FT PER BOX	NO OF BAGS	FT PER BAG	FILE NO
02N-27C-25	NWSENW	BEAVER	TEXAS PACIFIC	ELAM 1	MRMN	6878	6932	1	54	4.0	W		18	3.0			333 A
02N-28C-17		BEAVER	ENRON	CATES 2-17	MRRW	7146	7171	1	25	4.0	S		8	3.1			3859
02N-28C-18		BEAVER	ENRON	CATES 1-18	MRRW	7140	7171	1	31	4.0	W		11	2.8			3858
02N-28C-29	SESE	BEAVER	PETROLEUM INC	CARLISLE UN 1	MRRW	7930	7960	1	30	3.5	W		10	3.0			1139
03N-09C-22	NE	CIMARRON	BRACKEN	SMALTS 1-22	PRMN	2745	2805	1	60	4.0	S		20	3.0			2201
					PRMN	2805	2865	2	60	4.0	S		20	3.0			2201
03N-10C-14	NWSW	TEXAS	SKELLY	DOUGHERTY 2	MRRW	5188	5244	1	56	3.5	W		15	3.7			3947
03N-10C-33	NESW	TEXAS	TEXACO	HARTLY 1	CHRK	4524	4600	1	76	4.0	S		19	4.0			870
03N-13C-30		TEXAS	CITIES SERVICE	STONEBRAKER 83-A	CCGV	2981	2984	1	3	4.0	W		1	3.0			2150
					CCGV	2990	2996	2	6	4.0	W		2	3.0			2150
03N-14C-07	NENE	TEXAS	CITIES SERVICE	STONEBRAKER 101-A	MRRW	6165	6208	1	43	3.5	S	P	3	14.3			3136
03N-14C-09		TEXAS	CITIES SERVICE	STONEBRAKER 101-A	MRRW	6165	6191	1	26	4.0	S		5	5.2			2146
					MRRW	6197	6216	2	19	4.0	W		7	2.7			2146
03N-14C-09		TEXAS	CITIES SERVICE	STONEBRAKER 4-AN	MRRW	6225	6299	1	74	4.0	W		8	9.3			2145
03N-14C-09	NESW	TEXAS	CITIES SERVICE	STONEBRAKER AN-4	CHRK	6225	6299	1	74	4.0	S		10	7.4			3141
03N-14C-09	SWNE	TEXAS	CITIES SERVICE	STONEBRAKER 77-A	MRRW	6226	6254	1	28		C				48	.6	3153
03N-14C-15		TEXAS	CITIES SERVICE	STONEBRAKER 1-AP	MRRW	4365	7446	1	3081	3.5	W	P	17	181.2			2149
					MRMN	5356	5381	1	25	3.5	S	P	1	25.0			3138
					MRMN	5384	5400	2	16	3.5	S	P	1	16.0			3138
					MRMN	5855	5902	3	47	3.5	S		5	9.4			3138
03N-14C-16		TEXAS	CITIES SERVICE	STONEBRAKER 80-A	MRRW	2982	2988	1	6	4.0	S		2	3.0			2104
					MRRW	2990	3079	2	89	4.0	S		33	2.7			2104
					MRRW	3092	3201	3	109	4.0	S		37	2.9			2104
					MRRW	3204	3221	4	17	4.0	S		6	2.8			2104
					MRRW	3224	3243	5	19	4.0	S		7	2.7			2104
03N-17C-08	SWNE	TEXAS	SHELL	BALZER 1-8	MRRW	6078	6112	1	34	3.5	W		8	4.3			4178
03N-17C-22	SWNE	TEXAS	SHELL	BEASLEY - MOYER 1-22	MRRW	6210	6260	1	50	3.5	W		12	4.2			4143
03N-18C-02	NESW	TEXAS	ANADARKO	NE HARDESTY 13-4	MRRW	6303	6330	1	27	4.0	S		9	3.0			2646
03N-18C-03	NESE	TEXAS	ANADARKO	NE HARDESTY 12-4	MRRW	6319	6345	1	26	4.0	W		10	2.6			2649

AREA: PANHANDLE

T-R-S	LOCATION	COUNTY	OPERATOR	WELLNAME	STRAT NAME	DEPTH INTERVAL		INTERV NO	TOTAL FEET	DIAM	COND	REP	NO OF BOXES	FT PER BOX	NO OF BAGS	FT PER BAG	FILE NO
03N-18C-03	NESW	TEXAS	ANADARKO	NE HARDESTY 11-2	MRRW	6324	6370	1	46	4.0	S		19	2.4			2650
03N-18C-03	SWSE	TEXAS	ANADARKO	NE HARDESTY 12-3	MRRW	6321	6355	1	34	4.0	S		11	3.1			2647
03N-18C-10	NENW	TEXAS	TEXAS	N E HARDESTY UN 19-3	MRRW	6320	6346	1	26	4.0	S		9	2.9			2642
03N-18C-10	SENW	TEXAS	ANADARKO	NE HARDESTY 22-3	MRRW	6347	6377	1	30	4.0	W		11	2.7			2648
03N-18C-10	SWNE	TEXAS	ANADARKO	NE HARDESTY 18-3	MRRW	6332	6353	1	21	4.0	S		8	2.6			2643
03N-18C-11	NENW	TEXAS	ANADARKO	NE HARDESTY UN 17-5	MRRW	6306	6337	1	31	4.0	S		11	2.8			2644
03N-18C-14	NWNW	TEXAS	ANADARKO	NE HARDESTY 26-2	MRRW	6329	6344	1	15	4.0	W		5	3.0			2651
03N-18C-23	NENWSE	TEXAS	ANADARKO	NE HARDESTY 33-6	MRRW	6366	6379	1	13	4.0	W		5	2.6			2652
03N-20C-13	SESE	BEAVER	SAMPSON	WATKINS 1-13	LNSG	4594	4657	1	64	3.5	S		21	3.0			2589
03N-21C-04	SWSE	BEAVER	J F SMITH	DAVIS 1-A	CSTR	6980	7013	1	34	3.5	S		12	2.8			1473
03N-21C-07	SESE	BEAVER	HOME	GABLER 2-7	CSTR	6770	6794	1	24	4.0	S		8	3.0			3952
03N-21C-12	NWNW	BEAVER	ANADARKO	MORRIS 1-F	CSTR	7272	7330	1	58	4.0	S		22	2.6			2497
03N-22C-27	W2E2SW	BEAVER	FUNK	ALICE 1-27	CSTR	7860	7891	1	31	4.0	W		12	2.6			2494
03N-27C-22	SENW	BEAVER	PHILLIPS	HILDEBRAND 1	MRRW	7476	7520	1	44	3.5	W		11	4.0			4172
03N-28C-06	NWSE	BEAVER	SHELL & CABOT	BARBY UN 1	UNKN	3023	3031	1	8	3.5	W		1	8.0			4177
03N-28C-08	NWSE	BEAVER	SHELL	BARBY 1-B	TNKW	5652	5677	1	25	3.5	W		9	2.8			1153
					MRRW	7194	7262	2	68	3.5	W		11	6.2			1153
03N-28C-08	NWSE	BEAVER	SHELL	BARBY B 1-B	MRRW	7014	7194	1	180	3.5	S		56	3.2			4110
					MRRW	7221	7248	2	27	3.5	S	P	3	9.0			4110
					MRRW	7262	7314	3	52	3.5	S		14	3.7			4110
03N-28C-20	SWNE	BEAVER	SHELL	BEDELL 1	HOVR	4390	4466	1	76	3.5	S		14	5.4			1154
04N-02C-23	SESW	CIMARRON	SHELL	STATE 1	DSMS	4495	4501	1	6	3.5	S		2	3.0			4157
					CHRK	4586	4598	2	12	3.5	S		4	3.0			4157
					MRRW	5440	5491	3	51	3.5	S		17	3.0			4157
					DSMS	4495	4501	1	6	4.0	S		1	6.0			4164
					CHRK	4586	4598	2	12	4.0	S		1	12.0			4164
					MSSP	5440	5491	3	51	4.0	S		8	6.4			4164
04N-09C-20	SW	CIMARRON	ANADARKO	SE BURTON 2-4	UNKN	4414	4444	1	30	4.0	W		11	2.7			2616
					UNKN	4444	4454	2	10	4.0	W		4	2.5			2616

T-R-S	LOCATION	COUNTY	OPERATOR	WELLNAME	STRAT NAME	DEPTH INTERVAL		INTERV NO	TOTAL FEET	DIAM	COND	REP	NO OF BOXES	FT PER BOX	NO OF BAGS	FT PER BAG	FILE NO
04N-09C-20	SW	CIMARRON	ANADARKO	SE BURTON 2-4	UNKN	4458	4481	3	23	4.0	W		9	2.6			2616
04N-09C-29	NWSWNW	CIMARRON	ANADARKO	SE BURTON UN 6-5	MRRW	4455	4513	1	58	4.0	W		19	3.1			2654
04N-09C-30	S2S2NE	CIMARRON	ANADARKO	SE BURTON UN 5-6	MRRW	4443	4502	1	59	4.0	W		17	3.5			2653
					MRRW	4503	4542	2	39	4.0	W		13	3.0			2653
04N-10C-01	SWNW	TEXAS	GULF	KELLY 1	MRRW	4410	4459	1	49	3.5	W		18	2.7			163
					KEYS	4715	4740	2	25	3.5	W		11	2.3			163
04N-10C-02	NWSE	TEXAS	GULF	FERGUSON 1	MRRW	4419	4466	1	47	3.0	W		19	2.5			120
04N-10C-11	NENW	TEXAS	GULF	HIXON 1	MRRW	4425	4448	1	23	3.5	W		10	2.3			146
04N-12C-23	N2SE	TEXAS	CITIES SERVICE	BUZZARD 2-D	MRRW	6030	6054	1	24	4.0	S		8	3.0			3075
					MRRW	6062	6083	2	21	4.0	S		7	3.0			3075
					MRRW	6086	6092	3	6	4.0	S		2	3.0			3075
					MRRW	6095	6101	4	6	4.0	S		2	3.0			3075
					MRRW	6030	6056	1	26	4.0	S		3	8.7			3877
04N-12C-24	SW	TEXAS	ANADARKO	NICHOLAS 1-B	MRRW	6120	6129	1	9	4.0	S		1	9.0			1760 B
04N-14C-03	NESW	TEXAS	CITIES SERVICE	HEARD 1-A	KEYS	6577	6602	1	25	3.5	W	P	1	25.0			3105
04N-14C-29	NESE	TEXAS	ANADARKO	FIRST NATIONAL BANK 1-B	UNKN	6103	6107	1	4	4.0	S		1	4.0			1760 A
04N-15C-10	NWSWSE	TEXAS	CITIES SERVICE	MURDOCK 15-A	MRRW	6385	6408	1	23	3.5	S		8	2.9			3120
					MRRW	6411	6414	2	3	3.5	S		1	3.0			3120
					MRRW	6420	6437	3	17	3.5	S		6	2.8			3120
					MRRW	6440	6441	4	1	3.5	S		1	1.0			3120
					MRRW	6449	6463	5	14	3.5	S		4	3.5			3120
04N-15C-10	S2NESW	TEXAS	CITIES SERVICE	MURDOCK 18-A	STLS	6793	6908	1	115	3.5	S		39	2.9			3121
04N-15C-10	SWNE	TEXAS	CITIES SERVICE	MURDOCK 5-A	KEYS	6401	6421	1	20	3.5	S		7	2.9			3116
					KEYS	6424	6430	2	6	3.5	S		1	6.0			3116
					KEYS	6433	6439	3	6	3.5	S		1	6.0			3116
					KEYS	6442	6470	4	28	3.5	S	P	4	7.0			3116
04N-15C-10	W2NWSE	TEXAS	PLAINS	HOLT 3-10	STLS	6921	6881	1	60	3.5	S		20	3.0			2502
					STLS	6881	6941	2	60	3.5	S		20	3.0			2502
04N-16C-03	SENW	TEXAS	SHELL	CANNON 1-3	MRRW	6247	6276	1	29	3.5	W	P	4	7.3			4179
04N-16C-13	NWSE	TEXAS	SHELL	FINFROCK 1	MRRW	6185	6228	1	43	3.5	S		14	3.1			1149

AREA: PANHANDLE

T-R-S	LOCATION	COUNTY	OPERATOR	WELLNAME	STRAT NAME	DEPTH INTERVAL		INTERV NO	TOTAL FEET	DIAM	COND	REP	NO OF BOXES	FT PER BOX	NO OF BAGS	FT PER BAG	FILE NO
04N-16C-13	NWSE	TEXAS	SHELL	FINFROCK 1	KEYS	6500	6550	2	50	3.5	S		17	2.9			1149
04N-16C-20	NWSE	TEXAS	SHELL	FISHER 1-20	MRRW	6193	6234	1	41	3.5	W		8	5.1			4180
					MRRW	6234	6252	2	18	3.5	C		1		16	1.1	4180
					MRRW	6252	6264	3	12	3.5	W		3	4.0			4180
04N-16C-24	SWNE	TEXAS	SHELL	WRIGHT 1-24	MRRW	6189	6224	1	35	3.5	W		10	3.5			4168
04N-17C-06	SENW	TEXAS	SHELL	KERR 1	MRRW	6217	6265	1	48	3.5	W		16	3.0			1150
					MRRW	6526	6574	2	48	3.5	W		16	3.0			1150
04N-19C-04	NENE	TEXAS	FUNK	MENDENHALL 1-4	CSTR	6550	6580	1	30	4.0	S		11	2.7			2796
04N-20C-25	NWSW	BEAVER	JAMES F SMITH	STATE BROWN 1-25	VIOL	6	62	1	56	4.0	W		21	2.7			955
04N-21C-25	SENW	BEAVER	FUNK	BRIDGEWATER 1-25	CSTR	7193	7251	1	58	3.5	S		20	2.9			2495
04N-21C-27	SESE	BEAVER	TEXAS PACIFIC	MYERS 1-27	MRMN	5641	5756	1	115	4.0	W		40	2.9			960
04N-21C-36	SWSENE	BEAVER	ANADARKO	BRIDGEWATER 1-A	CSTR	7192	7246	1	54	4.0	S		17	3.2			2499
04N-22C-09	S2N2NW	BEAVER	LADD	WILDLIFE 1-9	MRRW	6535	6564	1	29	4.0	S		1	29.0			2517
					MRRW	6576	6597	2	21	4.0	S		2	10.5			2517
04N-22C-17	NWSENW	BEAVER	LADD	CAROLINE 2-17	CSTR	6538	6603	1	66	3.5	S		23	2.9			2500
04N-22C-31	NWNW	BEAVER	LADD	JOEL 4	CSTR	7151	7170	1	19	3.5	S		9	2.1			2498
04N-22C-31	S2NENE	BEAVER	LADD	WW 1	CSTR	7088	7163	1	75	4.0	S		28	2.7			2496
05N-08C-05	N2S2SE	CIMARRON	COLORADO OIL	CONOVER 5	MRRW	4496	4557	1	61	3.5	W		21	2.9			900
05N-11C-11	NESESW	TEXAS	CITIES SERVICE	SLEEPER 3-C	MRRW	5580	5605	1	25	3.8	W		9	2.8			3132
					MRRW	5617	5630	2	13	3.8	W		5	2.6			3132
05N-11C-32		TEXAS	SOUTHPORT	BREWER 2	MRRW	5337	5386	1	49	4.5	W		17	2.9			2177
					MRRW	5632	5692	2	60	4.5	W		22	2.7			2177
05N-12C-10	S2SW	TEXAS	ANADARKO	BLOWEY A 4	MRRW	5986	6005	1	19	4.0	S		3	6.3			4099
05N-12C-27		TEXAS	CITGO	ECKSTEIN 1	CCGV	2898	2922	1	24	4.0	S		8	3.0			4057
					NEVA	2922	2957	2	35	4.0	S		12	2.9			4057
05N-12C-27		TEXAS	CITIES SERVICE	ECKSTEIN 1-22	UNKN	2922	2957	1	35	3.5	S		12	2.9			3100
05N-13C-21	NWNE	TEXAS	CITIES SERVICE	STEWART 1-B	MRRW	6146	6232	1	86	3.5	S	P	1	86.0			3137
05N-13C-29	NWNE	TEXAS	CITIES SERVICE	HINDS 2-C	MRRW	6109	6165	1	56	3.5	S		4	14.0			3106
					MRRW	6120	6153	1	33	3.5	S	P	2	16.5			3107

T-R-S	LOCATION	COUNTY	OPERATOR	WELLNAME	STRAT NAME	DEPTH INTERVAL		INTERV NO	TOTAL FEET	DIAM	COND	REP	NO OF BOXES	FT PER BOX	NO OF BAGS	FT PER BAG	FILE NO
05N-13C-29	SENE	TEXAS	CITIES SERVICE	HINDS 1-C	MRRW	6111	6143	1	32	3.5	W	P	1	32.0			3108
					MRRW	6146	6187	2	41	3.5	W	P	1	41.0			3108
					MRRW	6190	6214	3	24	3.5	W	P	1	24.0			3108
05N-13C-30	NWSW	TEXAS	CITIES SERVICE	DUDGEON 1-B	MRRW	6250	6277	1	27	3.5	S	P	2	13.5			3069
					MRRW	6251	6274	1	23	3.5	W	P	1	23.0			3074
05N-14C-22	SWSWNE	TEXAS	CITIES SERVICE	FORAN 1-A	MRRW	6233	6236	1	3	3.2	W		1	3.0			3111
					MRRW	6248	6622	2	374	3.2	W	P	1	374.0			3111
					MRRW	6259	6622	3	6	3.2	W		2	3.0			3111
					MRRW	6286	6287	4	1	3.2	W		1	1.0			3111
					MRRW	6292	6295	5	3	3.2	W		1	3.0			3111
					MRRW	6400	6412	6	12	3.2	W		1	12.0			3111
					MRRW	6426	6429	7	3	3.2	W		1	3.0			3111
					MRRW	6434	6438	8	4	3.2	W		1	4.0			3111
					MRRW	6533	6539	9	6	3.2	W		2	3.0			3111
					MRRW	6548	6554	10	6	3.2	W		2	3.0			3111
					MRRW	6557	6562	11	5	3.2	W		1	5.0			3111
					MRRW	6582	6602	12	20	3.2	W		4	5.0			3111
					KEYS	6609	6616	13	7	3.2	W		2	3.5			3111
05N-15C-13	SENW	TEXAS	CITIES SERVICE	MYERS 1-D	KEYS	6533	6556	1	23	3.5	W		7	3.3			3115
05N-15C-17	SWNE	TEXAS	CITIES SERVICE	DAILEY 1-B	MRRW	6573	6581	1	8	3.5	W		2	4.0			3088
					MRRW	6587	6606	2	19	3.5	W		5	3.8			3088
					CSTR	6606	6610	3	4	3.5	W		1	4.0			3088
05N-15C-18	NE	TEXAS	CITIES SERVICE	MCCULLOUGH 1-A	MRRW	6152	6223	1	71	3.5	W		23	3.1			3082
05N-15C-35	NWSENW	TEXAS	CITIES SERVICE	JOHNSTON 1-C	MRRW	6146	6161	1	15	3.5	S		5	3.0			3096
05N-16C-11	NESW	TEXAS	SHELL	RUDD 1	KEYS	6433	6483	1	50	3.5	S		18	2.8			1172
05N-16C-14	NWSW	TEXAS	SHELL	MATTER 1	MRRW	6084	6114	1	30	3.5	S		10	3.0			1148
					MRRW	6117	6137	2	20	3.5	S		8	2.5			1148
					MRRW	6146	6174	3	28	3.5	S		10	2.8			1148
05N-16C-23	SWNE	TEXAS	SHELL	SCHAEFFLER 1	MRRW	6166	6216	1	50	3.5	W		17	2.9			1152
05N-17C-19	NESW	TEXAS	SHELL	CONWILL 1	MRRW	6145	6188	1	43	3.5	S		16	2.7			1173

AREA: PANHANDLE

T-R-S	LOCATION	COUNTY	OPERATOR	WELLNAME	STRAT NAME	DEPTH INTERVAL		INTERV NO	TOTAL FEET	DIAM	COND	REP	NO OF BOXES	FT PER BOX	NO OF BAGS	FT PER BAG	FILE NO
05N-18C-02	CNW	TEXAS	SANTA FE MINERALS	DUNCAN 1-A	CHSE	2650	2708	1	58	4.0	W		20	2.9			2608
					CHSE	2708	2770	2	62	4.0	W		21	3.0			2608
					UNKN	2770	2830	3	60	4.0	W		20	3.0			2608
					UNKN	2830	2890	4	60	4.0	W		20	3.0			2608
					UNKN	2890	2950	5	60	4.0	W		21	2.9			2608
05N-18C-21	SE	TEXAS	SOUTHLAND	HENRY 1	CSTR	6539	6568	1	29	4.0	W		9	3.2			1830
05N-19C-07	E2NW	TEXAS	SUN & COX	HARRISON GOODWIN GU 1	ATOK	6450	6486	1	36	4.0	W		4	9.0			3979
					MRRW	6486	6528	2	42	4.0	W		14	3.0			3979
					CSTR	6528	6540	3	12	4.0	W		4	3.0			3979
05N-19C-07	S2NESE	TEXAS	SUN	GOODWIN 2	MRRW	6528	6575	1	47	3.5	W		17	2.8			3970
05N-19C-16	SWNE	TEXAS	TEXACO	PEDIGO UN 1	MRRW	6342	6377	1	35	3.5	W	P	6	5.8			763
					CSTR	6613	6671	2	58	3.5	W	P	8	7.3			763
05N-21C-04	SENW	BEAVER	MOBIL	PENNER 1	OSWG	5620	5800	1	180	3.0	S	P	12	15.0			3014
					STLS	6891	7010	2	119	3.0	S	P	8	14.9			3014
					OSWG	5740	5797	1	57		C				57	1.0	3562
					SGVV	6891	6910	2	19		C				19	1.0	3562
					SGVV	6910	6925	3	15		C				15	1.0	3562
					STLS	6925	7011	4	86		C				86	1.0	3562
05N-24C-17	SWSE	BEAVER	ROGERS	MOORE 1	MRRW	6419	6422	1	3	3.5	W		1	3.0			816
					MRRW	6433	6437	2	4	3.5	W		1	4.0			816
05N-25C-18	SWSENW	BEAVER	GULF - WARREN	MOCANE PLANT SWD1	CMRN	1420	1521	1	101	3.5	W		41	2.5			277
					CMRN	1521	1560	2	39	3.5	W		15	2.6			277
					CMRN	1560	1760	3	200	3.5	W		71	2.8			277
05N-26C-16	NWSW	BEAVER	CLEARY	ALBERT B 1	CCKB	5755	5771	1	16	3.5	S		6	2.7			340
05N-27C-30	SESE	BEAVER	BEE KAY & ROGERS	CARD 1	MRRW	6805	6867	1	62	3.5	W		14	4.4			912
06N-05C-17	SENW	CIMARRON	SHELL	STATE 1-A	DSMS	3234	3285	1	51	3.5	W		20	2.5			1147
					DSMS	4219	4266	2	47	3.5	W		18	2.6			1147
06N-07C-21	SWSWNE	CIMARRON	DEMINEX US	DACOMA 1-21	MRMN	3972	4005	1	33	4.0	W		11	3.0			2035
					MRMN	4002	4010	2	8	4.0	W		3	2.7			2119
					MRMN	3972	4003	1	31	4.0	S		3	10.3			3780

T-R-S	LOCATION	COUNTY	OPERATOR	WELLNAME	STRAT NAME	DEPTH INTERVAL		INTERV NO	TOTAL FEET	DIAM	COND	REP	NO OF BOXES	FT PER BOX	NO OF BAGS	FT PER BAG	FILE NO
06N-09C-17	NWSE	CIMARRON	COLUMBIAN FUEL	PURDY 1-E	PRDY	4329	4354	1	25		C				25	1.0	3150
					UNKN	4545	4623	2	78		C				78	1.0	3150
					KEYS	4623	4685	3	62		C				62	1.0	3150
					CSTR	4685	4715	4	30		C				30	1.0	3150
06N-09C-19	NWSE	CIMARRON	COLTEXO	PURDY 1-B	MRRW	4300	4421	1	121		C				113	1.1	3145
					MRRW	4627	4644	2	17		C				17	1.0	3145
					KEYS	4644	4726	3	82		C				81	1.0	3145
					CSTR	4726	4754	4	28		C				31	.9	3145
06N-09C-20	NWSE	CIMARRON	COLUMBIAN FUEL	PURDY 1-A	KEYS	4540	4684	1	144		C				138	1.0	3146
06N-09C-21	NWSE	CIMARRON	COLUMBIAN FUEL	PURDY 1-C	MRRW	4200	4295	1	95		C				93	1.0	3149
					MRRW	4540	4619	2	79		C				107	.7	3149
06N-09C-25	SWNE	CIMARRON	SHELL	DAVOLT 2	KEYS	4621	4633	1	12	2.0	W		1	12.0			1145
06N-09C-26	SESE	CIMARRON	CITIES SERVICE	TAYLOR 1-F	MRMN	3835	3927	1	92		C				91	1.0	3144
					MRRW	4300	4370	2	70		C				66	1.1	3144
					KEYS	4625	4719	3	94		C				93	1.0	3144
06N-09C-28	NWSE	CIMARRON	COLUMBIAN FUEL	PURDY 1-F	UNKN	4540	4562	1	22		C				22	1.0	3148
					KEYS	4562	4622	2	60		C				52	1.2	3148
					CSTR	4622	4654	3	32		C				32	1.0	3148
06N-09C-29	NWSE	CIMARRON	COLUMBIAN FUEL	PURDY 1-D	MRRW	4270	4338	1	68		C				59	1.2	3147
06N-10C-13	SENW	TEXAS	TEXACO	SHRAUNER 2	MRMN	3834	3864	1	27	3.5	W		11	2.5			601
06N-10C-25	NWNE	TEXAS	PETROLEUM INC	HENDRIX 3	PRDY	4530	4575	1	45	3.5	S		4	11.3			873
					MRRW	4530	4575	1	45	3.5	S		4	11.3			873
06N-10C-25	NWNW	TEXAS	PETROLEUM INC	QUIGLEY 2	PRDY	4535	4542	1	7	3.5	W		2	3.5			893
					PRDY	4560	4565	2	5	3.5	W		2	2.5			893
06N-10C-25	SWNW	TEXAS	PETROLEUM INC	QUIGLEY 1-A	PRDY	4524	4547	1	22	3.5	W		6	3.7			868
06N-10C-25	W2SESW	TEXAS	ANADARKO	CARTHAGE UN 4-5	MRRW	4570	4601	1	31	4.0	W		11	2.8			2645
06N-11C-20		TEXAS	E L COX	CARTHAGE UN CG-8	MRRW	4496	4523	1	27	4.0	W		10	2.7			2440
06N-11C-20		TEXAS	E L COX	CARTHAGE UN GC-7	MRRW	4523	4538	1	15	3.0	W		5	3.0			2436
06N-11C-30	SWSW	TEXAS	PETROLEUM INC	DENNING 6	MRRW	4559	4569	1	10	3.5	W		3	3.3			874
06N-12C-19	NWNWSE	CIMARRON	CITIES SERVICE	TAYLOR 1-B	TRNT	4620	4731	1	111	3.5	C				108	1.0	3117

T-R-S	LOCATION	COUNTY	OPERATOR	WELLNAME	STRAT NAME	DEPTH INTERVAL		INTERV NO	TOTAL FEET	DIAM	COND	REP	NO OF BOXES	FT PER BOX	NO OF BAGS	FT PER BAG	FILE NO
06N-12C-19	NWNWSE	CIMARRON	CITIES SERVICE	TAYLOR 1-B	LFRDZ	4620	4731	1	111	3.5	C				108	1.0	3117
06N-12C-23	NWSE	TEXAS	CITIES SERVICE	HAAR 1-B	MRRW	5966	5972	1	6	3.5	W		2	3.0			3109
					MRRW	5975	5977	2	2	3.5	W		1	2.0			3109
					MRRW	6030	6045	3	15	3.5	W		6	2.5			3109
					MRRW	6069	6072	4	3	3.5	W		1	3.0			3109
06N-13C-20	SW	TEXAS	ANADARKO	DROSSELMYER 1-B	MRRW	6412	6415	1	3	3.5	S		5	.6			3076
					MRRW	6439	6442	2	3	3.5	S		1	3.0			3076
					MRRW	6445	6448	3	3	3.5	S		1	3.0			3076
06N-13C-20	SWSE	TEXAS	ANADARKO	E P M G UN 4-4	MRRW	6428	6454	1	26	4.0	W		9	2.9			2617
					MRRW	6458	6465	2	7	4.0	W		7	1.0			2617
					MRRW	6395	6428	1	33	4.0	S		3	11.0			4100
					MRRW	6455	6458	2	3	4.0	S		1	3.0			4100
06N-13C-20	SWSW	TEXAS	ANADARKO	E P M G UN 7-4	UNKN	6414	6439	1	25	4.0	S		9	2.8			2615
06N-18C-12		TEXAS	SANTA FE MINERALS	KNOP 2-A	UNKN	2673	2733	1	60	4.0	S		20	3.0			2607
					UNKN	2733	2784	2	51	4.0	S		17	3.0			2607
					UNKN	2784	2844	3	60	4.0	S		20	3.0			2607
					UNKN	2844	2904	4	60	4.0	S		20	3.0			2607
					UNKN	2904	2964	5	60	4.0	W		20	3.0			2607
06N-18C-24	NW	TEXAS	SANTA FE MINERALS	KNOP 1-A	CHSE	2645	2705	1	60	4.0	S		22	2.7			2609
					CHSE	2705	2765	2	60	4.0	S		20	3.0			2609
					CHSE	2765	2825	3	60	4.0	S		21	2.9			2609
					CHSE	2825	2880	4	55	4.0	S		19	2.9			2609
					CHSE	2880	2940	5	60	4.0	S		21	2.9			2609
06N-21C-22	NENW	BEAVER	HUBER	ROBERTS 1	OSWG	5600	5659	1	59	4.0	S		20	3.0			1798
06N-21C-22	SESE	BEAVER	HUBER	BECKER 1	OSWG	5630	5690	1	60	4.0	S		21	2.9			1822
06N-21C-22	SWNE	BEAVER	HUBER	ROBERTS 2	OSWG	5589	5681	1	92	4.0	S		32	2.9			1824
06N-24C-25		BEAVER	CITIES SERVICE	GIRK 1-B	PSLV	4755	4806	1	51	3.5	S	P	8	6.4			1470
					PSLV	5349	5364	2	15	3.5	S		3	5.0			1470
					PSLV	5372	5402	3	30	3.5	S	P	5	6.0			1470
06N-24C-29	SWNE	BEAVER	MONEXCO	MCADAMS 1-B	LNSG	4590	4626	1	36	4.0	W		12	3.0			2021

AREA: PANHANDLE

T-R-S	LOCATION	COUNTY	OPERATOR	WELLNAME	STRAT NAME	DEPTH INTERVAL		INTERV NO	TOTAL FEET	DIAM	COND	REP	NO OF BOXES	FT PER BOX	NO OF BAGS	FT PER BAG	FILE NO
06N-24C-29	SWSWNW	BEAVER	MONEXCO	EAGAN 2-29	LNSG	4550	4594	1	44	4.0	W		16	2.8			2022
06N-25C-18	SESW	BEAVER	PUBLISHERS PETR	ADAMS 1-18	STLS	6470	6500	1	30	4.0	S		10	3.0			650
06N-27C-22	SENW	BEAVER	J M HUBER	SHAFFER 1	MRRW	6080	6097	1	17	3.5	S		6	2.8			1170
					MRRW	6103	6109	2	6	3.5	S		2	3.0			1170
					MRRW	6127	6133	3	6	3.5	S		2	3.0			1170
06N-27C-36	NENESW	BEAVER	SHELL	LONKER 1-36	MRRW	6025	6060	1	35	4.0	C		3		32	1.1	4150
					MSSP	6103	6115	2	12	4.0	C		1		10	1.2	4150
					MSSP	6120	6147	3	27	4.0	C		1		27	1.0	4150
					MSSP	6157	6189	4	32	4.0	C		2		33	1.0	4150
					MRRW	6025	6060	1	35	4.0	S	P	1	35.0			4167
					MSSP	6103	6147	2	44	4.0	S	P	2	22.0			4167
					MSSP	6157	6189	3	32	4.0	S	P	1	32.0			4167

Northwest

PETROLEUM CORE CATALOG

AREA: NORTHWEST

T-R-S	LOCATION	COUNTY	OPERATOR	WELLNAME	STRAT NAME	DEPTH INTERVAL		INTERV NO	TOTAL FEET	DIAM	COND	REP	NO OF BOXES	FT PER BOX	NO OF BAGS	FT PER BAG	FILE NO
01N-01W-13	SWNENW	GARVIN	MAGNOLIA	THORNTON A B 9	HXBR	3359	3510	1	151		C				35	4.3	3447
01N-01W-31	NESWNE	GARVIN	UNION OIL CALIF	MORTON 1-31	UNKN	11178	11183	1	5	4.0	S		1	5.0			4094
01N-02W-07	E2SESW	GARVIN	SOHIO	HARRELL 3	BRMD	7477	7500	1	23		C		1		5	4.6	984
					BRMD	7535	7543	2	8		C		1		3	2.7	984
					MCLS	7621	7635	3	14		C		1		5	2.8	984
					MCLS	7860	7901	4	41		C		1		10	4.1	984
					BRMD	8247	8266	5	19		C		1		4	4.8	984
01N-02W-07	E2SWSE	GARVIN	SOHIO	FREEMAN 1	VIOL	6679	6691	1	12		C		1		5	2.4	995
01N-02W-07	NESWSE	GARVIN	SOHIO	FREEMAN 2	UNKN	5306	5327	1	21		C		1		22	1.0	1002
					HNTN	6261	6279	2	18		C		1		16	1.1	1002
					HNTN	6314	6338	3	24		C		1		24	1.0	1002
					VIOL	6694	6707	4	13		C		1		13	1.0	1002
					BRMD	7565	7580	5	15		C		1		15	1.0	1002
					BRMD	7694	7730	6	36		C		1		28	1.3	1002
					BRMD	7758	7774	7	16		C		1		16	1.0	1002
					BRMD	7782	7804	8	22		C		1		29	.8	1002
					MCLS	7812	7823	9	11		C		1		12	.9	1002
					MCLS	7839	7900	10	61		C		1		31	2.0	1002
					MCLS	7935	7964	11	29		C		1		29	1.0	1002
01N-02W-07	SENESE	GARVIN	SOHIO	FORD F B 1	UNKN	6305	6350	1	45	3.0	C				20	2.3	103 L
					HNTN	6847	6874	2	27	3.0	C				28	1.0	103 L
					BRMD	8744	8881	3	137	3.0	C				145	.9	103 L
					MCLS	8921	9150	4	229	3.0	C				161	1.4	103 L
01N-02W-07	SENWSE	GARVIN	SOHIO	HENTHORNE 1	UNKN	3785	3797	1	13		C				12	1.1	103 A
					UNKN	4960	4971	2	11		C				6	1.8	103 A
					UNKN	6122	6132	3	10		C				3	3.3	103 A
					UNKN	6300	6310	4	10		C				11	.9	103 A
					CMNL	6560	6648	5	88		C				66	1.3	103 A

AREA: NORTHWEST

T-R-S	LOCATION	COUNTY	OPERATOR	WELLNAME	STRAT NAME	DEPTH INTERVAL		INTERV NO	TOTAL FEET	DIAM	COND	REP	NO OF BOXES	FT PER BOX	NO OF BAGS	FT PER BAG	FILE NO
01N-02W-07	SENWSE	GARVIN	SOHIO	HENTHORNE 1	HRGN	6648	6710	6	62		C				63	1.0	103 A
					HRGN	6737	6787	7	50		C				50	1.0	103 A
					VIOL	7196	7220	8	24		C				24	1.0	103 A
					VIOL	7266	7317	9	51		C				46	1.1	103 A
					VIOL	7373	7392	10	19		C				19	1.0	103 A
					BRMD	8041	8094	11	53		C				53	1.0	103 A
					BRMD	8383	8416	12	33		C				36	.9	103 A
					BRMD	8429	8507	13	78		C				73	1.1	103 A
					BRMD	8597	8724	14	127		C				147	.9	103 A
					MCLS	8724	8761	15	37		C				38	1.0	103 A
					MCLS	8781	8880	16	99		C				100	1.0	103 A
01N-02W-07	SENWSW	GARVIN	SOHIO	FRANKLIN B 1-B	WDFD	6145	6150	1	5		C		1		5	1.0	986
					BRMD	7646	7740	2	94		C		1		49	1.9	986
					BRMD	7754	7825	3	71		C		1		33	2.2	986
					BRMD	7862	7887	4	25		C		1		11	2.3	986
					MCLS	7887	7912	5	25		C		2		5	5.0	986
					MCLS	7918	8058	6	140		C		1		101	1.4	986
					MCLS	8187	8235	7	48		C		1		22	2.2	986
					JOIN	9537	9540	8	3		C		1		2	1.5	986
					ABCK	9540	9573	9	50		C		1		17	2.9	986
					ABCK	9610	9629	10	19		C		1		10	1.9	986
					ABCK	9823	9895	11	72		C		2		43	1.7	986
					ABCK	9923	10003	12	80		C		1		39	2.1	986
01N-02W-07	SESENW	GARVIN	P G & E	HARRELL 2	HNTN	7251	7290	1	39		C		1		18	2.2	983
					BRMD	8804	8830	2	24		C		1		12	2.0	983
					BRMD	8917	8940	3	23		C		1		11	2.1	983
					MCLS	8987	9022	4	35		C		1		20	1.8	983
					MCLS	9048	9267	5	219		C		2		103	2.1	983
01N-02W-07	SESESE	GARVIN	SOHIO	CASSELL 1-D	BRMD	7023	7042	1	19		C		1		4	4.8	996
					BRMD	7470	7475	2	5		C		1		1	5.0	996

T-R-S	LOCATION	COUNTY	OPERATOR	WELLNAME	STRAT NAME	DEPTH INTERVAL		INTERV NO	TOTAL FEET	DIAM	COND	REP	NO OF BOXES	FT PER BOX	NO OF BAGS	FT PER BAG	FILE NO
01N-02W-07	SESESE	GARVIN	SOHIO	CASSELL 1-D	BRMD	7482	7485	3	3		C		1		1	3.0	996
					BRMD	7516	7540	4	24		C		1		5	4.8	996
					BRMD	7551	7584	5	33		C		1		8	4.1	996
					MCLS	7607	7632	6	25		C		1		5	5.0	996
					MCLS	7637	7647	7	10		C		1		20	.5	996
					MCLS	8097	8120	8	23		C		1		5	4.6	996
					MCLS	8215	8240	9	25		C		1		5	5.0	996
01N-02W-07	SESWNE	GARVIN	SOHIO	CASSELL 1-C	HNTN	6980	7005	1	25		C		1		6	4.2	1008
					HNTN	7688	7738	2	50		C		1		24	2.1	1008
					BRMD	9290	9366	3	76		C		1		24	3.2	1008
					MCLS	9501	9552	4	51		C		1		10	5.1	1008
01N-02W-07	SESWNW	GARVIN	SOHIO	HARRELL 1-C	BRMD	8663	8814	1	151		C		1		29	5.2	982
					MCLS	8814	8834	2	20		C		1		4	5.0	982
					OLCK	9968	9993	3	25		C		1		5	5.0	982
					OLCK	10070	10095	4	25		C		1		5	5.0	982
01N-02W-07	SESWSW	GARVIN	SOHIO	FRANKLIN 1-A	BRMD	8561	8575	1	14		C		1		7	2.0	985
					BRMD	8586	8698	2	12		C		1		6	2.0	985
					BRMD	8620	8645	3	25		C		1		1	25.0	985
					BRMD	8647	8669	4	22		C		1		11	2.0	985
					BRMD	8697	8701	5	4		C		1		4	1.0	985
					MCLS	8787	8807	6	20		C		1		9	2.2	985
					MCLS	9419	9438	7	19		C		1		19	1.0	985
					MCLS	9490	9555	8	65		C		1		32	2.0	985
					OLCK	9555	9568	9	13		C		1		1	13.0	985
01N-02W-08	NWSESW	GARVIN	BRITISH PETR EXPL	ENFBU 19-4	BRMD	8833	8863	1	30	4.5	S		12	2.5			2591
					MCLS	9443	9458	2	15	4.5	S		6	2.5			2591
					UNKN	11156	11170	3	14	4.5	S		6	2.3			2591
01N-02W-08	SESESW	GARVIN	SOHIO	FIRST STATE BANK 1	BRMD	8619	8668	1	49		C		1		9	5.4	1005
					BRMD	8687	8740	2	53		C		1		10	5.3	1005
					MCLS	8882	8974	3	92		C		1		17	5.4	1005

AREA: NORTHWEST

T-R-S	LOCATION	COUNTY	OPERATOR	WELLNAME	STRAT NAME	DEPTH INTERVAL		INTERV NO	TOTAL FEET	DIAM	COND	REP	NO OF BOXES	FT PER BOX	NO OF BAGS	FT PER BAG	FILE NO
01N-02W-08	SESESW	GARVIN	SOHIO	FIRST STATE BANK 1	MCLS	9379	9389	4	10		C		1		2	5.0	1005
					MCLS	9500	9512	5	12		C		3		3	4.0	1005
01N-02W-08	SESWSE	GARVIN	REPUBLIC	HARMON HEIRS 1	BRMD	9009	9053	1	44		C				38	1.2	103 I
					BRMD	9106	9206	2	100		C				43	2.3	103 I
					BRMD	9207	9285	3	78		C				71	1.1	103 I
01N-02W-08	SESWSW	GARVIN	SOHIO	SHIPLEY 1	HNTN	6310	6320	1	10		C		1		2	5.0	1009
					BRMD	7960	7967	2	7		C		1		3	2.3	1009
					BRMD	7981	7991	3	10		C		1		5	2.0	1009
					BRMD	8002	8018	4	16		C		1		5	3.2	1009
					BRMD	8032	8039	5	7		C		1		3	2.3	1009
					BRMD	8053	8083	6	30		C		1		9	3.3	1009
					BRMD	8093	8099	7	6		C		1		2	3.0	1009
					BRMD	8186	8231	8	45		C		1		9	5.0	1009
					MCLS	8346	8361	9	15		C		1		3	5.0	1009
					MCLS	8366	8430	10	64		C		1		14	4.6	1009
					MCLS	8485	8498	11	13		C		1		3	4.3	1009
					OLCK	9720	9745	12	25		C		5		5	5.0	1009
01N-02W-11	NESE	GARVIN	MAGNOLIA	AKERS - LEDBETTER 1	PHRH	7966	8007	1	41		C				12	3.4	3254
					GBSN	8218	8231	2	13		C				3	4.3	3254
					HART	8443	8457	3	14		C				5	2.8	3254
01N-02W-12	NWSW	GARVIN	SUPERIOR	GARRETT 1	DEES	8180	8207	1	27		C				1	27.0	3510
					GBSN	8395	8422	2	27		C				1	27.0	3510
01N-02W-17	SENENW	GARVIN	SOHIO	PEASE 1	UNKN	7715	7732	1	17		C				14	1.2	103 B
					UNKN	7751	7788	2	37		C				24	1.5	103 B
					UNKN	7938	7943	3	5		C				1	5.0	103 B
					UNKN	9691	9694	4	3		C				3	1.0	103 B
					UNKN	9700	9703	5	3		C				5	.6	103 B
					BRMD	9743	9749	6	5		C				6	.8	103 B
					UNKN	9749	9760	7	11		C				11	1.0	103 B
					BRMD	9761	9771	8	10		C				12	.8	103 B

T-R-S	LOCATION	COUNTY	OPERATOR	WELLNAME	STRAT NAME	DEPTH INTERVAL		INTERV NO	TOTAL FEET	DIAM	COND	REP	NO OF BOXES	FT PER BOX	NO OF BAGS	FT PER BAG	FILE NO
01N-02W-17	SENENW	GARVIN	SOHIO	PEASE 1	UNKN	9771	9800	9	21		C				29	.7	103 B
					BRMD	9801	9848	10	47		C				48	1.0	103 B
					UNKN	9849	9861	11	12		C				13	.9	103 B
					UNKN	9861	9899	12	38		C				38	1.0	103 B
					WDFD	7722	7732	1	10	3.0	W		3	3.3			451
					WDFD	7768	7788	2	20	3.0	W		5	4.0			451
					VIOL	8329	8376	3	47	3.0	W	P	6	7.8			451
					VIOL	8414	8464	4	50	3.0	W		9	5.6			451
					VIOL	8537	8550	5	13	3.0	W		4	3.3			451
					BRMD	9749	9761	6	12	3.0	W	P	1	12.0			451
01N-02W-17	SENESW	GARVIN	SOHIO	VAUGHN 1	UNKN	11757	11770	1	12		C		1		13	.9	992
					UNKN	11795	11801	2	6		C		1		6	1.0	992
					UNKN	11850	11865	3	15		C		1		11	1.4	992
					UNKN	12020	12096	4	76		C		2		75	1.0	992
01N-02W-17	SENWNW	GARVIN	SOHIO	HOWARD UN B 1-B	HNTN	7277	7301	1	24	3.5	W		6	4.0			454
					SLVN	7385	7394	2	9	3.5	W		3	3.0			454
					BRMD	9400	9414	3	14	3.5	W		3	4.7			454
					BRMD	9611	9668	4	57	3.5	W		8	7.1			454
01N-02W-17	SESENE	GARVIN	SOHIO	MCKEE 1	MCLS	10137	10314	1	177	4.0	W		38	4.7			446
					BRMD	10137	10314	1	177	4.0	W		38	4.7			446
01N-02W-17	SESWNE	GARVIN	SOHIO	DUNLAP 1	MCLS	10377	10751	1	374	4.5	S	P	55	6.8			448
					BRMD	10041	10202	1	169		C		7		137	1.2	977
					BRMD	10240	10644	2	404		C		11		377	1.1	977
					OLCK	10654	10751	3	97		C		4		108	.9	977
					OLCK	10758	10760	4	2		C		1		2	1.0	977
					OLCK	10784	10921	5	137		C		5		64	2.1	977
					OLCK	10930	10999	6	69		C		3		45	1.5	977
					OLCK	11595	11855	7	260		C		10		239	1.1	977
					JOIN	11846	11906	8	60		C		12		60	1.0	977
01N-02W-17	SESWNW	GARVIN	SOHIO	HOWARD C 1-C	SMPS	10204	10310	1	106	3.5	W		26	4.1			450

AREA: NORTHWEST

T-R-S	LOCATION	COUNTY	OPERATOR	WELLNAME	STRAT NAME	DEPTH INTERVAL		INTERV NO	TOTAL FEET	DIAM	COND	REP	NO OF BOXES	FT PER BOX	NO OF BAGS	FT PER BAG	FILE NO
01N-02W-17	SESWSW	GARVIN	PAN AMERICAN	WILLIAM 1	BRMD	6901	6917	1	16	3.5	W		3	5.3			372
01N-02W-18		GARVIN	PAN AMERICAN	STORY UN 1	UNC	6500	6519	1	19	3.5	S		7	2.7			736
					UNC	6614	6649	2	35	3.5	S		8	4.4			736
					UNC	6691	6708	3	17	3.5	S		6	2.8			736
					UNC	6865	6922	4	57	3.5	S		17	3.4			736
					VIOL	8175	8200	5	25	3.5	S		9	2.8			736
01N-02W-18	E2SENW	GARVIN	SOHIO	HODGES 2	BRMD	11018	11242	1	224		C		1		46	4.9	1006
					MCLS	11242	11319	2	77		C		1		16	4.8	1006
01N-02W-18	NESESW	GARVIN	PAN AMERICAN	JONES E 1	MCLS	7025	7079	1	54	3.5	W		12	4.5			684
					BRMD	8759	8801	2	42	3.5	W		12	3.5			684
01N-02W-18	NWSW	GARVIN	PAN AMERICAN	BALL UN 1	VIOL	6558	6564	1	8	3.5	W		2	4.0			521
01N-02W-18	SENWNE	GARVIN	SOHIO	TAYLOR 1	PNTC	3005	3016	1	11		C				11	1.0	103 M
					BRMD	9104	9109	2	5		C				5	1.0	103 M
					BRMD	9130	9153	3	23		C				38	.6	103 M
					BRMD	9356	9497	4	141		C				146	1.0	103 M
					MCLS	9534	9580	5	46		C				45	1.0	103 M
					MCLS	9880	9886	6	6		C				6	1.0	103 M
01N-02W-18	SENWNW	GARVIN	SOHIO	HENDERSON 1	BRMD	10141	10181	1	40		C		1		36	1.1	988
					BRMD	10222	10288	2	66		C		3		62	1.1	988
					MCLS	10288	10410	3	122		C		4		121	1.0	988
01N-02W-18	SESENE	GARVIN	SOHIO	WHITEHEAD J E 1	BRMD	10335	10371	1	36	4.5	W		10	3.6			447
					BRMD	10383	10399	2	16	4.5	W		4	4.0			447
					BRMD	10583	10594	3	11	4.5	W		4	2.8			447
					BRMD	10616	10696	4	80	4.5	W		23	3.5			447
					BRMD	10724	10844	5	120	4.5	W		29	4.1			447
01N-02W-18	SESENE	GARVIN	SOHIO	WHITEHEAD 1	PNTC	5608	5615	1	7		C		1		2	3.5	978
					SMPS	5608	5615	1	7		C		1		2	3.5	978
					SMPS	5929	5939	2	10		C		1		4	2.5	978
					PNTC	5929	5939	2	10		C		1		4	2.5	978
					CNEY	6138	6148	3	10		C		1		4	2.5	978

AREA: NORTHWEST

T-R-S	LOCATION	COUNTY	OPERATOR	WELLNAME	STRAT NAME	DEPTH INTERVAL		INTERV NO	TOTAL FEET	DIAM	COND	REP	NO OF BOXES	FT PER BOX	NO OF BAGS	FT PER BAG	FILE NO
01N-02W-18	SESENE	GARVIN	SOHIO	WHITEHEAD 1	MSSP	6138	6148	3	10		C		1		4	2.5	978
					MSSP	6213	6214	4	1		C		1		2	.5	978
					CNEY	6213	6214	4	1		C		1		2	.5	978
					CNEY	6285	6292	5	7		C		1		2	3.5	978
					PSLV	6285	6292	5	7		C		1		2	3.5	978
					BRMD	10229	10239	6	10		C		1		4	2.5	978
					BRMD	10335	10371	7	36		C		2		32	1.1	978
					BRMD	10383	10399	8	16		C		3		12	1.3	978
					BRMD	10581	10594	9	13		C		3		14	.9	978
					BRMD	10616	10836	10	220		C		7		213	1.0	978
					MCLS	10836	11041	11	205		C		7		201	1.0	978
					MCLS	11228	11559	12	331		C		16		326	1.0	978
					MCLS	11575	11771	13	196		C		13		190	1.0	978
01N-02W-18	SESESE	GARVIN	PAN AMERICAN	PICKETT UN 1	MCLS	6929	6949	1	20	3.5	W		4	5.0			323
					MCLS	6955	6984	2	29	3.5	W		7	4.1			323
					BRMD	7015	7033	3	18	3.5	W		5	3.6			323
					BRMD	7085	7100	4	15	3.5	W	P	2	7.5			323
					BRMD	7211	7215	5	4	3.5	W		1	4.0			323
					BRMD	7253	7299	6	46	3.5	W		11	4.2			323
01N-02W-18	SESESE	GARVIN	PAN AMERICAN	WILLIAMS 1	PNTC	2207	2244	1	29	3.5	S		6	4.8			671
01N-02W-18	SESESE	GARVIN	PAN AMERICAN	WILLIAMS UNIT E 1	PNTC	2246	2257	1	11	3.5	W		2	5.5			370
					PNTC	2263	2279	2	16	3.5	W		5	3.2			370
01N-02W-18	SESWNE	GARVIN	SOHIO	CASSELL 1-B	PNTC	6041	6060	1	19		C		1		19	1.0	1007
					BRMD	11123	11125	2	2		C		1		1	2.0	1007
					BRMD	11200	11205	3	5		C		1		1	5.0	1007
01N-02W-18	SESWSE	GARVIN	PAN AMERICAN	PICKETT UN B 1-A	SMPS	8584	8589	1	5	3.5	W		1	5.0			323 A
01N-02W-19	SWNWNE	GARVIN	SOHIO	ROMINE 1	PNTC	1383	1402	1	19	2.5	W	P	2	9.5			457
					ABCK	1957	1965	2	8	2.5	W		2	4.0			457
01N-02W-20	N2NW	GARVIN	PAN AMERICAN	WILLIAMS UNIT C-1	MCLS	7382	7393	1	11	3.5	W		3	3.7			368
					MCLS	7554	7579	2	25	3.5	W	P	4	6.3			368

T-R-S	LOCATION	COUNTY	OPERATOR	WELLNAME	STRAT NAME	DEPTH INTERVAL		INTERV NO	TOTAL FEET	DIAM	COND	REP	NO OF BOXES	FT PER BOX	NO OF BAGS	FT PER BAG	FILE NO
01N-02W-20	N2NW	GARVIN	PAN AMERICAN	WILLIAMS UNIT C-1	MCLS	7595	7626	3	31	3.5	W		6	5.2			368
					MCLS	7730	7763	4	33	3.5	W		8	4.1			368
					BRMD	7925	7949	5	24	3.5	W	P	4	6.0			368
					BRMD	7958	7962	6	4	3.5	W		1	4.0			368
					BRMD	7967	7972	7	5	3.5	W		1	5.0			368
					BRMD	7977	7982	8	5	3.5	W		1	5.0			368
					BRMD	7989	7990	9	1	3.5	W		1	1.0			368
01N-02W-20	NESWNE	GARVIN	PAN AMERICAN	WILLIAMS UN 1-G	BRMD	8703	8718	1	15	3.5	W		5	3.0			434
01N-02W-20	NWSENW	GARVIN	PAN AMERICAN	FIELDS UN 1	PNTC	2161	2174	1	13	2.0	W	P	1	13.0			431
					PNTC	2674	2868	2	194	2.0	W	P	18	10.8			431
01N-02W-20	SWNW	GARVIN	PAN AMERICAN	WILLIAMS UNIT D 1	ABCK	9516	9526	1	10	3.5	W		3	3.3			369
01N-02W-20	SWSENE	GARVIN	SOHIO	MOORE 1	ABCK	4430	4439	1	9		C		1		5	1.8	993
					ABCK	4442	4454	2	12		C		1		7	1.7	993
					PCMB	5172	5186	3	14		C		1		5	2.8	993
01N-02W-21	SENESW	GARVIN	PAN AMERICAN	WHYTE UN 1	BRMD	9216	9222	1	6	3.5	W		3	2.0			391
01N-02W-23	SENW	GARVIN	SOHIO	RODKE 1	SPRG	9247	9251	1	4	3.0	W		1	4.0			459
01N-02W-31	NWNESE	GARVIN	TIDEWATER	JANE ROYALTY 1	BRMD	634	642	1	8		C				3	2.7	55
					TPCK	659	712	2	53		C				13	4.1	55
					TPCK	862	877	3	15		C				3	5.0	55
					TPCK	920	930	4	10		C				1	10.0	55
01N-02W-31	SENWSE	GARVIN	TIDEWATER	JANE ROYALTY 4	SMPS	600	616	1	16		C				1	16.0	56
					SMPS	696	721	2	25		C				3	8.3	56
					BRMD	764	809	3	43		C				4	10.8	56
					TPCK	764	809	4	45		C				6	7.5	56
01N-02W-31	SESWNE	GARVIN	TIDEWATER	DAVENPORT CH 1	UNKN	20	40	1	20		C				5	4.0	49
					UNKN	106	120	2	14		C				6	2.3	49
					UNKN	345	365	3	20		C				9	2.2	49
					UNKN	403	525	4	122		C				20	6.1	49
					VIOL	635	684	5	49		C				8	6.1	49
					VIOL	700	735	6	35		C				15	2.3	49

T-R-S	LOCATION	COUNTY	OPERATOR	WELLNAME	STRAT NAME	DEPTH INTERVAL		INTERV NO	TOTAL FEET	DIAM	COND	REP	NO OF BOXES	FT PER BOX	NO OF BAGS	FT PER BAG	FILE NO
01N-02W-31	SESWNE	GARVIN	TIDEWATER	DAVENPORT CH 1	VIOL	763	795	7	32		C				15	2.1	49
01N-02W-31	SWSESW	GARVIN	TIDEWATER	PRINCE 1-A	UNKN	289	315	1	26		C				7	3.7	53
					UNKN	337	347	2	10		C				3	3.3	53
					TPCK	2312	2320	3	8		C				2	4.0	53
01N-02W-31	SWSWNE	GARVIN	TIDEWATER	J CANADA 1	UNKN	540	550	1	10		C				3	3.3	48
					UNKN	674	693	2	19		C				3	6.3	48
					SMPS	970	1021	3	51		C				3	17.0	48
01N-02W-32	NESW	GARVIN	TIDEWATER	STRATA 3	SMPS	1054	1060	1	6		C		1		3	2.0	52
					SMPS	1162	1167	2	5		C		1		3	1.7	52
01N-03W-01		GARVIN	DOME	FERGUSON 3-1	BRMD	10650	10684	1	34	4.0	W		12	2.8			1956
01N-03W-07	SENWNW	GARVIN	SHELL	SNODGRASS 1	ABCK	5943	5955	1	12	3.5	W		4	3.0			1311
					ABCK	6343	6370	2	27	3.5	W		7	3.9			1311
					ABCK	6383	6386	3	3	3.5	W		1	3.0			1311
01N-03W-10	N2SWNE	GARVIN	SOHIO	R E WOOD 1	OLCK	11780	11840	1	60		C		1		13	4.6	997
					OLCK	11853	11864	2	11		C		1		3	3.7	997
01N-03W-12	NW	GARVIN	BRITISH PETR EXPL	ENFBU 2-6	UNKN	8977	9003	1	26	4.0	S		9	2.9			2590
01N-03W-12	NWNENE	GARVIN	SOHIO	CARPENTER 1	BRMD	9892	9983	1	91		C		1		16	5.7	1004
					BRMD	10092	10113	2	21		C		1		4	5.3	1004
					MCLS	10265	10311	3	46		C		1		9	5.1	1004
					MCLS	10611	10636	4	25		C		1		5	5.0	1004
					MCLS	10650	10660	5	10		C		1		2	5.0	1004
					MCLS	10694	10714	6	20		C		1		1	20.0	1004
					MCLS	10714	10764	7	50		C		1		9	5.6	1004
01N-03W-12	SENESE	GARVIN	SOHIO	HARRELL 1-B	PNTC	5428	5476	1	48		C		1		22	2.2	981
					SCMR	6031	6075	2	44		C		1		22	2.0	981
					VIOL	6300	6323	3	23		C		1		12	1.9	981
					BRMD	7474	7682	4	208		C		3		123	1.7	981
					MCLS	7682	7821	5	139		C		2		36	3.9	981
					MCLS	8262	8287	6	25		C		1		8	3.1	981
					MCLS	8425	8437	7	12		C		1		3	4.0	981

T-R-S	LOCATION	COUNTY	OPERATOR	WELLNAME	STRAT NAME	DEPTH INTERVAL		INTERV NO	TOTAL FEET	DIAM	COND	REP	NO OF BOXES	FT PER BOX	NO OF BAGS	FT PER BAG	FILE NO
01N-03W-12	SENESE	GARVIN	SOHIO	HARRELL 1-B	OLCK	9190	9257	8	67		C		1		20	3.4	981
					OLCK	9381	9406	9	25		C		1		5	5.0	981
01N-03W-12	SESWNE	GARVIN	SOHIO	HARRELL 1-D	UNKN	3851	3874	1	23		C		1		5	4.6	1003
					UNKN	4317	4335	2	18		C		1		5	3.6	1003
					BRMD	8649	8666	3	17		C		1		4	4.3	1003
					BRMD	8699	8757	4	58		C		1		15	3.9	1003
					MCLS	8806	8910	5	104		C		1		20	5.2	1003
					OLCK	9856	9881	6	25		C		1		6	4.2	1003
					OLCK	9899	9942	7	25		C				6	4.2	1003
					OLCK	9932	9957	8	25		C				6	4.2	1003
					OLCK	9963	10027	9	64		C				24	2.7	1003
					JOIN	10027	10063	10	50		C				19	2.6	1003
01N-03W-12	SWSWSW	GARVIN	TEXAS PACIFIC	COOK	NBRR	1484	1528	1	44	4.0	W		15	2.9			1935
					HRKD	1484	1528	1	44	4.0	W		15	2.9			1935
01N-03W-14	NWSWNW	GARVIN	MAGNOLIA	PEARCE F J 2	RBRS	1420	1457	1	37	3.0	W	P	2	18.5			2845
01N-03W-15	NWNW	GARVIN	MOBIL	13-B	PCMB	4981	4999	1	18	3.5	W		6	3.0			22 C
01N-03W-29		GARVIN	E L COX	TUS DEE UN CP	DEES	1896	1915	1	19	4.0	W		9	2.1			2439
					DEES	1920	1942	2	22	4.0	W		8	2.8			2439
					DEES	1950	1963	3	13	4.0	W		5	2.6			2439
					DEES	2147	2177	4	30	4.0	W		10	3.0			2439
					DEES	2177	2207	5	30	4.0	W		10	3.0			2439
01N-03W-31	NWSWNE	GARVIN	MAGNOLIA	BURR W J 7	TSSY	3298	3385	1	87		C				13	6.7	3218
01N-03W-32		GARVIN	CITIES SERVICE	BOWLING 1	UNKN	1469	1480	1	11	2.5	W	P	1	11.0			3077
01N-03W-32		GARVIN	E L COX	TUS DEE UN CP	DEES	2945	2975	1	30	4.0	W		10	3.0			2437
					DEES	3163	3177	2	14	4.0	W		5	2.8			2437
01N-03W-33		GARVIN	E L COX	TUS DEE UN CP	DEES	2218	2265	1	47	4.0	W		17	2.8			2435
01N-04W-07	SWSWSW	STEPHENS	GULF	GRAHAM 1	SPRG	6302	6317	1	15	3.5	W		6	2.5			133
					SPRG	6370	6376	2	6	3.5	W		3	2.0			133
					SPRG	7200	7227	3	27	3.5	W		6	4.5			133
					SPRG	7501	7551	4	50	3.5	W		22	2.3			133

AREA: NORTHWEST

T-R-S	LOCATION	COUNTY	OPERATOR	WELLNAME	STRAT NAME	DEPTH INTERVAL		INTERV NO	TOTAL FEET	DIAM	COND	REP	NO OF BOXES	FT PER BOX	NO OF BAGS	FT PER BAG	FILE NO
01N-04W-21	NENWNW	STEPHENS	MAGNOLIA	LEE O D 1	SIMS	6804	6823	1	19		C				15	1.3	3228
					SIMS	7147	7162	2	15		C				10	1.5	3228
01N-04W-21	NWSE	STEPHENS	MAGNOLIA	JONES HEIRS 1	UNKN	5055	5060	1	5		C				4	1.3	3852
					UNKN	5412	5413	2	1		C				1	1.0	3852
					UNKN	5537	5588	3	51		C				35	1.5	3852
01N-04W-25	SESWSE	STEPHENS	MAGNOLIA	SNEAD T K 2	TSSY	3568	3584	1	16		C				8	2.0	3448
					TSSY	3698	3734	2	36		C				17	2.1	3448
					TSSY	3794	3812	3	18		C				3	6.0	3448
01N-04W-28	NWNWNW	STEPHENS	MAGNOLIA	RINGER F O 1	UNKN	6541	6561	1	20		C				9	2.2	3186
01N-04W-29	SENWSW	STEPHENS	SOHIO	RINGER UN A 5	PCKS	5919	5929	1	10	2.5	W		3	3.3			998
01N-04W-30		STEPHENS	DEVON	SHEIPPARD 1	TSSY	6280	6295	1	15	3.5	W		5	3.0			1941
					TSSY	6296	6329	2	33	3.5	W		11	3.0			1941
					TSSY	6332	6354	3	22	3.5	W		8	2.8			1941
					TSSY	6394	6427	4	33	3.5	W		11	3.0			1941
01N-04W-34	SWNENE	STEPHENS	MAGNOLIA	TURNER ROSIE 3	SIMS	5334	5359	1	25		C				17	1.5	3217
01N-05W-02		STEPHENS	TENNECO	PAYNE T2-2	UNKN	5756	5766	1	10	4.0	W		4	2.5			2512
					UNKN	5773	5825	2	52	4.0	W		20	2.6			2512
					UNKN	5825	5880	3	55	4.0	W		23	2.4			2512
01N-05W-02	SWSESW	STEPHENS	TENNECO	N DOYLE PENN S U 6-6	HXBR	5492	5538	1	46	6.0	W		7	6.6			497 B
					HXBR	5630	5640	2	10	6.0	W		3	3.3			497 B
01N-05W-04	SENESE	STEPHENS	MAGNOLIA	DAVIS UN 1	TSSY	6201	6211	1	10		C				4	2.5	3667
01N-05W-10	NENESE	STEPHENS	MAGNOLIA	ASHSHALINTUBBI 4	FSLN	5621	5637	1	17	3.0	W		3	5.7			2885
					CLBR	5621	5637	1	17	3.0	W		3	5.7			2885
					TSSY	6196	6234	2	38	3.0	W	P	4	9.5			2885
					HFNR	6470	6509	3	39	3.0	W		6	6.5			2885
					AKERS	6576	6587	4	11	3.0	W		2	5.5			2885
					ADDG	7423	7489	5	66	3.0	W	P	9	7.3			2885
					ADDG	7519	7539	6	20	3.0	W		3	6.7			2885
					HMPR	7911	7934	7	23	3.0	W		4	5.8			2885
					SIMS	8197	8200	8	3	3.0	W		1	3.0			2885

T-R-S	LOCATION	COUNTY	OPERATOR	WELLNAME	STRAT NAME	DEPTH INTERVAL		INTERV NO	TOTAL FEET	DIAM	COND	REP	NO OF BOXES	FT PER BOX	NO OF BAGS	FT PER BAG	FILE NO
01N-05W-10	NENESE	STEPHENS	MAGNOLIA	ASHSHALINTUBBI 4	SIMS	8224	8304	9	80	3.0	W	P	10	8.0			2885
					SIMS	8367	8373	10	6	3.0	W		1	6.0			2885
01N-05W-10	NENESE	STEPHENS	MAGNOLIA	ASHSHALINTUBBI C 4	CLBR	5621	5640	1	19		C				18	1.1	3721
					TSSY	6208	6235	2	27		C				27	1.0	3721
					HFNR	6470	6593	3	123		C				55	2.2	3721
					ADDG	7423	7469	4	46		C				30	1.5	3721
01N-05W-10	NWNESE	STEPHENS	MAGNOLIA	ASHSHALINTUBBI 2	HXBR	4430	4440	1	10		C				4	2.5	3725
01N-05W-10	SWNENE	STEPHENS	MAGNOLIA	ASHSHALINTUBBI C 1	UNKN	5375	5379	1	4		C				1	4.0	3724
					CLBR	5455	6196	2	741		C				114	6.5	3724
					HFNR	6232	6237	3	5		C				1	5.0	3724
					TSSY	6571	6577	4	6		C				6	1.0	3724
01N-05W-12		STEPHENS	TENNECO	NDPSU	HXBR	5330	5450	1	120	4.0	S		41	2.9			2112
					HXBR	5455	5479	2	24	4.0	S		8	3.0			2112
01N-05W-12		STEPHENS	TENNECO	PENN SD UN 15-7	HXBR	5460	5530	1	70	6.0	S		23	3.0			2007
01N-05W-28	SWSENW	STEPHENS	SHELL	KETCHUM 1	SPRG	11290	11341	1	51	4.0	W		16	3.2			1313
					SPRG	12315	12329	2	14	4.0	W		6	2.3			1313
01N-05W-31	NESENE	STEPHENS	TIDEWATER & STANO	RUSSELL 2	UNKN	2249	2255	1	6		C				1	6.0	50 A
					UNKN	2654	2660	2	6		C				1	6.0	50 A
					UNKN	2677	2686	3	9		C				4	2.3	50 A
					UNKN	2916	2922	4	6		C				4	1.5	50 A
01N-05W-31	NWSENE	STEPHENS	TIDEWATER	RUSSELL E 1	DEES	1972	1974	1	2.5		C				2	1.3	50
					DEES	2001	2010	2	9		C				8	1.1	50
					DEES	2624	2627	3	3		C				4	.8	50
					DEES	2661	2685	4	24		C				19	1.3	50
					DEES	2700	2710	5	10		C				4	2.5	50
01N-05W-32	NWNWSW	STEPHENS	MAGNOLIA	CHARLESTON T P 4	SPRG	2364	2392	1	28		C				6	4.7	3407
01N-06W-09	NESW	STEPHENS	GULF	COX 1	WADE	6829	6859	1	30	4.0	W		10	3.0			239 A
01N-06W-23		STEPHENS	TOWNER	THOMAS 23-7	DEES	7415	7418	1	3	4.0	S		1	3.0			2426
					DEES	7421	7436	2	15	4.0	S		5	3.0			2426
					DEES	7439	7458	3	19	4.0	S		7	2.7			2426

AREA: NORTHWEST

T-R-S	LOCATION	COUNTY	OPERATOR	WELLNAME	STRAT NAME	DEPTH INTERVAL		INTERV NO	TOTAL FEET	DIAM	COND	REP	NO OF BOXES	FT PER BOX	NO OF BAGS	FT PER BAG	FILE NO
01N-06W-23		STEPHENS	TOWNER	THOMAS 23-7	DEES	7461	7463	4	2	4.0	S		1	2.0			2426
01N-07W-23	N2SWNE	STEPHENS	PETROLEUM INC	WATTS 1	WADE	7339	7366	1	27	3.5	W		10	2.7			1513
01N-07W-23	S2NENW	STEPHENS	PETROLEUM INC	WATTS 1	WADE	7314	7365	1	51	3.5	W		17	3.0			1072
01N-08W-30	NWSW	STEPHENS	MAGNOLIA	COOK G W 14	UNKN	1978	2018	1	40		C				14	2.9	2940
01N-09W-09	NWNENE	COMANCHE	HARPER & TURNER	DAILY 1	ABCK	2741	2745	1	4		C				3	1.3	139 C
01N-19W-32	NWSWSW	JACKSON	GULF	BOUCHER 1	GRWS	1465	1468	1	3		W		1	3.0			111
					GRWS	1502	1533	2	31		W	P	4	7.8			111
					GRWS	1742	1771	3	29		W	P	2	14.5			111
					GRWS	1777	1782	4	5		W		6	.8			111
01N-20W-03	SWSENE	JACKSON	GULF	MCDANIEL 1	GRWS	1297	1319	1	22	2.5	W		5	4.4			308
					GRWS	1414	1429	2	15	2.5	W		3	5.0			308
					GRWS	1438	1449	3	11	2.5	W	P	1	11.0			308
					GRWS	1492	1529	4	37	2.5	W		12	3.1			308
01N-20W-09	SESENE	JACKSON	GULF	HERBERT 1	PRMN	1100	1110	1	10	2.5	W		2	5.0			196
01N-20W-09	SWSESE	JACKSON	GULF	HERBERT 2	PNTC	1143	1153	1	10	2.5	W		2	5.0			197
					GRWS	1143	1153	1	10	2.5	W		2	5.0			197
01N-20W-11	NWNWNW	JACKSON	GULF	CIRCLE 1	GRWS	1418	1482	1	64	2.0	W	P	7	9.1			147
					PNTC	1418	1482	1	64	2.0	W	P	7	9.1			147
01N-23W-05	NWNE	JACKSON	ANSCHUTZ	MITCHELL 2-5	GRWS	5339	5956		617		SWC		1	617.0			2683
01N-24W-15	NENWSW	HARMON	AMOCO	MARTHA J KORN 1	MSSP	8210	8221	1	11	4.0	S		2	5.5			4310
					MSSP	8302	8308	2	6	4.0	S		2	3.0			4310
					MSSP	8681	8713	3	32	4.0	S		5	6.4			4310
02N-01W-09		GARVIN	LONE STAR	WARD	BRMD	5760	5817	1	57	4.0	W		20	2.9			1555
02N-01W-18	SENW	GARVIN	MAGNOLIA	PARKER G 1	UNKN	5656	5661	1	5		C				1	5.0	3317
					HNTN	6023	6028	2	5		C				3	1.7	3317
02N-01W-23	SWSESE	GARVIN	MAGNOLIA	FLEMING J F 1	PHRH	4677	4689	1	12		C				12	1.0	3744
02N-01W-29	SWNW	GARVIN	MAGNOLIA	WALSTON 1	HNTN	6175	6180	1	5		C				4	1.3	3482
					SMPS	7455	7460	2	5		C				2	2.5	3482
02N-01W-32		GARVIN	ASTRO	BLEVINS 1-32	HNTN	6103	6156	1	53	4.0	W		18	2.9			1988
02N-01W-33	SESW	GARVIN	SAMSON	WADE 1	HNTN	6008	6052	1	44	4.0	S		15	2.9			1957

AREA: NORTHWEST

T-R-S	LOCATION	COUNTY	OPERATOR	WELLNAME	STRAT NAME	DEPTH INTERVAL		INTERV NO	TOTAL FEET	DIAM	COND	REP	NO OF BOXES	FT PER BOX	NO OF BAGS	FT PER BAG	FILE NO
02N-02W-08	E2NENW	GARVIN	ANADARKO	A NEAL 1-8	VIOL	8010	8041	1	31	3.5	S		11	2.8			2303
02N-02W-35	SWNW	GARVIN	CARTER	JACKSON - VAUGHN 1	GBSN	6998	7042	1	44	3.5	S	P	5	8.8			484
02N-03W-02	SWNENE	GARVIN	UNITED	GUEST 2-B	ADA	818	823	1	5	3.5	W		3	1.7			1045
					ADA	836	853	2	17	3.5	W		5	3.4			1045
02N-03W-10	NWSE	GARVIN	MAGNOLIA	DUKER 7	HART	8130	8205	1	75		C				20	3.8	3399
02N-03W-10	SWSE	GARVIN	MAGNOLIA	DUKER C 6	HART	8175	8210	1	35		C				10	3.5	3301
02N-03W-14		GARVIN	ANADARKO	A GLOVER 1-14	GBSN	7589	7619	1	30	3.5	W		10	3.0			2305
02N-03W-27		GARVIN	TEXACO	CARSON 1	SMPS	12630	12681	1	51	4.0	W		15	3.4			188 A
02N-04W-01	NWSE	STEPHENS	COQUINA	WHITT 1	DCKH	9685	9729	1	44	4.0	S		16	2.8			2034
					DCKH	9749	9797	2	48	4.0	S		16	3.0			2034
02N-04W-03		STEPHENS	HADSON	LINDSEY 1-3	HART	9185	9199	1	14	3.5	W		5	2.8			2050
					HART	9245	9281	2	27	3.5	W		9	3.0			2050
					HART	9293	9301	3	8	3.5	W		3	2.7			2050
02N-04W-34	SENWNE	STEPHENS	SHELL	HEFNER 1-34	SPRG	13065	13114	1	49	4.0	S		6	8.2			4097
					SPRG	13062	13114	1	52	4.0	S		6	8.7			4098
02N-05W-03	NWSWSW	STEPHENS	BRITISH AMER	KREIGER 1	ORVC	16701	16733	1	32	2.0	W		6	5.3			815
					ORVC	16756	16809	2	53	2.0	W		9	5.9			815
					ABCK	16820	17484	3	664	2.0	W		171	3.9			815
02N-05W-10		STEPHENS	H G & G	HUSSEY 1-10	OLCK	16986	16996	1	10	2.5	W		1	10.0			2452
					OLCK	17003	17016	2	13	2.5	W		2	6.5			2452
02N-05W-11		STEPHENS	H G & G	REYNOLDS H 1-11	BRMD	16062	16068	1	6	2.5	W		1	6.0			2451
					BRMD	16070	16075	2	5	2.5	W		1	5.0			2451
					BRMD	16076	16101	3	25	2.5	W		3	8.3			2451
					BRMD	16101	16119	4	18	2.5	W		2	9.0			2451
					BRMD	16120	16168	5	48	2.5	W		5	9.6			2451
					BRMD	16168	16190	6	22	2.5	W		3	7.3			2451
					BRMD	16191	16220	7	29	2.5	W		3	9.7			2451
					BRMD	16223	16283	8	60	2.5	W		6	10.0			2451
02N-05W-11	SWSWNE	STEPHENS	GULF	PETTIGREW 1	UNKN	1659	1669	1	10	3.5	W		4	2.5			1624
					UNKN	1770	1778	2	8	3.5	W		3	2.7			1624

T-R-S	LOCATION	COUNTY	OPERATOR	WELLNAME	STRAT NAME	DEPTH INTERVAL		INTERV NO	TOTAL FEET	DIAM	COND	REP	NO OF BOXES	FT PER BOX	NO OF BAGS	FT PER BAG	FILE NO
02N-05W-11	SWSWNE	STEPHENS	GULF	PETTIGREW 1	UNKN	2281	2291	3	10	3.5	W		4	2.5			1624
					UNKN	2397	2411	4	14	3.5	W		6	2.3			1624
					UNKN	2530	2560	5	30	3.5	W		13	2.3			1624
02N-05W-13		STEPHENS	SINCLAIR	MOODY 2	PSLV	6196	6438	1	242	3.0	W	P	13	18.6			223
02N-07W-13	NESENW	STEPHENS	MAGNOLIA	WILLIAMS & KULBETH 1	MSRN	8271	8340	1	69		C				49	1.4	3207
02N-07W-13	NESESW	STEPHENS	MAGNOLIA	WILLIAMS KULBETH UN 1	MSRN	8303	8335	1	32	3.0	W	P	4	8.0			2866
					MSRN	8387	8392	2	5	3.0	W		1	5.0			2866
02N-07W-13	NESW	STEPHENS	CALIFORNIA	KULBETH UN 1	PSLV	15963	15972	1	9	2.5	W		3	3.0			1480
					PSLV	15975	15979	2	3	2.5	W		1	3.0			1480
					PSLV	16473	16478	3	5	2.5	W		2	2.5			1480
02N-07W-13	NESWSW	STEPHENS	MAGNOLIA	HOBBS J F 1	MRCD	10331	10365	1	34		C				21	1.6	3403
02N-07W-14	NWSESE	STEPHENS	MAGNOLIA	SCOTT ORAN W 1	MSRN	8407	8433	1	26		C				6	4.3	3394
					WADE	8568	8618	2	48		C				10	4.8	3394
					WADE	8830	8855	3	25		C				6	4.2	3394
02N-07W-18		STEPHENS	H & PAYNE	MILLER 1-18	ROWE	9999	10018	1	19	4.0	S		7	2.7			2320
02N-07W-24	NENENW	STEPHENS	MAGNOLIA	HANKS UN 1	MSRN	8377	8382	1	6	3.0	W		1	6.0			2826
					MSRN	8464	8469	2	6	3.0	W		1	6.0			2826
					MSRN	8476	8482	3	7	3.0	W	P	1	7.0			2826
					MSRN	8500	8502	4	3	3.0	W		1	3.0			2826
					NILS	7632	8363	1	731		C				82	8.9	3634
					MSRN	8377	8512	2	135		C				56	2.4	3634
					WADE	8772	8809	3	37		C				7	5.3	3634
02N-07W-27	SWSESE	STEPHENS	TIDEWATER	SOUTH MARLOW UN 2	ROWE	8503	8628	1	125		C				13	9.6	54
					ROWE	8764	8876	2	112		C				11	10.2	54
					NILS	9010	9060	3	50		C				5	10.0	54
					UNKN	9273	9323	4	50		C				5	10.0	54
					YULE	9548	9589	5	41		C				4	10.3	54
02N-07W-28	SWNESE	STEPHENS	CALIFORNIA OIL	SCOTT ET AL UN 1	ABCK	16259	16917	1	58	2.5	W		10	5.8			342
					ABCK	17171	17201	2	30	2.5	W		5	6.0			342
02N-08W-12	NENESW	STEPHENS	GULF	GRAVES 1	PSLV	8435	8478	1	43	3.5	S		14	3.1			202

T-R-S	LOCATION	COUNTY	OPERATOR	WELLNAME	STRAT NAME	DEPTH INTERVAL		INTERV NO	TOTAL FEET	DIAM	COND	REP	NO OF BOXES	FT PER BOX	NO OF BAGS	FT PER BAG	FILE NO
02N-08W-12	NENESW	STEPHENS	GULF	GRAVES 1	PSLV	5860	5896	2	36	3.5	S	P	5	7.2			202
					PSLV	9004	9100	3	96	3.5	S		45	2.1			202
02N-08W-13	NENENW	STEPHENS	MAGNOLIA	STONE - LEDBETTER UN 1	VRGL	7865	7875	1	10		C				4	2.5	3528
					VRGL	8130	8135	2	5		C				5	1.0	3528
02N-08W-16	SWSWSW	STEPHENS	TEXAS	COOPER 1	UNKN	5102	5158	1	56		C				10	5.6	3456
02N-08W-17	SWSWNE	STEPHENS	MAGNOLIA	SIMPSON T 1	UNKN	4125	4833	1	708		C				19	37.3	3684
					UNKN	5040	5066	2	24		C				24	1.0	3684
					UNKN	5146	5166	3	20		C				14	1.4	3684
					UNKN	5379	5448	4	69		C				23	3.0	3684
					UNKN	5664	5987	5	323		C				24	13.5	3684
					UNKN	6472	6676	6	204		C				57	3.6	3684
02N-08W-36	SESW	STEPHENS	GULF	THOMPSON 1	DYER	8670	8781	1	111	2.5	W		28	4.0			203
02N-09W-19	N2NW	COMANCHE	TURLEY	GUTHRIE 3	GRWS	1932	1954	1	22	3.5	W		5	4.4			1069
					GRWS	1966	1974	2	8	3.5	W		3	2.7			1069
02N-09W-24	SENE	STEPHENS	CARTER	WILLEFORD 1	ABCK	7290	7315	1	25	3.0	W		6	4.2			169
					PCMB	8537	8550	2	13	3.0	W	p	1	13.0			169
					PCMB	8723	8739	3	16	3.0	W	p	1	16.0			169
					PCMB	9215	9242	4	27	3.0	W		6	4.5			169
					PCMB	9748	9764	5	16	3.0	W		5	3.2			169
02N-10W-20	NWSWSE	COMANCHE	OGS MEDINA - PIERCE	FORTUNA 1	FRTN	470	500	1	30	2.0	W		3	10.0			2795
02N-10W-21		COMANCHE	VI ROY	VAN DYKE 2	GRWS	88	120	1	32	4.0	W		12	2.7			1797
					GRWS	419	439	2	20	4.0	W		6	3.3			1797
					GRWS	883	896	3	13	4.0	W		5	2.6			1797
					GRWS	1017	1067	4	50	4.0	W		17	2.9			1797
03N-01W-01	SENESE	GARVIN	HEARTLAND	FRANCES 1-1	DSMS	3942	3987	1	45	3.5	W		15	3.0			44 A
					DSMS	3987	4024	2	37	3.5	W		13	2.8			44 A
03N-01W-04	SESW	GARVIN	PETROLEUM INC	BRINLEY 1	BRMD	4601	4629	1	28	3.5	W		10	2.8			1035
03N-01W-04	SWSW	GARVIN	PETROLEUM INC	FRANKLIN UN 1	BRMD	4591	4641	1	50	3.5	W		17	2.9			1073
03N-01W-06	E2SWSE	GARVIN	CHEYENNE	LUCILLE 3-6	BRMD	4907	5018	1	111	4.0	W		38	2.9			1877
03N-01W-17	SENWNE	GARVIN	CHRISTIE - STEWART	RENAKER - GIBSON 2	OLCK	5878	5928	1	50	3.5	W		18	2.8			1525

AREA: NORTHWEST

T-R-S	LOCATION	COUNTY	OPERATOR	WELLNAME	STRAT NAME	DEPTH INTERVAL		INTERV NO	TOTAL FEET	DIAM	COND	REP	NO OF BOXES	FT PER BOX	NO OF BAGS	FT PER BAG	FILE NO
03N-02W-03		GARVIN	MAGNOLIA	ABERNATHY 2	UNKN	5900	5988	1	88		C				20	4.4	3792
03N-02W-03	NWNE	GARVIN	PETROLEUM INC	ALLEN 1	BRMD	6286	6354	1	68	3.5	W		19	3.6			211 B
03N-02W-03	SENWNE	GARVIN	MAGNOLIA	ABERNATHY 1	BRMD	6200	6282	1	82		C				58	1.4	3854
					BRMD	6286	6332	2	46		C				20	2.3	3854
03N-02W-05	NENWSW	GARVIN	PETROLEUM INC	MITCHELL 2	BRMD	6415	6638	1	223	3.5	W		39	5.7			725
					TPCK	6415	6638	1	223	3.5	W		39	5.7			725
					OLCK	6415	6638	1	223	3.5	W		39	5.7			725
03N-02W-05	SENESW	GARVIN	COSTAL STATES	NORTH ANTIOCH UN TR 3	OLCK	7496	7536	1	40	2.5	W		14	2.9			1033
03N-02W-09	NWNESE	GARVIN	MAGNOLIA	COOPER 1	BRMD	6433	6485	1	52	3.0	W	P	3	17.3			2847
					BRMD	6496	6524	2	28	3.0	W	P	3	9.3			2847
					BRMD	6530	6584	3	53	3.0	W	P	7	7.6			2847
03N-02W-09	NWSESE	GARVIN	MAGNOLIA	COOPER 1	PHRH	5638	5688	1	50		C				9	5.6	3631
					BRMD	6238	7430	2	1192		C				108	11.0	3631
03N-02W-09	NWSWSE	GARVIN	MAGNOLIA	COOPER 2	DEES	5770	5780	1	10		C				3	3.3	3598
					BRMD	6342	6362	2	20		C				7	2.9	3598
03N-02W-10	NWSWSW	GARVIN	MAGNOLIA	PHAROAH SHEEGOG 1	BRMD	6155	6318	1	163		C				14	11.6	3206
03N-02W-15	NWNENW	GARVIN	MAGNOLIA	PHAROAH 1	UNKN	5511	5571	1	60		C				43	1.4	3798
					UNKN	5602	5608	2	6		C				9	.7	3798
					UNKN	5934	5988	3	54		C				23	2.3	3798
03N-02W-15	NWSENW	GARVIN	MAGNOLIA	WHITTINGTON 1	PHRH	5531	5540	1	9		C				3	3.0	3411
					BRMD	6118	6133	2	15		C				5	3.0	3411
					BRMD	6141	6161	3	20		C				3	6.7	3411
03N-02W-16	NWNENE	GARVIN	MAGNOLIA	HOLT UN 1	BRMD	6275	6305	1	30		C				7	4.3	3574
03N-02W-16	NWNWNE	GARVIN	MAGNOLIA	FOREMAN - BULL 1	BRMD	6304	6368	1	64		C				32	2.0	3249
					BRMD	6425	6435	2	10		C				3	3.3	3249
03N-02W-18	NWNESW	GARVIN	MAGNOLIA	CLORE WM 2	GBSN	6638	6668	1	30		C				19	1.6	3544
03N-02W-22		GARVIN	OXLEY PETR	KING 1	VIOL	5870	5900	1	30	4.0	S		10	3.0			2091
					VIOL	5900	5924	2	24	4.0	S		8	3.0			2091
					VIOL	5924	5970	3	51	4.0	S		16	3.2			2091
					VIOL	5970	5977	4	7	4.0	S		3	2.3			2091

T-R-S	LOCATION	COUNTY	OPERATOR	WELLNAME	STRAT NAME	DEPTH INTERVAL		INTERV NO	TOTAL FEET	DIAM	COND	REP	NO OF BOXES	FT PER BOX	NO OF BAGS	FT PER BAG	FILE NO
03N-02W-22		GARVIN	OXLEY PETR	KING 1	VIOL	6008	6038	5	30	4.0	S		10	3.0			2091
					VIOL	6042	6054	6	12	4.0	S		4	3.0			2091
03N-02W-28		GARVIN	FORTUNA	ALEETA 1-28	OLCK	3931	3960	1	29	3.5	S		10	2.9			2183
03N-03W-07	NWSE	GARVIN	MAGNOLIA	DUNCAN - BARKER UN 1	HART	8405	8449	1	44		C				38	1.2	3573
					SPRG	8990	9033	2	43		C				16	2.7	3573
03N-03W-07	NWSW	GARVIN	MAGNOLIA	DUNCAN LAWS UN 1	HART	8453	8518	1	65		C				45	1.4	3245
					SPRG	9120	9153	2	33		C				4	8.3	3245
03N-03W-11	NWNESE	GARVIN	SOHIO	HYRE - BUCKHOLTS 1-B	GBSN	6810	6847	1	37		C				37	1.0	103 H
03N-03W-11	NWSENE	GARVIN	SOHIO	HYRE - BUCKHOLTS 1-A	GBSN	6805	6830	1	25		C				25	1.0	103 G
					GBSN	6840	6864	2	6		C				11	.5	103 G
					DEES	6880	6901	3	21		C				21	1.0	103 G
03N-03W-21	SENE	GARVIN	GULF	LIZZIE 1	HART	7921	7954	1	33	3.5	W		14	2.4			228
03N-03W-21	SENW	GARVIN	GULF	WILLIAMS 1	HART	7963	8033	1	70	3.5	S		28	2.5			305
03N-03W-24		GARVIN	ANADARKO	PHOENIX A 1-24	CMNL	7400	7460	1	60	3.5	W		20	3.0			2278
03N-03W-25	SWNESW	GARVIN	ANADARKO	C THOMPSON 1-25	SCMR	7360	7391	1	31	3.5	S		11	2.8			2304
					SCMR	7424	7454	2	30	3.5	S		11	2.7			2304
03N-03W-26		GARVIN	ANADARKO	BRADSHAW 2-26	HNTN	7950	7999	1	49	3.5	S		17	2.9			2264
03N-03W-26	E2SWNW	GARVIN	SUPERIOR	ADAMS 2	HNTN	8400	8422	1	22	4.0	W		8	2.8			2981
03N-03W-29	NWSW	GARVIN	MAGNOLIA	CRAWFORD VERA 2	HART	8608	8675	1	67		C				60	1.1	3468
					SPRG	9332	9386	2	54		C				18	3.0	3468
					SPRG	9428	9478	3	55		C				12	4.6	3468
03N-03W-32	CSENW	GARVIN	CITIES SERVICE	CRAWFORD C-2	SPRG	9543	9558	1	15	3.5	W		5	3.0			2661
03N-03W-35		GARVIN	ANADARKO	HARRIS A 1-35	HNTN	9130	9160	1	30	3.5	S		10	3.0			2265
					HNTN	9160	9169	2	9	3.5	S		3	3.0			2265
03N-03W-35	S2NENE	GARVIN	SUPERIOR	OLMSTEAD 4	HNTN	8171	8219	1	48	4.0	W		16	3.0			2982
					HNTN	8221	8252	2	31	4.0	W		11	2.8			2982
03N-04W-01	NENESE	GARVIN	MOBIL	DUNCAN L P 1	HART	8421	9060	1	640	3.0	W	P	2	320.0			2839
03N-04W-01	SESE	GARVIN	MAGNOLIA	DUNCAN L P 1	HART	8400	8471	1	71		C				23	3.1	3203
					SPRG	9037	9047	2	10		C				2	5.0	3203
					SPRG	9058	9086	3	28		C				25	1.1	3203

AREA: NORTHWEST

T-R-S	LOCATION	COUNTY	OPERATOR	WELLNAME	STRAT NAME	DEPTH INTERVAL		INTERV NO	TOTAL FEET	DIAM	COND	REP	NO OF BOXES	FT PER BOX	NO OF BAGS	FT PER BAG	FILE NO
03N-04W-01	SESE	GARVIN	MAGNOLIA	DUNCAN L P 1	SPRG	9094	9220	4	126		C				96	1.3	3203
03N-04W-02	NWSW	GARVIN	MAGNOLIA	SWEET R A 2	HART	8690	8748	1	58		C				8	7.3	3165
03N-04W-02	SWNW	GARVIN	CITIES SERVICE	EVERETT 2	UNKN	8669	8677	1	8	3.5	W		2	4.0			2671
					OSBR	9452	9500	2	48	3.5	W		16	3.0			2671
03N-04W-03	NESE	GARVIN	MAGNOLIA	PASCHALL BRAY UN 1	HART	8640	8701	1	61		C				25	2.4	3237
					SPRG	9890	9936	2	46		C				23	2.0	3237
03N-04W-04	NENE	GARVIN	MAGNOLIA	HINKLE - HEFNER 1	SPRG	10205	10219	1	14	4.5	W	P	2	7.0			2858
					SPRG	10226	10248	2	22	4.5	W	P	3	7.3			2858
03N-04W-04	NWSW	GARVIN	GULF	DAVIS 1	HART	9162	9189	1	27	2.5	W		11	2.5			135
03N-04W-09	NWNW	GARVIN	GULF	YORK 1	HART	9085	9112	1	27	2.5	W		7	3.9			130
03N-04W-10	S2SESW	GARVIN	MAGNOLIA	E B CLINGMAN 2	HART	8985	9003	1	18	3.0	W	P	2	9.0			2817
03N-04W-11	NENW	GARVIN	CITIES SERVICE	BURCH 1	SPRG	9908	9988	1	80	3.5	W		21	3.8			2657
03N-04W-11	SENW	GARVIN	CITIES SERVICE	BURCH 3	PRMR	9646	9694	1	48	3.5	W		13	3.7			2666
03N-04W-12	NWNE	GARVIN	GULF	FOCH DAVIS 1	SPRG	9481	9491	1	10	3.5	W		4	2.5			297
03N-04W-14	NWNW	GARVIN	MAGNOLIA	JONES AUDY 4	HART	8845	8893	1	48		C				28	1.7	3507
03N-05W-01	SWNE	GRADY	SUNRAY DX	MAZUR 1	BRMD	15913	16029	1	116	2.5	S		8	14.5			1364
					BRMD	16029	16102	2	73	2.5	S		5	14.6			1364
					TPCK	16106	16382	3	276	2.5	S		13	21.2			1364
					MCLS	16382	16652	4	270	2.5	S		21	12.9			1364
					OLCK	16653	17172	5	519	2.5	S	P	9	57.7			1364
					JOIN	17172	17284	6	112	2.5	S		8	14.0			1364
					ABCK	17284	18160	7	876	2.5	S		60	14.6			1364
03N-05W-05	S2NW	GRADY	CONOCO	HOLLAND 2	MRRW	11445	11475	1	30	4.0	W		10	3.0			4213
03N-05W-10	SE	GRADY	BUNKER	OWENS 1-10	CNGM	12289	12325	1	36	3.5	W		13	2.8			2036
					CNGM	12331	12340	2	9	3.5	W		3	3.0			2036
					CNGM	12359	12373	3	14	3.5	W		5	2.8			2036
					SPRG	11630	11685	1	55	4.0	W		19	2.9			2053
03N-05W-16		GRADY	MACK ENERGY	PHIPPS 1	MRRW	10920	10945	1	25	4.0	W		10	2.5			2794
					SPRG	11740	11785	2	45	4.0	W		16	2.8			2794
03N-05W-16	NESWSE	GRADY	MACK ENERGY	HOWELL 1	BRTT	12375	12417	1	42	4.0	W		17	2.5			2793

AREA: NORTHWEST

T-R-S	LOCATION	COUNTY	OPERATOR	WELLNAME	STRAT NAME	DEPTH INTERVAL		INTERV NO	TOTAL FEET	DIAM	COND	REP	NO OF BOXES	FT PER BOX	NO OF BAGS	FT PER BAG	FILE NO
03N-05W-21	N2S2NE	GRADY	MACK ENERGY	BATES 1	WODS	11035	11045	1	10	4.0	W		4	2.5			3921
03N-05W-21	NENWSE	GRADY	HUMBLE	EASON - KNOX 1	UNKN	10295	10332	1	37	3.5	S		7	5.3			526
03N-05W-28		GRADY	MAGNOLIA	MILLER 1	UNKN	12	96	1	0	2.0	C				6	.0	3003
					UNKN	106	187	2	0	2.0	C				8	.0	3003
03N-05W-28	E2SENE	GRADY	MAGNOLIA	HARRISON 9	UNKN	2437	2443	1	6		C				3	2.0	3331
03N-05W-28	NENENE	GRADY	MAGNOLIA	MILLER J M 1	UNKN	2260	2650	1	390		C				28	13.9	3746
03N-05W-28	NESENE	GRADY	MAGNOLIA	HARRISON 1	UNKN	2450	2455	1	5		C				3	1.7	3334
03N-05W-28	NWNENW	GRADY	MAGNOLIA	HARRISON 10	UNKN	2345	2352	1	7		C				7	1.0	3332
03N-05W-28	NWSENE	GRADY	MAGNOLIA	HARRISON 8	UNKN	1878	1885	1	7		C				2	3.5	3330
					UNKN	2132	2145	2	13		C				3	4.3	3330
					UNKN	2206	2225	3	19		C				3	6.3	3330
					UNKN	2300	2306	4	6		C				6	1.0	3330
03N-05W-28	SENENE	GRADY	MAGNOLIA	HARRISON 4	UNKN	2267	2510	1	243		C				19	12.8	3333
03N-05W-28	SWSENE	GRADY	MAGNOLIA	HARRISON L H 11	UNKN	2643	3390	1	747		C				74	10.1	3329
03N-05W-28	SWSENE	GRADY	MAGNOLIA	HARRISON 11	UNKN	2451	2458	1	7		C				8	.9	3614
03N-06W-35		GRADY	ENNEX	BAPTIST FOUNDATION 2	CSCO	4447	4554	1	107	4.0	W		37	2.9			1893
					CSCO	5456	5516	2	60	4.0	W		20	3.0			1893
03N-07W-08	SWNESE	GRADY	CHEVRON	LAY UN 1	SPRG	16625	16663	1	38	3.5	W		13	2.9			1466
03N-07W-13	W2NENE	GRADY	L L & E	STELLA 1-13	MDRN	9041	9087	1	46	4.0	W		20	2.3			2743
03N-08W-19		GRADY	TOWNER	MELVIN 19-1	CGGV	8178	8235	1	57	4.0	S		23	2.5			2046
03N-09W-14		COMANCHE	JAY PETROLEUM	BRIDGES 1	MRCD	10322	10371	1	49	3.5	W		17	2.9			2442
03N-10W-32	NESWSW	COMANCHE	VI ROI	KFO 7-3	PRMN	510	547	1	37	4.0	W		13	2.8			1857
03N-22W-05	SESWNW	GREER	ANSCHUTZ	CLARK 5-5	GRWS	4226	4654	1	0		SWC		1	.0			2328
03N-22W-17	NESW	GREER	ANSCHUTZ	PERRYMAN 11-17	GRWS	2198	4576	1	0		SWC		1	.0			2343
03N-22W-19	N2NWNE	JACKSON	ANSCHUTZ	CLEO 2-19	GRWS	4217	4793	1	0		SWC		1	.0			2329
03N-22W-21	NWNWNW	JACKSON	ANSCHUTZ	PERRYMAN 4-21	STRN	4024	4079	1	55	3.5	S		19	2.9			2519
					STRN	4081	4136	2	55	3.5	S		19	2.9			2519
					STRN	4136	4157	3	21	3.5	S		7	3.0			2519
					STRN	4158	4218	4	60	3.5	S		20	3.0			2519

AREA: NORTHWEST

T-R-S	LOCATION	COUNTY	OPERATOR	WELLNAME	STRAT NAME	DEPTH INTERVAL		INTERV NO	TOTAL FEET	DIAM	COND	REP	NO OF BOXES	FT PER BOX	NO OF BAGS	FT PER BAG	FILE NO
03N-22W-21	NWNWNW	JACKSON	ANSCHUTZ	PERRYMAN 4-21	STRN	4219	4280	5	61	3.5	S		21	2.9			2519
					STRN	4280	4340	6	60	3.5	S		20	3.0			2519
03N-22W-22	SWSW	JACKSON	ANSCHUTZ	ROSALIE 13-22	GRWS	2803	4369	1	0		SWC		1	.0			2345
03N-22W-24	NWNWNW	JACKSON	ANSCHUTZ	ROBERTSON 4-24	GRWS	3090	4122	1	0		SWC		1	.0			2344
03N-22W-26	N2SWSW	JACKSON	ANSCHUTZ	ORR 13-26	GRWS	3303	4389	1	0		SWC		1	.0			2341
03N-22W-26	SWNW	JACKSON	ANSCHUTZ	CLARENCE 5-26	GRWS	2150	4289	1	0		SWC		1	.0			2327
03N-22W-27		JACKSON	ANSCHUTZ	HYSINGER A 9-27	GRWS	1773	4330	1	0		SWC		1	.0			2333
03N-22W-27	NENWNW	JACKSON	ANSCHUTZ	DAFFRON 3-27	GRWS	1887	4345	1	0		SWC		1	.0			2330
03N-22W-27	NENWSE	JACKSON	ANSCHUTZ	HYSINGER 10-27	STRN	3975	3992	1	17	3.0	S		6	2.8			2518
03N-22W-27	NENWSE	JACKSON	ANSCHUTZ	HYSINGER 27-10	GRWS	2786	4347	1	0		SWC		1	.0			2332
03N-22W-27	SWNE	JACKSON	ANSCHUTZ	MARLENE 7-27	STRN	3985	4275	1	290	3.5	S		90	3.2			2520
03N-22W-27	SWNESE	JACKSON	ANSCHUTZ	HYSINGER 9-27	GRWS	3995	4092	1	0		SWC		1	.0			2334
03N-22W-35	NENE	JACKSON	ANSCHUTZ	MERL 1-35	GRWS	3437	4237	1	0		SWC		1	.0			2338
03N-23W-05	SENWSE	GREER	ANSCHUTZ	MEADOWS 10-5	GRWS	3415	4370	1	0		SWC		1	.0			2337
03N-23W-18		GREER	ANSCHUTZ	JOHNSON 10-18	CSTR	6410	6470	1	60	4.0	S		21	2.9			2505
03N-23W-19	NENESE	JACKSON	TIDEWATER	JOHNSON 1	DLMT	3086	3095	1	9		C				2	4.5	139 B
					DLMT	3202	3210	2	8		C				3	2.7	139 B
					DLMT	3452	3462	3	10		C				3	3.3	139 B
					MSSP	6293	6298	4	5		C				2	2.5	139 B
					MSSP	6303	6336	5	33		C				3	11.0	139 B
					MSSP	6766	6782	6	16		C				3	5.3	139 B
					MSSP	6894	6918	7	24		C				4	6.0	139 B
					MSSP	7365	7369	8	4		C				2	2.0	139 B
					MSSP	7504	7565	9	61		C				7	8.7	139 B
					ABCK	7984	8018	10	34		C				4	8.5	139 B
03N-25W-17		HARMON	T O & G	BROWN W-1	MSSP	7006	7067	1	61	4.0	W		21	2.9			2239
04N-01W-08	NESWNW	GARVIN	LEBEN	HARMON 1	DEES	5440	5478	1	38	3.5	W		12	3.2			1030
04N-01W-25	SENESW	GARVIN	CONTINENTAL	MCCRUMMIN 3-C	PSLV	3880	3940	1	60	3.5	W		19	3.2			494
04N-01W-36	NWSWSE	GARVIN	GLACIER PETR	MAGNUS 1-36	LYTN	3877	3892	1	15	3.5	G		5	3.0			2476
					LYTN	3898	3900	2	2	3.5	W	G	1	2.0			2476

T-R-S	LOCATION	COUNTY	OPERATOR	WELLNAME	STRAT NAME	DEPTH INTERVAL		INTERV NO	TOTAL FEET	DIAM	COND	REP	NO OF BOXES	FT PER BOX	NO OF BAGS	FT PER BAG	FILE NO
04N-02W-15	NESW	GARVIN	MAGNOLIA	MCDANIEL - BALENTINE 1	BRMD	6412	6444	1	32	3.0	W	P	1	32.0			2800
					BRMD	6448	6499	2	52	3.0	W	P	6	8.7			2800
					BRMD	6508	6604	3	96	3.0	W	P	6	16.0			2800
04N-02W-15	NESW	GARVIN	MAGNOLIA -STANOLIND	McDANIEL - BALENTINE 1	BRMD	6369	6500	1	91		C				83	1.1	3702
					BRMD	6507	6605	2	98		C				56	1.8	3702
04N-02W-15	SESW	GARVIN	MAGNOLIA	MCDANIEL 2	BRMD	6354	6387	1	34	3.0	W	P	2	17.0			2884
					BRMD	6414	6570	2	157	3.0	W	P	12	13.1			2884
					BRMD	6583	6626	3	44	3.0	W	P	3	14.7			2884
					BRMD	6350	6604	1	254		C				66	3.8	3644
04N-02W-15	SWSW	GARVIN	MAGNOLIA	MCDANIEL 1	BRMD	6329	6631	1	303	3.0	W	P	27	11.2			2877
					BRMD	8495	8508	2	14	3.0	W	P	1	14.0			2877
					BRMD	6329	6426	1	305		C				91	3.4	3648
04N-02W-18	NESESW	GARVIN	MAGNOLIA	MCINTOSH 1	BRMD	7382	7446	1	64		C				35	1.8	3457
04N-02W-19	NWSWSE	GARVIN	MAGNOLIA	LITTON 1	BRMD	7352	7360	1	8		C				5	1.6	3546
					BRMD	7401	7420	2	19		C				9	2.1	3546
04N-02W-21	NENE	GARVIN	MAGNOLIA	GRIMMETT UN 1	BRMD	6507	6557	1	50		C				49	1.0	3169
04N-02W-21	NESE	GARVIN	MAGNOLIA	WHITE ESTATE 1	BRMD	6566	6616	1	50		C				10	5.0	3418
04N-02W-21	NWNE	GARVIN	MAGNOLIA	MAYS - COOPER UNIT 1	BRMD	6525	6595	1	70		C				40	1.8	3455
					BRMD	6595	6645	2	50		C				25	2.0	3455
04N-02W-21	NWNE	GARVIN	MOBIL	MAYS-COOPER 1	BRMD	6541	6582	1	41	3.0	W	P	2	20.5			2797
					BRMD	6583	6589	2	6	3.0	W		2	3.0			2797
					BRMD	6590	6617	3	27	3.0	W	P	1	27.0			2797
					BRMD	6618	6644	4	26	3.0	W	P	4	6.5			2797
04N-02W-21	SENE	GARVIN	MAGNOLIA	COOPER UN 1	VIOL	5668	5678	1	10		C				2	5.0	3752
					VIOL	6175	6226	2	51		C				35	1.5	3752
					BRMD	6410	6604	3	194		C				83	2.3	3752
04N-02W-22	NENW	GARVIN	MAGNOLIA	MCDANIEL 2	VIOL	5991	6204	1	213	3.5	C				151	1.4	2896
					BRMD	6292	6345	2	53	3.5	C				19	2.8	2896
					BRMD	6475	6556	3	81	3.5	C				20	4.0	2896
04N-02W-22	NWNW	GARVIN	MAGNOLIA	MCDANIEL 1	VIOL	5989	6028	1	39	3.5	C				22	1.8	2895

AREA: NORTHWEST

T-R-S	LOCATION	COUNTY	OPERATOR	WELLNAME	STRAT NAME	DEPTH INTERVAL		INTERV NO	TOTAL FEET	DIAM	COND	REP	NO OF BOXES	FT PER BOX	NO OF BAGS	FT PER BAG	FILE NO
04N-02W-22	NWNW	GARVIN	MAGNOLIA	MCDANIEL 1	BRMD	6350	6550	2	200	3.5	C				127	1.6	2895
04N-02W-22	NWSW	GARVIN	MAGNOLIA	RICHEY - MCDANIEL 1	BRMD	6851	6876	1	25		C				25	1.0	3315
04N-02W-22	NWSWNW	GARVIN	MAGNOLIA	C P ALLISON 1	BRMD	6423	6469	1	46	3.0	W	P	3	15.3			2822
					BRMD	6534	6578	2	45	3.0	W	P	6	7.5			2822
					BRMD	6625	6635	3	11	3.0	W	P	1	11.0			2822
04N-02W-22	SENWNW	GARVIN	MOBIL	MCDANIEL ORD 1	ABCK	8280	8371	1	91	4.0	W		33	2.8			2812
04N-02W-31	NESWNE	GARVIN	MAGNOLIA	ALLAN - WEATHERFORD 1	OLCK	8225	8247	1	22	3.0	W	P	3	7.3			2871
					OLCK	8367	8385	2	18	3.0	W	P	2	9.0			2871
04N-02W-31	NESWNE	GARVIN	MAGNOLIA	ALLEN - WEATHERFORD 1	OLCK	8325	8391	1	66		C				43	1.5	3589
04N-02W-34	NENWNW	GARVIN	MAGNOLIA	BURNS MASON 2	BRMD	6292	6301	1	9		C				6	1.5	3212
04N-02W-34	NENWSW	GARVIN	MAGNOLIA ET AL	BURNS - WHITE UN 1	BRMD	6340	6381	1	41		C				10	4.1	3275
04N-02W-34	NWNWSE	GARVIN	MAGNOLIA	RICHARDSON 1	BRMD	6290	6319	1	29		C				27	1.1	3173
04N-02W-34	NWSENW	GARVIN	MAGNOLIA	BURNS MASON DD 1	MCLS	6820	6837	1	17		C				17	1.0	3213
04N-02W-35	SWSE	GARVIN	SUN	POLLOCK 1-A	DEES	5537	5571	1	34	4.0	W		12	2.8			4004
04N-03W-01	SWNE	GARVIN	TEXACO	LILLARD 1	SMPS	8616	8672	1	56	4.0	W		19	2.9			75 A
04N-03W-04	NWSW	GARVIN	TIDEWATER & CSO	HART - MYERS 1	GBSN	7200	7214	1	14		C				4	3.5	2486
					DEES	7294	7367	2	73		C				19	3.8	2486
04N-03W-05	NESE	GARVIN	MAGNOLIA	LACY 4	BRMD	9346	9404	1	58		C				6	9.7	3756
					BRMD	9491	9673	2	182		C				21	8.7	3756
04N-03W-05	NWNW	GARVIN	MAGNOLIA	LACY 2	GBSN	7376	7461	1	85		C				13	6.5	3736
					BRMD	9430	9435	2	5		C				3	1.7	3736
					BRMD	9488	9760	3	272		C				32	8.5	3736
04N-03W-05	SESE	GARVIN	MAGNOLIA	LACY 5	BRMD	8553	8603	1	50		C				5	10.0	3754
					VIOL	8603	8630	2	27		C				3	9.0	3754
					BRMD	9300	9522	3	222		C				27	8.2	3754
04N-03W-05	SWNE	GARVIN	MAGNOLIA	LACY 3	BRMD	9493	9602	1	109		C				20	5.5	3737
					BRMD	9655	9720	2	65		C				9	7.2	3737
04N-03W-13	NESW	GARVIN	MAGNOLIA	WILSON 2	GBSN	6653	6702	1	49		C				44	1.1	3437
04N-03W-13	SESW	GARVIN	MAGNOLIA	WILSON 1	BRMD	7502	7519	1	21		C				27	.8	3461

AREA: NORTHWEST

T-R-S	LOCATION	COUNTY	OPERATOR	WELLNAME	STRAT NAME	DEPTH INTERVAL		INTERV NO	TOTAL FEET	DIAM	COND	REP	NO OF BOXES	FT PER BOX	NO OF BAGS	FT PER BAG	FILE NO
04N-03W-17	NWNW	GARVIN	SOHIO	H K MOORE 1	BRMD	9816	9886	1	70		C				61	1.1	103 J
					OLCK	10626	10659	2	33		C				30	1.1	103 J
					JOIN	10673	10683	3	10		C				10	1.0	103 J
04N-03W-17	NWNW	GARVIN	SOHIO	MOORE 1	OLCK	10637	10646	1	9	3.5	W		2	4.5			458
04N-03W-22	NENE	GARVIN	TEXAS	ROSS NEILL UN 2-D	MCLS	8345	8354	1	9	4.0	W		1	9.0			3369
04N-03W-24	NESENE	GARVIN	MAGNOLIA	OSBORNE 1	BRMD	7365	7395	1	30		C				16	1.9	3541
					BRMD	7419	7435	2	16		C				11	1.5	3541
04N-03W-24	NESWNE	GARVIN	MAGNOLIA	OSBORN 3	GBSN	6587	6644	1	57		C				38	1.5	3706
04N-03W-25	NESENW	GARVIN	MAGNOLIA	OWENS 1	GBSN	6643	6649	1	6		C				3	2.0	3211
					BRMD	7555	7567	2	12		C				3	4.0	3211
					BRMD	7586	7611	3	25		C				7	3.6	3211
04N-03W-36	NESENW	GARVIN	PASOTEX	GRAHAM 1	ABCK	8794	8824	1	30	2.0	W		6	5.0			241
04N-04W-01	NWNE	GARVIN	MAGNOLIA	ROSE MARTIN 1	PSLV	7657	7667	1	10		C				5	2.0	3704
					BRMD	10135	10140	2	5		C				3	1.7	3704
					BRMD	10208	10237	3	29		C				14	2.1	3704
04N-04W-01	SWNE	GARVIN	MAGNOLIA	ROSE MARTIN 2	BRMD	10112	10303	1	191		C				32	6.0	3705
					OLCK	11161	11208	2	47		C				3	15.7	3705
04N-04W-02	NENW	GARVIN	MAGNOLIA	MANTOOTH 1	BRMD	10190	10431	1	241		C				32	7.5	3192
					BRMD	10598	10612	1	14		C				6	2.3	3479
04N-04W-03		GARVIN	HUMBLE	BROWN 1	SMPS	11602	11635	1	33	4.0	S		9	3.7			525
04N-04W-06	SESW	GARVIN	MAGNOLIA	BURFORD - MILLER 1	HART	8475	8528	1	53		C				33	1.6	3825
					HART	8575	8596	2	21		C				14	1.5	3825
04N-04W-07	NWNW	GARVIN	MAGNOLIA	GROSS 1	HART	8573	8582	1	10	3.0	W		2	5.0			2802
					HART	8682	8924	2	243	3.0	W	P	1	243.0			2802
					HART	8560	8595	1	35		C				9	3.9	3419
					HART	8626	8670	2	44		C				1	44.0	3419
					HART	8682	8712	3	30		C				7	4.3	3419
					HART	8746	8769	4	23		C				5	4.6	3419
					SPRG	8922	8933	5	11		C				3	3.7	3419
04N-04W-07	SENW	GARVIN	MAGNOLIA	BURFORD 1	HART	8465	8557	1	92		C				41	2.2	3459

AREA: NORTHWEST

T-R-S	LOCATION	COUNTY	OPERATOR	WELLNAME	STRAT NAME	DEPTH INTERVAL		INTERV NO	TOTAL FEET	DIAM	COND	REP	NO OF BOXES	FT PER BOX	NO OF BAGS	FT PER BAG	FILE NO
04N-04W-07	SENW	GARVIN	MAGNOLIA	BURFORD 1	HART	8564	8584	2	20		C				2	10.0	3459
04N-04W-07	SWNE	GARVIN	MAGNOLIA	BURFORD EST 1	HART	8360	8483	1	123		C				32	3.8	3201
					SPRG	8739	8755	2	16		C				4	4.0	3201
04N-04W-09	SWSW	GARVIN	SUPERIOR	MOORE 1	TPCK	11817	11853	1	36	2.0	W		2	18.0			926
					TPCK	11867	11890	2	23	2.0	W		1	23.0			926
04N-04W-18	NWSW	GARVIN	MAGNOLIA	JOHNSON 1	HART	8645	8695	1	50		C				21	2.4	3583
					HART	8727	8766	2	39		C				34	1.1	3583
					SPRG	9313	9334	3	21		C				4	5.3	3583
					SPRG	9345	9363	4	18		C				16	1.1	3583
04N-04W-18	SENE	GARVIN	MAGNOLIA	BRADLEY 1	HART	8435	8455	1	21	3.0	W	P	3	7.0			2801
					HART	8487	8493	2	7	3.0	W	P	1	7.0			2801
					HART	8569	8570	3	1	3.0	W		1	1.0			2801
					DEES	8409	8600	1	191		C				34	5.6	3282
					SPRG	8952	8979	2	27		C				3	9.0	3282
04N-04W-18	SENW	GARVIN	MAGNOLIA	HALL 1	HART	8628	8639	1	14	3.0	W	P	2	7.0			2832
					HART	8678	8685	2	8	3.0	W	P	1	8.0			2832
					HART	8719	8724	3	6	3.0	W		1	6.0			2832
					SPRG	9230	9241	4	12	3.0	W		2	6.0			2832
					SPRG	9252	9278	5	26	3.0	W	P	3	8.7			2832
					SPRG	9279	9374	6	96	3.0	W	P	1	96.0			2832
					HART	8626	8749	1	123		C				22	5.6	3283
					SPRG	9221	9295	2	74		C				23	3.2	3283
04N-04W-18	SWSE	GARVIN	MAGNOLIA	HOGUE - FREEMAN 1	HART	8628	8654	1	27	3.0	W	P	4	6.8			2830
					SPRG	9297	9348	2	50	3.0	W	P	7	7.1			2830
					HART	8573	8674	1	101		C				15	6.7	3196
					SPRG	9297	9378	2	81		C				28	2.9	3196
04N-04W-19	NWNE	GARVIN	MAGNOLIA	GOSNELL - FREEMAN 1	SPRG	9482	9494	1	12		C				8	1.5	3536
					SPRG	9501	9508	2	7		C				2	3.5	3536
04N-04W-21	NESE	GARVIN	CITIES SERVICE	BALL 1-B	HART	8174	8213	1	39	2.5	W		8	4.9			2655
					SPRG	8870	8882	2	12	2.5	W		3	4.0			2655

AREA: NORTHWEST

T-R-S	LOCATION	COUNTY	OPERATOR	WELLNAME	STRAT NAME	DEPTH INTERVAL		INTERV NO	TOTAL FEET	DIAM	COND	REP	NO OF BOXES	FT PER BOX	NO OF BAGS	FT PER BAG	FILE NO
04N-04W-25	SWNENW	GARVIN	OCCIDENTAL	BEACH 1-A	SCMR	9931	9941	1	10	3.5	S		3	3.3			2678
					UNKN	10023	10048	2	25	3.5	S		9	2.8			2678
04N-04W-27	SENE	GARVIN	CITIES SERVICE	BURKLEO B-2	GDRD	8724	8745	1	21	2.5	W		2	10.5			2665
04N-04W-33	NWSE	GARVIN	MAGNOLIA	DENNIS 1	HART	8640	8735	1	95		C				32	3.0	3183
					SPRG	10016	10110	2	94		C				11	8.5	3183
04N-04W-33	NWSE	GARVIN	MAGNOLIA	JOEL DENNIS 1	HART	8685	8707	1	22	3.0	W	P	3	7.3			2867
					SPRG	10012	10044	2	32	3.0	W	P	2	16.0			2867
					SPRG	10053	10079	3	26	3.0	W	P	4	6.5			2867
04N-04W-34	SENW	GARVIN	CITIES SERVICE	SHAD 1	SPRG	9679	9697	1	18	3.5	W		2	9.0			2679
					SPRG	9703	9730	2	27	3.5	W		5	5.4			2679
					SPRG	9740	9773	3	33	3.5	W		8	4.1			2679
04N-04W-35	SWSW	GARVIN	CITIES SERVICE	WAYLAND 2	HART	8651	8658	1	7	3.5	W		2	3.5			2662
					HART	8662	8670	2	8	3.5	W		2	4.0			2662
					HART	8674	8696	3	22	3.5	W		6	3.7			2662
					SRSR	9393	9441	4	48	3.5	W		14	3.4			2662
04N-05W-01	NENW	GRADY	MAGNOLIA	DOUGHERTY - WELCH 1	SPRG	9552	9558	1	7	3.0	W	P	1	7.0			2813
					BRMD	12427	12572	2	146	3.0	W	P	20	7.3			2813
					BRMD	12628	12664	3	37	3.0	W	P	5	7.4			2813
					BRMD	12739	12759	4	21	3.0	W	P	3	7.0			2813
					BRMD	12760	12781	5	22	3.0	W	P	1	22.0			2813
					BRMD	12800	12822	6	23	3.0	W	P	3	7.7			2813
					BRMD	12880	12898	7	19	3.0	W	P	3	6.3			2813
					OLCK	13515	13578	8	64	3.0	W	P	9	7.1			2813
					OLCK	13621	13627	9	7	3.0	W	P	1	7.0			2813
04N-05W-01	NWSWSW	GRADY	MAGNOLIA	DOUGHERTY - SIMMS 1	CNGM	9344	9379	1	35	3.0	W	P	5	7.0			2865
					CNGM	9387	9396	2	9	3.0	W		2	4.5			2865
					CNGM	9339	9397	1	58		C				20	2.9	3483
04N-05W-01	SESW	GRADY	MAGNOLIA	VIRGIL DOUGHERTY 2	SPRG	9193	9218	1	25		C				8	3.1	2939
04N-05W-01	SWNW	GRADY	MAGNOLIA	VIRGIL DOUGHERTY 1	UNKN	8700	8747	1	47		C				10	4.7	2938
					UNKN	8785	8813	2	28		C				8	3.5	2938

AREA: NORTHWEST

T-R-S	LOCATION	COUNTY	OPERATOR	WELLNAME	STRAT NAME	DEPTH INTERVAL		INTERV NO	TOTAL FEET	DIAM	COND	REP	NO OF BOXES	FT PER BOX	NO OF BAGS	FT PER BAG	FILE NO
04N-05W-01	SWNW	GRADY	MAGNOLIA	VIRGIL DOUGHERTY 1	HART	8817	8921	3	104		C				24	4.3	2938
					SPRG	9311	9442	4	131		C				13	10.1	2938
04N-05W-01	W2NESW	GRADY	MOBIL	DOUGHERTY 3	BRMD	12707	13040	1	333	1.5	W		48	6.9			3009
					TPCK	13040	13232	2	192	1.5	W		28	6.9			3009
					MCLS	13232	13314	3	82	1.5	W		12	6.8			3009
04N-05W-02	SESE	GRADY	MAGNOLIA	BAUGHMAN 2	HART	8896	8908	1	13	3.0	W	P	2	6.5			2816
					SPRG	9493	9499	2	7	3.0	W	P	1	7.0			2816
					SPRG	9520	9532	3	13	3.0	W	P	2	6.5			2816
					HART	8870	9029	1	159		C				78	2.0	3838
					SPRG	9451	9495	2	44		C				60	.7	3838
					SPRG	9573	9596	3	23		C				1	23.0	3838
04N-05W-04	NENW	GRADY	MUSGROVE	GODFREY 1	BRMD	13829	13951	1	122	4.0	W		48	2.5			1353
					BRMD	13992	14037	2	45	4.0	W		14	3.2			1353
					TPCK	14171	14239	3	68	4.0	W		19	3.6			1353
04N-05W-04	SWNE	GRADY	MUSGROVE	GODFREY B 1	BRMD	13708	13840	1	132	4.0	W		32	4.1			386
					BRMD	13845	13922	2	77	4.0	W		22	3.5			386
					TPCK	14027	14145	3	118	4.0	W		38	3.1			386
04N-05W-10		GRADY	WOODS PETROLEUM	RILEY 1	BRMD	13304	13564	1	260	2.0	S	P	39	6.7			547
					BRMD	13635	13793	2	158	2.0	S	P	19	8.3			547
04N-05W-10	SENESW	GRADY	WOODS PETROLEUM	BRISCOE 1	BTRG	13974	14005	1	31	2.0	W		7	4.4			670
					SPRS	13974	14005	1	31	2.0	W		7	4.4			670
04N-05W-10	SESE	GRADY	MAGNOLIA	R B CROAN 1	HART	8679	8696	1	18	3.0	W	P	2	9.0			2818
					HART	8702	8724	2	23	3.0	W	P	3	7.7			2818
					HART	8747	8756	3	10	3.0	W	P	1	10.0			2818
					HART	8763	8769	4	7	3.0	W	P	1	7.0			2818
					HART	8865	8883	5	19	3.0	W	P	2	9.5			2818
					SPRG	9433	9503	6	71	3.0	W	P	5	14.2			2818
					SPRG	9564	9878	7	314	3.0	W	P	1	314.0			2818
					SPRG	10178	10186	8	9	3.0	W	P	2	4.5			2818
04N-05W-10	SWSE	GRADY	WOODS PETROLEUM	ROE 1	TPCK	13850	13979	1	129	3.5	W		38	3.4			576

T-R-S	LOCATION	COUNTY	OPERATOR	WELLNAME	STRAT NAME	DEPTH INTERVAL		INTERV NO	TOTAL FEET	DIAM	COND	REP	NO OF BOXES	FT PER BOX	NO OF BAGS	FT PER BAG	FILE NO
04N-05W-10	SWSE	GRADY	WOODS PETROLEUM	ROE 1	TPCK	13984	13997	2	13	3.5	W		5	2.6			576
					TPCK	14023	14089	3	66	3.5	W		17	3.9			576
					BRMD	14193	14279	4	86	3.5	W		23	3.7			576
04N-05W-11	NESE	GRADY	MAGNOLIA	BAUGHMAN W 3	SPRG	9371	9513	1	142		C				41	3.5	3637
04N-05W-11	NESE	GRADY	MAGNOLIA	BAUGHMAN 3	SPRG	9397	9448	1	50	3.0	W	P	6	8.3			2829
					SPRG	9482	9488	2	7	3.0	W	P	1	7.0			2829
04N-05W-11	NESW	GRADY	MAGNOLIA	WILLIAMS - WHITE UN 1	HART	8853	9021	1	168		C				84	2.0	3248
					SPRG	9598	9706	2	108		C				8	13.5	3248
04N-05W-11	NWNW	GRADY	MAGNOLIA	STELLA CROAN 1	UNKN	8675	8775	1	101	3.0	W	P	4	25.3			2804
					HART	8868	9281	2	413	3.0	W	P	2	206.5			2804
					HART	9428	9468	3	40	3.0	W	P	4	10.0			2804
					HART	9476	9678	4	202	3.0	W	P	3	67.3			2804
					SPRG	9847	9891	5	44	3.0	W	P	6	7.3			2804
					HART	8754	8779	1	25		C				6	4.2	3839
					HART	8865	8912	2	47		C				23	2.0	3839
					HART	8940	8968	3	28		C				13	2.2	3839
					HART	9696	9735	4	39		C				39	1.0	3839
					SPRG	9798	9819	5	21		C				7	3.0	3839
					SPRG	9847	9929	6	82		C				18	4.6	3839
04N-05W-11	NWSE	GRADY	MOBIL	DOWNING ORD UN 1	BRMD	13110	13490	1	380	2.7	S		92	4.1			2820
					TPCK	13490	13664	2	174	2.7	W		33	5.3			2820
					MCLS	13664	13784	3	120	2.7	W		34	3.5			2820
					MCLS	13800	13915	4	115	2.7	W		39	2.9			2820
					OLCK	13915	13949	5	34	2.7	W		11	3.1			2820
					UNKN	13994	14000	6	6	2.7	W		2	3.0			2820
					OLCK	14282	14388	7	106	2.7	W		27	3.9			2820
					JOIN	14390	14448	8	58	2.7	W	P	17	3.4			2820
					ABCK	14448	14559	9	111	2.7	W		37	3.0			2820
04N-05W-11	SENWSW	GRADY	MOBIL	WILLIAMS ORD 1	BRMD	13387	13751	1	364	2.5	W		18	20.2			2864
					TPCK	13751	13930	2	174	2.5	W		10	17.4			2864

AREA: NORTHWEST

T-R-S	LOCATION	COUNTY	OPERATOR	WELLNAME	STRAT NAME	DEPTH INTERVAL		INTERV NO	TOTAL FEET	DIAM	COND	REP	NO OF BOXES	FT PER BOX	NO OF BAGS	FT PER BAG	FILE NO
04N-05W-11	SENWSW	GRADY	MOBIL	WILLIAMS ORD 1	MCLS	13930	13982	3	52	2.5	W		4	13.0			2864
					UNKN	13387	13982	4	595	2.5	C				284	2.1	2864
04N-05W-11	SESE	GRADY	MAGNOLIA	DOWNING - WOODRUFF 1	HART	8710	8745	1	35		C				9	3.9	3485
					HART	8754	8805	2	51		C				38	1.3	3485
					HART	8820	8873	3	53		C				22	2.4	3485
					HART	9299	9324	4	25		C				5	5.0	3485
					SPRG	9362	9480	5	118		C				26	4.5	3485
					SPRG	9513	9575	1	42		C				42	1.0	3811
04N-05W-11	SWNE	GRADY	MAGNOLIA	KIRK 1	HART	8942	9583	1	641	3.0	W	P	2	320.5			2799
					SPRG	9583	9585	2	2	3.0	W	P	1	2.0			2799
					SPRG	9586	9626	3	41	3.0	W	P	3	13.7			2799
					SPRG	9627	9689	4	63	3.0	W	P	9	7.0			2799
					HART	8801	9037	1	236		C				44	5.4	3563
					SPRG	9584	9702	2	118		C				40	3.0	3563
04N-05W-11	SWNW	GRADY	MAGNOLIA	WILLIAMS HEIRS 2	SPRG	9578	9618	1	40		C				14	2.9	3534
					SPRG	9620	9663	2	43		C				28	1.5	3534
					SPRG	9665	9720	3	55		C				25	2.2	3534
04N-05W-12	NWNW	GRADY	MAGNOLIA	BAUGHMAN WELCH 1	HART	8804	8871	1	67		C				40	1.7	3472
					HART	8906	8931	2	25		C				5	5.0	3472
					HART	8941	8951	3	10		C				2	5.0	3472
04N-05W-12	NWSW	GRADY	MAGNOLIA	BURKES 2	HART	8760	8809	1	49	3.0	W	P	6	8.2			2827
					HART	8832	8866	2	34	3.0	W	P	5	6.8			2827
					HART	8736	8884	1	148		C				31	4.8	3284
04N-05W-12	SESE	GRADY	MAGNOLIA	BURKES BOYD 1	SPRG	8723	9256	1	533	3.0	W	P	1	533.0			2823
					SPRG	9722	9754	2	33	3.0	W	P	5	6.6			2823
					HART	8635	8761	1	126		C				35	3.6	3731
					SPRG	9200	9284	2	84		C				55	1.5	3731
04N-05W-12	SESW	GARVIN	MAGNOLIA	BURKS C & M 2	UNKN	8338	8365	1	28	3.0	W	P	4	7.0			2815
					SPRG	9388	9399	2	11	3.0	W	P	2	5.5			2815
					SPRG	9416	9451	3	36	3.0	W	P	5	7.2			2815

AREA: NORTHWEST

T-R-S	LOCATION	COUNTY	OPERATOR	WELLNAME	STRAT NAME	DEPTH INTERVAL		INTERV NO	TOTAL FEET	DIAM	COND	REP	NO OF BOXES	FT PER BOX	NO OF BAGS	FT PER BAG	FILE NO
04N-05W-12	SESW	GRADY	MAGNOLIA	BURKES C & M 2	UNKN	8338	8386	1	48		C				33	1.5	3733
					SPRG	9388	9465	2	77		C				34	2.3	3733
04N-05W-13	NESW	GRADY	MAGNOLIA	BURKES SARAH 3	SPRG	9664	9667	1	3	3.0	W		1	3.0			2862
					SPRG	9676	9689	2	13	3.0	W	P	2	6.5			2862
					SPRG	9592	9702	1	110		C				45	2.4	3729
04N-05W-13	NWNE	GRADY	MAGNOLIA	BURKES CHARLIE 2	SPRG	9323	9333	1	11	3.0	W		2	5.5			2825
					SPRG	9354	9373	2	20	3.0	W	P	3	6.7			2825
					SPRG	9381	9387	3	7	3.0	W	P	1	7.0			2825
					SPRG	9395	9436	4	42	3.0	W	P	5	8.4			2825
04N-05W-13	NWNE	GRADY	MAGNOLIA	CHARLEY BURKES 2	HART	8686	8729	1	43		C				30	1.4	3732
					HART	8742	8774	2	32		C				23	1.4	3732
					SPRG	9340	9441	3	101		C				55	1.8	3732
04N-05W-13	SENE	GRADY	MAGNOLIA	HUGHES 1	HART	8621	8826	1	205		C				44	4.7	3292
					SPRG	9262	9346	2	84		C				28	3.0	3292
04N-05W-13	SESE	GRADY	MAGNOLIA	SINCLAIR - BRICKEN 1	UNKN	8750	8884	1	134		C				35	3.8	3585
					HART	8942	8957	2	15		C				4	3.8	3585
					HART	9010	9050	3	40		C				4	10.0	3585
					HART	9242	9274	4	32		C				6	5.3	3585
					SPRG	9349	9395	5	46		C				5	9.2	3585
					SPRG	9405	9420	6	15		C				3	5.0	3585
					SPRG	9471	9589	7	118		C				30	3.9	3585
04N-05W-13	SWNW	GRADY	MAGNOLIA	ADDISON 1	HART	8929	8963	1	34		C				12	2.8	3414
					SPRG	9463	9469	2	6		C				2	3.0	3414
					SPRG	9516	9625	3	9		C				3	3.0	3414
					SPRG	9628	9643	4	15		C				3	5.0	3414
					SPRG	9676	9690	5	14		C				3	4.7	3414
					SPRG	9816	9827	6	11		C				1	11.0	3414
04N-05W-13	SWSW	GRADY	MAGNOLIA	BURKES SARAH 1	SPRG	9666	9728	1	62	3.5	W		5	12.4			2957
					HART	8833	8867	1	34		C				10	3.4	3726
					HART	8916	8941	2	25		C				8	3.1	3726

AREA: NORTHWEST

T-R-S	LOCATION	COUNTY	OPERATOR	WELLNAME	STRAT NAME	DEPTH INTERVAL		INTERV NO	TOTAL FEET	DIAM	COND	REP	NO OF BOXES	FT PER BOX	NO OF BAGS	FT PER BAG	FILE NO
04N-05W-13	SWSW	GRADY	MAGNOLIA	BURKES SARAH 1	SPRG	9552	9572	3	20		C				7	2.9	3726
					SPRG	9666	9768	4	102		C				36	2.8	3726
04N-05W-14	NESE	GRADY	MAGNOLIA	SCHOOL UNIT 1	HART	8772	8917	1	145		C				33	4.4	3226
04N-05W-14	NWNE	GRADY	MAGNOLIA	IDA THOMAS EST 2	HART	8816	8846	1	30	3.0	W	P	2	15.0			2856
					SPRG	9351	9362	2	11	3.0	W		2	5.5			2856
					SPRG	9410	9419	3	9	3.0	W	P	1	9.0			2856
04N-05W-14	NWNE	GRADY	MAGNOLIA	THOMAS ESTATE 2	HART	8816	8858	1	42		C				33	1.3	3656
					SPRG	9351	9426	2	75		C				17	4.4	3656
04N-05W-14	NWNW	GRADY	MAGNOLIA	THOMAS IDA 2	SPRG	9235	9247	1	13	3.0	W	P	2	6.5			2831
					CNGM	9270	9297	2	28	3.0	W	P	4	7.0			2831
					CNGM	9304	9361	3	58	3.0	W	P	8	7.3			2831
					GBSN	8460	8509	1	49		C				3	16.3	3699
					HART	8509	8523	2	14		C				3	4.7	3699
					SPRG	9220	9253	3	33		C				11	3.0	3699
					CNGM	9270	9362	4	92		C				28	3.3	3699
					BRTT	9762	9770	5	8		C				2	4.0	3699
04N-05W-14	NWSE	GRADY	MAGNOLIA	HOWELL - GRAGG 1	DEES	8798	8899	1	101		C				24	4.2	3691
					SPRG	8938	9017	2	79		C				38	2.1	3691
					SPRG	9018	9126	3	108		C				63	1.7	3691
					SPRG	9399	9457	4	58		C				14	4.1	3691
					SPRG	9865	9952	5	87		C				29	3.0	3691
					VIOL	13292	13303	6	11		C				2	5.5	3691
					BRMD	13508	13992	7	484		C				164	3.0	3691
					MCLS	13992	14063	8	71		C				40	1.8	3691
04N-05W-14	NWSW	GRADY	MAGNOLIA	CHARLES & THOMAS 1	UNKN	8532	8552	1	20	3.0	W		3	6.7			2857
					UNKN	8650	8656	2	6	3.0	W		1	6.0			2857
					SPRG	10082	10146	3	64	3.0	W	P	9	7.1			2857
					SPRG	10253	10267	4	14	3.0	W	P	2	7.0			2857
					UNKN	8530	8658	1	128		C				50	2.6	3686
					HART	8740	8781	2	41		C				21	2.0	3686

T-R-S	LOCATION	COUNTY	OPERATOR	WELLNAME	STRAT NAME	DEPTH INTERVAL		INTERV NO	TOTAL FEET	DIAM	COND	REP	NO OF BOXES	FT PER BOX	NO OF BAGS	FT PER BAG	FILE NO
04N-05W-14	NWSW	GRADY	MAGNOLIA	CHARLES & THOMAS 1	SPRG	10082	10227	3	145		C				52	2.8	3686
					SPRG	10253	10275	4	22		C				18	1.2	3686
04N-05W-14	SENW	GRADY	MAGNOLIA	THOMAS ESTATE 1	BRTT	9349	9406	1	57		C				10	5.7	3657
04N-05W-22	SENE	GRADY	MOBIL	MAX PRAY - JONES 1	CNGM	11458	11600	1	142		C				30	4.7	3227
					CNGM	11683	11714	2	31		C				4	7.8	3227
04N-05W-23	NENE	GRADY	MAGNOLIA	TOLSON THORNTON 1	HART	8921	8958	1	37	3.0	W	P	6	6.2			2863
					HART	9015	9026	2	11	3.0	W		2	5.5			2863
					GBSN	8707	8766	1	59		C				12	4.9	3478
					HART	8900	9048	2	148		C				42	3.5	3478
04N-05W-24	NWSW	GRADY	MAGNOLIA - MAX PRAY	GOSNELL - SINCLAIR 1	SPRG	10742	10853	1	111		C				23	4.8	3272
					SPRG	10903	10974	2	71		C				71	1.0	3272
04N-05W-27	NESWNE	GRADY	SHELL	INVESTORS ROYALTY 1-27	PRMR	11147	11213	1	66	4.0	S		10	6.6			4064
					SPRG	11705	11717	2	12	4.0	S		2	6.0			4064
					CNGM	11717	11755	3	38	4.0	S		6	6.3			4064
					BRMD	16195	16205	4	10	4.0	S		1	10.0			4064
					BRMD	16385	16392	5	7	4.0	S		2	3.5			4064
					BRMD	16474	16484	6	10	4.0	S		1	10.0			4064
					PRMR	11147	11213	1	66	4.0	S		26	2.5			4068
					SPRG	11705	11714	2	9	4.0	S		3	3.0			4068
					CNGM	11714	11755	3	41	4.0	S		16	2.6			4068
					BRMD	16195	16205	4	10	4.0	S		3	3.3			4068
					BRMD	16385	16391	5	6	4.0	S		2	3.0			4068
					BRMD	16474	16483	6	9	4.0	S		4	2.3			4068
04N-05W-32	SW	GRADY	BUNKER	BETSY RUTH 1-32	SCMR	14930	14990	1	60	2.0	S		1	60.0			2041
04N-06W-03	NENE	GRADY	MAGNOLIA	TAYLOR - LOVE 1	BRTT	12415	12448	1	33		C				11	3.0	3220
					SPRS	12583	12617	2	34		C				23	1.5	3220
					BTRG	12685	12710	3	25		C				9	2.8	3220
04N-06W-03	NWNESW	GRADY	MAGNOLIA	BRITT 1	PRMR	10440	10455	1	15	2.5	W		4	3.8			2997
					PRMR	10466	10509	2	43	2.5	W		8	5.4			2997
					PRMR	10544	10549	3	5	2.5	W		2	2.5			2997

AREA: NORTHWEST

T-R-S	LOCATION	COUNTY	OPERATOR	WELLNAME	STRAT NAME	DEPTH INTERVAL		INTERV NO	TOTAL FEET	DIAM	COND	REP	NO OF BOXES	FT PER BOX	NO OF BAGS	FT PER BAG	FILE NO
04N-06W-03	NWNESW	GRADY	MAGNOLIA	BRITT 1	CNGM	11021	11028	4	7	2.5	W	P	1	7.0			2997
04N-06W-03	SWNWNW	GRADY	MAGNOLIA	CUNNINGHAM SANDS UN 5	CNGM	10879	11360	1	481		C				42	11.5	3306
04N-06W-03	SWNWSE	GRADY	MAGNOLIA	TAYLOR 1	BRTT	11720	11760	1	40		C				9	4.4	3229
					BTRG	12137	12229	2	92		C				22	4.2	3229
04N-06W-03	SWSWSE	GRADY	MAGNOLIA	CHITWOOD -BOATWRIGHT 8	BRTT	11959	11971	1	13	3.0	W	P	2	6.5			2821
					BRTT	11982	12002	2	21	3.0	W	P	3	7.0			2821
					BTRG	12305	12330	3	26	3.0	W	P	4	6.5			2821
04N-06W-03	SWSWSE	GRADY	MAGNOLIA	CHITWOOD UN 8	BTRG	12320	12402	1	82		C				15	5.5	3310
04N-06W-04	NWNENW	GRADY	GULF	IDA 1	MRRW	10902	10912	1	10	2.0	W		4	2.5			227
					SPRG	11274	11282	2	8	2.0	W		3	2.7			227
					SPRG	11717	11721	3	4	2.0	W		2	2.0			227
					SPRG	13097	13100	4	3	2.0	W		1	3.0			227
04N-06W-04	NWSWNE	GRADY	MOBIL	CHITWOOD - HARRIS 1	UNKN	13122	13125	1	3	4.0	S		1	3.0			2843
					UNKN	14306	14309	2	3	4.0	S		1	3.0			2843
					SCMR	14735	14738	3	3	4.0	S		1	3.0			2843
					SCMR	14809	14864	4	55	4.0	S		19	2.9			2843
					WDFD	14890	14941	5	51	4.0	S		16	3.2			2843
					BRMD	16121	16161	6	40	4.0	S		12	3.3			2843
					VIOL	16121	16161	6	40	4.0	S		12	3.3			2843
					BRMD	16410	16959	7	549	4.0	W	P	14	39.2			2843
					UNKN	13122	16959	8	3837	4.0	W		19	201.9			2843
04N-06W-09	NENWNW	GRADY	KIDD - WILLIAMS	NEWTON - JOHN 1	PRMR	10670	10682	1	12		C				5	2.4	3500
					PRMR	10724	10749	2	25		C				9	2.8	3500
					PRMR	10759	10783	3	24		C				8	3.0	3500
					PRMR	11382	11416	4	34		C				22	1.5	3500
					PRMR	11382	11416	5	34		C				12	2.8	3500
					MRRW	11424	11468	6	44		C				14	3.1	3500
					MRRW	11500	11591	7	90		C				50	1.8	3500
					MRRW	11597	11650	8	53		C				36	1.5	3500
					CNGM	11944	12056	9	112		C				94	1.2	3500

T-R-S	LOCATION	COUNTY	OPERATOR	WELLNAME	STRAT NAME	DEPTH INTERVAL		INTERV NO	TOTAL FEET	DIAM	COND	REP	NO OF BOXES	FT PER BOX	NO OF BAGS	FT PER BAG	FILE NO
04N-06W-09	NENWNW	GRADY	KIDD - WILLIAMS	NEWTON - JOHN 1	CNGM	12059	12081	10	22		C				4	5.5	3500
					CNGM	12124	12222	11	98		C				20	4.9	3500
					BTRG	12666	12714	12	48		C				6	8.0	3500
					BTRG	12953	13000	13	47		C				6	7.8	3500
04N-06W-10	NWSESW	GRADY	HADSON	HUGHES 1-10	PRMR	10454	10500	1	46	4.0	W		16	2.9			1887
04N-06W-14	SWNESW	GRADY	HADSON	GODWIN 1-14	CNGM	9262	9319	1	57	4.0	W		22	2.6			1823
					CNGM	11002	11012	1	10	4.0	W		5	2.0			1888
04N-06W-23	NESW	GRADY	HADSON	FRICK 1	CNGM	9510	9650	1	140	4.0	W		49	2.9			1884
04N-06W-23	NW	GRADY	HADSON	WINHAM 1	CNGM	9108	9140	1	32	4.0	W		11	2.9			1890
04N-06W-23	W2W2NE	GRADY	HADSON	FRICK 2-23	CNGM	10396	10485	1	89	4.0	W		31	2.9			1886
04N-07W-02	N2SW	GRADY	SUN	LONG 1-A	HDSNT	9726	9769	1	43	4.0	W		15	2.9			3960
04N-07W-02	SWNW	GRADY	SUN	W M WHITE 1	ABRN	9561	9619	1	58	4.0	S		20	2.9			3950
					HDSNT	9730	9786	2	56	4.0	S		19	2.9			3950
					ABRN	9567	9619	1	52	4.0	S		6	8.7			3958
					HDSNT	9730	9786	2	56	4.0	S		7	8.0			3958
04N-07W-14		GRADY	HADSON	WHITE 1-15	BRTT	16010	16070	1	60	2.0	W		6	10.0			2229
					BRTT	16416	16422	2	6	2.0	W		1	6.0			2229
					BRTT	16423	16437	3	14	2.0	W		2	7.0			2229
					BRTT	16750	16810	4	60	2.0	W		6	10.0			2229
04N-08W-02	NESWNE	GRADY	MAGNOLIA	HEATLEY 6	NBLO	3119	3127	1	8		C				8	1.0	3417
					NBLO	3127	3146	2	19		C				7	2.7	3417
					NBLO	3191	3199	3	8		C				1	8.0	3417
					NBLO	3240	3244	4	4		C				4	1.0	3417
04N-08W-02	SWSWNE	GRADY	MAGNOLIA	HEATLEY H B 7	NBLO	2439	2512	1	73	3.0	W	P	2	36.5			2836
04N-08W-02	SWSWNE	GRADY	MAGNOLIA	HEATLEY 7	UNKN	2439	2448	1	9		C				9	1.0	3416
					UNKN	2506	2514	2	8		C				8	1.0	3416
04N-08W-05	NWSENE	GRADY	ARKLA	CARTER 1	CNGM	14960	15020	1	60	2.0	W		20	3.0			961
04N-08W-10	NENENE	GRADY	MAGNOLIA	RAMSEY 2	NBLO	3156	3160	1	5	3.0	W		1	5.0			2808
					NBLO	3286	3289	2	4	3.0	W		1	4.0			2808
					NBLO	3419	3464	3	45	3.0	W	P	1	45.0			2808

AREA: NORTHWEST

T-R-S	LOCATION	COUNTY	OPERATOR	WELLNAME	STRAT NAME	DEPTH INTERVAL		INTERV NO	TOTAL FEET	DIAM	COND	REP	NO OF BOXES	FT PER BOX	NO OF BAGS	FT PER BAG	FILE NO
04N-08W-10	NENENE	GRADY	MAGNOLIA	RAMSEY 2	NBLO	3156	3468	1	312		C				20	15.6	3166
04N-08W-11	NESWSE	GRADY	NFC PETR	PETTIT 7	NBLO	3302	3368	3	66	4.0	W		22	3.0			1896
04N-08W-14	NESENW	GRADY	MAGNOLIA	PENDLEY 4	NBLO	3101	3112	1	11		C				10	1.1	3279
					NBLO	3361	3437	2	76		C				15	5.1	3279
04N-09W-15	NW	COMANCHE	RATLIFF	VESPER 1-15	BRTT	18805	18840	1	35	4.0	S		15	2.3			2402
					BRTT	18805	18840	1	35	3.5	S		4	8.8			4121
04N-10W-13	NE	COMANCHE	SAXON	LONE WOLF 1	BRTT	18590	18613	1	23	4.0	S		7	3.3			4160
					BRTT	18613	18662	2	49	4.0	W		16	3.1			4160
					BRTT	18590	18618	1	28	4.0	S		4	7.0			4161
04N-11W-10	NESWNE	COMANCHE	CONTINENTAL	FULTON 1	JOIN	7425	7475	1	50	4.0	W		15	3.3			1099
04N-11W-28	SENE	COMANCHE	SHELL	INGRAHAM CH 1	BRMD	1078	1097	1	19	3.5	S		6	3.2			1455
04N-24W-36	W2NWNE	GREER	ANSCHUTZ	LILLIAN 2-26	STRN	5088	5115	1	27	3.5	S		11	2.5			2534
					STRN	5115	5173	2	60	3.5	S		20	3.0			2534
					STRN	5173	5231	3	58	3.5	S		20	2.9			2534
					STRN	5232	5291	4	59	3.5	S		20	3.0			2534
					STRN	5292	5353	5	60	3.5	S		21	2.9			2534
					STRN	5701	5713	6	12	3.5	S		4	3.0			2534
					STRN	5716	5721	7	5	3.5	S		2	2.5			2534
					STRN	5750	5783	8	33	3.5	S		11	3.0			2534
					STRN	5783	5818	9	35	3.5	S		12	2.9			2534
					STRN	5819	5834	10	15	3.5	S		5	3.0			2534
05N-01W-06		MCCLAIN	CONSOLIDATED	AETNA LIFE 1	BRMD	7993	8005	1	12	3.0	W		4	3.0			1784
					BRMD	8014	8019	2	5	3.0	W		2	2.5			1784
					BRMD	8027	8042	3	15	3.0	W		5	3.0			1784
05N-01W-29		MCCLAIN	QUANAH	HADRICK 1	UNC	6181	6207	1	26	4.0	W		9	2.9			2389
05N-02W-04	NWSW	MCCLAIN	MAGNOLIA	LOVE 3	BRMD	8443	8474	1	32	3.0	W	P	5	6.4			2838
					BRMD	8443	8475	1	32		C				32	1.0	3651
05N-02W-04	SWSW	MCCLAIN	MAGNOLIA	LOVE 1	VIOL	8052	8083	1	32	3.0	W		5	6.4			2819
					BRMD	8317	8320	2	4	3.0	W		1	4.0			2819
					BRMD	8340	8368	3	29	3.0	W	P	3	9.7			2819

T-R-S	LOCATION	COUNTY	OPERATOR	WELLNAME	STRAT NAME	DEPTH INTERVAL		INTERV NO	TOTAL FEET	DIAM	COND	REP	NO OF BOXES	FT PER BOX	NO OF BAGS	FT PER BAG	FILE NO
05N-02W-04	SWSW	MCCLAIN	MAGNOLIA	LOVE 1	BRMD	8374	8390	4	17	3.0	W	P	1	17.0			2819
					BRMD	8395	8406	5	12	3.0	W		2	6.0			2819
					BRMD	8443	8450	6	8	3.0	W	P	1	8.0			2819
					BRMD	9343	9347	7	5	3.0	W		1	5.0			2819
					BRMD	8275	8473	1	198		C				83	2.4	3646
					BRMD	8729	8741	2	12		C				6	2.0	3646
05N-02W-05	NESE	McCLAIN	MAGNOLIA	MOORE 1	BRMD	8370	8433	1	61		C				63	1.0	3554
05N-02W-05	SESE	MCCLAIN	MAGNOLIA - MOBIL	MOORE - DENMAN 1	BRMD	8388	8404	1	16	3.0	W	P	2	8.0			2837
					BRMD	8409	8430	2	22	3.0	W	P	3	7.3			2837
05N-02W-05	SESE	MCCLAIN	MOBIL	MOORE - DENMAN 1	BRMD	8370	8460	1	90		C				40	2.3	3477
05N-02W-08	NENE	MCCLAIN	MAGNOLIA	LAWSON - BULL UN 1	PSLV	7297	7359	1	62		C				21	3.0	3830
					WDFD	7359	7366	2	7		C				3	2.3	3830
					HNTN	7366	7397	3	31		C				17	1.8	3830
					BRMD	8350	8400	4	50		C				33	1.5	3830
05N-02W-08	NWNE	MCCLAIN	MAGNOLIA	BULL - NITZELL UN 1	BRMD	8485	8500	1	15		C				15	1.0	3276
05N-02W-08	SESE	MCCLAIN	MAGNOLIA	ROBINSON 1	BRMD	8225	8275	1	50		C				16	3.1	3216
05N-02W-09	NWNW	MCCLAIN	MAGNOLIA	LOVE 2	BRMD	8282	8295	1	14	3.0	W	P	2	7.0			2814
					BRMD	8300	8347	2	48	3.0	W	P	7	6.9			2814
					BRMD	8357	8377	3	21	3.0	W	P	3	7.0			2814
					BRMD	8390	8409	4	20	3.0	W	P	2	10.0			2814
					BRMD	8252	8420	1	167		C				50	3.3	3649
05N-02W-09	NWSW	MCCLAIN	MAGNOLIA	LOVE 5	BRMD	8275	8310	1	35		C				12	2.9	3650
05N-02W-09	SWNW	McCLAIN	MAGNOLIA	LOVE 4	BRMD	8235	8409	1	174		C				101	1.7	3654
05N-02W-23	NWSWSE	MCCLAIN	MAGNOLIA	REESE 1	HART	6664	6676	1	12		C				6	2.0	3568
05N-02W-34	NWSWNE	MCCLAIN	MAGNOLIA	JACOBS 1	PHRH	6055	6065	1	10		C				3	3.3	3177
					HNTN	6483	6493	2	10		C				3	3.3	3177
					BRMD	7218	7224	3	6		C				2	3.0	3177
05N-02W-35	SWNESE	MCCLAIN	DECK	HOLIN 1	GBSN	6836	6889	1	53	4.0	W		19	2.8			1828
05N-03W-02	NWNESW	MCCLAIN	HEARTLAND	WOLLENBURG 1-2	WDFD	8291	8324	1	33	3.5	S		11	3.0			44
					BDAC	8328	8336	2	8	3.5	S		3	2.7			44

T-R-S	LOCATION	COUNTY	OPERATOR	WELLNAME	STRAT NAME	DEPTH INTERVAL		INTERV NO	TOTAL FEET	DIAM	COND	REP	NO OF BOXES	FT PER BOX	NO OF BAGS	FT PER BAG	FILE NO
05N-03W-02	NWNESW	MCCLAIN	HEARTLAND	WOLLENBURG 1-2	BDAC	8338	8365	3	27	3.5	S		9	3.0			44
05N-03W-18	SWNE	MCCLAIN	GULF	BEARD 1	BRMD	10720	10730	3	10	2.5	W		5	2.0			271
					BRMD	10735	10761	4	26	2.5	W		6	4.3			271
					TPCK	10999	11006	9	7	2.5	W		3	2.3			271
					TPCK	11006	11018	10	12	2.5	W		6	2.0			271
					TPCK	11018	11034	11	16	2.5	W		7	2.3			271
					MCLS	11119	11163	14	44	2.5	S		21	2.1			271
					MCLS	11164	11202	15	38	2.5	S		17	2.2			271
					MCLS	11209	11263	16	54	2.5	S		23	2.3			271
					MCLS	11264	11321	17	57	2.5	S		24	2.4			271
					MCLS	11321	11373	18	52	2.5	S		23	2.3			271
					MCLS	11392	11426	19	34	2.5	S		15	2.3			271
					MCLS	11427	11450	20	23	2.5	S		10	2.3			271
					OLCK	11806	11822	23	16	2.5	W		7	2.3			271
					OLCK	11823	11840	24	17	2.5	W		8	2.1			271
05N-03W-25	NWSW	MCCLAIN	MAGNOLIA	HARRIS 2	UNKN	7207	7247	1	40		C				2	20.0	3163
					HART	7307	7332	2	25		C				6	4.2	3163
					BRMD	8135	8228	3	93		C				43	2.2	3163
05N-03W-27	SWSE	MCCLAIN	HUMBLE - CARTER	HESTER 1	HNTN	7770	7781	1	12	3.5	S		4	3.0			101 B
					SLVN	7781	7783	2	2	3.5	S		1	2.0			101 B
05N-03W-30	N2SWNW	MCCLAIN	ENSTAR	HARRISON 4-30	HART	7948	7982	1	34	4.0	W		12	2.8			2175
05N-03W-35	W2NW	MCCLAIN	CLEARY	WATKINS 1	VIOL	8305	8325	1	20	3.5	S		7	2.9			465
					BRMD	8325	8326	2	11	3.5	S		4	2.8			465
05N-04W-01	SWSE	MCCLAIN	CLEARY	BAKER 3	BRMD	11266	11295	1	29	4.0	S		10	2.9			1493
05N-04W-08	E2NENW	MCCLAIN	AN-SON CORP	DOUGHERTY C-1	BRMD	12625	12689	1	64	4.0	W		21	3.0			1133
05N-04W-08	SWNESE	MCCLAIN	GULF	SMITH 1	BRMD	12591	12621	1	30	4.0	W		10	3.0			1483
					BRMD	12632	12638	2	6	4.0	W		2	3.0			1483
05N-04W-09	SW	MCCLAIN	MUSTANG	MOORE 1	BRMD	12636	12681	1	45	4.0	S		17	2.6			1954
05N-04W-09	SWNE	MCCLAIN	SUNRAY DX	HARRISON 1	SPRG	10400	10490	1	90	3.5	S		6	15.0			2668
					SPRG	10514	10563	2	49	3.5	S		3	16.3			2668

AREA: NORTHWEST

T-R-S	LOCATION	COUNTY	OPERATOR	WELLNAME	STRAT NAME	DEPTH INTERVAL		INTERV NO	TOTAL FEET	DIAM	COND	REP	NO OF BOXES	FT PER BOX	NO OF BAGS	FT PER BAG	FILE NO
05N-04W-13	NWSENW	MCCLAIN	TENNECO	NEW ERA 1	BRMD	11280	11313	1	33	4.0	W		9	3.7			359
05N-04W-17	SWSE	MCCLAIN	GULF	SMITH UN 1	SMPS	11020	11668	1	647	4.0	W		197	3.3			235
					SMPS	11686	11703	2	17	4.0	W		6	2.8			235
					SMPS	11727	11729	3	2	4.0	W		1	2.0			235
					SMPS	11764	12120	4	353	4.0	W	P	57	6.2			235
05N-04W-17	SWSW	MCCLAIN	GULF	WEAVER UN 1	BRMD	11014	11085	1	71	4.5	W		28	2.5			239
					TPCK	11126	11471	2	345	4.5	W		130	2.7			239
					BRMD	11126	11471	2	345	4.5	W		130	2.7			239
					MCLS	11521	11595	3	74	4.5	W		24	3.1			239
					MCLS	11620	11661	4	41	4.5	W		13	3.2			239
					MCLS	11670	11720	5	50	4.5	W	P	4	12.5			239
					JOIN	11959	12070	6	111	4.5	W		48	2.3			239
					OLCK	11959	12070	6	111	4.5	W		48	2.3			239
05N-04W-18		MCCLAIN	SINCLAIR	MATTIE WALLACE 1	BRMD	11241	11381	1	140	4.0	W	P	8	17.5			298
05N-04W-18	SWNE	MCCLAIN	SINCLAIR	RAYBURN UN 1	BRMD	11314	11405	1	91	4.0	W	P	3	30.3			401
					BRMD	11132	11316	1	184	4.0	W	P	10	18.4			415
05N-04W-21	NESE	MCCLAIN	CITIES SERVICE	ODOM 1	BRMD	10915	10920	1	5	1.5	W		1	5.0			2677
					BRMD	10927	10932	2	5	1.5	W		1	5.0			2677
					BRMD	10955	10968	3	13	1.5	W		2	6.5			2677
					BRMD	10988	11027	4	39	1.5	W		8	4.9			2677
					BRMD	11040	11060	5	20	1.5	W	P	2	10.0			2677
					BRMD	11100	11023	6	23	1.5	W		6	3.8			2677
					BRMD	11028	11212	7	184	1.5	W	P	2	92.0			2677
05N-04W-22	NESE	MCCLAIN	APCO	FRANKLIN UN 1	SMPS	10716	11062	1	346	3.5	W		103	3.4			37
05N-04W-22	NESW	MCCLAIN	CITIES SERVICE	LAWSON 1-B	BRMD	10759	10917	1	159	1.5	W		24	6.6			2673
					BRMD	10934	10963	2	29	1.5	W		4	7.3			2673
					BRMD	10974	11036	3	62	1.5	W		12	5.2			2673
					BRMD	11050	11143	4	93	1.5	W		11	8.5			2673
					BRMD	11159	11169	5	10	1.5	W		1	10.0			2673
					MCLS	11207	11254	6	47	1.5	W		1	47.0			2673

AREA: NORTHWEST

T-R-S	LOCATION	COUNTY	OPERATOR	WELLNAME	STRAT NAME	DEPTH INTERVAL		INTERV NO	TOTAL FEET	DIAM	COND	REP	NO OF BOXES	FT PER BOX	NO OF BAGS	FT PER BAG	FILE NO
05N-04W-22	NESW	MCCLAIN	CITIES SERVICE	LAWSON 1-B	MCLS	11283	11291	7	9	1.5	W		1	9.0			2673
					MCLS	11472	11474	8	2	1.5	W		1	2.0			2673
					MCLS	11539	11546	9	7	1.5	W		2	3.5			2673
					MCLS	11802	11808	10	6	1.5	W		1	6.0			2673
					MCLS	11861	11864	11	3	1.5	W		1	3.0			2673
					ABCK	11908	12071	12	163	1.5	W		23	7.1			2673
					ABCK	12124	12138	13	14	1.5	W		3	4.7			2673
					ABCK	12172	12178	14	6	1.5	W		1	6.0			2673
					ABCK	12241	12255	15	14	1.5	W		3	4.7			2673
					ABCK	12318	12324	16	6	1.5	W		1	6.0			2673
					ABCK	12352	12363	17	11	1.5	W		2	5.5			2673
05N-04W-22	SWNW	MCCLAIN	CITIES SERVICE	LAWSON 1-A	UNKN	10822	10825	1	3	3.5	W		1	3.0			2670
					UNKN	10860	10865	2	5	3.5	W		1	5.0			2670
					UNKN	10886	10890	3	4	3.5	W		1	4.0			2670
					UNKN	10914	10919	4	5	3.5	W		1	5.0			2670
					UNKN	10934	10937	5	3	3.5	W		1	3.0			2670
					UNKN	10953	10956	6	3	3.5	W		1	3.0			2670
					UNKN	10980	10984	7	4	3.5	W		1	4.0			2670
05N-04W-25	NESESW	MCCLAIN	MAGNOLIA	CENTRAL COMM 2	HNTN	9560	9611	1	51		C				10	5.1	3636
					HNTN	9905	9969	2	64		C				12	5.3	3636
05N-04W-25	NESW	MCCLAIN	MAGNOLIA	CENTRAL COMM 1	PHRH	8103	8155	1	52		C				27	1.9	3635
					BRMD	10704	10779	2	75		C				53	1.4	3635
05N-04W-27	NENE	MCCLAIN	APCO	GRAY 1-A	SLVN	10190	10193	1	3	2.5	W		1	3.0			39
					SMPS	10543	10537	2	3	2.5	W		1	3.0			39
					SMPS	10834	11143	3	309	2.5	W		53	5.8			39
05N-04W-27	NWNE	MCCLAIN	APCO	FRANKLIN 1-A	SMPS	10741	11075	1	334	3.5	W		59	5.7			38
05N-04W-27	SENE	MCCLAIN	APCO	GRAY 1	PSLV	8398	8418	1	20	2.5	W	P	2	10.0			40
					SMPS	10849	11136	2	242	2.5	W		51	4.7			40
05N-04W-30	NESE	MCCLAIN	CITIES SERVICE	JONES 2-D	UNKN	11535	11840	1	269		C				2	134.5	2530
05N-04W-30	SENW	MCCLAIN	CITIES SERVICE	BRUNGHARDT 1	BRMD	11530	11545	1	15	4.0	W		5	3.0			2663

T-R-S	LOCATION	COUNTY	OPERATOR	WELLNAME	STRAT NAME	DEPTH INTERVAL		INTERV NO	TOTAL FEET	DIAM	COND	REP	NO OF BOXES	FT PER BOX	NO OF BAGS	FT PER BAG	FILE NO
05N-04W-30	SENW	MCCLAIN	CITIES SERVICE	BRUNGHARDT 1	BRMD	11738	11747	2	9	4.0	W		3	3.0			2663
					MCLS	11818	11827	3	9	4.0	W		3	3.0			2663
05N-04W-31	NWNW	MCCLAIN	SINCLAIR	STERR 1	BRMD	12017	12116	1	99	4.0	W	P	3	33.0			398
05N-04W-32	SWSE	MCCLAIN	CITIES SERVICE	BURNS 1	HART	8181	8226	1	45	4.5	W		14	3.2			2664
					HART	8248	8281	2	33	4.5	W		9	3.7			2664
05N-04W-34	SWSE	MCCLAIN	KING STEVENSON	HARRIS 1	BRMD	10589	10741	1	152	4.5	W		41	3.7			8
					BRMD	10782	10833	2	51	4.5	W		16	3.2			8
					BRMD	10895	10932	3	37	4.5	W		11	3.4			8
					OLCK	11660	11669	4	9	4.5	W		3	3.0			8
05N-04W-36	SESW	MCCLAIN	CITIES SERVICE	HARRISON 2	BRMD	10180	10291	1	111		C				98	1.1	2480
					BRMD	10296	10353	2	157		C				104	1.5	2480
					BRMD	10360	10376	17	16		C				16	1.0	2480
05N-05W-01	NWSW	GRADY	GULF	MAINKA DOUBLE BAR 1	HART	10014	10058	1	44	4.0	W		8	5.5			264
					CMNL	12300	12384	2	84	4.0	S		25	3.4			264
					BRMD	13170	13463	3	293	4.0	W		78	3.8			264
					TPCK	13500	13528	4	28	4.0	W		10	2.8			264
05N-05W-04	NESW	GRADY	SHELL	HUBBARD 1-4	BRMD	14295	14331	1	36	3.5	W		12	3.0			1360
					BRMD	14351	14358	2	7	3.5	W		3	2.3			1360
					BRMD	14479	14488	3	9	3.5	W		3	3.0			1360
05N-05W-09	NWSENW	GRADY	HADSON	HEIPLE 1-9	BRMD	14737	14814	1	77	4.0	S		28	2.8			2526
05N-05W-12	SENE	GRADY	GULF	MAINKA RING UN 1	CMNL	12207	12222	1	15	4.0	W		7	2.1			307
					BRMD	13020	13341	2	321	4.0	W		117	2.7			307
					TPCK	13020	13341	2	321	4.0	W		117	2.7			307
					MCLS	13466	13567	3	101	4.0	W		27	3.7			307
					TPCK	13466	13567	3	101	4.0	W		27	3.7			307
					MCLS	13617	13651	4	34	4.0	W		16	2.1			307
05N-05W-13	NESW	GRADY	GULF	CHARLES 1	SMPS	11651	11707	1	56	3.5	W	P	9	6.2			288
					SMPS	11725	11910	2	185	3.5	W		58	3.2			288
05N-05W-13	SWNW	GRADY	GULF	ALLIANCE 1	BRMD	11592	12020	1	177	2.5	W		53	3.3			104
					BRMD	11774	11951	2	428	2.5	W	P	25	17.1			104

AREA: NORTHWEST

T-R-S	LOCATION	COUNTY	OPERATOR	WELLNAME	STRAT NAME	DEPTH INTERVAL		INTERV NO	TOTAL FEET	DIAM	COND	REP	NO OF BOXES	FT PER BOX	NO OF BAGS	FT PER BAG	FILE NO
05N-05W-14	NESE	GRADY	GULF	COSTELLO 1	HNTN	10433	10458	1	25	4.0	S		10	2.5			329
					HNTN	10812	10826	2	14	4.0	S		3	4.7			329
					SMPS	11462	11477	3	15	4.0	S		6	2.5			329
					SMPS	11581	12429	4	848	4.0	S		320	2.6			329
					SMPS	12639	12771	5	132	4.0	S		45	2.9			329
05N-05W-14	NESW	GRADY	GULF	CHARLES 1	SMPS	11659	11717	1	58	4.0	W		25	2.3			145
					SMPS	11782	11881	2	99	4.0	W		32	3.1			145
05N-05W-14	SWNE	GRADY	GULF	VICTORIA 1	SMPS	11787	12025	1	238	4.0	W		83	2.9			289
					SMPS	12080	12118	2	38	4.0	W		12	3.2			289
05N-05W-17	NESE	GRADY	GULF	DAVIS UN 1	SMPS	11190	11379	1	189	3.5	W		71	2.7			247
					SMPS	11482	11524	2	42	3.5	W		18	2.3			247
					SMPS	11534	11666	3	132	3.5	W		49	2.7			247
05N-05W-20	SWNW	GRADY	HUMPHREY	BALL 1	BRMD	14347	14611	1	264	3.5	S		81	3.3			487
					TPCK	14672	14820	2	148	3.5	S		50	3.0			487
					MCLS	14820	14851	3	31	3.5	S		10	3.1			487
					ABCK	15538	15608	4	70	3.5	S		2	35.0			487
05N-05W-21	NENE	GRADY	SHELL	SELZER 1	BRMD	12419	12454	1	35	4.0	S		10	3.5			1314
					BRMD	12476	12542	2	66	4.0	S		22	3.0			1314
					TPCK	12691	12702	3	11	4.0	S		4	2.8			1314
					TPCK	12744	12794	4	50	4.0	S		19	2.6			1314
05N-05W-21	NWSE	GRADY	MAGNOLIA	MAURER 1	HART	9380	9386	1	6		C				2	3.0	3738
					DCKH	9866	9875	2	9		C				3	3.0	3738
					SPRG	10127	10618	3	491		C				49	10.0	3738
					SPRG	10883	10909	4	26		C				9	2.9	3738
					SPRG	10925	11034	5	109		C				4	27.3	3738
05N-05W-22	S2NENW	GRADY	SHELL	ROGERS 1	BRMD	12120	12128	1	8	4.0	S		3	2.7			1307
					BRMD	12151	12208	2	57	4.0	S		21	2.7			1307
					TPCK	12443	12453	3	10	4.0	S		4	2.5			1307
					TPCK	12473	12484	4	11	4.0	S		4	2.8			1307
05N-05W-24	NENW	GRADY	GULF	BRANCH UN 1	SMPS	11446	11650	1	204	3.5	W		74	2.8			286

AREA: NORTHWEST

T-R-S	LOCATION	COUNTY	OPERATOR	WELLNAME	STRAT NAME	DEPTH INTERVAL		INTERV NO	TOTAL FEET	DIAM	COND	REP	NO OF BOXES	FT PER BOX	NO OF BAGS	FT PER BAG	FILE NO
05N-05W-24	NENW	GRADY	GULF	BRANCH UN 1	SMPS	11650	11868	2	218	3.5	W		59	3.7			286
					SMPS	11894	11954	3	60	3.5	W	P	5	12.0			286
					SMPS	12013	12121	4	108	3.5	W		23	4.7			286
					SMPS	12121	12165	5	44	3.5	W	P	3	14.7			286
					SMPS	12435	12518	6	83	3.5	W		16	5.2			286
05N-05W-24	SWNE	GRADY	GULF	HALL 1	SMPS	11321	11814	1	493	4.0	W		145	3.4			292
05N-05W-24	SWSENW	GRADY	RAN RICKS INC	MARGARET ANN 24-A	TNKW	6712	6736	1	24	4.0	S		3	8.0			2757
					TNKW	6712	6736	1	24	4.0	S		8	3.0			2758
05N-05W-25	SWNE	GRADY	CITIES SERVICE	BROWN J-1	BRMD	12033	12047	1	14	4.0	W		4	3.5			2658
					BRMD	12159	12171	2	12	4.0	W		4	3.0			2658
					OLCK	12189	12198	3	9	4.0	W		3	3.0			2658
					OLCK	12236	12247	4	11	4.0	W		4	2.8			2658
					OLCK	12953	12959	5	6	4.0	W		2	3.0			2658
					JOIN	12979	13029	6	50	4.0	W		16	3.1			2658
05N-05W-29	SWNESW	GRADY	TENNECO	STORY UN 1-29	BTRG	11240	11281	1	41	4.0	W		14	2.9			1050
					BRMD	14891	14929	2	38	4.0	W		11	3.5			1050
					BRMD	14940	15278	3	338	4.0	W		113	3.0			1050
					MCLS	15278	15300	4	22	4.0	W		8	2.8			1050
					MCLS	15371	15484	5	113	4.0	W		39	2.9			1050
					OLCK	15484	15506	6	22	4.0	W		8	2.8			1050
05N-05W-33	NESW	GRADY	MUSGROVE	LANCE 1	BRMD	13968	14074	1	106	4.0	W		30	3.5			1083
					BRMD	14151	14188	2	37	4.0	W		20	1.9			1083
					TPCK	14310	14413	3	103	4.0	W		30	3.4			1083
05N-05W-33	SWNE	GRADY	WESTERN STATES & MORAN	LANCE 1	BRMD	14065	14222	1	157	4.0	W		42	3.7			1048
					TPCK	14494	14501	2	7	4.0	W		3	2.3			1048
05N-05W-33	SWNW	GRADY	MUSGROVE & NCRA	LANCE A 1	SMPS	14158	14382	1	224	4.0	W		65	3.4			387
					SMPS	14492	14542	2	50	4.0	W		33	1.5			387
05N-05W-36	N2SWNW	GRADY	PHILLIPS	JADE 1	VIOL	11870	12354	1	484	4.0	W		156	3.1			286 A
					BRMD	12354	13158	2	804	4.0	W		208	3.9			286 A
					MCLS	13160	13250	3	90	4.0	W		26	3.5			286 A

T-R-S	LOCATION	COUNTY	OPERATOR	WELLNAME	STRAT NAME	DEPTH INTERVAL		INTERV NO	TOTAL FEET	DIAM	COND	REP	NO OF BOXES	FT PER BOX	NO OF BAGS	FT PER BAG	FILE NO
05N-06W-19	NENW	GRADY	MAGNOLIA	BOWEN 1	HXBR	9961	9981	1	21	3.0	W	P	2	10.5			2809
					HXBR	10000	10039	2	40	3.0	W	P	6	6.7			2809
					HXBR	9901	10040	1	139		C				85	1.6	3170
05N-06W-19	NWNW	GRADY	MAGNOLIA	JOHNSON 1	MRCD	9014	9056	1	43	3.0	W	P	6	7.2			2798
					DEES	9850	9859	2	9	3.0	W		2	4.5			2798
					MDRN	8970	9014	1	44		C				9	4.9	3560
					MRCD	9015	9057	2	42		C				37	1.1	3560
					DEES	9638	9685	1	47		C				24	2.0	3812
					DEES	9850	9898	2	48		C				11	4.4	3812
					DEES	10511	10560	3	49		C				9	5.4	3812
05N-06W-23	NESW	GRADY	HUMBLE	PATTERSON 1	BRMD	16229	16449	1	220	3.5	W		74	3.0			440
					BRMD	16499	16565	2	66	3.5	W		19	3.5			440
					TPCK	16626	16809	3	183	3.5	W		57	3.2			440
					JOIN	17786	17886	4	100	3.5	W		17	5.9			440
05N-06W-23	NESW	GRADY	HUMBLE	PATTERSON UN 1	CNGM	11904	12078	1	174	3.5	W		54	3.2			443
05N-06W-24	SWNESW	GRADY	OKLA NAT	LANE 1	BRMD	15739	16425	1	686	2.5	S		110	6.2			734
05N-06W-25		GRADY	GULF	MULLICAN 1	BRMD	15858	16307	1	449	2.5	S	P	13	34.5			204
05N-06W-25		GRADY	HUMPHREY	MULLICAN 1	BRMD	15890	16160	1	270	1.3	S		7	38.6			3016
05N-06W-27	SENWSE	GRADY	MOBIL	GAGE ORD 1	BRMD	16295	16501	1	206	2.0	W		35	5.9			3010
					BRMD	16506	16618	2	112	2.0	W		19	5.9			3010
					BRMD	16719	16924	3	205	2.0	W		34	6.0			3010
					MCLS	16924	17018	4	94	2.0	W		16	5.9			3010
05N-06W-28	SWSENW	GRADY	MAGNOLIA	MILLER SID 1	CNGM	11974	11985	1	11		C				1	11.0	3818
					BRTT	12055	12121	2	66		C				15	4.4	3818
					BRTT	12243	12270	3	27		C				7	3.9	3818
05N-06W-28	SWSESE	GRADY	MAGNOLIA	DODSON 1	BRTT	11955	12002	1	45		C				8	5.6	3446
					SPRS	12124	12171	2	47		C				8	5.9	3446
05N-06W-28	SWSW	GRADY	MAGNOLIA	SPIERS 1	BRTT	11279	11281	1	2		C				2	1.0	3402
					BRTT	11370	11374	2	4		C				2	2.0	3402
					SPRS	11494	11505	3	11		C				6	1.8	3402

T-R-S	LOCATION	COUNTY	OPERATOR	WELLNAME	STRAT NAME	DEPTH INTERVAL		INTERV NO	TOTAL FEET	DIAM	COND	REP	NO OF BOXES	FT PER BOX	NO OF BAGS	FT PER BAG	FILE NO
05N-06W-28	SWSW	GRADY	MAGNOLIA	SPIERS 1	SPRS	11513	11520	4	7		C				2	3.5	3402
					SPRS	11539	11545	5	6		C				3	2.0	3402
					SPRS	11701	11708	6	7		C				5	1.4	3402
					SPRS	11737	11744	7	7.5		C				6	1.3	3402
05N-06W-29	N2SW	GRADY	HADSON	HAYHURST 1	CNGM	11696	11756	1	60	4.0	W		20	3.0			1891
05N-06W-29	SENWSE	GRADY	MOBIL	CHITWOOD - POWERS UN 1	BRMD	16258	16818	1	560	2.0	S		29	19.3			3012
					MCLS	16818	16833	2	15	2.0	S		2	7.5			3012
05N-06W-29	SESE	GRADY	MAGNOLIA	THOMAS 1	BRTT	11633	11666	1	33		C				39	.8	3698
					SPRS	11823	11862	2	39		C				36	1.1	3698
05N-06W-29	SWNE	GRADY	MAGNOLIA	POWERS 1	SPRS	12297	12313	1	16		C				6	2.7	3436
05N-06W-32	NESWNE	GRADY	MOBIL	QUINTON 1	BRMD	16407	16645	1	238	2.0	S		15	15.9			3015
					BRMD	16675	16875	2	200	2.0	S		13	15.4			3015
					BRMD	16881	16976	3	95	2.0	S		6	15.8			3015
05N-06W-32	SW	GRADY	HADSON	HAYHURST 1-32	SPRG	11535	11563	1	28	4.0	W		10	2.8			1892
					SPRG	11945	11974	2	29	4.0	W		10	2.9			1892
05N-06W-33	NENW	GRADY	MAGNOLIA	REEDER - CRADDOCK 3	CNGM	10798	10855	1	57	3.5	C				34	1.7	2888
					CNGM	10892	11056	2	164	3.5	C				32	5.1	2888
05N-06W-33	NENW	GRADY	MOBIL	CRADDOCK WILBUR 1	BRMD	16090	16269	1	179		C				177	1.0	2889
05N-06W-33	NENW	GRADY	MOBIL	CRADDOCK 1	UNKN	28	320	1	292	2.7	S		51	5.7			2993
05N-06W-33	NWNE	GRADY	MAGNOLIA	REEDER - CRADDOCK 1	SPRG	10643	10673	1	30	3.5	C				15	2.0	2886
					SPRG	10737	10946	2	209	3.5	C				159	1.3	2886
					CNGM	11106	11120	3	14	3.5	C				3	4.7	2886
					BRTT	11124	11132	4	8	3.5	C				7	1.1	2886
					BRTT	11137	11157	5	20	3.5	C				15	1.3	2886
					SPRS	11369	11507	6	138	3.5	C				126	1.1	2886
05N-06W-33	NWSENE	GRADY	MAGNOLIA	BOATWRIGHT 1	SPRG	10234	10240	1	6		C				3	2.0	3205
					SPRS	11214	11231	2	17		C				5	3.4	3205
					UNKN	11233	11325	3	96		C				2	48.0	3205
					SPRS	11325	11357	4	32		C				4	8.0	3205
05N-06W-33	SESE	GRADY	MAGNOLIA	CUNNINGHAM 1	UNKN	6774	7861	1	1078		C				54	20.0	3250

T-R-S	LOCATION	COUNTY	OPERATOR	WELLNAME	STRAT NAME	DEPTH INTERVAL		INTERV NO	TOTAL FEET	DIAM	COND	REP	NO OF BOXES	FT PER BOX	NO OF BAGS	FT PER BAG	FILE NO
05N-06W-33	SESE	GRADY	MAGNOLIA	CUNNINGHAM 1	UNKN	9082	9087	2	5		C				5	1.0	3250
					UNKN	10382	10409	3	27		C				15	1.8	3250
					UNKN	10855	10861	4	6		C				7	.9	3250
05N-06W-33	SESENW	GRADY	MAGNOLIA	REEDER - CRADDOCK 2	SPRG	11665	11691	1	26	3.5	C	P			13	2.0	2887
05N-06W-34	NENWSW	GRADY	MAGNOLIA	BOATWRIGHT 2	BRTT	11525	11912	1	387		C				29	13.3	3204
05N-06W-34	SENW	GRADY	MOBIL	DRUMMOND 1	BRMD	16441	16709	1	268	2.0	W	P	12	22.3			2844
					BRMD	16717	16857	2	140	2.0	W	P	9	15.6			2844
					BRMD	16751	17032	3	281	2.0	W	P	7	40.1			2844
					BRMD	16857	17019	4	162	2.0	W	P	7	23.1			2844
					MCLS	17027	17077	5	50	2.0	W	P	5	10.0			2844
					MCLS	17086	17092	6	50	2.0	W	P	1	50.0			2844
					MCLS	17106	17145	7	39	2.0	W		4	9.8			2844
					UNKN	16441	17145	8	704	2.0	W	P	10	70.4			2844
05N-06W-34	SESW	GRADY	MAGNOLIA	DRUMMOND 1	CNGM	11268	11299	1	31		C				30	1.0	3647
					BRTT	11660	11766	2	106		C				104	1.0	3647
					BTRG	11891	12038	3	147		C				102	1.4	3647
05N-06W-34	SWSENE	GRADY	MAGNOLIA	BOWEN - NEWBERRY UN 1	CNGM	11884	11966	1	82		C				38	2.2	3318
					BRTT	12166	12230	2	64		C				38	1.7	3318
					SPRS	12368	12377	3	9		C				3	3.0	3318
					BTRG	12420	12499	4	79		C				46	1.7	3318
05N-06W-34	SWSWSE	GRADY	MAGNOLIA	NEWBERRY 1	BRWNS	11212	11285	1	73		C				14	5.2	3432
					BRWNS	11520	11557	2	37		C				4	9.3	3432
					BRWNS	11632	11663	3	31		C				6	5.2	3432
05N-06W-35	SWNE	GRADY	MOBIL	HOLBROOK UN 1	TPCK	16246	16447	1	201	2.0	W		98	2.1			3013
					BRMD	15865	16246	1	381	2.0	W		63	6.0			3013
05N-06W-36	NWNWSE	GRADY	HALL BROOKS	WALLACE - BROWNING 1	BRMD	15699	16074	1	375	2.5	S		22	17.0			2952
					TPCK	16074	16291	2	217	2.5	S		10	21.7			2952
					MCLS	16291	16527	3	236	2.5	S		13	18.2			2952
					OLCK	16527	16599	4	72	2.5	S		5	14.4			2952
05N-07W-13	SESE	GRADY	MAGNOLIA	MULLICAN - CLARK 1	MRCD	9720	9747	1	28	3.0	W	P	4	7.0			2960

T-R-S	LOCATION	COUNTY	OPERATOR	WELLNAME	STRAT NAME	DEPTH INTERVAL		INTERV NO	TOTAL FEET	DIAM	COND	REP	NO OF BOXES	FT PER BOX	NO OF BAGS	FT PER BAG	FILE NO
05N-07W-13	SESE	GRADY	MAGNOLIA	MULLICAN - CLARK 1	MRCD	9755	9761	2	7	3.0	W	P	1	7.0			2960
					MRCD	9660	9718	1	58		C				22	2.6	3530
					MRCD	9720	9772	2	52		C				22	2.4	3530
05N-07W-16	SENW	GRADY	L L & E	THOMAS 1-16	UNKN	9355	9415	1	60	4.0	S		22	2.7			2742
05N-07W-27	SESW	GRADY	L L & E	SILVERS 1-27	MDRN	8647	8707	1	60	4.0	S		6	10.0			2741
					MDRN	8647	8707	1	60	4.0	S		23	2.6			2749
05N-07W-35	NESE	GRADY	SUN	LONG HEIRS 1	DEES	9593	9701	1	108	4.0	S		12	9.0			3961
					DEES	9704	9747	2	43	4.0	S		5	8.6			3961
					DEES	9593	9681	1	88	4.0	S		30	2.9			3962
					DEES	9684	9690	2	6	4.0	S		2	3.0			3962
					DEES	9693	9747	3	54	4.0	S		18	3.0			3962
05N-08W-02	NENESW	GRADY	WARD	ELIZABETH 1-2	NILS	7908	7934	1	26	3.5	S		9	2.9			2186
05N-08W-05	NENESW	GRADY	OXLEY	KISHKETON 1	FRTN	1900	2258	1	358	4.0	W		118	3.0			1604
					FRTN	2380	2582	2	202	4.0	W		67	3.0			1604
					FRTN	3238	3292	3	57	4.0	W		19	3.0			1604
05N-08W-07	NENWNE	GRADY	MOBIL	GOOD 1	WADE	7947	8002	1	56	4.0	W		18	3.1			2956
05N-08W-15	W2NWSE	GRADY	SOUTHPORT	DEARING 1-15	CNGM	5418	5442	1	24	2.5	W		3	8.0			2179
					CNGM	5454	5465	2	11	2.5	W		2	5.5			2179
05N-08W-18	SWNESE	GRADY	MOBIL	CEMENT ORD 1-A	WDFD	17564	17623	1	59	1.9	W		8	7.4			3007
05N-08W-19	NWSE	GRADY	MOBIL	ELLIOTT UN 1	SPRG	13926	14024	1	99	2.0	W		17	5.8			2936
					SPRG	14714	14773	2	59	2.0	W		10	5.9			2936
					SPRG	15730	15791	3	62	2.0	W		10	6.2			2936
					SPRG	15825	15885	4	60	2.0	W		10	6.0			2936
05N-08W-26	SWSE	GRADY	MAGNOLIA	FARWELL 8	UNKN	3125	3138	1	13		C				7	1.9	3833
					UNKN	3240	3250	2	10		C				12	.8	3833
					UNKN	3273	3280	3	7		C				6	1.2	3833
					UNKN	3353	3368	4	15		C				14	1.1	3833
					UNKN	4870	4880	5	10		C				2	5.0	3833
05N-08W-28		GRADY	HILLIARD	ANGELA 1	MRRW	13735	13755	1	20	3.5	W		7	2.9			2226
05N-08W-29	NWNESW	GRADY	MOBIL	RUNKLE 1	SPRG	15079	15109	1	30	4.0	S		10	3.0			2967

AREA: NORTHWEST

T-R-S	LOCATION	COUNTY	OPERATOR	WELLNAME	STRAT NAME	DEPTH INTERVAL		INTERV NO	TOTAL FEET	DIAM	COND	REP	NO OF BOXES	FT PER BOX	NO OF BAGS	FT PER BAG	FILE NO
05N-08W-29	NWNESW	GRADY	MOBIL	RUNKLE 1	SPRG	15117	15222	2	105	4.0	S		36	2.9			2967
					SPRG	16125	16137	1	12		C				11	1.1	3557
05N-08W-29	NWNESW	GRADY	MOBIL	RUNKLE UN 1	SPRG	15079	15109	1	30	4.0	S		4	7.5			4083
					SPRG	15117	15188	2	71	4.0	S		7	10.1			4083
05N-08W-35	NESENE	GRADY	MAGNOLIA	SMITH HOMER 12	FRTN	3205	3234	1	30	3.0	W	P	2	15.0			2803
					NBLO	3205	3234	1	30	3.0	W	P	2	15.0			2803
					NBLO	3121	3136	1	15		C				7	2.1	3406
05N-08W-35	SWNWNE	GRADY	MAGNOLIA	SMITH HOMER 11	NBLO	3139	3177	1	38		C				17	2.2	3405
05N-08W-35	SWNWSE	GRADY	MAGNOLIA	DRYDEN D A 5	NBLO	3228	3244	1	16		C				8	2.0	3296
05N-08W-35	SWSENE	GRADY	MAGNOLIA	SMITH HOMER 14	NBLO	3203	3223	1	20		C				15	1.3	3180
05N-08W-35	SWSESE	GRADY	MAGNOLIA	DRYDEN M E 5	NBLO	3116	3154	1	38		C				15	2.5	3298
05N-08W-35	SWSWNE	GRADY	MAGNOLIA	SMITH HOMER 16	UNKN	2689	2694	1	5	3.0	W		1	5.0			2854
					UNKN	2724	2727	2	3	3.0	W		1	3.0			2854
					UNKN	2765	2775	3	10	3.0	W		2	5.0			2854
					NBLO	2865	2892	4	27	3.0	W	P	3	9.0			2854
					NBLO	2913	2918	5	5	3.0	W		1	5.0			2854
					NBLO	3211	3225	6	14	3.0	W	P	2	7.0			2854
					NBLO	3235	3246	7	11	3.0	W		2	5.5			2854
					NBLO	3340	3345	8	5	3.0	W		1	5.0			2854
					NBLO	2689	3347	1	658		C				35	18.8	3179
05N-09W-03	NENESE	CADDO	MAGNOLIA	SURBECK 11	NBLO	3387	3403	1	16		C				7	2.3	3693
					NBLO	3514	3520	2	6		C				6	1.0	3693
					UNKN	3830	3836	3	6		C				3	2.0	3693
					ROWE	4110	4190	4	80		C				11	7.3	3693
05N-09W-03	NWSESE	CADDO	MAGNOLIA	SURBECK 10	UNKN	3326	3332	1	6		C				12	.5	3666
05N-09W-03	SESESE	CADDO	MAGNOLIA	SURBECK 8	UNKN	3217	3227	1	10		C				10	1.0	3668
					UNKN	3744	3753	2	8		C				3	2.7	3668
					UNKN	4033	4039	3	6		C				4	1.5	3668
05N-09W-03	SWNWNW	CADDO	MAGNOLIA	SURBECK 12	PRMN	3738	3744	1	6		C				7	.9	3692
					ROWE	3967	4199	2	232		C				57	4.1	3692

T-R-S	LOCATION	COUNTY	OPERATOR	WELLNAME	STRAT NAME	DEPTH INTERVAL		INTERV NO	TOTAL FEET	DIAM	COND	REP	NO OF BOXES	FT PER BOX	NO OF BAGS	FT PER BAG	FILE NO
05N-09W-03	SWNWNW	CADDO	MAGNOLIA	SURBECK 12	ROWE	4218	4222	3	4		C				5	.8	3692
05N-09W-03	SWSESE	CADDO	MAGNOLIA	SURBECK 9	UNKN	3353	3363	1	10		C				4	2.5	3669
05N-09W-06	S2NWNW	CADDO	MAGNOLIA	GINGRICH 5	PRMN	3381	3391	1	10		C				3	3.3	3452
					PRMN	3455	3462	2	7		C				4	1.8	3452
					PRMN	3510	3517	3	7		C				5	1.4	3452
05N-09W-10	N2NWNE	CADDO	MAGNOLIA	PAU KUNE 2	UNKN	3381	3396	1	15		C				8	1.9	3741
					ROWE	3357	3381	1	24		C				10	2.4	3817
05N-09W-10	NENWNE	CADDO	MAGNOLIA	PAU KUNE 10	UNKN	3350	3398	1	48		C				7	6.9	3804
05N-09W-10	NWNENE	CADDO	MAGNOLIA	PAU KUNE 9	ROWE	3338	3372	1	34		C				9	3.8	3803
05N-09W-10	SENENE	CADDO	MAGNOLIA	PAU KUNE 6	NBLO	3282	3288	1	6		C				2	3.0	3742
					ROWE	3373	3411	2	38		C				6	6.3	3742
05N-09W-10	SWNENE	CADDO	MAGNOLIA	PAU KUNE 7	NBLO	3425	3469	1	44		C				10	4.4	3805
05N-09W-10	SWSWNE	CADDO	MAGNOLIA	PAU KUNE 11	ROWE	5964	5972	1	8		C				5	1.6	3826
					UNKN	6073	6094	2	21		C				7	3.0	3826
					UNKN	6142	6157	3	15		C				7	2.1	3826
05N-09W-11	N2SESE	CADDO	MAGNOLIA	MCKENNA 15	ROWE	3290	3331	1	41		C				36	1.1	3696
05N-09W-11	NENESE	CADDO	MAGNOLIA	MCKENNA 7	YULE	3845	3851	1	6	3.0	W		1	6.0			2990
					YULE	3847	3867	1	20		C				8	2.5	3658
05N-09W-11	NENWNE	CADDO	MAGNOLIA	HEDLUND 8	UNKN	3785	3834	1	49		C				12	4.1	3255
					UNKN	4680	4692	2	12		C				10	1.2	3255
					UNKN	5016	5028	3	12		C				7	1.7	3255
					UNKN	5177	5181	4	4		C				5	.8	3255
					UNKN	5360	5386	5	26		C				17	1.5	3255
05N-09W-11	NENWSE	CADDO	MAGNOLIA	MCKENNA 1	UNKN	3109	3119	1	10		C				4	2.5	3697
					NBLO	3165	3457	2	292		C				51	5.7	3697
					WADE	3983	3988	3	5		C				5	1.0	3697
05N-09W-11	NENWSE	CADDO	MAGNOLIA	MCKENNA 10	NBLO	3292	3335	1	43		C				12	3.6	3681
05N-09W-11	NESESE	CADDO	MAGNOLIA	MCKENNA 14	UNKN	3305	3315	1	10		C				4	2.5	3661
					UNKN	3325	3333	2	8		C				5	1.6	3661
					UNKN	3333	3343	3	10		C				4	2.5	3661

T-R-S	LOCATION	COUNTY	OPERATOR	WELLNAME	STRAT NAME	DEPTH INTERVAL		INTERV NO	TOTAL FEET	DIAM	COND	REP	NO OF BOXES	FT PER BOX	NO OF BAGS	FT PER BAG	FILE NO
05N-09W-11	NESESE	CADDO	MAGNOLIA	MCKENNA 14	UNKN	3343	3355	4	8		C				6	1.3	3661
					UNKN	3355	3361	5	6		C				4	1.5	3661
					UNKN	3361	3371	6	10		C				4	2.5	3661
					UNKN	3390	3395	7	5		C				4	1.3	3661
05N-09W-11	NESESE	CADDO	MAGNOLIA	MCKENNA 3	PRMN	3323	3327	1	4		C				4	1.0	3680
05N-09W-11	NWNESE	CADDO	MAGNOLIA	MCKENNA 8	UNKN	3948	3998	1	50		C				15	3.3	3659
05N-09W-11	NWNWNW	CADDO	MAGNOLIA	LACKEY 9	UNKN	3730	3763	1	33		C				10	3.3	3820
					UNKN	3810	3816	2	6		C				2	3.0	3820
					UNKN	4040	4059	3	19		C				8	2.4	3820
05N-09W-11	NWNWSE	CADDO	MAGNOLIA	MCKENNA 9	UNKN	3203	3218	1	15		C				14	1.1	3679
					UNKN	3312	3322	2	10		C				5	2.0	3679
					ROWE	3367	3372	3	5		C				2	2.5	3679
05N-09W-11	SENESE	CADDO	MAGNOLIA	MCKENNA 13	ROWE	3281	3331	1	50		C				11	4.5	3655
					ROWE	3334	3344	2	10		C				2	5.0	3655
05N-09W-11	SENWNE	CADDO	MAGNOLIA	HEDLUND 7	UNKN	3844	3872	1	28		C				18	1.6	3504
					UNKN	4492	4502	2	10		C				5	2.0	3504
					UNKN	4992	4997	3	5		C				6	.8	3504
					UNKN	5023	5038	4	15		C				9	1.7	3504
					UNKN	5038	5075	5	37		C				13	2.8	3504
05N-09W-11	SWNESE	CADDO	MAGNOLIA	MCKENNA 11	UNKN	3298	3323	1	25		C				8	3.1	3700
					ROWE	3340	3347	2	7		C				5	1.4	3700
05N-09W-11	SWNWNE	CADDO	MAGNOLIA	HEDLUND 6	UNKN	3803	3834	1	31		C				20	1.6	3505
05N-09W-11	SWNWNW	CADDO	MAGNOLIA	LACKEY 4	ROWE	3328	3378	1	50		C				12	4.2	3809
05N-09W-11	SWNWSE	CADDO	MAGNOLIA	MCKENNA 12	UNKN	3340	3423	1	83		C				18	4.6	3701
05N-09W-11	SWSESE	CADDO	MAGNOLIA	MCKENNA 16	MRCD	5661	5783	1	122		C				19	6.4	3687
05N-09W-12	SESWNE	CADDO	MOBIL	ROYCE ORD UN 1	SPRG	10447	10532	1	85	4.0	W		10	8.5			2901
					SPRG	12316	12350	2	34	4.0	S		9	3.8			2901
					SPRG	12350	12396	3	46	4.0	W		14	3.3			2901
					BRMD	17826	17910	3	84	4.0	S		15	5.6			2901
					TPCK	17910	17940	5	30	4.0	S		3	10.0			2901

AREA: NORTHWEST

T-R-S	LOCATION	COUNTY	OPERATOR	WELLNAME	STRAT NAME	DEPTH INTERVAL		INTERV NO	TOTAL FEET	DIAM	COND	REP	NO OF BOXES	FT PER BOX	NO OF BAGS	FT PER BAG	FILE NO
05N-09W-12	SESWNE	CADDO	MOBIL	ROYCE ORD UN 1	TPCK	17948	17957	6	9	4.0	S		1	9.0			2901
					TPCK	17967	18063	7	96	4.0	S		11	8.7			2901
					TPCK	18071	18226	8	155	4.0	S		24	6.5			2901
					MCLS	18226	18444	9	218	4.0	W		15	14.5			2901
					ABCK	19250	19306	10	56	4.0	W		4	14.0			2901
					SPRG	10497	10532	1	35		C				35	1.0	3581
					SPRG	12316	12341	2	25		C				25	1.0	3581
					TPCK	17967	18084	3	117		C				102	1.1	3581
05N-10W-01	NENENW	CADDO	MAGNOLIA	EDWARDS 13	GRNR	3473	3480	1	7		C				3	2.3	3806
05N-10W-01	NENW	CADDO	MAGNOLIA	EDWARDS 4	UNKN	5158	5250	1	92		C				34	2.7	3753
					UNKN	5380	5429	2	49		C				34	1.4	3753
					UNKN	5429	5447	3	18		C				14	1.3	3753
					UNKN	5486	5501	4	15		C				16	.9	3753
05N-10W-01	NENWNW	CADDO	MAGNOLIA	EDWARDS IDA 4	PSLV	3557	3561	1	4		C				3	1.3	3445
05N-10W-01	NESENW	CADDO	MAGNOLIA	EDWARDS 6	UNKN	5805	5813	1	8		C				5	1.6	3828
					UNKN	5872	5916	2	44		C				32	1.4	3828
05N-10W-01	NESENW	CADDO	MAGNOLIA	EDWARDS 7	UNKN	5245	5249	1	4		C				5	.8	3807
					UNKN	5484	5496	2	12		C				3	4.0	3807
					UNKN	5509	5565	3	54		C				61	.9	3807
05N-10W-01	NESENW	CADDO	MAGNOLIA	EDWARDS L L 6	WADE	5402	5413	1	11	3.0	W		2	5.5			2999
05N-10W-01	NESWNW	CADDO	AMARADA	EDWARDS 1	NILS	5126	5142	1	16		C				3	5.3	3755
					NILS	5250	5265	2	15		C				3	5.0	3755
					NILS	5447	5485	3	38		C				33	1.2	3755
05N-10W-01	S2NWNE	CADDO	MAGNOLIA	DAVIS 6	NBLO	3408	3415	1	7		C				3	2.3	3759
05N-10W-01	SENWNE	CADDO	MAGNOLIA	DAVIS 5	UNKN	3318	3511	1	193		C				19	10.2	3758
05N-10W-01	SWNENW	CADDO	MAGNOLIA	EDWARDS 5	WADE	5262	5275	1	13		C				20	.7	3827
					MDRN	5500	5515	2	15		C				28	.5	3827
05N-10W-01	SWSWNW	CADDO	MAGNOLIA	EDWARDS IDA 2	MSRN	5762	5782	1	20		C				21	1.0	3444
05N-10W-10		CADDO	KIRBY	MARSHALL 1-29	UNKN	17698	17758	1	60	4.0	S		7	8.6			4187
05N-10W-17	SW	CADDO	KIRBY	SCHNEBERGER 1-17	GDRD	19581	19597	1	16	2.5	S		2	8.0			1764 A

AREA: NORTHWEST

T-R-S	LOCATION	COUNTY	OPERATOR	WELLNAME	STRAT NAME	DEPTH INTERVAL		INTERV NO	TOTAL FEET	DIAM	COND	REP	NO OF BOXES	FT PER BOX	NO OF BAGS	FT PER BAG	FILE NO
05N-10W-17	SW	CADDO	KIRBY	SCHNEBERGER 1-17	GDRD	19581	19597	1	16	3.5	S		2	8.0			4186
05N-10W-35		CADDO	KERR MCGEE	TETANQUE 1	SPRG	18076	18115	1	39	4.0	W		16	2.4			2261
05N-11W-36	SWNE	CADDO	TEXACO	CARR 1	SPRG	16067	16111	1	44	4.0	S		16	2.8			509
05N-11W-36	SWNE	COMANCHE	TEXACO	CARR 1	SPRG	17002	17062	1	60	4.0	W		20	3.0			512
05N-12W-02		CADDO	TEXACO	MULKAHEY 8	VIOL	2494	2695	1	201	3.5	W	P	6	33.5			502
05N-12W-02	NENWSE	CADDO	TEXACO	MULKEHAY J 10	VIOL	2568	2589	1	21		C				14	1.5	3140
					UNKN	2692	3252	2	560		C				137	4.1	3140
05N-12W-02	NESENW	CADDO	TEXACO	APACHE UN TR 7-11	BRMD	3613	3619	1	9	4.5	S		2	4.5			1563
					BRMD	3623	3658	2	35	4.5	S		11	3.2			1563
					BRMD	3675	3741	3	66	4.5	S		19	3.5			1563
					BRMD	3777	3778	4	1	4.5	S		1	1.0			1563
					BRMD	3894	3899	5	5	4.5	S		2	2.5			1563
05N-12W-02	SENESW	CADDO	SANTA FE MINERALS	SMITH 2-2	MCLS	4246	4269	1	23	2.5	S		8	2.9			2614
					OLCK	4392	4410	2	18	2.5	S		6	3.0			2614
05N-12W-02	SENW	CADDO	SANTA FE MINERALS	LEWIS 5	MCLS	4672	4795	1	123	3.5	S		41	3.0			2641
05N-12W-03	NWNWSE	CADDO	TEXACO	SCHURCH 1	ABCK	7970	7986	1	16	3.5	S		6	2.7			843
					ABCK	8245	8267	2	22	3.5	S		9	2.4			843
05N-12W-12		CADDO	HUBER	GEIONETTY 1	SMPS	3862	3904	1	42	4.5	W		13	3.2			603
					VIOL	3862	3904	1	42	4.5	W		13	3.2			603
					VIOL	3913	3968	2	55	4.5	W	P	8	6.9			603
					SMPS	3913	3968	2	55	4.5	W	P	8	6.9			603
					SMPS	3981	4038	3	57	4.5	W		13	4.4			603
					VIOL	3981	4038	3	57	4.5	W		13	4.4			603
06N-01W-09	W2W2SE	CLEVELAND	NUCORP	CHAMPEAU 1	BRMD	7330	7347	1	17	4.0	W		6	2.8			4222
06N-01W-16	NENE	CLEVELAND	UNION TEXAS	BERNARD 1	BRMD	7287	7330	1	43	4.5	W		15	2.9			530
06N-01W-20	NENESW	CLEVELAND	MAGNOLIA	LEXINGTON 1-A	HNTN	6820	6833	1	13		C				12	1.1	3232
06N-01W-23	SESW	CLEVELAND	MAGNOLIA	HISEL 1	BRVL	6154	6164	1	10		C				4	2.5	3425
					HNTN	6330	6340	2	10		C				14	.7	3425
06N-01W-26	N2SENW	CLEVELAND	MAGNOLIA	ANNELER G 1	BRVL	6067	6073	1	6		C				6	1.0	3602
06N-01W-26	SENE	CLEVELAND	MAGNOLIA	ANNELER J 1	BRVL	6081	6089	1	8		C				6	1.3	3547

AREA: NORTHWEST

T-R-S	LOCATION	COUNTY	OPERATOR	WELLNAME	STRAT NAME	DEPTH INTERVAL		INTERV NO	TOTAL FEET	DIAM	COND	REP	NO OF BOXES	FT PER BOX	NO OF BAGS	FT PER BAG	FILE NO
06N-01W-26	SWNE	CLEVELAND	MAGNOLIA	ANNELER J F 1	BRVL	6085	6093	1	8		C				5	1.6	3601
					UNKN	6810	6815	2	5		C				6	.8	3601
					UNKN	6990	7005	3	15		C				17	.9	3601
06N-02W-02	SWSWNE	McCLAIN	MAGNOLIA	TUGGLE 1	BRMD	8043	8091	1	48		C				21	2.3	3584
					BRMD	8182	8207	2	25		C				2	12.5	3584
					MCLS	8418	8434	3	16		C				16	1.0	3584
					MCLS	8434	8449	4	15		C				15	1.0	3584
					MCLS	8749	8776	5	27		C				15	1.8	3584
					OLCK	8777	8800	6	23		C				18	1.3	3584
					OLCK	8834	8857	7	23		C				23	1.0	3584
06N-02W-19		MCCLAIN	HANOVER	GREEN 1-9	OLCK	9700	9722	1	22	4.0	S		8	2.8			2178
06N-02W-27	NWNWNW	MCCLAIN	CARTER	ATCHLEY 1	OLCK	9484	9495	1	9	4.0	S		2	4.5			490
					JOIN	9495	9509	2	14	4.0	S		2	7.0			490
					ABCK	9510	9604	3	94	4.0	S		27	3.5			490
06N-03W-04	W2SWNW	MCCLAIN	WESSELY ENGR	MARING 1-4	BRMD	10878	10897	1	19	4.0	W		7	2.7			2705
					BRMD	10900	10906	2	6	4.0	W		2	3.0			2705
					BRMD	10918	10989	3	71	4.0	W		24	3.0			2705
06N-03W-05	NWNW	MCCLAIN	CARTER	MOTTINGER 1	BRMD	10833	10845	1	12	2.5	S		3	4.0			473
06N-03W-07	N2NWNW	MCCLAIN	PAN AMERICAN	MAYO 1	BRMD	11738	11780	1	42	3.0	S		6	7.0			4206
06N-03W-17		MCCLAIN	OFS TULSA	BROOK 1-17	BRMD	10902	10916	1	14	3.0	S		2	7.0			2434
06N-03W-17	NENWNE	MCCLAIN	SUNRAY	PRICE 2	BRMD	10909	10967	1	58	4.0	W		11	5.3			32 B
06N-03W-19	NENESW	MCCLAIN	CHEYENNE PETROLEUM	IVA 1-10	BRMD	11040	11099	1	59	4.0	W		21	2.8			2729
					BRMD	11102	11112	2	10	4.0	W		4	2.5			2729
					BRMD	11135	11185	3	50	4.0	W		17	2.9			2729
06N-03W-20	NWSE	MCCLAIN	GULF	BAXTER 1	SMPS	10000	10211	1	211	3.5	W		58	3.6			269
					SMPS	10241	10277	2	36	3.5	W		14	2.6			269
					SMPS	10339	10530	3	191	3.5	W		55	3.5			269
06N-03W-29	NENE	MCCLAIN	GULF	SHADDIX 2	HNTN	9205	9253	1	48	4.0	W		17	2.8			213
06N-03W-31	NWNW	MCCLAIN	SUN	KENNEDY 1	HNTN	10034	10105	1	71	3.5	C		5		45	1.6	4000
					HNTN	10247	10330	2	83	3.5	C		9		59	1.4	4000

AREA: NORTHWEST

T-R-S	LOCATION	COUNTY	OPERATOR	WELLNAME	STRAT NAME	DEPTH INTERVAL		INTERV NO	TOTAL FEET	DIAM	COND	REP	NO OF BOXES	FT PER BOX	NO OF BAGS	FT PER BAG	FILE NO
06N-03W-34	NENE	MCCLAIN	CARTER	HAWKINS 1	SMPS	9211	9253	1	42	2.5	S		11	3.8			98
06N-04W-03		MCCLAIN	CLEARY	JOE 3-1	HNTN	10643	10664	1	21	2.5	W		6	3.5			1613
06N-04W-05	NE	MCCLAIN	SHELL	HESTER 1-5	BRMD	12216	12223	1	7	4.0	W		3	2.3			4142
					BRMD	12232	12273	2	41	4.0	W		14	2.9			4142
06N-04W-17	NWSENW	MCCLAIN	SHELL	SMITH - HESTER 1-17	RDFK	10172	10231	1	59	4.0	S		20	3.0			4132
					RDFK	11339	11354	2	15	4.0	S		5	3.0			4132
					HNTN	11364	11424	3	60	4.0	S		20	3.0			4132
					VIOL	12412	12423	4	11	4.0	S		4	2.8			4132
					BRMD	12426	12518	5	92	4.0	S		31	3.0			4132
					RDFK	10172	10254	1	82	4.0	S		9	9.1			4135
					HNTN	11364	11424	2	60	4.0	S		7	8.6			4135
					BRMD	12412	12518	3	106	4.0	S		12	8.8			4135
06N-04W-22		MCCLAIN	SOUTHLAND	KEELER 1-22	BRMD	11805	11832	1	28	4.0	S		10	2.8			2217
06N-04W-22	SENE	MCCLAIN	SUNRAY DX	JESS KEEL 1	BRMD	11921	11924	1	3	4.0	W		1	3.0			470
06N-04W-22	SENE	MCCLAIN	SUNRAY DX	KEEL 1	SMPS	11897	11956	1	59	4.0	S		19	3.1			1386
06N-04W-26	S2SW	MCCLAIN	SUN	HOPKINS 1	BRMD	11888	11915	1	27	3.5	C		2		28	1.0	3980 A
					BRMD	11938	11951	2	13	3.5	C		1		11	1.2	3980 A
					BRMD	11958	11977	3	19	3.5	C		1		16	1.2	3980 A
06N-04W-27	NWSE	MCCLAIN	ASHLAND	CAVINESS 1	BRMD	11996	12029	1	33		C				7	4.7	3174
					MCLS	12921	13020	2	99		C				3	33.0	3174
					OLCK	13044	13066	3	22		C				4	5.5	3174
06N-04W-35	S2NW	MCCLAIN	SUN	WILLIAMS B C 1	BRMD	11930	12024	1	94	4.0	C				8	11.8	3963
06N-04W-35	SWSW	MCCLAIN	SUN	PETERS 1	BRMD	11908	11995	1	87	3.5	C		6		81	1.1	4001
06N-04W-36	W2NESE	MCCLAIN	CLEARY	BAKER 4	BRMD	11210	11262	1	52	4.0	S		15	3.5			1495
06N-05W-16	SENWSE	GRADY	MUSTANG	HAY 1-16	HNTN	12439	12499	1	60	4.0	S		5	12.0			1985
					BRMD	13631	13687	2	56	4.0	S		5	11.2			1985
					HNTN	12439	12499	1	60	4.0	S		7	8.6			4086
					BRMD	13631	13687	2	56	4.0	S		5	11.2			4086
06N-05W-22	NESWNE	GRADY	MUSTANG	PAYNE 1-22	BRMD	13516	13541	1	25	4.0	S		9	2.8			1984
06N-05W-25	NE	GRADY	MUSTANG	BIRDWELL 1-25	BRMD	12970	13001	1	31	4.0	S		3	10.3			1986

AREA: NORTHWEST

T-R-S	LOCATION	COUNTY	OPERATOR	WELLNAME	STRAT NAME	DEPTH INTERVAL		INTERV NO	TOTAL FEET	DIAM	COND	REP	NO OF BOXES	FT PER BOX	NO OF BAGS	FT PER BAG	FILE NO
06N-05W-25	NE	GRADY	MUSTANG	BRIDWELL 1-25	BRMD	12970	13001	1	31	4.0	S		11	2.8			4140
06N-06W-33		GRADY	TEXACO - PHILLIPS	RODGERS 1	BRMD	16546	16584	1	38	2.5	W		8	4.8			527
					BRMD	16587	16622	2	35	2.5	W	P	5	7.0			527
					BRMD	16868	16888	3	20	2.5	W	P	2	10.0			527
					BRMD	16911	16921	4	10	2.5	W	P	1	10.0			527
06N-07W-05	N2SWSW	GRADY	WARD PETR	CAMILLA 1-5	WADE	8357	8408	1	51	4.0	S		18	2.8			2592
06N-07W-09	S2N2SE	GRADY	HOWARD WALSH JR	DEAL 1	MDRN	8980	9040	1	60	4.0	W		21	2.9			2097
					CULP	10572	10617	2	45	4.0	W		15	3.0			2097
06N-07W-10		GRADY	HUMBLE	RICHARDSON 1	MRRW	14137	14330	1	193	3.0	S	P	6	32.2			194 B
06N-07W-30		GRADY	MARSHALL	CARLIN FMS 1-30	YULE	8295	8328	1	33	4.0	S		11	3.0			2421
06N-08W-03	SWNENE	GRADY	MIDWEST	SCOTT 1	MRCD	10693	10798	1	105	4.0	S		36	2.9			1501
					MRCD	10693	10798	1	105	4.0	S		14	7.5			4242
06N-08W-11	NWNW	GRADY	RAMSEY	SCOTT 1	MRCD	10821	10881	1	60	3.5	W		21	2.9			1492
					MRCD	10821	10882	1	61	4.0	S		7	8.7			4104
06N-08W-18	NWSWNE	GRADY	SUN	LAVERTY UN 1	BRMD	20923	20950	1	27	2.5	S		9	3.0			3988
					BRMD	20956	20970	2	14	2.5	S		5	2.8			3988
					BRMD	20977	21035	3	58	2.5	S		19	3.1			3988
					BRMD	21038	21089	4	51	2.5	S		18	2.8			3988
					BRMD	21092	21262	5	170	2.5	S		60	2.8			3988
06N-08W-20	S2N2SW	GRADY	KAISER FRANCIS	LAVERTY JOHNSON 1-20	CLVD	16175	16220	1	45	2.5	W		17	2.6			2755
					SPRG	16222	16258	2	36	2.5	W		14	2.6			2755
06N-08W-21	SWNE	GRADY	SAMEDAN	THOMAS 1	MRCD	10976	11036	1	60	4.0	S		20	3.0			1795
06N-08W-21	SWNE	GRADY	SAMEDAN	THOMAS UN 1	MRCD	10976	11036	1	60	4.0	S		8	7.5			4193
06N-08W-26		GRADY	WARD	GERTIE 1	MDRN	9525	9575	1	50	4.0	S		17	2.9			2159
06N-08W-28	NENE	GRADY	CLEARY	MCDONALD 1-28	MRCD	10872	10984	1	112	4.0	S		38	2.9			1612
					HGSR	10872	10909	1	37	4.0	S		5	7.4			4250
					MRCD	10909	10983	2	74	4.0	S		10	7.4			4250
06N-08W-32	SWNE	GRADY	AN SON	CLARA 1-32	UNKN	10998	11010	1	14	4.0	W		4	3.5			2593
06N-09W-11	NWSW	CADDO	MAGNOLIA	NORTH CEMENT 3	UNKN	10697	10760	1	63	4.0	W		18	3.5			3006
					UNKN	10795	10866	2	71	4.0	W		16	4.4			3006

AREA: NORTHWEST

T-R-S	LOCATION	COUNTY	OPERATOR	WELLNAME	STRAT NAME	DEPTH INTERVAL		INTERV NO	TOTAL FEET	DIAM	COND	REP	NO OF BOXES	FT PER BOX	NO OF BAGS	FT PER BAG	FILE NO
06N-09W-13	NWSW	CADDO	MAGNOLIA	NORTH CEMENT UN 2	MRCD	10660	10699	1	39	2.5	W		9	4.3			2992
					MRCD	10709	10720	2	11	2.5	W		3	3.7			2992
					MRCD	10765	10857	3	92	2.5	W		26	3.5			2992
06N-09W-14	NWNE	CADDO	MAGNOLIA	LILLIAN MILLER 1-A	WADE	8665	8670	1	5		C				3	1.7	3816
					UNKN	10444	10449	2	5		C				2	2.5	3816
					UNKN	10637	10641	3	4		C				10	.4	3816
					UNKN	10653	10676	4	23		C				11	2.1	3816
					UNKN	10753	10821	5	68		C				65	1.0	3816
					UNKN	11117	11130	6	13		C				12	1.1	3816
					UNKN	12923	12940	7	17		C				12	1.4	3816
06N-09W-14	SENWNE	CADDO	GULF	MILLER 1	SPRG	15805	15905	1	100	3.5	S	P	16	6.3			441
					CNGM	16450	16579	2	129	3.5	W		43	3.0			441
06N-09W-28	NWNESW	CADDO	AMOCO	MCINTYRE 1	SPRG	18660	18710	1	50	4.0	S		9	5.6			4332
06N-09W-30	SESWSE	CADDO	AMOCO	RAY UN 1	GDRD	19633	19664	1	31	4.0	S		3	10.3			4233
06N-09W-30	SESWSE	CADDO	AMOCO	RAY UNIT 1	GDRD	19633	19641	1	8	2.5	S		1	8.0			4190
					GDRD	19646	19665	2	19	2.5	S		2	9.5			4190
06N-09W-31	SWNWSW	CADDO	MAGNOLIA	GREGORY 6	NBLO	3388	3395	1	7		C				3	2.3	3660
					PRMN	3416	3421	2	5		C				3	1.7	3660
					PRMN	3438	3444	3	6		C				3	2.0	3660
06N-10W-10	NE	CADDO	GHK	EDWARDS - BARRETT 1-10	UNKN	17220	17280	1	60	4.0	W		20	3.0			2622
					UNKN	17693	17753	2	60	4.0	W		21	2.9			2622
06N-10W-25	SESWSW	CADDO	MAGNOLIA	PICKARD - EDWARDS 3	PRMN	3392	3404	1	12		C				5	2.4	3794
06N-10W-25	SWSESW	CADDO	MAGNOLIA	CEMENT - EDWARDS 4	UNKN	5138	5148	1	10		C				3	3.3	3761
					UNKN	5168	5178	2	10		C				2	5.0	3761
					UNKN	5661	5674	3	13		C				12	1.1	3761
					UNKN	5821	5831	4	10		C				12	.8	3761
					UNKN	5831	5850	5	19		C				8	2.4	3761
					UNKN	7321	7327	6	6		C				3	2.0	3761
					UNKN	7347	7354	7	7		C				4	1.8	3761
					UNKN	7366	7368	8	2		C				3	.7	3761

T-R-S	LOCATION	COUNTY	OPERATOR	WELLNAME	STRAT NAME	DEPTH INTERVAL		INTERV NO	TOTAL FEET	DIAM	COND	REP	NO OF BOXES	FT PER BOX	NO OF BAGS	FT PER BAG	FILE NO
06N-10W-25	SWSESW	CADDO	MAGNOLIA	CEMENT - EDWARDS 4	UNKN	3385	3400	1	15		C				4	3.8	3766
					UNKN	3975	3985	2	10		C				5	2.0	3766
					UNKN	4275	4290	3	15		C				11	1.4	3766
					UNKN	4891	4902	4	11		C				12	.9	3766
06N-10W-25	SWSWSW	CADDO	MAGNOLIA	PICKARD - EDWARDS 4	MLTN	5380	5429	1	49		C				8	6.1	3743
					UNKN	4208	4218	1	10		C				12	.8	3757
					UNKN	4503	4512	2	9		C				4	2.3	3757
					UNKN	4721	4730	3	9		C				3	3.0	3757
					UNKN	4903	4921	4	18		C				13	1.4	3757
					UNKN	4921	4933	5	12		C				13	.9	3757
					UNKN	4937	4946	6	9		C				5	1.8	3757
					UNKN	7019	7024	7	5		C				3	1.7	3757
					UNKN	7348	7360	8	12		C				3	4.0	3757
					UNKN	7365	7372	9	7		C				3	2.3	3757
					UNKN	7412	7426	10	14		C				4	3.5	3757
					UNKN	7612	7626	11	14		C				4	3.5	3757
					UNKN	7701	7705	12	4		C				3	1.3	3757
					UNKN	7728	7734	13	6		C				3	2.0	3757
					UNKN	7773	7781	14	8		C				3	2.7	3757
					UNKN	8026	8036	15	10		C				3	3.3	3757
					UNKN	8320	8330	16	10		C				2	5.0	3757
					UNKN	4417	4471	1	54		C				14	3.9	3765
06N-10W-26		CADDO	AVALON EXPL	APACHE 1-26	DEES	7641	7668	1	27	4.0	W	F	10	2.7			2477
					DEES	7671	7736	2	65	4.0	W	G	23	2.8			2477
06N-10W-26	NWSWSW	CADDO	MILLER	GARNER 3	UNKN	3503	3513	1	10		C				1	10.0	3313
					UNKN	3911	4056	2	145		C				6	24.2	3313
06N-10W-27	NWNWSE	CADDO	MIDCON CENTRAL	ELIZABETH 11	FRTN	1923	1966	1	43	4.0	W		4	10.8			2378
					FRTN	2055	2067	2	12	4.0	W		1	12.0			2378
					FRTN	2162	2195	3	33	4.0	W		3	11.0			2378
					FRTN	2410	2422	4	12	4.0	W		2	6.0			2378

AREA: NORTHWEST

T-R-S	LOCATION	COUNTY	OPERATOR	WELLNAME	STRAT NAME	DEPTH INTERVAL		INTERV NO	TOTAL FEET	DIAM	COND	REP	NO OF BOXES	FT PER BOX	NO OF BAGS	FT PER BAG	FILE NO
06N-10W-27	NWNWSE	CADDO	MIDCON CENTRAL	ELIZABETH 11	FRTN	1923	1966	1	43	4.0	S		15	2.9			2639
					FRTN	2055	2070	2	15	4.0	S		5	3.0			2639
					FRTN	2162	2197	3	35	4.0	S		12	2.9			2639
					FRTN	2410	2422	4	12	4.0	S		4	3.0			2639
06N-10W-27	SENESE	CADDO	MIDCON CENTRAL	ELIZABETH 10	FRTN	2025	2051	1	26	4.0	S		11	2.4			2636
					FRTN	2130	2162	2	32	4.0	S		13	2.5			2636
06N-10W-27	SWNESE	CADDO	MIDCON CENTRAL	ELIZABETH 9	TNKW	1913	1967	1	54	4.0	S		5	10.8			2376
					FRTN	1913	1947	1	34	4.0	S		13	2.6			2637
					FRTN	1949	1967	2	18	4.0	S		7	2.6			2637
06N-10W-28	SESWNE	CADDO	HARPER	BECKER 8-A	FRTN	1956	1986	1	30	4.0	W		11	2.7			2640
06N-10W-35	NENESE	CADDO	MAGNOLIA	CEMENT - HENLEY 1	NBLO	3275	3291	1	16		C				7	2.3	3845
06N-10W-35	NENESE	CADDO	MAGNOLIA	CEMENT - HENLEY 2	ROWE	4670	4700	1	30	3.0	W	P	2	15.0			2996
					UNKN	4700	4751	1	51		C				26	2.0	3846
06N-10W-35	NESWSE	CADDO	MAGNOLIA	CEMENT - HENLEY 5	GRFN	3473	3476	1	3	2.5	W		1	3.0			2995
					MDRN	5384	5509	2	125	2.5	W	P	7	17.9			2995
06N-10W-35	NESWSE	CADDO	MAGNOLIA	CEMENT - HENLEY 7	GRFN	3432	3439	1	7		C				3	2.3	3848
06N-10W-35	NWNENE	CADDO	MAGNOLIA	SAMES 8	YULE	3422	3427	1	5		C				1	5.0	3762
					MDRN	4377	4390	2	13		C				6	2.2	3762
06N-10W-35	NWNWNE	CADDO	MAGNOLIA	SAMES 11	UNKN	3373	3380	1	7		C				3	2.3	3800
					UNKN	3453	3458	2	5		C				1	5.0	3800
06N-10W-35	NWNWNE	CADDO	MAGNOLIA	SAMES 5	UNKN	3500	3525	1	25		C				5	5.0	3767
					UNKN	5159	5174	2	15		C				9	1.7	3767
					UNKN	5188	5205	3	17		C				9	1.9	3767
					UNKN	5228	5246	4	18		C				3	6.0	3767
					UNKN	5300	5337	5	37		C				17	2.2	3767
06N-10W-35	NWNWSE	CADDO	MAGNOLIA	CEMENT - HENLEY 3	UNKN	3435	3450	1	15		C				3	5.0	3847
					UNKN	3475	3517	2	42		C				18	2.3	3847
06N-10W-35	NWSWNE	CADDO	MAGNOLIA	SAMES 12	UNKN	3231	3273	1	42		C				5	8.4	3799
06N-10W-35	NWSWSE	CADDO	MAGNOLIA	CEMENT - HENLEY 9	GRFN	3429	3439	1	10		C				3	3.3	3849
06N-10W-35	SENE	CADDO	MAGNOLIA	SAMES 9	UNKN	3238	3248	1	10		C				2	5.0	3797

T-R-S	LOCATION	COUNTY	OPERATOR	WELLNAME	STRAT NAME	DEPTH INTERVAL		INTERV NO	TOTAL FEET	DIAM	COND	REP	NO OF BOXES	FT PER BOX	NO OF BAGS	FT PER BAG	FILE NO
06N-10W-35	SENE	CADDO	MAGNOLIA	SAMES 9	UNKN	3397	3405	2	8		C				4	2.0	3797
06N-10W-35	SENESE	CADDO	MAGNOLIA	HENLEY 4	PRMN	3330	3346	1	16		C				6	2.7	3730
					ROWE	3380	3400	2	20		C				7	2.9	3730
06N-10W-35	SESENE	CADDO	MAGNOLIA	SAMES 6	NBLO	3335	3345	1	10		C				9	1.1	3768
					NBLO	3714	3724	2	10		C				6	1.7	3768
					UNKN	4167	4185	3	18		C				8	2.3	3768
					CULP	4675	4695	4	20		C				13	1.5	3768
					CULP	4727	4735	5	8		C				6	1.3	3768
					MLTN	4996	5010	6	14		C				15	.9	3768
06N-10W-35	SWNENE	CADDO	MAGNOLIA	SAMES 4	UNKN	3634	3644	1	10		C		4		3	3.3	3793
					UNKN	4686	4690	2	4		C				2	2.0	3793
					UNKN	5002	5021	3	19		C				4	4.7	3793
					UNKN	5133	5143	4	10		C				4	2.5	3793
					UNKN	5611	5620	6	9		C				1	9.0	3793
					UNKN	5955	5960	7	5		C				3	1.7	3793
					UNKN	6007	6011	8	4		C				1	4.0	3793
					UNKN	6507	6517	9	10		C				5	2.0	3793
					UNKN	6532	6542	10	10		C				6	1.7	3793
					UNKN	6555	6572	11	17		C				13	1.3	3793
06N-10W-35	SWNESW	CADDO	MAGNOLIA	STREBA - ORD 1	SPRG	14046	14068	1	22		C				22	1.0	3597
					SPRG	14334	14353	2	19		C				18	1.1	3597
					SPRG	15018	15070	3	52		C				25	2.1	3597
06N-10W-35	SWNWSE	CADDO	MAGNOLIA	CEMENT - HENLEY 10	MRCD	5268	5383	1	115		C				22	5.2	3739
					MLTN	5552	5567	2	15		C				3	5.0	3739
					MLTN	5581	5596	3	15		C				15	1.0	3739
06N-10W-35	SWSWNE	CADDO	MAGNOLIA	SAMES 10	NILS	3330	3333	1	3		C				1	3.0	3802
					YULE	3397	3412	2	15		C				5	3.0	3802
					YULE	3450	3456	3	6		C				3	2.0	3802
06N-10W-35	SWSWNE	CADDO	MAGNOLIA	SAMES 7	UNKN	3231	3512	1	281		C				8	35.1	3760
06N-10W-36	NENENW	CADDO	MAGNOLIA	NILES 9	UNKN	3496	3598	1	102		C				15	6.8	3599

T-R-S	LOCATION	COUNTY	OPERATOR	WELLNAME	STRAT NAME	DEPTH INTERVAL		INTERV NO	TOTAL FEET	DIAM	COND	REP	NO OF BOXES	FT PER BOX	NO OF BAGS	FT PER BAG	FILE NO
06N-10W-36	NENESE	CADDO	MAGNOLIA	LINDSEY 14	NBLO	3276	3292	1	16		C				10	1.6	3629
06N-10W-36	NENWSW	CADDO	MAGNOLIA	MEDRANO 15	NBLO	3306	3311	1	5		C				3	1.7	3663
					NILS	3401	3411	2	10		C				3	3.3	3663
06N-10W-36	NWNWSW	CADDO	MAGNOLIA	MEDRANO 7	NBLO	3198	4662	1	1464		C				28	52.3	3662
06N-10W-36	NWSWSW	CADDO	MAGNOLIA	MEDRANO 8	ROWE	3439	3447	1	8	3.0	W		2	4.0			3000
					NBLO	3355	3365	1	10		C				6	1.7	3664
					PRMN	3392	3405	2	13		C				1	13.0	3664
06N-10W-36	SENESE	CADDO	MAGNOLIA	LINDSEY 15	NBLO	3450	3460	1	10		C				7	1.4	3630
					PRMN	3574	3588	2	14		C				7	2.0	3630
06N-10W-36	SESE	CADDO	MAGNOLIA	LINDSEY 13	ROWE	3495	3500	1	5		C				3	1.7	3641
06N-10W-36	SESESE	CADDO	MAGNOLIA	LINDSEY 3	ROWE	3407	3415	1	8		C				3	2.7	3638
06N-10W-36	SESWSE	CADDO	MAGNOLIA	LINDSEY 12	NBLO	3281	3450	1	170		C				7	24.3	3632
					MDRN	4990	5009	2	19		C				15	1.3	3632
06N-10W-36	SWNESW	CADDO	MAGNOLIA	MEDRANO 10	ROWE	3508	3523	1	15		C				17	.9	3694
06N-10W-36	SWNWNW	CADDO	MAGNOLIA	NILES 13	UNKN	3341	3356	1	15		C				3	5.0	3606
					UNKN	8713	8755	2	42		C				8	5.3	3606
06N-10W-36	SWSWNE	CADDO	MAGNOLIA	CADDO - ROWE 9	PRMN	3240	3245	1	5		C				5	1.0	3233
06N-10W-36	SWSWNW	CADDO	MAGNOLIA	NILES 10	UNKN	3223	3227	1	4		C				2	2.0	3600
					NILS	3303	3335	2	32		C				25	1.3	3600
					UNKN	4321	4336	3	15		C				15	1.0	3600
					UNKN	4365	4370	4	5		C				5	1.0	3600
06N-10W-36	SWSWSW	CADDO	MAGNOLIA	MEDRANO 11	NBLO	3345	3372	1	26		C				13	2.0	3676
					PRMN	3474	3479	2	5		C				1	5.0	3676
					GRFN	3521	3536	3	15		C				11	1.4	3676
					MDRN	5324	5405	4	81		C				74	1.1	3676
06N-11W-01	NWSE	CADDO	HARPER	WILLIE MAY 1	MRCD	11150	11208	1	57	3.5	S		5	11.4			2127
06N-12W-06	SWNW	CADDO	JONES & PELLOW	HALL 1	MSSP	5982	5988	1	6	3.5	W		2	3.0			1585
06N-12W-15	W2NESW	CADDO	SUN	GOEKEN 1	BRMD	7454	7512	1	58	4.0	S		19	3.1			4026
					BRMD	7515	7524	2	9	4.0	S		3	3.0			4026
					BRMD	7527	7548	3	21	4.0	S		7	3.0			4026

T-R-S	LOCATION	COUNTY	OPERATOR	WELLNAME	STRAT NAME	DEPTH INTERVAL		INTERV NO	TOTAL FEET	DIAM	COND	REP	NO OF BOXES	FT PER BOX	NO OF BAGS	FT PER BAG	FILE NO
06N-12W-15	W2NESW	CADDO	SUN	GOEKEN 1	BRMD	7556	7588	4	32	4.0	S		11	2.9			4026
					BRMD	7591	7605	5	14	4.0	S		5	2.8			4026
06N-12W-15	W2NESW	CADDO	SUN	GOEKIN 1	BRMD	7454	7606	1	152	4.0	S		9	16.9			2968
					BRMD	7454	7606	1	152	4.0	S		9	16.9			2968
06N-13W-01	NWSE	CADDO	SINCLAIR	SUSIE 1	BRMD	8742	8790	1	48	4.0	W	P	5	9.6			408
					BRMD	8866	8914	2	49	4.0	W	P	5	9.8			408
					MCLS	9445	9495	3	50	4.0	W	P	5	10.0			408
06N-13W-06	SWSWNE	CADDO	THERMO-DYNE	CORBIN 1	PNTC	550	781	1	231	4.0	S		53	4.4			1016
06N-13W-24	SWSWSE	CADDO	AMERADA	SILVERHORN 1	HNTN	1787	1795	1	8	4.0	C		1		8	1.0	944
					WDFD	1991	2004	2	13	4.0	C		1		1	13.0	944
06N-15W-14	SESWSW	KIOWA	COLUMBIAN FUEL	RAINY MT 2	HNTN	623	633	1	10	2.5	W		4	2.5			531 A
06N-15W-22	SWSWSE	KIOWA	COLUMBIAN FUEL	RAINY MT 3	HNTN	757	761	1	4	2.5	W		1	4.0			396
					HNTN	844	849	2	5	2.5	W		1	5.0			396
					SLVN	844	849	2	5	2.5	W		1	5.0			396
06N-15W-23		KIOWA	COLUMBIAN FUEL	RAINY MT 1	WDFD	821	1322	1	501	2.5	W	P	1	501.0			395
					HNTN	821	1322	1	501	2.5	W	P	1	501.0			395
07N-01W-03	NWNWSE	CLEVELAND	UNION TEXAS	NEW ERA 1-3	SMPS	7251	7291	1	40	3.5	S		15	2.7			2272
07N-01W-04	SWSWSE	CLEVELAND	MAGNOLIA	PERRINE I 1	WLCX	7329	7344	1	15		C				13	1.2	3454
07N-01W-05	NENWNE	CLEVELAND	MAGNOLIA	STALEY 1	WLCX	7547	7552	1	5		C				5	1.0	3404
					WLCX	7586	7591	2	5		C				7	.7	3404
					UNKN	7791	7800	3	9		C				7	1.3	3404
07N-02W-01	SESESW	CLEVELAND	GULF	TAYLOR 1	SMPS	7622	7680	1	58	2.0	W		19	3.1			161
07N-02W-07		MCCLAIN	DUNE RESOURCES	GLADYS 1-7	OLCK	7325	9306	1	0		SWC		1	.0			2355
					TPCK	7325	9306	1	0		SWC		1	.0			2355
					BRMD	7325	9306	1	0		SWC		1	.0			2355
07N-02W-12		CLEVELAND	DELANEY	BAKHAUS 1	SMPS	7688	7699	1	11	3.0	W		3	3.7			641
07N-02W-12		CLEVELAND	DELANEY	FORTMAN 1	SMPS	7745	7756	1	11	3.0	W		3	3.7			643
07N-02W-18		MCCLAIN	DUNE RESOURCES	SUSAN 1-18	UNKN	8065	9508	1	0		SWC		1	.0			2357
07N-02W-21		MCCLAIN	DUNE RESOURCES	DOLLY 1-21	VIOL	5259	8553	1	0		SWC		1	.0			2352
					HNTN	5259	8553	1	0		SWC		1	.0			2352

T-R-S	LOCATION	COUNTY	OPERATOR	WELLNAME	STRAT NAME	DEPTH INTERVAL		INTERV NO	TOTAL FEET	DIAM	COND	REP	NO OF BOXES	FT PER BOX	NO OF BAGS	FT PER BAG	FILE NO
07N-02W-21		MCCLAIN	DUNE RESOURCES	DOLLY 1-21	OSBR	5259	8553	1	0		SWC		1	.0			2352
					BRMD	5259	8553	1	0		SWC		1	.0			2352
					BRMD	8556	9365	2	0		SWC		1	.0			2352
					MCLS	8556	9365	2	0		SWC		1	.0			2352
					ABCK	8556	9365	2	0		SWC		1	.0			2352
					OLCK	8556	9365	2	0		SWC		1	.0			2352
					TPCK	8556	9365	2	0		SWC		1	.0			2352
07N-02W-23		MCCLAIN	UNOCAL	SEWELL 2-23	MCLS	8338	8359	1	21	3.5	W		9	2.3			2560
07N-02W-26	SWNENE	MCCLAIN	PASOTEX	WALSH UN 1	BRVL	6958	6971	1	13	3.0	W		8	1.6			240
					SMPS	7680	7927	2	247	3.0	W	P	10	24.7			240
07N-03W-02	NWSENW	MCCLAIN	DANCIGER	WARD 1	UNKN	8136	8246	1	110		C				6	18.3	3506
07N-03W-05	NENW	MCCLAIN	PETROLEUM INC	HATTER UN 1	OSBR	9099	9147	1	48	3.5	W		16	3.0			968
07N-03W-06	SENWNE	MCCLAIN	PETROLEUM INC	HENDERSON UN 1	OSBR	9326	9389	1	63	3.5	W		21	3.0			954
07N-03W-07	SESW	MCCLAIN	HALL - JONES	COTTINGHAM 1	OSBR	9235	9283	1	48	2.5	W		6	8.0			634
07N-03W-18	N2NW	MCCLAIN	PETR INC	HUNTINGTON 1	OSBR	9155	9253	1	98	3.5	W		23	4.3			611
07N-03W-19		MCCLAIN	TRIGG	MOORE 1-19	WLCX	10730	10776	1	47	4.0	W		16	2.9			2252
07N-03W-23		MCCLAIN	KIMBARK	MARCUM 1	OLCK	10044	10065	1	21	3.5	W		7	3.0			2227
					OLCK	10074	10089	2	15	3.5	W		5	3.0			2227
					OLCK	10092	10104	3	12	3.5	W		4	3.0			2227
07N-03W-29	W2SW	MCCLAIN	HORIZON	MOORE 1	BRMD	10792	10847	1	55	4.0	W		19	2.9			1571
07N-03W-31	NWSWNE	MCCLAIN	ANADARKO	WELLS B	SPRG	9545	9566	1	21	4.0	W		7	3.0			2033
					MYES	9545	9566	1	21	4.0	W		7	3.0			2033
07N-03W-35	NENE	MCCLAIN	MAGNOLIA	FOSTER 1	CLVD	8082	8092	1	10		C				3	3.3	3532
					BRMD	9037	9042	2	5		C				3	1.7	3532
					BRMD	9068	9071	3	3		C				2	1.5	3532
07N-04W-02	SW	MCCLAIN	GULF	WILSON 1	OSBR	9200	9284	1	84	4.0	W		30	2.8			463
07N-04W-07		MCCLAIN	TRIGG	BROOKS 1-7	OSBR	9819	9875	1	56	4.0	W		19	2.9			2253
					OSBR	9875	9912	2	37	4.0	W		13	2.8			2253
					OSBR	9912	9948	3	36	4.0	W		13	2.8			2253
07N-04W-08		MCCLAIN	HADSON	LADD 1-18	OSBR	9786	9909	1	123	4.0	W		45	2.7			2048

AREA: NORTHWEST

T-R-S	LOCATION	COUNTY	OPERATOR	WELLNAME	STRAT NAME	DEPTH INTERVAL		INTERV NO	TOTAL FEET	DIAM	COND	REP	NO OF BOXES	FT PER BOX	NO OF BAGS	FT PER BAG	FILE NO
07N-04W-10	SESE	MCCLAIN	CITIES SERVICE	BINGHAM 1-C	BRMD	11065	11165	1	100	4.0	W		32	3.1			2656
					BRMD	11404	11435	2	31	4.0	W		8	3.9			2656
07N-04W-12	SWSE	MCCLAIN	PETR INC	GREEN UN 1	OSBR	9254	9266	1	12	3.5	W		3	4.0			747
07N-04W-14	NWNESE	MCCLAIN	AN-SON CORP	FLUITT 1	BRMD	11071	11175	1	104	4.0	W		35	3.0			481
07N-04W-15	NWSW	MCCLAIN	CITIES SERVICE	MONTAGUE 1	HNTN	10267	10276	1	9	4.0	W		3	3.0			2659
					HNTN	10279	10297	2	18	4.0	W		6	3.0			2659
					HNTN	10300	10303	3	3	4.0	W		1	3.0			2659
					HNTN	10256	10267	1	11	3.5	W		4	2.8			3118
					HNTN	10276	10279	2	3	3.5	W		1	3.0			3118
					HNTN	10297	10300	3	3	3.5	W		1	3.0			3118
					HNTN	10303	10306	4	3	3.5	W		1	3.0			3118
07N-04W-18	SENESW	MCCLAIN	JONES & PELLOW	HAHN 1	OSBR	9635	9701	1	66	4.0	S		7	9.4			612
07N-05W-15	NESWNE	GRADY	GULF	HEWETT 1	OSBR	10350	10372	1	22	3.5	W		7	3.1			1506
07N-05W-23	NE	GRADY	MOBIL	STEWART 1	OSBR	10295	10345	1	51	3.5	W		17	3.0			2948
07N-06W-12	SESW	GRADY	SHELL	MCCALLA RANCH 1-12	WDFD	12305	12319	1	14	4.0	S		2	7.0			4089
					WDFD	13583	13617	2	34	4.0	S		3	11.3			4089
					WDFD	12305	12319	1	14	4.0	C		1		4	3.5	4090
					WDFD	13635	13651	2	16	4.0	C		1		5	3.2	4090
					WDFD	12305	12319	1	14	4.0	S		2	7.0			4091
					WDFD	13583	13613	2	30	4.0	S		3	10.0			4091
07N-06W-16		GRADY	ANDOVER	PARNELL 16-1	BRMD	14734	14788	1	54	4.0	S		18	3.0			2054
07N-06W-25	NWSENE	GRADY	SHELL	CUMMINGS 1-25	RDFK	12553	12610	1	57	4.0	S		7	8.1			4125
					VIOL	13640	13692	2	52	4.0	S		6	8.7			4125
					BRMD	13698	13743	3	45	4.0	S		5	9.0			4125
					RDFK	12553	12610	1	57	4.0	S		20	2.9			4126
					VIOL	13640	13692	2	52	4.0	S		18	2.9			4126
					BRMD	13698	13743	3	45	4.0	S		15	3.0			4126
07N-07W-26	SW	GRADY	APACHE	MCCLURE 3-26	WADE	8135	8156	1	22	4.0	W		7	3.1			2588
					WADE	8162	8243	2	82	4.0	W		31	2.6			2588
07N-07W-30		GRADY	TENNECO	SMALLWOOD 1-30	WADE	8608	8631	1	23	4.0	W		8	2.9			1803

T-R-S	LOCATION	COUNTY	OPERATOR	WELLNAME	STRAT NAME	DEPTH INTERVAL		INTERV NO	TOTAL FEET	DIAM	COND	REP	NO OF BOXES	FT PER BOX	NO OF BAGS	FT PER BAG	FILE NO
07N-07W-30		GRADY	TENNECO	SMALLWOOD 1-30	WADE	8634	8650	2	16	4.0	W		6	2.7			1803
07N-08W-11	N2S2NE	GRADY	APACHE	NIGHTINGALE UN 3	MRCD	10208	10268	1	60	4.0	S		7	8.6			4107
					MRCD	10208	10267	1	59	4.0	S		8	7.4			4243
07N-08W-11	S2NE	GRADY	APACHE	NIGHTINGALE 3	MRCD	10208	10268	1	60	3.5	S		20	3.0			1487
07N-08W-23	NWSE	GRADY	SUN	WHEELER 1-A	MRCD	10320	10365	1	45	4.0	S		15	3.0			3967
					MRCD	10368	10427	2	59	4.0	S		20	3.0			3967
					MRCD	10434	10535	3	101	4.0	S		34	3.0			3967
					MRCD	10320	10427	1	107	4.0	S		12	8.9			3971
					MRCD	10434	10535	2	101	4.0	S		12	8.4			3971
07N-08W-35	SWNW	GRADY	SUN	SCHENK 1	VRDN	10579	10775	1	196	4.0	S		66	3.0			3959
07N-09W-13	W2E2SW	CADDO	SHELL	ADAMS - SMOKY 1-13	MRCD	10477	10588	1	111	4.0	W		39	2.8			4141
07N-10W-04	SENWNE	CADDO	SHELL	WICHITA 1-4	MRCD	10750	10855	1	105	6.0	S		12	8.8			4119
					MRCD	10750	10855	1	105	6.0	S		36	2.9			4122
07N-13W-28	SWNWSW	CADDO	MAGNOLIA	KEAHBONE 1	SCMR	4465	4468	1	3		C				2	1.5	3808
					SCMR	5156	5166	2	10		C				3	3.3	3808
					HNTN	7654	7804	3	150		C				76	2.0	3808
					SLVN	7820	7918	4	98		C				44	2.2	3808
					BRMD	10704	10782	5	78		C				14	5.6	3808
					UNKN	11502	11515	6	13		C				13	1.0	3808
					UNKN	11608	11618	7	10		C				5	2.0	3808
07N-13W-30	NWSW	CADDO	PAN AMERICAN	TSAUBY 1	HNTN	5360	5369	1	9	3.5	W		3	3.0			68 B
					VIOL	5862	5896	2	34	3.5	W		14	2.4			68 B
					BRMD	6895	6930	3	35	3.5	S		9	3.9			68 B
					BRMD	7091	7107	4	18	3.5	S		5	3.6			68 B
07N-13W-35	SESE	CADDO	JONES & PELLOW	NE ALDEN UN 1	WDFD	6785	6797	1	12	3.5	W		4	3.0			1565
07N-13W-36	SWSW	CADDO	JONES & PELLOW	HALL 2-B	SCMR	5885	5919	1	34	4.0	W		12	2.8			1534
					WDFD	6129	6219	2	90	4.0	W		31	2.9			1534
					WDFD	6223	6279	3	56	4.0	W		19	2.9			1534
					WDFD	6127	6218	1	91	4.0	S		12	7.6			4322
					WDFD	6223	6236	2	13	4.0	S		3	4.3			4322

AREA: NORTHWEST

T-R-S	LOCATION	COUNTY	OPERATOR	WELLNAME	STRAT NAME	DEPTH INTERVAL		INTERV NO	TOTAL FEET	DIAM	COND	REP	NO OF BOXES	FT PER BOX	NO OF BAGS	FT PER BAG	FILE NO
07N-13W-36	SWSW	CADDO	JONES & PELLOW	HALL 2-B	WDFD	6239	6278	3	39	4.0	S		6	6.5			4322
07N-16W-02	NWSWNE	KIOWA	GULF	VOYLES HEIRS 2	MSSP	3613	3623	1	10	3.5	W		4	2.5			1538
					SPRG	4690	4698	2	8	3.5	W		2	4.0			1538
					SPRG	4810	4822	3	12	3.5	W	P	1	12.0			1538
					SPRG	4869	4875	4	6	3.5	W	P	1	6.0			1538
					SPRG	4905	4918	5	13	3.5	W		5	2.6			1538
					SPRG	4918	4934	6	16	3.5	W	P	1	16.0			1538
					SPRG	4959	5063	7	104	3.5	W		29	3.6			1538
					SPRG	5066	5087	8	21	3.5	W		8	2.6			1538
					SPRG	5091	5106	9	15	3.5	W		7	2.1			1538
					SPRG	5353	5367	10	16	3.5	W	P	1	16.0			1538
					SPRG	5442	5494	11	54	3.5	W		22	2.5			1538
					SPRG	5672	5682	12	10	3.5	W		4	2.5			1538
					SPRG	5747	5754	13	7	3.5	W		3	2.3			1538
					SPRG	5757	5765	14	8	3.5	W		3	2.7			1538
					SPRG	5795	5802	15	7	3.5	W		3	2.3			1538
07N-16W-02	SENWNE	KIOWA	GULF	VOYLES HEIRS 1	SPRG	3794	3816	1	22	3.5	W		4	5.5			1537
					SPRG	4030	4102	2	72	3.5	W		16	4.5			1537
					SPRG	4220	4240	3	20	3.5	W	P	1	20.0			1537
					SPRG	4278	4286	4	8	3.5	W	P	1	8.0			1537
					SPRG	4297	4318	5	21	3.5	W		6	3.5			1537
					SPRG	4368	4420	6	52	3.5	W		15	3.5			1537
07N-17W-20		KIOWA	RAINBOW DRLG	WATKINS 7	VIOL	1165	1182	1	17	4.0	W		6	2.8			2176
07N-17W-30		KIOWA	SHELL	CORE HOLE 2-Z	PRMN	1053	1059	2	7	2.0	W		2	3.5			1413
					PRMN	1227	1274	3	47	2.0	W	P	6	7.8			1413
					PRMN	1280	1285	4	4	2.0	W		1	4.0			1413
					PRMN	1289	1295	5	6	2.0	W		2	3.0			1413
					PRMN	1298	1316	6	18	2.0	W		4	4.5			1413
					PRMN	1324	1327	7	3	2.0	W		1	3.0			1413
07N-20W-07	NW	KIOWA	MUSTANG	KENNEMER 1-7	PCMB	4010	4015	1	5	3.5	S		2	2.5			1837

AREA: NORTHWEST

T-R-S	LOCATION	COUNTY	OPERATOR	WELLNAME	STRAT NAME	DEPTH INTERVAL		INTERV NO	TOTAL FEET	DIAM	COND	REP	NO OF BOXES	FT PER BOX	NO OF BAGS	FT PER BAG	FILE NO
07N-20W-07	NW	KIOWA	MUSTANG	KENNEMER 1-7	PCMB	4481	4486	2	5	3.5	S		2	2.5			1837
					PCMB	5001	5005	3	4	3.5	S		2	2.0			1837
					PCMB	5431	5440	4	9	3.5	S		4	2.3			1837
					PCMB	6000	6014	5	14	3.5	S		5	2.8			1837
					PCMB	6500	6509	6	9	3.5	S		3	3.0			1837
					PCMB	7000	7012	7	12	3.5	S		5	2.4			1837
					PCMB	7500	7505	8	5	3.5	S		2	2.5			1837
					PCMB	7587	7598	9	11	3.5	S		4	2.8			1837
					PCMB	8000	8010	10	10	3.5	S		4	2.5			1837
					PCMB	8789	8803	11	14	3.5	S		3	4.7			1837
07N-22W-23		GREER	US GOVT SITE	WILLOW 1	UNKN	44	288	1	244	4.0	W		49	5.0			709
07N-23W-30	NWSWSE	GREER	MCCUTCHIN	COVINGTON 1	DLMT	1708	1740	1	32	3.5	S		13	2.5			425
08N-01W-33		CLEVELAND	CIMARRON PETR	WEAVER 2	BRVL	6629	6652	1	23	3.5	W		8	2.9			2409
08N-02W-02		CLEVELAND	PLUMB OIL	BANK OF OKLAHOMA 2-2	RDFK	6905	6965	1	60	4.0	S		22	2.7			2487
08N-02W-05	NWSESW	CLEVELAND	UNION TEXAS	NAVY 3	SMPS	8006	8172	1	166	3.5	W		45	3.7			41
					SMPS	8308	8320	2	12	3.5	W		4	3.0			41
08N-02W-25	SWNE	CLEVELAND	ANADARKO	BLACK A	BRMD	7820	7850	1	30	4.0	S		10	3.0			1800
08N-02W-30	SWSE	MCCLAIN	CARTER	JOHNSON 1	WLCX	8205	8214	1	9		C				8	1.1	3508
08N-02W-31		MCCLAIN	DUNE RESOURCES	ELAINE 1-31	BRMD	7296	9086	1	0		SWC		1	.0			2353
					MCLS	7296	9086	1	0		SWC		1	.0			2353
					OSBR	7296	9086	1	0		SWC		1	.0			2353
					TPCK	7296	9086	1	0		SWC		1	.0			2353
					OLCK	7296	9086	1	0		SWC		1	.0			2353
					HRSR	7296	9086	1	0		SWC		1	.0			2353
08N-03W-07	NENW	MCCLAIN	PAN AMERICAN	CRAIG UN 1	BRMD	10186	10206	1	20	4.0	S		2	10.0			4318
08N-03W-21	S2N2SE	MCCLAIN	DERNICK RES	SLIGER 1-21	OSBR	9222	9242	1	20	4.0	W		8	2.5			2471
08N-03W-27	SWSENE	MCCLAIN	LONE STAR	MERRELL A-1	OSBR	9245	9295	1	50	3.5	S		4	12.5			564
08N-03W-32	SESE	MCCLAIN	PETROLEUM INC	GILES UN 1	OSBR	9131	9155	1	24	3.5	W		8	3.0			969
08N-03W-32	SESW	MCCLAIN	PETROLEUM INC	COUNTS 1	OSBR	9115	9164	1	59	3.5	W		16	3.7			975
08N-03W-33	NESW	MCCLAIN	SUNRAY DX	WILLIAMS 1	OSBR	9089	9139	1	50	4.0	S		17	2.9			700

T-R-S	LOCATION	COUNTY	OPERATOR	WELLNAME	STRAT NAME	DEPTH INTERVAL		INTERV NO	TOTAL FEET	DIAM	COND	REP	NO OF BOXES	FT PER BOX	NO OF BAGS	FT PER BAG	FILE NO
08N-03W-34	SESESW	MCCLAIN	PETROLEUM INC	C CUNNINGHAM 2	OSBR	9096	9172	1	76	3.5	S		9	8.4			837
08N-03W-35	SWSE	MCCLAIN	MAGNOLIA	MAYER 1	UNKN	7897	7902	1	5		C				5	1.0	3259
					UNKN	8070	8239	2	169		C				51	3.3	3259
					VIOL	8981	8988	3	7		C				2	3.5	3259
					MCLS	9345	9445	4	100		C				15	6.7	3259
08N-04W-02	SENW	MCCLAIN	PETROLEUM INC	BAZE 1	BRMD	10133	10211	1	78	3.5	W		26	3.0			962
					TPCK	10465	10511	2	46	3.5	W		14	3.3			962
08N-04W-26	NESE	MCCLAIN	BRADLEY T	ATKINS 1	OSBR	8967	9013	1	46	4.0	W		16	2.9			1792
08N-05W-08	NESW	GRADY	CLEARY PETR	HILLTOP 3	SMPS	11793	11890	1	97	4.0	W		30	3.2			47
					SMPS	11898	11917	2	19	4.0	W		7	2.7			47
					SMPS	11921	11932	3	11	4.0	W		4	2.8			47
08N-05W-16	NESW	GRADY	CLEARY	HILLTOP 1	BRMD	11736	12001	1	265	4.0	W		81	3.3			9
					TPCK	12001	12125	2	124	4.0	W		39	3.2			9
					BRMD	11736	11771	1	35		C				8	4.4	3221
					TPCK	12044	12125	2	81		C				96	.8	3221
08N-05W-17	NE	GRADY	CLEARY	HILLTOP 2	HNTN	10788	10868	1	80	4.0	W		24	3.3			8 A
					BRMD	11745	11908	2	163	4.0	W		47	3.5			8 A
08N-05W-36		GRADY	SOUTHPORT	BENNETT 1	MRRW	14570	14630	1	60	2.5	W		21	2.9			1860
					MRRW	14720	14752	2	32	2.5	W		6	5.3			1860
					MRRW	14755	14850	3	95	2.5	W		32	3.0			1860
					MRRW	14856	14879	4	23	2.5	W		8	2.9			1860
					MRRW	15120	15156	5	36	2.5	W		12	3.0			1860
					MRRW	15179	15211	6	32	2.5	W		11	2.9			1860
08N-06W-03	NESW	GRADY	MAGNESS	CALDWELL 1	GBSN	9880	9908	1	21	3.5	W		10	2.1			1526
					OSBR	10415	10518	2	103	3.5	W		34	3.0			1526
08N-06W-06	NWSENW	GRADY	CLEMENTS	CATTLE 1-A	HSKL	7387	7426	1	39	4.0	W		13	3.0			4217
08N-06W-09	NE	GRADY	PAYNE	MARSHALL 1	OSBR	10465	10515	1	50	3.5	W		17	2.9			1523
08N-06W-24	E2W2SE	GRADY	DYCO	CROSSWHITE 1-24	OSBR	10530	10582	1	52	4.0	S		18	2.9			2733
08N-08W-06	SESE	GRADY	PETROLEUM	WATSON 1	HGSR	9849	9872	1	23	3.5	W		8	2.9			1067
					MRCD	9872	9963	2	111	3.5	W		36	3.1			1067

AREA: NORTHWEST

T-R-S	LOCATION	COUNTY	OPERATOR	WELLNAME	STRAT NAME	DEPTH INTERVAL		INTERV NO	TOTAL FEET	DIAM	COND	REP	NO OF BOXES	FT PER BOX	NO OF BAGS	FT PER BAG	FILE NO
08N-08W-06	SESE	GRADY	PETROLEUM INC	WATSON 1	HGSR	9849	9875	1	26	4.0	S		3	8.7			4106
					MRCD	9875	9983	2	108	4.0	S		12	9.0			4106
08N-08W-06	SESE	GRADY	PETROLEUM INC	WATSON UN 1	MRCD	9849	9982	1	133	4.0	S		12	11.1			4291
08N-08W-08	SENWSW	GRADY	GULF	MCDOWELL 1	MRCD	9968	10016	1	48	3.5	S		6	8.0			4102
					MRCD	9968	10016	1	48	3.0	S		6	8.0			4292
08N-08W-16	NWSW	GRADY	AMAREX	F CLARK 1	MRCD	9939	9998	1	59	4.0	S		7	8.4			4333
08N-08W-16	NWSW	GRADY	AMEREX	CLARK 1	MRCD	9939	9997	1	58	4.0	S		19	3.1			1130
					UNKN	9939	9984	1	45	4.0	S		5	9.0			4105
					MRCD	9984	9998	2	14	4.0	S		2	7.0			4105
08N-08W-22	SWNE	GRADY	MOBIL	LEONARD HEIRS 1	HGSR	9950	9988	1	38	2.0	W		6	6.3			3008
					MLTN	9988	10005	2	17	2.0	W		3	5.7			3008
08N-08W-31		GRADY	HUMPHREY	VENABLE - VERDEN 1	SPRG	10741	10805	1	64	2.0	W	P	5	12.8			575
08N-09W-06	S2S2NE	CADDO	TRIGG	ADDIE MAE SLEMP 1	MRCD	10275	10395	1	120	3.5	S		40	3.0			4133
					MRCD	10275	10395	1	120	3.5	S		14	8.6			4134
08N-10W-13	NW	CADDO	AMERADA HESS	RIDLE - BRADFORD 1	PRMR	15206	15213	1	7	2.5	W		3	2.3			3787
					CNGM	15824	15832	2	8	2.5	W		3	2.7			3787
					CNGM	15872	15876	3	4	2.5	W		2	2.0			3787
08N-11W-04	N2S2NE	CADDO	SHELL	DUGGER 1-4	MRCD	10622	10628	1	6	4.0	S		2	3.0			4127
					MRCD	10695	10716	2	21	4.0	S		7	3.0			4127
					MRCD	10725	10823	3	98	4.0	S		33	3.0			4127
					MRCD	10622	10628	1	6	3.0	S		1	6.0			4138
					MRCD	10695	10716	2	21	3.0	S		2	10.5			4138
					MRCD	10725	10823	3	98	3.0	S		11	8.9			4138
08N-11W-04	SE	CADDO	RESOURCES INVESTMENT	SWIFT 1	UNKN	16914	16943	1	29	2.0	S		4	7.3			2527
08N-11W-11	NWSENW	CADDO	SHELL	BAPTIST FOUNDATION 1-11	MRCD	10650	10717	1	67	4.0	S		7	9.6			4118
					MRCD	10650	10717	1	67	4.0	S		21	3.2			4123
08N-12W-12	NESWNW	CADDO	MARATHON	BETTY LONG 1	MRCD	9563	9613	1	50	4.0	S		3	16.7			4323
08N-12W-12	S2NW	CADDO	MARATHON	LONG 1	MRCD	9567	9614	1	47	4.0	S		17	2.8			1532
					MLTN	10243	10268	2	25	4.0	W		9	2.8			1532
08N-17W-20	SENWSE	WASHITA	HUMBLE ET AL	SCHMIDT 1	MRRW	16302	16357	1	55	2.0	S		5	11.0			60

T-R-S	LOCATION	COUNTY	OPERATOR	WELLNAME	STRAT NAME	DEPTH INTERVAL		INTERV NO	TOTAL FEET	DIAM	COND	REP	NO OF BOXES	FT PER BOX	NO OF BAGS	FT PER BAG	FILE NO
08N-17W-20	SENWSE	WASHITA	HUMBLE ET AL	SCHMIDT 1	MRRW	16724	16729	2	5	2.0	S		1	5.0			60
					MRRW	16977	17005	3	28	2.0	S		2	14.0			60
					MRRW	17234	17246	4	12	2.0	S		1	12.0			60
					MRRW	17265	17271	5	6	2.0	S		1	6.0			60
08N-18W-21	SESESE	WASHITA	SHELL	GALLOWAY 1	PCMB	2423	2445	1	22	3.5	W	P	2	11.0			1387
08N-20W-01	S2NESE	WASHITA	MARSHALL	BRAZIL 1	SPRG	12341	12360	1	19	4.0	S		2	9.5			3784
					BRMD	12341	12360	1	19	2.5	S		7	2.7			3924
08N-20W-02	E2W2SE	WASHITA	TENNECO	HOPKINS 1-2	GRWS	8227	8231	1	4	4.0	W		2	2.0			2513
					GRWS	8239	8248	2	9	4.0	W		3	3.0			2513
08N-20W-07	NWSE	WASHITA	GULF	MATHEWS 1	GRWS	5342	6205	1	863	2.5	W		292	3.0			287
					GRWS	6236	6312	2	76	2.5	W		34	2.2			287
					GRWS	6400	6580	3	180	2.5	W		40	4.5			287
08N-20W-09	SESW	WASHITA	GULF	BOWIE 1	GRWS	5407	7124	1	1717	2.5	W		543	3.2			273
08N-20W-17	SWNE	WASHITA	GULF	KENNEMER 1	PNTC	5498	5510	1	12	2.5	W		5	2.4			237
					PNTC	5510	5519	2	9	2.5	W		3	3.0			237
					PNTC	5519	5554	3	35	2.5	W		7	5.0			237
					PNTC	5621	5627	4	6	2.5	W		2	3.0			237
					PNTC	5629	5634	5	5	2.5	W		2	2.5			237
					PNTC	5658	5674	6	16	2.5	W		6	2.7			237
					PNTC	5715	5737	7	22	2.5	W		9	2.4			237
					PNTC	9265	9315	8	50	2.5	W		20	2.5			237
					PNTC	10458	10503	9	45	2.5	W		19	2.4			237
					PNTC	10503	10553	10	50	2.5	W		21	2.4			237
08N-21W-06		BECKHAM	UNION TEXAS	KENNEMER 1-6	ABCK	8842	8872	1	30	4.0	S		3	10.0			2288
					HNTN	10233	10270	2	37	4.0	S		4	9.3			2288
08N-22W-01	W2NE	BECKHAM	UNION TEXAS	SIMPSON 1-1	ABCK	9596	9618	1	22	4.0	S		2	11.0			2290
					HNTN	12410	12434	2	24	4.0	S		2	12.0			2290
					ABCK	9596	9620	1	24	3.5	S		3	8.0			4071
					HNTN	12410	12435	2	25	3.5	S		3	8.3			4071
08N-26W-33	SWNWSE	BECKHAM	EL PASO NATL	STATE 2-A	BRWND	1900	1904	1	4	3.5	W		1	4.0			2455

T-R-S	LOCATION	COUNTY	OPERATOR	WELLNAME	STRAT NAME	DEPTH INTERVAL		INTERV NO	TOTAL FEET	DIAM	COND	REP	NO OF BOXES	FT PER BOX	NO OF BAGS	FT PER BAG	FILE NO
09N-01W-23		CLEVELAND	DECK	WALTERS 2	VIOL	6210	6234	1	24	4.0	W		8	3.0			2427
					VIOL	6240	6270	2	30	4.0	W		10	3.0			2427
					OLCK	7045	7066	3	21	4.0	W		7	3.0			2427
09N-02W-07		CLEVELAND	BETA OIL	WAPPES 4-7	UNC	7000	7093	1	93	4.0	W		32	2.9			2323
09N-02W-16	SWNENW	CLEVELAND	GULF	POLK 1	PRUE	6694	6762	1	68	3.5	W		28	2.4			128
					OSWG	6694	6696	1	2	3.5	W		1	2.0			1330
09N-02W-16	SWNWNE	CLEVELAND	OEXCO	COOLBAUGH 1-16	VIOL	7452	7485	1	33	3.5	W		12	2.8			75 B
09N-02W-17	NESENE	CLEVELAND	OEXCO	BUNKER HILL 1-17	MCLS	8218	8271	1	50	3.5	W		18	2.8			75 C
09N-02W-18	NENE	CLEVELAND	MAGNOLIA	MORROW 1	WLCX	7733	7743	1	10		C				7	1.4	3453
09N-02W-21	NESWSW	CLEVELAND	UNION TEXAS	DICKENSON 1	BRMD	7825	7857	1	32	4.0	W		8	4.0			384
09N-02W-21	SENWSW	CLEVELAND	UNION TEXAS	IDEMA 1	ABCK	8625	8858	1	233	4.0	W		81	2.9			382
09N-03W-03	SWSE	CLEVELAND	RESOURCES INVESTMENT	WELSH 2	PSLV	8118	8125	1	8	3.5	W		3	2.7			2195
09N-03W-16	E2SENE	CLEVELAND	L O WARD	OKLAHOMA C-16-4	BRVL	8044	8089	1	45	4.0	S		4	11.3			2027
					BRVL	8195	8203	2	8	4.0	S		1	8.0			2027
					BRVL	8214	8226	3	12	4.0	S		1	12.0			2027
09N-03W-17	NENESW	CLEVELAND	NORTHWEST	DILLARD 2	UNC	8231	8252	1	21	3.5	W		8	2.6			1695
09N-03W-29	E2SWNE	CLEVELAND	JONES & PELLOW	HARRIS 1-B	SMPS	9501	9654	1	153	4.0	W		44	3.5			278 A
					SMPS	9715	9757	2	42	4.0	W		13	3.2			278 A
09N-03W-30	SESWSE	CLEVELAND	AMERICAN	WILEY 1	BRMD	9718	9730	1	23	2.0	S	P	2	11.5			2231
09N-03W-31	NWNE	MCCLAIN	PETROLEUM INC	KUNKLE 2	VIOL	9393	10648	1	1255	3.5	W	P	210	6.0			314
					ABCK	9393	10648	1	1255	3.5	W	P	210	6.0			314
					SMPS	9393	10648	1	1255	3.5	W	P	210	6.0			314
09N-03W-32	NWNW	MCCLAIN	SUNRAY DX	BERRY ESTATE 1	OLCK	10647	10680	1	33	2.0	S		2	16.5			869
09N-03W-32	NWSWNW	MCCLAIN	SUNRAY DX	BERRY UN 1	BRMD	9977	10011	1	34	4.0	W		12	2.8			835
					BRMD	10070	10120	2	50	4.0	W		17	2.9			835
					OLCK	10496	10532	1	36	4.0	S		12	3.0			850
					OLCK	10540	10556	2	16	4.0	S		6	2.7			850
09N-04W-13	SWSE	MCCLAIN	MAGNOLIA	ARNOLD BEN 1	HNTN	8611	8629	1	18		C				4	4.5	3442
					HRGN	8629	8654	2	25		C				5	5.0	3442
					WLCX	9400	9433	3	33		C				8	4.1	3442

AREA: NORTHWEST

T-R-S	LOCATION	COUNTY	OPERATOR	WELLNAME	STRAT NAME	DEPTH INTERVAL		INTERV NO	TOTAL FEET	DIAM	COND	REP	NO OF BOXES	FT PER BOX	NO OF BAGS	FT PER BAG	FILE NO
09N-04W-24	NWSE	MCCLAIN	JONES & PELLOW	THOMAS 1-B	SMPS	9545	9572	1	27	4.0	W		8	3.4			696
					BRMD	9680	9763	2	83	4.0	W		27	3.1			696
					TPCK	9975	10017	3	42	4.0	W		13	3.2			696
					MCLS	10200	10240	4	40	4.0	W		14	2.9			696
09N-04W-24	S2S2NE	MCCLAIN	JONES & PELLOW	LEEPER 1-A	HNTN	8835	8886	1	51	4.0	W		19	2.7			726
					BRMD	9648	9725	2	77	4.0	W		25	3.1			726
					BRMD	9797	9840	3	43	4.0	W		11	3.9			726
					TPCK	9940	9968	4	28	4.0	W		9	3.1			726
					TPCK	9976	10009	5	33	4.0	W		11	3.0			726
					OLCK	10396	10450	6	54	4.0	W		18	3.0			726
09N-04W-24	SWNWNE	MCCLAIN	MAGNOLIA	LEEPER GRACE 1	HNTN	8672	8714	1	42		C				3	14.0	3426
					HNTN	8915	8952	2	37		C				3	12.3	3426
09N-04W-33	S2NWNE	MCCLAIN	WALBERT	HARRYMAN A-1	BRMD	10165	10241	1	76	4.5	W		26	2.9			1029
					BRMD	10249	10263	2	14	4.5	W		5	2.8			1029
					TPCK	10548	3	3	24	4.5	W		8	3.0			1029
09N-04W-36		MCCLAIN	BUNTYN	GRIFFITH B-1	PRUE	8152	8194	1	42	3.5	W		15	2.8			2190
09N-05W-07	NWSW	GRADY	HUMBLE OIL	HARRIS 1	BLCT	6786	6874	1	88	3.5	C		1		69	1.3	346
					CNLN	6874	6922	2	98	3.5	C		1		98	1.0	346
					PRRY	6922	6936	3	14	3.5	C		1		14	1.0	346
					BRMD	11326	11338	4	13	3.5	C		1		13	1.0	346
					BRMD	11338	11385	5	47	3.5	C		1		47	1.0	346
09N-05W-09		GRADY	ALFORD OIL	SKAGGS 1-9	MSSP	9730	9757	1	27	4.0	W		10	2.7			2469
					MSSP	9757	9771	2	14	4.0	W		5	2.8			2469
09N-06W-26	NESW	GRADY	PAN AMERICAN	HAMBLETON 1	HXBR	6927	7080	1	153	4.0	S		13	11.8			4330
					HXBR	7080	7102	1	22	4.0	C		1		23	1.0	4331
09N-07W-04	NE	GRADY	AZTEC	EDEN 1	OSBR	10598	10669	1	71	4.0	W		24	3.0			1015
09N-07W-09	NW	GRADY	RESERVE OIL	OSBORN 9-1	HNTN	12134	12194	1	60	4.0	S		20	3.0			2067
09N-07W-13	NE	GRADY	MUSTANG	PAXTON 1-13	OSBR	10386	10419	1	33	4.0	W		12	2.8			1722
09N-07W-25	NENESW	GRADY	MUSTANG	BARNES 1-25	BRMD	13362	13421	1	59	4.0	S		14	4.2			2189
09N-08W-16	E2W2SE	GRADY	SUN	MALCOM 1	MDRN	9216	9274	1	58	4.0	S		21	2.8			1550

T-R-S	LOCATION	COUNTY	OPERATOR	WELLNAME	STRAT NAME	DEPTH INTERVAL		INTERV NO	TOTAL FEET	DIAM	COND	REP	NO OF BOXES	FT PER BOX	NO OF BAGS	FT PER BAG	FILE NO
09N-08W-20		GRADY	APACHE CORP	JENSEN 1-20	YULE	7720	7741	1	21	4.0	S		8	2.6			2778
09N-08W-32	SWSW	GRADY	TEXACO	NOVOTNY	MRCD	9781	9917	1	136	3.5	W		10	13.6			1522
09N-09W-03	SE	CADDO	TENNECO	PARTON 1-3	MRRW	12726	12742	1	16	1.5	S		1	16.0			1848
					MRRW	12987	13018	2	31	1.5	S		2	15.5			1848
09N-09W-11	NE	CADDO	TENNECO	MOLLETT 1-11	MRRW	12792	12822	1	30	2.0	S		2	15.0			1765
					SPRG	12833	12889	2	56	2.0	S		4	14.0			1765
09N-09W-15	N2SW	CADDO	TENNECO	RUMLEY 1-15	SPRG	13331	13368	1	37	2.0	S		3	12.3			1764
					MRRW	13331	13368	1	37	2.0	S		3	12.3			1764
09N-09W-16	SWNW	CADDO	TENNECO	SHADID 2-16	MRRW	13442	13556	1	114	2.5	S		8	14.3			1762
09N-09W-22	NW	CADDO	TENNECO	RUMLEY 1-22	MRRW	13575	13618	1	43	2.5	S		4	10.8			1766
					SPRG	13770	13890	2	120	2.5	S		10	12.0			1766
09N-09W-23	NE	CADDO	TENNECO	LEFTHAND 1-23	SPRG	13339	13397	1	58	2.5	S		4	14.5			1763
					MRRW	13339	13397	1	58	2.5	S		4	14.5			1763
09N-09W-27		CADDO	SEAGULL - MIDCON	VICKI 2-27	MRCD	10232	10292	1	60	4.0	S		24	2.5			3893
					HXBR	10232	10292	1	60	4.0	S		24	2.5			3893
09N-09W-27	SENWNE	CADDO	SEAGULL - MIDCON	VIKI 2-27	MRCD	10232	10292	1	60	4.0	S		6	10.0			3887
					HXBR	10232	10292	1	60	4.0	S		6	10.0			3887
09N-09W-29	N2SE	CADDO	AMERADA HESS	BLUE 1	MRRW	13945	14166	1	221		S	P	29	7.6			3769
					MRRW	13945	14166	1	221	2.5	S		11	20.1			3770
09N-10W-16	NESW	CADDO	MOBIL	DIAMOND POLLY HRS 1	MRCD	10257	10346	1	89	4.0	S		29	3.1			2835
09N-10W-16	NESW	CADDO	MOBIL	DIAMOND HEIRS 1	MRCD	10257	10346	1	89	4.0	S		10	8.9			4024
09N-11W-01	E2E2SW	CADDO	TOWNER	OPITZ 1-1	RDFK	12692	12751	1	59	4.0	W		20	3.0			2280
09N-11W-12	N2SWNW	CADDO	TOWNER	BOLES 12-1	MRCD	9935	9988	1	45	4.0	W		19	2.4			2168
					MRCD	9988	10027	2	39	4.0	W		13	3.0			2168
					MRCD	10031	10056	3	25	4.0	W		9	2.8			2168
					MRCD	9947	10025	1	78	4.0	S		7	11.1			2285
09N-11W-12	SWSE	CADDO	TOWNER	CRAIN CHILDREN 12-1	MRCD	10005	10046	1	41	4.0	W		14	2.9			2162
					MRCD	10048	10073	2	25	4.0	W		9	2.8			2162
					MRCD	10074	10121	3	47	4.0	W		16	2.9			2162
09N-11W-28	S2NWSE	CADDO	SANGUINE	HALL 1-28	TNKW	10050	10097	1	47	3.5	S		16	2.9			3918

T-R-S	LOCATION	COUNTY	OPERATOR	WELLNAME	STRAT NAME	DEPTH INTERVAL		INTERV NO	TOTAL FEET	DIAM	COND	REP	NO OF BOXES	FT PER BOX	NO OF BAGS	FT PER BAG	FILE NO
09N-11W-29	S2NENE	CADDO	SANGUINE	MCPHERSON 1-29	MRCD	10164	10278	1	114	4.0	W		41	2.8			3914
09N-12W-21		CADDO	HUNT	GILLINGHAM 1	RDFK	14055	14069	1	14	5.0	S		5	2.8			1873
					RDFK	14071	14119	2	48	5.0	S		16	3.0			1873
09N-12W-29		CADDO	HUNT	MILLER 1-29	RDFK	14225	14281	1	56	5.0	S		20	2.8			1872
09N-12W-30	E2W2NE	CADDO	HUNT	TEAGUE 1	RDFK	13690	13719	1	29	5.0	W	F	10	2.9			2479
09N-17W-26	NWSE	WASHITA	CITIES SERVICE	KNIE 1-A	MRRW	7646	7680	1	34	4.0	S		3	11.3			3948
09N-17W-26	NWSE	WASHITA	CITIES SERVICE	KNIE A-1	UNKN	4768	4775	1	7	4.0	S		1	7.0			2669
					UNKN	7100	7105	2	5	4.0	S		2	2.5			2669
					GRWS	7644	7684	3	40	4.0	S	P	2	20.0			2669
					GRWS	7930	7960	4	30	4.0	S		4	7.5			2669
					GRWS	8030	8049	5	19	4.0	S		3	6.3			2669
09N-19W-05	SW	WASHITA	KAISER FRANCIS	WALTERS - STEFFES 1-5	ATOK	13625	13661	1	36	2.5	W		13	2.8			2754
					ATOK	13692	13727	2	35	2.5	W		12	2.9			2754
09N-20W-28	NWSE	WASHITA	PHILLIPS	CELSOR 1	CNGM	18227	18236	1	9	4.2	S		3	3.0			1299
09N-20W-29	NWNE	WASHITA	SHELL	COUNTS 1	ATOK	11475	11500	1	25	3.5	W		9	2.8			4173
					MRRW	14010	14016	2	6	3.5	W		1	6.0			4173
09N-21W-14	NWNWSE	BECKHAM	GHK	JONES 1	DEES	9974	10024	1	50	3.5	W		14	3.6			66
09N-21W-22	SWNE	BECKHAM	GHK	KENNEMER 1-22	DSMS	13779	13826	1	47	4.0	S		20	2.4			616
					DSMS	15007	15048	1	41	4.0	S		17	2.4			623
09N-21W-31	S2SENW	BECKHAM	GHK	CARTER 1-31	MSSP	10950	10957	1	30		C				3	10.0	1476
09N-21W-31	SWSW	BECKHAM	CARTER	STATE - TAYLOR 1	PCMB	7333	7603	1	270	4.5	W		86	3.1			115
09N-22W-03	N2S2NW	BECKHAM	MOBIL	BYRD 1-3	UNKN	11039	11068	1	30	4.0	W		12	2.5			2975
					UNKN	11810	11832	2	23	4.0	W		9	2.6			2975
					UNKN	12295	12350	3	56	4.0	W		23	2.4			2975
09N-22W-08	NESE	BECKHAM	SHELL	WHITLEDGE 1-8	DSMS	8503	8550	1	47	3.5	S		16	2.9			1100
09N-22W-09	NWSE	BECKHAM	SHELL	PATTEN 1	DSMS	8715	8765	1	50	3.5	S	P	9	5.6			1322
09N-22W-14	NESWSW	BECKHAM	MOBIL	WARD ALICE 1	UNKN	10138	10156	1	19	4.0	W		7	2.7			2949
09N-22W-34	NWNE	BECKHAM	GULF	BACK 1	PCMB	7037	7051	1	14	3.5	W	P	1	14.0			212 A
					PCMB	8010	8028	2	18	3.5	W		5	3.6			212 A
09N-26W-23	W2SE	BECKHAM	H & PAYNE	MCNUTT 1	GRWS	17925	17939	1	14	4.0	S		5	2.8			1815

AREA: NORTHWEST

T-R-S	LOCATION	COUNTY	OPERATOR	WELLNAME	STRAT NAME	DEPTH INTERVAL		INTERV NO	TOTAL FEET	DIAM	COND	REP	NO OF BOXES	FT PER BOX	NO OF BAGS	FT PER BAG	FILE NO
10N-02W-11	SENW	CLEVELAND	HIBBERT	CONNLEY 1	BRVL	6638	6651	1	13		C				3	4.3	3596
					VIOL	7240	7274	2	34		C				24	1.4	3596
					BRMD	7370	7390	3	20		C				20	1.0	3596
10N-03W-02	N2SESE	CLEVELAND	SHAMROCK	JOHNSON - REPLOGLE 1	OLCK	8363	8415	1	52	3.5	W		18	2.9			528
10N-03W-05	SENESW	CLEVELAND	J M HUBER	SUDIK 1	TPCK	8260	8317	1	57	3.5	W		20	2.9			872
10N-03W-12	SWSE	CLEVELAND	LONE STAR	KUCHYNKA 1	VIOL	8045	8091	1	46		C				47	1.0	45 G
10N-03W-12	SWSW	CLEVELAND	LONE STAR	NAIL 1	BDAC	7233	7267	1	34		C				31	1.1	45 E
10N-03W-13	N2SWNE	CLEVELAND	LONE STAR	STEINMEYER 2-B	PRUE	7046	7049	1	3		C				4	.8	45 A
					PINK	7283	7299	2	16		C				4	4.0	45 A
					RDFK	7332	7355	3	23		C				8	2.9	45 A
					BRVL	7455	7457	4	2		C				2	1.0	45 A
10N-03W-13	SWNW	CLEVELAND	LONE STAR	MILLER 1	BRVL	7491	7504	1	13		C				13	1.0	45 C
10N-03W-13	SWSENW	CLEVELAND	LONE STAR	MILLER 2	SKNR	7317	7332	1	15		C				15	1.0	45 F
					RDFK	7361	7394	2	33		C				33	1.0	45 F
10N-03W-14	NWSW	CLEVELAND	LONE STAR	HUME 1	BDAC	7607	7679	1	72		C				32	2.3	45
10N-03W-19	NESWSE	CLEVELAND	UNION TEXAS	KYSELA 5	BRMD	8830	8847	1	17	3.0	W		6	2.8			1504
10N-03W-20	SWNESE	CLEVELAND	MACDONALD	HIGHTOWER 1-A	MCLS	9064	9168	1	104	3.5	W		34	3.1			1027
10N-03W-21	NWSW	CLEVELAND	T K HENDRICK	MOSTELLER 1	BRMD	8669	8726	1	57	4.0	W		19	3.0			1074
10N-03W-25	NENENW	CLEVELAND	SUN	SOUTH MOORE UN 12-3	BRVL	7785	7821	1	36	4.0	W		13	2.8			3976
					BRVL	7829	7834	2	5	4.0	W		3	1.7			3976
					BRVL	7838	7840	3	2	4.0	W		1	2.0			3976
10N-03W-26	NESESW	CLEVELAND	SUN	SOUTH MOORE UNIT 9-1	BRVL	7750	7782	1	32	4.0	W		12	2.7			4054
					BRVL	7799	7815	2	16	4.0	W		6	2.7			4054
10N-03W-32		GRADY	WARREN AMER	BOMGARDNER 1	PRUE	8795	8839	1	42	4.0	W		18	2.3			2431
10N-03W-35	SENENW	CLEVELAND	SUN	SOUTH MOORE UN 4-1	BRVL	7804	7832	1	28	4.0	W		10	2.8			3975
					BRVL	7854	7869	2	15	4.0	W		6	2.5			3975
10N-04W-01		CLEVELAND	RATLIFF	GOLDMAN 1	PRUE	7275	7283	1	8	4.0	W		3	2.7			2415
					PRUE	7421	7481	2	60	4.0	W		20	3.0			2415
10N-04W-06		CLEVELAND	RATLIFF	PENICK 6-1	PRUE	7941	7986	1	45	4.0	W		18	2.5			2404
					SKNR	8140	8152	2	13	4.0	W		6	2.2			2404

AREA: NORTHWEST

T-R-S	LOCATION	COUNTY	OPERATOR	WELLNAME	STRAT NAME	DEPTH INTERVAL		INTERV NO	TOTAL FEET	DIAM	COND	REP	NO OF BOXES	FT PER BOX	NO OF BAGS	FT PER BAG	FILE NO
10N-04W-06		CLEVELAND	RATLIFF	PENICK 6-1	BRVL	8231	8271	3	40	4.0	S		14	2.9			2404
10N-04W-06		CLEVELAND	RATLIFF	PENICK 6-2	PRUE	7912	7971	1	59	3.5	W		23	2.6			2407
10N-04W-32		MCCLAIN	MORAN	SLEEPER 1-32	PRUE	8093	8131	1	38	4.0	W		13	2.9			2191
10N-04W-34	SESWNE	MCCLAIN	SANTA FE	WARRIOR 1-34	TPCK	9616	9644	1	28	4.0	W		12	2.3			2572
10N-05W-01		CANADIAN	RATLIFF	WHITTAKER 1-A	PRUE	7993	8023	1	30	4.0	W		12	2.5			2405
10N-05W-09		CANADIAN	PETROLIA	MITCHELL 1	RDFK	8565	8608	1	43	4.0	W		16	2.7			2408
10N-05W-10	NENE	CANADIAN	JONES & PELLOW	ROBBERSON RANCH 10-1	HNTN	8707	8716	1	9	3.5	S		3	3.0			1561
					HNTN	8722	8735	2	13	3.5	S		4	3.3			1561
					HNTN	8744	8987	3	43	3.5	S		16	2.7			1561
10N-05W-10	NENENE	CANADIAN	JONES & PELLOW	ROBBERSON RANCH 1-10	HNTN	8707	8716	1	9	4.0	S		1	9.0			4282
					HNTN	8722	8733	2	11	4.0	S		3	3.7			4282
					HNTN	8744	8788	3	44	4.0	S		6	7.3			4282
10N-05W-16		CANADIAN	PETROLIA	PAYNE 1	MSSP	8595	8966	1	71	4.0	W		24	3.0			2559
10N-05W-17	N2SWSE	CANADIAN	TXO	PAYNE 1-17	SKNR	8646	8671	1	25	4.0	W		9	2.8			2445
					SKNR	8676	8706	2	30	4.0	W		10	3.0			2445
					SKNR	8653	8670	3	17		S		3	5.7			3895
10N-05W-29		GRADY	CZAR	OSBORN 1	PRUE	8615	8667	1	51	4.0	W		18	2.8			2113
10N-06W-34	SW	GRADY	AMER NATL RES	CAMPBELL 1-34	WDFD	10366	10386	1	20	4.0	W		7	2.9			1 A
10N-07W-34	NWSW	GRADY	SUNRAY	CULLEN 1	SMPS	12929	12961	1	32	4.0	S		11	2.9			299
10N-08W-08	SW	GRADY	RESERVE OIL	RICHARDSON 8-1	HNTN	13210	13266	1	56	4.0	S		18	3.1			2066
10N-08W-30	E2W2NE	GRADY	RESERVE OIL	ANTHONY 1	BRMD	15013	15377	1	364	2.5	W		24	15.2			2063
10N-10W-04	NWSENW	CADDO	EASON OIL	COOK - DODSON 1	MRRW	12948	13004	1	56	2.5	S		19	2.9			933
10N-10W-04	NWSENW	CADDO	EASON OIL	COOK - DODSON 1-A	RDFK	12210	12329	1	119	4.0	W		41	2.9			1491
10N-10W-05		CADDO	ANR PROD	HOTZ 2-5	MRCD	9898	9928	1	30	3.5	W		12	2.5			3043
10N-10W-08	NWSENW	CADDO	ANR PROD	ELMER 1-8	MRCD	9741	9771	1	30	3.5	W		11	2.7			3045
10N-10W-14	E2NW	CADDO	H & PAYNE	CITCO 1	MRCD	9730	9767	1	37	4.0	S		13	2.8			1723
10N-10W-19	NESWSE	CADDO	PHILLIPS	DONNIE 1-A	MRCD	9875	9934	1	61	4.0	W		19	3.2			1677
10N-10W-23	W2NESW	CADDO	H & PAYNE	COURTNEY 1	MRCD	9785	9822	1	37	4.0	S		13	2.8			1710
10N-10W-30	N2SW	CADDO	PHILLIPS	YOUNG G 1	MRCD	10120	10240	1	120	4.0	S		16	7.5			4258

AREA: NORTHWEST

T-R-S	LOCATION	COUNTY	OPERATOR	WELLNAME	STRAT NAME	DEPTH INTERVAL		INTERV NO	TOTAL FEET	DIAM	COND	REP	NO OF BOXES	FT PER BOX	NO OF BAGS	FT PER BAG	FILE NO
10N-10W-30	N2SW	CADDO	PHILLIPS	YOUNG 1	MRCD	10120	10241	1	121	4.0	W		43	2.8			1678
10N-10W-30	NWSENW	CADDO	PHILLIPS	BORDWINE A 1	HGSR	9855	9903	1	48	4.0	S		5	9.6			4320
					HGSR	9924	9930	2	6	4.0	S		2	3.0			4320
					HGSR	9937	9965	3	28	4.0	S		4	7.0			4320
10N-10W-30	NWSENW	CADDO	PHILLIPS	BORDWINE 1-A	HGSR	9855	9902	1	47	4.0	S		15	3.1			1676
					MRCD	9924	9930	2	6	4.0	S		2	3.0			1676
					MRCD	9937	9966	3	29	4.0	S		10	2.9			1676
10N-10W-31	N2S2NE	CADDO	PHILLIPS	TIN NOON 1-A	HGSR	9895	10023	1	130	4.0	S		16	8.1			4328
10N-10W-31	NESWNE	CADDO	PHILLIPS	TIN NOON 1-A	MRCD	9895	10024	1	129	4.0	S		46	2.8			1675
10N-10W-32	NESE	CADDO	JONES & PELLOW	SHEMAMY 1-32	MRCD	9798	9858	1	60	4.0	S		22	2.7			1674
					MRCD	9868	9928	2	60	4.0	S		18	3.3			1674
					MRCD	9800	9858	1	58	3.5	S		8	7.3			4321
10N-10W-32	NESW	CADDO	JONES & PELLOW	SHEMAMY 2-32	MRCD	9872	9928	1	56	4.0	S		7	8.0			4246
10N-11W-11	NWNW	CADDO	SUN	COOK 1	HXBR	9578	9617	1	39	4.0	S		14	2.8			1508
					HXBR	9912	9970	2	58	4.0	S		20	2.9			1508
10N-11W-24	NW	CADDO	APEXCO	EAST UN 1	MRCD	9997	10057	1	60	4.0	W		22	2.7			1691
10N-11W-25	NWNE	CADDO	PHILLIPS	OPITZ 1-A	MRCD	10023	10082	1	59	4.0	S		21	2.8			1685
10N-11W-25	NWSESW	CADDO	ONG EXPL	BOWLING 1	MRCD	9950	10069	1	119	4.0	S		41	2.9			1708
10N-11W-36	NENW	CADDO	APEXCO	RATLIFF 1	MRCD	9999	10054	1	55	4.0	S		19	2.9			1690
10N-12W-25	SW	CADDO	ENERGY RESERVES	LEWIS 1	RDFK	13262	13311	1	49	4.0	S		18	2.7			2208
10N-12W-26	W2	CADDO	AMOCO	SMITH 1	RDFK	13168	13203	1	35	4.0	S		3	11.7			4280
					RDFK	13259	13319	2	60	4.0	S		8	7.5			4280
10N-12W-32	E2W2NE	CADDO	HELMERICH & PAYNE	SANDBORN 2-32	RDFK	12788	12815	1	27	4.0	S		10	2.7			2368
					RDFK	12836	12870	2	34	4.0	S		12	2.8			2368
					RDFK	12788	12815	1	27	4.0	S		3	9.0			3880
10N-14W-21	W2NE	WASHITA	HAMILTON BROS	SEGER 1-21	RDFK	13811	13821	1	10	3.5	S		1	10.0			3370
10N-14W-27		WASHITA	HAMILTON	ISAAC 1-27	SKNR	12845	13005	1	60	4.0	W		21	2.9			2058
10N-14W-32		WASHITA	AMEREX	WEICHEL UN 1-32	CHRK	13965	13986	1	21	4.0	W		7	3.0			2363
					CHRK	13986	14009	2	23	4.0	W		9	2.6			2363
10N-18W-30	CSW	WASHITA	MICH WISC	BROWN 1-30	GRWS	11285	11416	1	131	4.0	S		18	7.3			2660

AREA: NORTHWEST

T-R-S	LOCATION	COUNTY	OPERATOR	WELLNAME	STRAT NAME	DEPTH INTERVAL		INTERV NO	TOTAL FEET	DIAM	COND	REP	NO OF BOXES	FT PER BOX	NO OF BAGS	FT PER BAG	FILE NO
10N-19W-21	NWSE	WASHITA	ENSERCH	HENRY WALTERS UN 1-21	GRWS	11783	11879	1	6	3.0	W		2	3.0			3903
					GRWS	11888	11893	2	5.5	3.0	W		2	2.8			3903
					GRWS	11903	11909	3	6	3.0	W		2	3.0			3903
10N-19W-22	SENWSE	WASHITA	ENSERCH	WALTERS CITY OF CLIN 1-22	GRWS	11705	11708	1	3	4.0	W		1	3.0			3902
					GRWS	11713	11720	2	7.5	4.0	W	P	2	3.8			3902
10N-19W-23	W2E2NW	WASHITA	ENSERCH	SENA MCALISTER 1-A	GRWS	11761	1164	1	3	3.0	W		1	3.0			3904
					GRWS	11767	11776	2	9	3.0	W		2	4.5			3904
10N-19W-24	S2N2SW	WASHITA	ENSERCH	LESLIE HINDS UN 1	GRWS	11569	11575	1	6	4.0	W		2	3.0			3905
					GRWS	11593	11596	2	3	4.0	W		1	3.0			3905
10N-19W-27	NE	WASHITA	ENSERCH	WALLIS - DUREE 1	GRWS	11683	11686	1	3	3.0	W		1	3.0			3906
					GRWS	11697	11703	2	6	3.0	W		2	3.0			3906
10N-19W-35	NW	WASHITA	ENSERCH	HINDS UN 1-36	GRWS	11423	11485	1	62	3.5	W		20	3.1			2676
10N-20W-27	NESW	WASHITA	GHK	NIECE 1-27	DSMS	10706	10754	1	48	3.5	S	P	6	8.0			668
					DSMS	10990	11795	2	805	3.5	S	P	12	67.1			668
					DSMS	12284	12345	3	61	3.5	W		18	3.4			668
					DSMS	12618	12676	4	58	3.5	W		15	3.9			668
10N-20W-34	S2NE	WASHITA	SHELL	FINNELL 1	DSMS	11086	11205	1	119	4.0	S		43	2.8			1320
10N-20W-36	SESWNW	WASHITA	EL PASO	PIERCE 1-A	GRWS	9924	9938	1	14	4.0	W		5	2.8			1679
10N-21W-07		BECKHAM	TRIGG	KING 1-7	MRRW	15863	15888	1	24	4.0	S		9	2.7			2157
10N-21W-08	NWSE	BECKHAM	SHELL	STATE C 2	GRWS	9590	9610	1	20	4.0	C		1		47	.4	4165
10N-21W-22	NENE	BECKHAM	SHELL	WOODS 1	PSLV	9556	9605	1	49	3.5	S	P	2	24.5			4128
10N-21W-23	NESW	BECKHAM	SHELL	O L KELLY 1	KSSC	9343	9371	1	28	3.5	C		1		7	4.0	4129
					KSSC	9513	9527	2	14	3.5	C		1		8	1.8	4129
10N-22W-06		BECKHAM	EXXON	FELTON 1-6	GRWS	12927	12946	1	19	2.5	S		2	9.5			2475
					GRWS	13092	13105	2	13	2.5	S		1	13.0			2475
10N-24W-24	SENWSE	BECKHAM	GHK	MURPHY 1	MSRN	10964	11014	1	50	3.5	S		12	4.2			531
					MSRN	11032	11107	2	85	3.5	S		23	3.7			531
					DSMS	10964	11107	1	143	3.5	S		18	7.9			1309
10N-25W-29	NESWNE	BECKHAM	H & PAYNE	HILL 1-29	UNKN	3962	3965	1	3	4.0	S		1	3.0			2202
					UNKN	3968	3971	2	3	4.0	S		2	1.5			2202

AREA: NORTHWEST

T-R-S	LOCATION	COUNTY	OPERATOR	WELLNAME	STRAT NAME	DEPTH INTERVAL		INTERV NO	TOTAL FEET	DIAM	COND	REP	NO OF BOXES	FT PER BOX	NO OF BAGS	FT PER BAG	FILE NO
10N-25W-29	NESWNE	BECKHAM	H & PAYNE	HILL 1-29	UNKN	3980	4073	3	93	4.0	S		31	3.0			2202
10N-26W-13	NWNW	BECKHAM	GULF	COMMUNITY PAYNE 1	PRMN	4343	4392	1	49	3.5	W		21	2.3			293
					PRMN	4457	4507	2	50	3.5	W		21	2.4			293
					PRMN	7118	7165	3	47	3.5	W		10	4.7			293
					PRMN	7773	7794	4	21	3.5	W		9	2.3			293
					PRMN	7820	7843	5	24	3.5	W		10	2.4			293
					PRMN	10012	10063	6	51	3.5	W		12	4.3			293
					PRMN	10063	10233	7	170	3.5	W	P	27	6.3			293
					PRMN	10685	10730	8	45	3.5	W		19	2.4			293
					PRMN	12336	12382	9	46	3.5	W		19	2.4			293
					PRMN	12480	12500	10	20	3.5	W		9	2.2			293
10N-26W-28	NE	BECKHAM	HELMERICH & PAYNE	ADKERSON 1	CMNL	16103	16112	1	9	4.0	C	P	2		12	.8	1703
					CMNL	16112	16128	2	16	4.0	C	P	1		8	2.0	1703
10N-26W-31	SWNWNE	BECKHAM	APEXCO	GREEN 1	BDAC	19599	19626	1	27	3.0	S		11	2.5			1812
					BDAC	19629	19644	2	15	3.0	S		5	3.0			1812
					BDAC	19647	19664	3	17	3.0	S		6	2.8			1812
					BDAC	19671	19682	4	11	3.0	S		5	2.2			1812
					BDAC	19685	19720	5	35	3.0	S		12	2.9			1812
					BDAC	19723	19761	6	38	3.0	S		13	2.9			1812
					BDAC	19765	19770	7	5	3.0	S		2	2.5			1812
					CMNL	20230	20260	8	30	3.0	S		12	2.5			1812
11N-01W-13	SENWSW	OKLAHOMA	TENNECO	HOUSTON 1-13	WDFD	6120	6148	1	28	4.0	W		10	2.8			2506
					HNTN	6148	6196	2	48	4.0	S		17	2.8			2506
11N-01W-22	NESWNE	OKLAHOMA	MAGNOLIA	DILLS 1	OSWG	5983	5993	1	10		C				9	1.1	3208
					UNKN	6683	6686	2	3		C				3	1.0	3208
11N-02W-18	NENWNW	OKLAHOMA	UNION TEXAS	TROSPER 1	SMPS	6514	6531	1	17	2.5	W	P	1	17.0			758
11N-02W-19	SW	OKLAHOMA	I T I O	BUTTON 2	PHSK	3966	3980	1	14		C				13	1.1	767 A
					PHSK	4045	4075	2	30		C				30	1.0	767 A
11N-02W-19	SWNWSW	OKLAHOMA	I T I O	BUTTON 2	UNKN	4178	4194	1	16		C				4	4.0	3813
					UNKN	4757	4767	2	10		C				4	2.5	3813

T-R-S	LOCATION	COUNTY	OPERATOR	WELLNAME	STRAT NAME	DEPTH INTERVAL		INTERV NO	TOTAL FEET	DIAM	COND	REP	NO OF BOXES	FT PER BOX	NO OF BAGS	FT PER BAG	FILE NO
11N-02W-19	SWNWSW	OKLAHOMA	I T I O	BUTTON 2	UNKN	4787	4847	3	60		C				12	5.0	3813
11N-02W-19	SWSWSW	OKLAHOMA	I T I O	BUTTON 1	PHSK	4012	4227	1	215		C				58	3.7	767
11N-02W-33	NWNWSE	OKLAHOMA	MAGNOLIA	BURROUGHS 1	OSWG	6732	6741	1	9		C				4	2.3	3210
					DRCK	6741	6801	2	60		C				19	3.2	3210
11N-02W-34	NWNWNE	OKLAHOMA	MAGNOLIA	SENORA RICE 1-B	UNC	6675	6739	1	64		C				7	9.1	3471
11N-02W-34	NWSWNW	OKLAHOMA	MAGNOLIA	CAUTHORN 1	PSLV	6730	6745	1	15		C				12	1.3	3181
11N-03W-02	NENENW	OKLAHOMA	FRANKLIN	WRIGHT 1	UNKN	6151	6158	1	7		C				1	7.0	784
					UNKN	6334	6347	2	13		C				2	6.5	784
					UNKN	6460	6469	3	9		C				1	9.0	784
					UNKN	6383	6406	4	23		C				3	7.7	784
					UNKN	6414	6423	5	9		C				3	3.0	784
					UNKN	6451	6500	6	49		C				4	12.3	784
					UNKN	6506	6540	7	34		C				6	5.7	784
					UNKN	6548	6558	8	10		C				5	2.0	784
11N-03W-02	SESESE	OKLAHOMA	WIRT FRANKLIN	THEIMER 1	UNKN	6085	6099	1	14		C				1	14.0	784 A
					UNKN	6133	6200	2	67		C				3	22.3	784 A
					UNKN	6218	6234	3	16		C				2	8.0	784 A
					UNKN	6330	6336	4	6		C				1	6.0	784 A
					UNKN	6375	6381	5	6		C				1	6.0	784 A
					UNKN	6421	6465	6	44		C				3	14.7	784 A
11N-03W-09		OKLAHOMA	BARON EXPL	BOOTH 1-9	PRUE	6450	6508	1	58	4.0	W	G	22	2.6			2478
11N-03W-11	NENENE	OKLAHOMA	WIRT FRANKLIN	EACOCK 1	UNKN	6180	6193	1	13		C				2	6.5	778 A
					UNKN	6211	6227	2	16		C				2	8.0	778 A
					UNKN	6306	6324	3	18		C				2	9.0	778 A
					UNKN	6381	6394	4	13		C				2	6.5	778 A
					UNKN	6421	6433	5	12		C				1	12.0	778 A
11N-03W-12	E2NW	OKLAHOMA	FRANKLIN	LOWERY 7	UNKN	6122	6314	1	192		C				7	27.4	773
11N-03W-12	E2NW	OKLAHOMA	WIRT FRANKLIN	LOWERY 3	DRCK	6348	6412	1	64		C				2	32.0	773 D
11N-03W-12	E2NW	OKLAHOMA	WIRT FRANKLIN	LOWERY 4	DRCK	6248	6294	1	46		C				5	9.2	773 C
11N-03W-12	NESWSW	OKLAHOMA	CROMWELL - FRANKLIN	TROSPER PARK 26	DRCK	6312	6322	1	10		C				1	10.0	772 E

AREA: NORTHWEST

T-R-S	LOCATION	COUNTY	OPERATOR	WELLNAME	STRAT NAME	DEPTH INTERVAL		INTERV NO	TOTAL FEET	DIAM	COND	REP	NO OF BOXES	FT PER BOX	NO OF BAGS	FT PER BAG	FILE NO
11N-03W-12	NESWSW	OKLAHOMA	CROMWELL - FRANKLIN	TROSPER PARK 26	DRCK	6338	6354	2	16		C				5	3.2	772 E
11N-03W-12	NWNESW	OKLAHOMA	CROMWELL - FRANKLIN	TROSPER PARK 31	OSWG	6242	6299	1	57		C				9	6.3	769 A
11N-03W-12	NWNWSW	OKLAHOMA	CROMWELL - FRANKLIN	TROSPER PARK 6	DRCK	6426	6450	1	24		C				2	12.0	772 A
11N-03W-12	NWSESW	OKLAHOMA	CROMWELL -FRANKLIN	TROSPER PARK 34	DRCK	6238	6297	1	59		C				14	4.2	769 D
11N-03W-12	SWNESW	OKLAHOMA	CROMWELL - FRANKLIN	TROSPER PARK 33	DRCK	6240	6273	1	36		C				9	4.0	769 C
11N-03W-12	SWNWNW	OKLAHOMA	WIRT FRANKLIN	LOWERY 6	DRCK	6181	6209	1	83		C				5	16.6	773 A
11N-03W-13		OKLAHOMA	I T I O ET AL	TROSPER PARK 30	SMPS	6266	6322	1	56		C				10	5.6	769
					SMPS	6341	6345	2	4		C				1	4.0	769
					SMPS	6382	6396	3	14		C				2	7.0	769
11N-03W-13	NESESW	OKLAHOMA	I T I O	TROSPER PARK 13	MCLS	6361	6402	1	41		C				4	10.3	772 C
11N-03W-13	NESW	OKLAHOMA	I T I O	TROSPER 1	TNKW	4902	4933	1	31		C				20	1.6	781 A
11N-03W-13	NWNWNW	OKLAHOMA	I T I O	TROSPER PARK 21	SMPS	6305	6322	1	17		C				3	5.7	772 D
11N-03W-13	SESW	OKLAHOMA	CITIES SERVICE	HOVER SD UN 10	HOVR	3966	4013	1	47	3.5	W	P	6	7.8			2234
11N-03W-13	SESWNW	OKLAHOMA	I T I O	TROSPER PARK 7	SMPS	6202	6218	1	16		C				1	16.0	772 B
					SMPS	6281	6314	2	33		C				2	16.5	772 B
					SMPS	6323	6333	3	10		C				1	10.0	772 B
					ABCK	6357	6370	4	13		C				1	13.0	772 B
					ABCK	6370	6396	5	26		C				2	13.0	772 B
11N-03W-13	SESWSW	OKLAHOMA	I T I O	TROSPER 10	SMPS	6249	6303	1	54		C				5	10.8	772
11N-03W-14		OKLAHOMA	CROMWELL - FRANKLIN	TROSPER PARK 32	DRCK	6185	6226	1	41		C				4	10.3	769 B
					DRCK	6261	6301	2	40		C				10	4.0	769 B
11N-03W-24	NESW	OKLAHOMA	I T I O	FOSTER H V 1	UNKN	3073	3079	1	6		C				3	2.0	778
					HOVR	4084	4209	2	125		C				20	6.3	778
					UNKN	4842	4848	3	6		C				4	1.5	778
					UNKN	4852	4853	4	1		C				1	1.0	778
					UNKN	4864	4869	5	5		C				3	1.7	778
					LYTN	4870	4973	6	103		C				77	1.3	778
11N-03W-24	NESWSE	OKLAHOMA	I T I O	KUHLHOFF 1	UNKN	3044	3057	1	13		C				12	1.1	771
					PHSK	4184	4216	2	28		C				29	1.0	771
					PHSK	4249	4266	3	17		C				17	1.0	771

AREA: NORTHWEST

T-R-S	LOCATION	COUNTY	OPERATOR	WELLNAME	STRAT NAME	DEPTH INTERVAL		INTERV NO	TOTAL FEET	DIAM	COND	REP	NO OF BOXES	FT PER BOX	NO OF BAGS	FT PER BAG	FILE NO
11N-03W-24	NESWSE	OKLAHOMA	I T I O	KUHLHOFF 1	PHSK	4975	4980	4	5		C				5	1.0	771
					PHSK	5011	5030	5	19		C				8	2.4	771
11N-03W-24	NWNWSE	OKLAHOMA	I T I O	BODINE 1	PHSK	3061	3069	1	8		C				7	1.1	795
					PHSK	3990	4009	2	19		C				13	1.5	795
					PHSK	4040	4056	3	16		C				12	1.3	795
					PHSK	4131	4141	4	10		C				12	.8	795
					PHSK	4196	4236	5	40		C				38	1.1	795
					PHSK	4250	4267	6	17		C				7	2.4	795
11N-03W-24	SENENW	OKLAHOMA	I T I O	OLDS 13	HOVR	3020	4030	1	1010		W	P	2	505.0			768
11N-03W-24	SESE	OKLAHOMA	I T I O	OKLAHOMA CITY 1	UNKN	2604	2610	1	6		C				1	6.0	775
					UNKN	3066	3072	2	6		C				7	.9	775
					UNKN	3554	3558	3	4		C				5	.8	775
					UNKN	3643	3648	4	5		C				6	.8	775
					UNKN	3963	4025	5	62		C				32	1.9	775
					UNKN	4042	4056	6	14		C				14	1.0	775
					UNKN	4106	4123	7	17		C				17	1.0	775
					UNKN	4152	4170	8	18		C				10	1.8	775
					UNKN	4855	4895	9	40		C				28	1.4	775
					UNKN	4907	4927	10	20		C				20	1.0	775
					UNKN	4957	4958	11	1		C				1	1.0	775
					UNKN	4978	5006	12	28		C				1	28.0	775
					UNKN	5037	5050	13	13		C				1	13.0	775
					UNKN	5056	5071	14	15		C				1	15.0	775
					UNKN	4214	4232	1	18	3.0	C				19	.9	796
					UNKN	4254	4263	2	9	3.0	C				7	1.3	796
					UNKN	4523	4532	3	9	3.0	C				4	2.3	796
					UNKN	4771	4780	4	9	3.0	C				9	1.0	796
					UNKN	4798	4854	5	56	3.0	C				54	1.0	796
11N-03W-24	SESENW	OKLAHOMA	COLINE	OLDS 12	UNKN	3050	3053	1	3		C				2	1.5	780 B
					UNKN	3085	3130	2	45		C				6	7.5	780 B

AREA: NORTHWEST

T-R-S	LOCATION	COUNTY	OPERATOR	WELLNAME	STRAT NAME	DEPTH INTERVAL		INTERV NO	TOTAL FEET	DIAM	COND	REP	NO OF BOXES	FT PER BOX	NO OF BAGS	FT PER BAG	FILE NO
11N-03W-24	SESENW	OKLAHOMA	COLINE	OLDS 12	UNKN	4014	4016	3	2		C				1	2.0	780 B
					UNKN	4058	4068	4	10		C				2	5.0	780 B
11N-03W-25		OKLAHOMA	CITIES SERVICE	SPORELEDER 1-C	PSLV	3355	3376	1	21	3.5	W		7	3.0			2211
11N-03W-25		OKLAHOMA	CITIES SERVICE	W PETERSON 13-A	PRUE	6282	6357	1	75	4.0	W		25	3.0			2213
11N-03W-25		OKLAHOMA	CITIES SERVICE	W PETERSON 14-A	PRUE	6284	6363	1	79	3.5	W		26	3.0			2212
11N-03W-25	NENENW	OKLAHOMA	I T I O	JOHNSON 1	HOVR	4033	4037	1	4		C				4	1.0	781
					TNKW	4118	4130	2	12		C				13	.9	781
11N-03W-25	SENE	OKLAHOMA	COLINE	CLAUER 13	DRCK	6425	6444	1	16		C				3	5.3	781 C
11N-03W-25	SENW	OKLAHOMA	COLINE	CLAUER 16	DRCK	6411	6472	1	61		C				11	5.5	781 D
11N-03W-25	SESENE	OKLAHOMA	COLINE	CLAUER 7	DRCK	6490	6539	1	49		C				8	6.1	781 B
11N-03W-26		OKLAHOMA	CITIES SERVICE	GLENDALE 4	WLCX	6296	6397	1	101	3.5	W		26	3.9			2147
					WLCX	6431	6441	2	10	3.5	W		2	5.0			2147
					WLCX	6471	6486	3	5	3.5	W		1	5.0			2147
11N-03W-26		OKLAHOMA	CITIES SERVICE	GLENDALE 6-W	PRUE	6344	6399	1	55	3.5	W	P	2	27.5			2237
11N-03W-26		OKLAHOMA	CITIES SERVICE	GLENDALE A-7	PSLV	6280	6365	1	85	3.5	W		22	3.9			2210
11N-03W-26		OKLAHOMA	CITIES SERVICE	GLENDALE A-8-W	PRUE	6305	6390	1	85	4.0	W		25	3.4			2151
11N-04W-07		OKLAHOMA	RATLIFF	LOTTIE 7-1	BRVL	7685	7703	1	18	4.0	W		8	2.3			2403
11N-04W-22	SENW	OKLAHOMA	RATLIFF	AIRPORT TRUST A-22-1	PRUE	7226	7278	1	52	4.0	W		18	2.9			2413
11N-04W-23		OKLAHOMA	TXO	C AIRPORT 23-1	PRUE	7098	7111	1	13	4.0	W		5	2.6			2446
					PRUE	7115	7156	2	41	4.0	W		15	2.7			2446
11N-04W-25	SWSW	OKLAHOMA	TXO	AIRPORT TRUST A-1-25	SKNR	7318	7369	1	51	4.0	W		20	2.5			2568
11N-04W-26		OKLAHOMA	RATLIFF	AIRPORT TRUST 1-26	PRUE	7253	7315	1	62	4.0	W		24	2.6			2417
11N-04W-27		OKLAHOMA	RATLIFF	AIRPORT TRUST D-27-1	PRUE	7416	7469	1	53	4.0	S		18	2.9			2400
11N-04W-28	NESE	OKLAHOMA	RATLIFF	AIRPORT TRUST 28-3	PRUE	7407	7452	1	45	4.0	W		19	2.4			2418
11N-04W-29		OKLAHOMA	RATLIFF	CZAR 2	OLCK	9319	9370	1	51	4.0	W		19	2.7			2425
11N-04W-29		OKLAHOMA	RATLIFF	STONE 1	PRUE	7564	7621	1	57	4.0	W		19	3.0			2424
					PRUE	7624	7637	2	13	4.0	W		5	2.6			2424
11N-04W-29		OKLAHOMA	RATLIFF	STONE 2	PRUE	7525	7576	1	52	4.0	W		22	2.4			2416
					PRUE	7585	7606	2	21	4.0	W		8	2.6			2416

T-R-S	LOCATION	COUNTY	OPERATOR	WELLNAME	STRAT NAME	DEPTH INTERVAL		INTERV NO	TOTAL FEET	DIAM	COND	REP	NO OF BOXES	FT PER BOX	NO OF BAGS	FT PER BAG	FILE NO
11N-04W-29		OKLAHOMA	RATLIFF	STONE 2	BRVL	7760	7816	3	56	4.0	W		21	2.7			2416
					BRVL	8586	8589	4	3	4.0	W		1	3.0			2416
					BRVL	9328	9365	5	37	4.0	W		14	2.6			2416
11N-04W-31		OKLAHOMA	RATLIFF	MICHAELS 1	PRUE	7802	7862	1	60	3.5	W		26	2.3			2406
					PRUE	7930	7943	2	13	3.5	W		5	2.6			2406
11N-04W-33	NWSENE	OKLAHOMA	RATLIFF	AIRPORT TRUST 1-33B	PRUE	7464	7486	1	22	4.0	W		8	2.8			2401
					PRUE	7464	7486	1	22	4.0	S		2	11.0			2567
					VRDG	7588	7616	2	28	4.0	S		10	2.8			2567
11N-05W-11	SWNWSW	CANADIAN	HUMBLE	AMERICAN FIRST 1	OSWG	7584	7655	1	71	4.5	S		24	3.0			449
11N-05W-19	SWSW	CANADIAN	SINCLAIR	HORLIVY 1	OSWG	8202	8301	1	99	4.0	S		27	3.7			532
					PRUE	8202	8301	1	99	4.0	S		27	3.7			532
					HNTN	8780	8839	2	59	4.0	S		19	3.1			532
					VIOL	9475	9543	3	68	4.0	S		23	3.0			532
11N-05W-21	SWSE	CANADIAN	BROOKS - HALL	THIEMER 1	BRVL	8316	8338	1	22	3.5	W		8	2.8			973
					HNTN	8537	8587	2	50	3.5	W		16	3.1			973
11N-05W-21	SWSE	CANADIAN	BROOKS HALL	THIEMER 1	HNTN	8537	8587	1	50	4.0	S		6	8.3			4326
11N-05W-27	SWSW	CANADIAN	APEXCO	CURTIS 2	WDFD	8514	8602	1	88	4.0	W		30	2.9			1605
					HNTN	8514	8602	1	88	4.0	W		30	2.9			1605
					HNTN	8514	8601	1	87	4.0	S		12	7.3			4281
11N-06W-14	NWSE	CANADIAN	HIBBERT	BALES 1	WLCX	9924	10033	1	109		C				24	4.5	3509
11N-06W-25	NENW	CANADIAN	WILSHIRE	BEJCEK 1	HNTN	8894	8953	1	59	4.0	W		19	3.1			1827
11N-06W-28	SENE	CANADIAN	PAN AMERICAN	NETTIE PATZACK 1	HXBR	6151	6165	1	14	4.0	S		2	7.0			4305
					MSRN	6337	6377	2	40	4.0	S		6	6.7			4305
					MSRN	6381	6387	3	6	4.0	S		1	6.0			4305
					MSRN	6396	6407	4	11	4.0	S		2	5.5			4305
					MSRN	6411	6419	5	8	4.0	S		1	8.0			4305
					MSRN	6511	6559	6	48	4.0	S		6	8.0			4305
					MSRN	6627	6633	7	6	4.0	S		1	6.0			4305
					OSWG	8525	8551	8	26	4.0	S		3	8.7			4305
11N-07W-02	NESW	CANADIAN	PAN AMERICAN	COOKSEY 1	OSWG	8818	8899	1	81	4.0	S		11	7.4			4235

AREA: NORTHWEST

T-R-S	LOCATION	COUNTY	OPERATOR	WELLNAME	STRAT NAME	DEPTH INTERVAL		INTERV NO	TOTAL FEET	DIAM	COND	REP	NO OF BOXES	FT PER BOX	NO OF BAGS	FT PER BAG	FILE NO
11N-07W-31	NESENW	CANADIAN	APEX	BOLLINGER 1	OSBR	9982	10037	1	55	4.0	S		18	3.1			1051
11N-08W-14	SWNE	CANADIAN	CALIFORNIA	RIDER 1	OSWG	9310	9329	1	19	4.0	S		7	2.7			1469
11N-09W-16	N2SENW	CANADIAN	WOODS PETROLEUM	THOMAS 16-1	PRMN	3610	3640	1	30	3.5	W		11	2.7			2174
11N-09W-27	NWSENE	CANADIAN	AMOCO	MEIWES UN 1-A	HGSR	9220	9301	1	81	4.0	S		10	8.1			4236
11N-09W-27	SENE	CANADIAN	AMOCO	MEIWES UN 1-A	HGSR	9220	9301	1	81	4.0	S		28	2.9			1509
11N-10W-12		CANADIAN	TENNECO	MURRAY 2-12	OSWG	10425	10453	1	28	4.0	S		10	2.8			1802
11N-10W-14	NE	CANADIAN	TENNECO	DAVIDSON 1-14	OSWG	10736	10756	1	20	4.0	S		6	3.3			1713
11N-10W-16	S2SE	CANADIAN	SLAWSON	STEPHENS 1	MRCD	9565	9599	1	34	4.0	W		13	2.6			1761
11N-10W-31		CANADIAN	COASTAL	MILLER 1-31	MRCD	9746	9775	1	30	4.0	W		9	3.3			3047
11N-11W-03	S2N2SE	CADDO	SANGUINE	JOY 1-3	MDRN	9626	9656	1	30	4.0	W		11	2.7			3919
11N-11W-06	S2N2SW	CADDO	ANR PROD	CORNELL 1-6	MRCD	9624	9656	1	32	3.5	W		12	2.7			3044
11N-11W-12	SWNW	CADDO	MAGNOLIA ET AL	SMITH 1	MRRW	12756	12814	1	58		C				12	4.8	3303
					SPRG	12969	13058	2	89		C				26	3.4	3303
					WDFD	15256	15276	3	20		C				6	3.3	3303
11N-12W-06		CADDO	MUSTANG	WELLS 1-6	MRCD	9798	9846	1	48	4.0	W		16	3.0			2448
					MRCD	9857	9869	2	12	4.0	W		4	3.0			2448
11N-12W-08	SESWSW	CADDO	APEXCO	WALKER 1	MRCD	9855	9892	1	37	3.5	S		3	12.3			1849
					MRCD	9911	9958	2	47	3.5	S		4	11.8			1849
11N-12W-10	SENW	CADDO	APEXCO	BUELL 1-A	SPRG	13736	13898	1	162	2.5	S		18	9.0			1653
					SPRG	13914	14103	2	189	2.5	S		20	9.4			1653
11N-12W-10	SWSW	CADDO	APEXCO	BUELL - STATE 1	MRCD	9775	9824	1	49	4.0	S		6	8.2			4278
11N-12W-10	SWSW	CADDO	APEXCO	BUELL STATE 1	MRCD	9775	9825	1	50	4.0	S		18	2.8			1666
11N-12W-17	NWSWNE	CADDO	SUN	SMITH L A 2	HGSR	9815	9824	1	8	4.0	S		1	8.0			4011
					MRCD	9824	9921	2	98	4.0	S		11	8.9			4011
11N-12W-17	SWNE	CADDO	SUNMARK	SMITH 2	MRCD	9815	9922	1	107	4.0	S		9	11.9			1801
11N-13W-26	S2N2SW	CADDO	LEAR	JONES 1-26	CULP	10388	10389	1	1	3.5	S		1	1.0			2299
					CULP	10389	10421	2	32	3.5	S		11	2.9			2299
11N-13W-35	N2N2SW	CADDO	LEAR	MCGLONE 1-35	TNKW	8953	8959	1	6	3.0	S		2	3.0			2300
					CULP	10670	10695	2	25	3.0	S		9	2.8			2300

AREA: NORTHWEST

T-R-S	LOCATION	COUNTY	OPERATOR	WELLNAME	STRAT NAME	DEPTH INTERVAL		INTERV NO	TOTAL FEET	DIAM	COND	REP	NO OF BOXES	FT PER BOX	NO OF BAGS	FT PER BAG	FILE NO
11N-13W-35	N2N2SW	CADDO	LEAR	MCGLONE 1-35	MLTN	10876	10879	3	3	3.0	S		1	3.0			2300
					MLTN	10884	10914	4	30	3.0	S		10	3.0			2300
11N-14W-02	SENW	WASHITA	SANTA FE	DICKERSON 1-2	BRTT	15600	15622	1	22	3.5	S		8	2.8			4112
					BRTT	15632	15656	2	24	3.5	S		8	3.0			4112
11N-14W-12	E2W2E2	WASHITA	LEAR	HECK A 1-12	CULP	10396	10426	1	30	4.0	S		10	3.0			2301
					DEES	11027	11050	2	23	4.0	S		8	2.9			2301
11N-14W-28		OKLAHOMA	RATLIFF	CLARKLAND 28-1	PRUE	7535	7612	1	77	4.0	W		31	2.5			2420
					BRVL	7771	7776	2	5	4.0	W		2	2.5			2420
					WLCX	8645	8677	3	32	4.0	W		11	2.9			2420
11N-14W-28	NWSE	OKLAHOMA	RATLIFF	AIRPORT TRUST 28-1	CGGV	6820	6849	1	29	4.0	W		11	2.6			2419
11N-16W-28		WASHITA	CLEMENTS	LITTKE 1	GRWS	12473	12517	1	44	4.0	S		15	2.9			2449
11N-16W-28	NESE	WASHITA	GULF	GOERINGER 1	DSMS	11182	12551	1	1369	4.0	W	P	86	15.9			258
11N-16W-34	SWNW	WASHITA	GULF	FLETCHER 1	DSMS	12303	12430	1	127	2.5	S		61	2.1			278
					DSMS	12451	12551	2	100	2.5	S		38	2.6			278
11N-19W-07	SENW	WASHITA	PURE OIL	TOELLE 1	CCKB	11385	11425	1	40	2.5	S		12	3.3			363
					RDFK	13478	13529	2	51	2.5	S		18	2.8			363
11N-19W-19	W2E2NW	WASHITA	MOBIL	EDLER 2	GRWS	12703	12722	1	20	4.0	S		7	2.9			2974
					GRWS	12974	12980	2	7	4.0	S		2	3.5			2974
11N-19W-23	S2	WASHITA	APACHE	BROWN 1-23	GRWS	11650	11698	1	48	3.5	S		6	8.0			2531
11N-20W-10	SWSWNE	WASHITA	GHK	MCALPINE 1-10	DSMS	13738	14649	1	911	2.5	W	P	111	8.2			627
					DSMS	15030	15078	2	48	2.5	W		17	2.8			627
					DSMS	15350	15449	3	99	2.5	W		34	2.9			627
11N-20W-11		WASHITA	GHK	MARIK 1-11	GRRT	10625	10681	1	56	3.5	W		19	2.9			653
					ATOK	14420	14477	2	52	3.5	W		6	8.7			653
					UNKN	15262	15309	3	47	3.5	W		4	11.8			653
11N-20W-12	NWNW	WASHITA	PURE OIL	SPIEKER 1	DSMS	13036	13088	1	52	3.5	S		18	2.9			364
					RDFK	13409	13460	2	51	3.5	S		10	5.1			364
					RDFK	13561	13611	3	50	3.5	S		17	2.9			364
					CLNN	14950	15077	4	127	3.5	W	P	11	11.5			364
11N-20W-15	SENWNW	WASHITA	GHK	VAUGHN 1	UNKN	11000	11058	1	58	3.5	W		18	3.2			607

T-R-S	LOCATION	COUNTY	OPERATOR	WELLNAME	STRAT NAME	DEPTH INTERVAL		INTERV NO	TOTAL FEET	DIAM	COND	REP	NO OF BOXES	FT PER BOX	NO OF BAGS	FT PER BAG	FILE NO
11N-20W-15	SENWNW	WASHITA	GHK	VAUGHN 1	UNKN	14404	14422	2	18	3.5	W		6	3.0			607
11N-22W-03	E2W2NE	BECKHAM	APACHE CORP	FARRIS 1-3	ATOK	15073	15103	1	30	2.5	S		4	7.5			2781 B
					ATOK	15073	15103	1	30	2.5	S		4	7.5			2781 A
11N-22W-10	NE	BECKHAM	APACHE	NAGEL STATE 1-10	ATOK	15175	15234	1	59	2.0	S		9	6.6			2675
11N-22W-30	S2N2SE	BECKHAM	UNIVERSAL	HART 1-30	GRWS	12308	12330	1	22	2.5	S		3	7.3			2474
11N-23W-08	SE	ROGER MILLS	HADSON	NELLIE MAY 1-8	GRWS	8900	8961	1	61	3.5	S		21	2.9			2773
11N-23W-23	NW	BECKHAM	HADSON	THETFORD 2-23	GRWS	8816	8871	1	55	3.5	S		19	2.9			2767
11N-23W-27	SW	BECKHAM	VALERO	HARTSMAN 1-27	GRWS	12940	12958	1	18	4.0	S		6	3.0			2483
					GRWS	12963	12986	2	23	4.0	S		8	2.9			2483
11N-23W-27	W2E2SW	BECKHAM	VALERO	HARTMAN 1-27	UNKN	12940	12986	1	46	4.0	S		4	11.5			3782
11N-23W-29	SW	BECKHAM	VALERO	MACKEY 1-29	VRGL	8794	8797	1	3	4.0	S		1	3.0			2484
					VRGL	9023	9030	2	7	4.0	S		3	2.3			2484
					VRGL	9197	9225	3	28	4.0	S		10	2.8			2484
11N-23W-30		BECKHAM	WACKER OIL	BARNETT 2-30	VRGL	8976	9099	1	123	4.0	S	G	47	2.6			2481
11N-24W-25	SE	BECKHAM	VALERO	M & K 1-25	UNKN	11510	11530	1	20	4.0	W		7	2.9			2485
11N-24W-36	CSW	BECKHAM	VALERO	BRAUCH 1-36	DSMS	13021	13042	1	21	4.0	S		7	3.0			2482
11N-24W-36	SW	BECKHAM	VALERO	BRAUCHI 1-36	UNKN	13021	13042	1	21	4.0	S		2	10.5			3781
11N-25W-15	S2N2SW	ROGER MILLS	AMERICAN	FUCHS 1-15	GRWS	13391	13394	1	3	3.5	S		1	3.0			2298
					GRWS	13396	13405	2	9	3.5	S		2	4.5			2298
					GRWS	13406	13408	3	2	3.5	S		1	2.0			2298
					GRWS	13414	13417	4	3	3.5	S		1	3.0			2298
					GRWS	13710	13731	5	21	3.5	S		4	5.3			2298
					GRWS	13731	13735	6	4	3.5	S		1	4.0			2298
11N-25W-34	SWNESW	BECKHAM	UNION OIL CALIF	MAYFIELD 1-34	MSRN	11555	11579	1	24	4.0	S		3	8.0			3949
					DSMS	13655	13696	2	41	4.0	S		4	10.3			3949
					ATOK	14265	14278	3	13	4.0	S		1	13.0			3949
11N-25W-35	S2N2SW	BECKHAM	HUNT	FUCHS 1-35	GRWS	14415	14433	1	18	4.0	S		6	3.0			1345 A
11N-W-12	NWNWNW	OKLAHOMA	WIRT FRANKLIN	LOWERY 5	DRCK	6248	6294	1	28		C				2	14.0	773 B
12N-01W-13	SESWSE	OKLAHOMA	UNION TEXAS	WAGON 1	OSWG	5459	5504	1	45	3.5	W		15	3.0			71 A
12N-01W-23	NWNESW	OKLAHOMA	BEARD	CARLISLE 1	UNKN	5940	5946	1	6	4.0	W		2	3.0			3050

AREA: NORTHWEST

T-R-S	LOCATION	COUNTY	OPERATOR	WELLNAME	STRAT NAME	DEPTH INTERVAL		INTERV NO	TOTAL FEET	DIAM	COND	REP	NO OF BOXES	FT PER BOX	NO OF BAGS	FT PER BAG	FILE NO
12N-01W-25	NENWSW	OKLAHOMA	BEARD	AMOS 1	WDFD	5867	5927	1	60	4.0	W		22	2.7			3049
12N-02W-03	SWNE	OKLAHOMA	GULF	SCHROEDER 1	CLVD	5523	5577	1	54	3.5	S		23	2.3			282
					HNTN	6230	6336	2	106	3.5	W		45	2.4			282
					CLVD	5546	5577	1	31	3.5	S		4	7.8			3899
12N-02W-05	NWNESE	OKLAHOMA	GULF	WRIGHT HEIRS 1-B	CLVD	5576	5646	1	70	3.5	W		28	2.5			217
					HNTN	6306	6354	2	48	3.5	W		22	2.2			217
12N-02W-05	NWSWNW	OKLAHOMA	GULF	WRIGHT 1	HNTN	6276	6337	1	61	3.0	W		24	2.5			190
12N-02W-06	NWNWSE	OKLAHOMA	GULF	FREED 1	PSLV	6276	6367	1	91	3.5	W		49	1.9			189
					HNTN	6276	6367	1	91	3.5	W		49	1.9			189
12N-02W-06	NWSWSE	OKLAHOMA	GULF	FREED 2	UNC	6274	6305	1	31	3.5	W	P	3	10.3			281
					MSNR	6274	6305	1	31	3.5	W	P	3	10.3			281
					BDAC	6305	6326	2	21	3.5	W		8	2.6			281
12N-02W-08	NWNWSW	OKLAHOMA	GULF	HOLTZSCHUE 1	CLVD	5687	5746	1	59	3.5	W		21	2.8			260
					RDFK	6342	6379	2	37	3.5	W		16	2.3			260
					WDFD	6398	6431	3	33	3.5	W		13	2.5			260
					MSNR	6431	6445	4	14	3.5	W		6	2.3			260
					BDAC	6445	6475	5	30	3.5	W		13	2.3			260
					HRGN	6475	6505	6	30	3.5	W		13	2.3			260
12N-02W-10	NWNWNW	OKLAHOMA	GULF	MEYERS ESTATE 1	CLVD	5561	5598	1	37	3.5	W		16	2.3			280
					CLVD	5598	5618	2	20	3.5	W		8	2.5			280
12N-02W-10	NWNWNW	OKLAHOMA	GULF	MYERS 1	RDFK	6219	6239	1	20	3.5	W		8	2.5			304
					RDFK	6276	6298	2	22	3.5	W		8	2.8			304
					BDAC	6298	6308	3	10	3.5	W		4	2.5			304
					MRCD	6308	6330	4	22	3.5	W						304
12N-02W-16	NWNWSW	OKLAHOMA	TENNECO	SWEM 1-16	UNKN	6425	6446	1	21	4.0	W		7	3.0			2507
					MSNR	6447	6455	2	8	4.0	W		3	2.7			2507
					HNTN	6457	6480	3	23	4.0	W		8	2.9			2507
12N-02W-16	SWNWNW	OKLAHOMA	TENNECO	BARKER 2-16	HNTN	6434	6469	1	35	3.5	S		12	2.9			2509
12N-02W-17	SESW	OKLAHOMA	TENNECO	CULLEN UN 1-A	CLVD	5756	5780	1	24	4.0	W		7	3.4			258 A
12N-02W-20	E2SWSE	OKLAHOMA	WESSELY	SOUDA 1-20	RDFK	6430	6459	1	29	4.0	S		11	2.6			3965

AREA: NORTHWEST

T-R-S	LOCATION	COUNTY	OPERATOR	WELLNAME	STRAT NAME	DEPTH INTERVAL		INTERV NO	TOTAL FEET	DIAM	COND	REP	NO OF BOXES	FT PER BOX	NO OF BAGS	FT PER BAG	FILE NO
12N-02W-20	E2SWSE	OKLAHOMA	WESSELY	SOUDA 1-20	RDFK	6430	6459	1	29	4.0	S		4	7.3			3982
12N-02W-20	SENWSW	OKLAHOMA	FINA OIL & CHEM	IRISH 1-20	RDFK	6506	6540	1	34	4.0	W		13	2.6			2770
12N-02W-20	SESESE	OKLAHOMA	WESSELY	CAPSHAW 1-20	RDFK	6385	6423	1	38	4.0	W		15	2.5			3945
12N-02W-21	SESWSE	OKLAHOMA	WESSELY	OKLAHOMA COUNTY 4-21	RDFK	6352	6386	1	34	4.0	S		13	2.6			3964
					INOL	6386	6398	2	12	4.0	S		4	3.0			3964
					RDFK	6352	6383	1	31	4.0	S		4	7.8			3973
					INOL	6383	6398	2	15	4.0	S		2	7.5			3973
12N-02W-21	SWNWSW	OKLAHOMA	WESSELY	LEMON 4-21	RDFK	6381	6412	1	31	4.0	S		11	2.8			4008
					INOL	6412	6420	2	8	4.0	S		3	2.7			4008
12N-02W-28	SWNENW	OKLAHOMA	JONES & PELLOW	BOYD UN 1	WDFD	6475	6533	1	58	4.0	W		20	2.9			267 A
12N-03W-08	SENWNW	OKLAHOMA	JONES & PELLOW	BAPTIST HOME 1	WLCX	6871	6937	1	66	4.0	W		24	2.8			1577
					SMPS	6974	7023	2	49	4.0	W		17	2.9			1577
12N-04W-33	NWNWSE	OKLAHOMA	PETRO MANAGEMENT	HINDERLITTER 1-33	HNTN	7338	7383	1	45	4.0	S		16	2.8			2752
12N-05W-11	NESESW	CANADIAN	BLACKWELL ZINC	CORFF 1	HNTN	7701	7805	1	104		C				6	17.3	3516
12N-05W-34		CANADIAN	ANDOVER	XEROX GLOBE LIFE F F-34-4	OSWG	7632	7649	1	17	4.0	S		6	2.8			2028
12N-07W-20		CANADIAN	ANDOVER	BOMHOFF 20-4	WLCX	11017	11041	1	24	4.0	W		8	3.0			2039
12N-07W-33		CANADIAN	SANTA FE MINERALS	KAMM - JOHNSON 33-1	TNKW	6830	6907	1	77	4.0	W		25	3.1			2359
12N-08W-05	NESW	CANADIAN	CITIES SERVICE	PORTER 1-B	BRMD	12257	12458	1	201	4.3	W	P	3	67.0			3127
					BRMD	12461	12472	2	11	4.3	W	P	1	11.0			3127
					BRMD	12475	12485	3	10	4.3	W	P	1	10.0			3127
12N-08W-05	NWSW	CANADIAN	CITIES SERVICE	PORTER 2-C	CGGV	8195	8212	1	17	3.5	S		3	5.7			3122
					CGGV	8192	8213	1	21	3.5	S		7	3.0			3131
12N-08W-05	SENW	CANADIAN	CITIES SERVICE	PORTER 1	BRMD	12233	12473	1	240		C				39	6.2	3155
12N-08W-06	SWNE	CANADIAN	CITIES SERVICE	FITZGERALD 1	MCLS	12890	12895	1	5	3.5	W		1	5.0			3112
					MCLS	12903	12917	2	14	3.5	W	P	1	14.0			3112
12N-08W-07	NWNE	CANADIAN	CITIES SERVICE	LESKE 1	CGGV	8259	8277	1	18	3.5	S		6	3.0			3097
12N-08W-29	SENE	CANADIAN	PETROLEUM INC	ELMENHURST 29-2	UNKN	8371	8410	1	47	3.5	S		18	2.6			2528
12N-09W-02		CANADIAN	DUNCAN	MCCANN 1	CGGV	8559	8568	1	9	3.5	W		3	3.0			1620
12N-12W-34		CADDO	APACHE	THOMASON 1-34	RDFK	12109	12168	1	59	2.5	W		20	3.0			2521

AREA: NORTHWEST

T-R-S	LOCATION	COUNTY	OPERATOR	WELLNAME	STRAT NAME	DEPTH INTERVAL		INTERV NO	TOTAL FEET	DIAM	COND	REP	NO OF BOXES	FT PER BOX	NO OF BAGS	FT PER BAG	FILE NO
12N-13W-12		CADDO	MUSTANG	MEACHAM 1-12	CNGM	13005	13035	1	30	2.5	S		3	10.0			2196
					CNGM	13036	13054	2	18	2.5	S		2	9.0			2196
					CNGM	13056	13082	3	26	2.5	S		3	8.7			2196
12N-16W-10	NESW	CUSTER	HUBER	WAGNER 1	SPRG	15582	15593	1	11	2.0	W		1	11.0			1374
12N-20W-19	NESWNE	CUSTER	APACHE CORP	KENNER HALL 2-19	RDFK	13530	13586	1	56		C				19	2.9	2785
12N-20W-21	NE	CUSTER	GHK	PECK 1-21	UNKN	14860	14870	1	10	2.5	W		1	10.0			2613
					UNKN	14955	14997	2	42	2.5	W		5	8.4			2613
					UNKN	15030	15070	3	40	2.5	W		4	10.0			2613
12N-20W-27	NE	CUSTER	APACHE CORP	BLAKEMORE 1-27	RDFK	13686	13745	1	60	2.5	S		8	7.5			2780 A
					RDFK	13686	13745	1	60	2.5	S		7	8.6			2780 B
12N-20W-35	W2SE	CUSTER	GHK	ALLISON 1-35	UNKN	15030	15090	1	60	2.5	W		6	10.0			2612
					UNKN	15090	15150	2	60	2.5	W		7	8.6			2612
12N-21W-03	NWSE	ROGER MILLS	PETROLEUM CONSULTANTS	WEATHERLY 1	MRRW	18894	18919	1	25	2.5	S		2	12.5			657
					MRRW	18929	18984	2	56	2.5	S		5	11.2			657
					MRRW	18998	19010	3	12	2.5	S		1	12.0			657
12N-21W-03	SWSE	ROGER MILLS	PETROLEUM CONSULTANTS	WEATHERLY 1-3	MRRW	17947	17994	1	47	2.0	S		9	5.2			945
12N-21W-09	NENWSW	ROGER MILLS	L L & E	CARPENTER 1-19	DSMS	13646	13706	1	60	1.7	S		6	10.0			2744
12N-21W-13	SW	ROGER MILLS	DYCO	BEUTLER 1-13	RDFK	13571	13594	1	23	2.0	S		3	7.7			2740
12N-21W-18	SE	ROGER MILLS	GHK	POSTON 1-18	UNKN	10830	10837	1	7	4.0	W		3	2.3			2618
					UNKN	10845	10855	2	10	4.0	W		4	2.5			2618
12N-21W-20	S2	BECKHAM	GHK	BAKER FOWLER 1	UNKN	4327	4380	1	53	4.0	W	P	6	8.8			2621
					UNKN	4520	4549	2	29	4.0	W		8	3.6			2621
					UNKN	4549	4573	3	24	4.0	W		9	2.7			2621
					UNKN	4790	4793	4	3	4.0	W		1	3.0			2621
12N-21W-21	S2N2SE	BECKHAM	GHK	WATKINS 1-21	UNKN	14099	14113	1	14	4.0	S		6	2.3			2619
12N-21W-22	SWSW	BECKHAM	GHK	FARRAR 1-22	TNKW	9710	9786	1	73	4.0	W		26	2.8			1054
12N-21W-26	S2N2SW	BECKHAM	GHK	RAY 1-26	UNKN	17122	17146	1	24	2.5	W		3	8.0			2623
12N-21W-27	NW	BECKHAM	GHK	GREGORY 2-27	RDFK	13612	13668	1	60	2.5	W		2	30.0			2611
12N-21W-29		BECKHAM	GHK	NESSER 29-1	RDFK	13739	13757	1	18	2.0	C				7	2.6	2031
					RDFK	13784	13796	2	12	2.0	C				5	2.4	2031

T-R-S	LOCATION	COUNTY	OPERATOR	WELLNAME	STRAT NAME	DEPTH INTERVAL		INTERV NO	TOTAL FEET	DIAM	COND	REP	NO OF BOXES	FT PER BOX	NO OF BAGS	FT PER BAG	FILE NO
12N-21W-29		BECKHAM	GHK	NESSER 29-1	RDFK	13806	13817	3	11	2.0	C				3	3.7	2031
					CLNN	15180	15190	4	10	2.0	C				4	2.5	2031
					CLNN	15198	15219	5	21	2.0	C				10	2.1	2031
					CLNN	15227	15230	6	3	2.0	C				3	1.0	2031
12N-22W-10		ROGER MILLS	SOUTHPORT	MERRICK 1-10	RDFK	13898	13958	1	60	2.0	S		7	8.6			1863
					RDFK	14029	14067	2	38	2.0	S		5	7.6			1863
12N-22W-16	S2N2SW	ROGER MILLS	GHK	KENNEDY 1-16	UNKN	9448	9471	1	23	2.5	W		8	2.9			2624
					UNKN	9472	9492	2	20	2.5	W		7	2.9			2624
					UNKN	17006	17037	3	31	2.5	W		11	2.8			2624
					UNKN	17037	17096	4	59	2.5	W		21	2.8			2624
12N-22W-31	SENWSE	BECKHAM	APACHE CORP	SIMMONS 2-31	MRRW	17488	17524	1	36	2.5	W		4	9.0			2782
12N-22W-35	NE	BECKHAM	GHK	JONES 1-35	UNKN	4480	4531	1	51	4.0	S		20	2.5			2626
					UNKN	4542	4599	2	57	4.0	W		20	2.9			2626
					UNKN	4599	4653	3	54	4.0	W		20	2.7			2626
					UNKN	4654	4677	4	23	4.0	S		10	2.3			2626
					UNKN	4677	4683	5	6	4.0	W		3	2.0			2626
					UNKN	4685	4691	6	6	4.0	W		1	6.0			2626
					UNKN	4691	4702	7	11	4.0	W		4	2.8			2626
12N-23W-14	SENE	ROGER MILLS	GULF	TAYLOR 1	PSLV	10200	10230	1	30	4.0	W		16	1.9			285
					PSLV	10239	10335	2	96	4.0	W		38	2.5			285
					PSLV	10420	10524	3	104	4.0	W		39	2.7			285
					PSLV	12725	12775	4	50	4.0	W		20	2.5			285
					PSLV	12816	12866	5	50	4.0	W		21	2.4			285
					PSLV	12941	13010	6	69	4.0	W		28	2.5			285
13N-02W-31	NWNWNW	OKLAHOMA	GULF	MILEY C 1	CLVD	5661	5682	1	21	2.5	W		8	2.6			92
					HNTN	6284	6304	2	20	2.5	W		4	5.0			92
13N-02W-31	NWSWNE	OKLAHOMA	GULF	MILEY - COUGLER 1	BDAC	6239	6287	1	47	3.5	W	P	2	23.5			101 C
13N-02W-34	SWSE	OKLAHOMA	GULF	PERKINS 1	CLVD	5482	5532	1	50	3.5	W		20	2.5			279
					CLVD	5532	5584	2	52	3.5	W		20	2.6			279
					BRVL	6130	6183	3	53	3.5	W		23	2.3			279

AREA: NORTHWEST

T-R-S	LOCATION	COUNTY	OPERATOR	WELLNAME	STRAT NAME	DEPTH INTERVAL		INTERV NO	TOTAL FEET	DIAM	COND	REP	NO OF BOXES	FT PER BOX	NO OF BAGS	FT PER BAG	FILE NO
13N-02W-34	SWSE	OKLAHOMA	GULF	PERKINS 1	HRGN	6202	6245	4	43	3.5	W		17	2.5			279
13N-03W-17	SWSE	OKLAHOMA	GULF	JESSE 1	BRVL	6086	6105	1	19	2.5	W		8	2.4			106
					SMPS	6661	6666	2	5	2.5	W		2	2.5			106
13N-03W-20	SWSW	OKLAHOMA	GULF	PARK EST 1	HNTN	6146	6153	1	7	2.5	W		2	3.5			105
13N-04W-20	SESE	OKLAHOMA	GULF	STREETER 1	HNTN	6875	6943	1	59	3.0	W	P	2	29.5			313
					HNTN	6947	7001	2	54	3.0	W		20	2.7			313
					HNTN	7006	7031	3	25	3.0	W		9	2.8			313
					HNTN	7034	7085	4	51	3.0	W		25	2.0			313
					HNTN	7095	7202	5	107	3.0	W		28	3.8			313
					HNTN	7214	7301	6	87	3.0	W		18	4.8			313
13N-05W-16		CANADIAN	SENECA	ROUTH 1-16	PRUE	6987	7040	1	53	3.5	W		5	10.6			2124
13N-05W-18	N2SWNE	CANADIAN	MIDWEST	BUNTE CANDIES 3	OSWG	7283	7339	1	56	4.0	S		21	2.7			1650
					BGLM	7283	7322	1	39	4.0	S		5	7.8			4231
					OSWG	7322	7338	2	16	4.0	S		3	5.3			4231
13N-05W-18	W2SWNW	CANADIAN	MIDWEST	BUNTE CANDIES 2	BGLM	7344	7398	1	54	4.0	S		18	3.0			1597
					BGLM	7344	7365	1	21	4.0	S		3	7.0			4232
					BGLM	7368	7397	2	29	4.0	S		4	7.3			4232
13N-05W-21		CANADIAN	SENECA	SIMPSON 2-21	PRUE	7024	7082	1	60	3.5	W		5	12.0			2125
13N-06W-01	SWSWSE	CANADIAN	AMOCO	LOMBARD 1	DSMS	7225	7385	1	160	4.0	S		19	8.4			4335
					DSMS	7296	7298	1	3	4.0	S		1	3.0			4336
					DSMS	7301	7331	2	30	4.0	S		7	4.3			4336
13N-06W-05	SE	CANADIAN	TENNECO	BILLER 1-5	HNTN	8590	8676	1	86	4.0	S		31	2.8			1697
					MSSP	8270	8280	1	10	4.0	W		3	3.3			1846
13N-06W-11	NESE	CANADIAN	MIDWEST	HOLLMAN 1	OSWG	7347	7441	1	94		S		35	2.7			1567
					BGLM	7347	7405	1	58	4.0	S		7	8.3			4283
					OSWG	7405	7441	2	36	4.0	S		5	7.2			4283
13N-06W-12	N2SWNW	CANADIAN	MIDWEST	WHELAN 1	OSWG	7350	7402	1	52		S		19	2.7			1649
					BGLM	7350	7383	1	33	4.0	S		4	8.3			4290
					OSWG	7383	7401	2	18	4.0	S		3	6.0			4290
13N-06W-13	N2NENE	CANADIAN	MIDWEST	MCMANUS 1	PSLV	7288	7314	1	26	4.0	S		3	8.7			4325

AREA: NORTHWEST

T-R-S	LOCATION	COUNTY	OPERATOR	WELLNAME	STRAT NAME	DEPTH INTERVAL		INTERV NO	TOTAL FEET	DIAM	COND	REP	NO OF BOXES	FT PER BOX	NO OF BAGS	FT PER BAG	FILE NO
13N-06W-13	N2NENE	CANADIAN	MIDWEST	MCMANUS 1	BGLM	7314	7344	2	30	4.0	S		5	6.0			4325
13N-06W-13	S2NENE	CANADIAN	MIDWEST	MCMANUS 1	OSWG	7288	7345	1	57	4.0	S		21	2.7			1609
					HNTN	8073	8130	2	57	4.0	S		20	2.9			1609
13N-06W-16	NW	CANADIAN	UNIVERSAL	DANNEHL 2-16	WDFD	8592	8620	1	28	3.5	S		10	2.8			1692
13N-06W-16	SW	CANADIAN	URC - TENNECO	DANNEHL 2-16	HNTN	8660	8715	2	55	3.5	S		20	2.8			1844
13N-06W-20		CANADIAN	UNIVERSAL	RALPH C 1-20	HNTN	9330	9351	1	21	4.0	S		7	3.0			1914
					HNTN	9354	9356	2	2	4.0	S		1	2.0			1914
					HNTN	9362	9410	3	48	4.0	S		16	3.0			1914
13N-06W-24	SWSWSW	CANADIAN	JONES & PELLOW	GRIFFIN 1	HNTN	8151	8217	1	66	4.0	W		24	2.8			1688
13N-07W-22		CANADIAN	ANDERSON	HUNT 32-4	BGLO	8532	8567	1	35	4.0	W		12	2.9			1937
13N-08W-05	SWSESW	CANADIAN	TOWNER	LEIGHTON 1-5	CGGV	7970	8028	1	58	4.0	W		20	2.9			2282
13N-08W-06		CANADIAN	HOME PETR	BURKHEAD 3	CGGV	8009	8039	1	30	4.0	S		13	2.3			2374
13N-08W-07		CANADIAN	TOWNER	CARRIE - EVANS 1	CGGV	8050	8110	1	60	4.0	S		21	2.9			2165
13N-08W-07		CANADIAN	TOWNER	VERNA LEIGHTON 7-1	CGGV	8060	8066	1	6	4.0	S		2	3.0			2163
					CGGV	8071	8114	2	43	4.0	S		15	2.9			2163
13N-08W-17		CANADIAN	JERNIGAN	HAYDEN 1	CGGV	8063	8099	1	36	3.5	S		13	2.8			2321
13N-08W-19		CANADIAN	TOWNER	ARMACOST 19-1	CGGV	8166	8220	1	54	4.0	S		18	3.0			2045
13N-08W-20	W2SESW	CANADIAN	RED STONE	KENNEDY 20-9	CGGV	8086	8104	1	18	4.0	W		8	2.3			2241
13N-08W-22		CANADIAN	TOWNER	ENGLAND 22-1	CSTR	9430	9488	1	58	4.0	W		20	2.9			1928
					CSTR	9488	9545	2	57	4.0	W		20	2.9			1928
					CSTR	9545	9602	3	57	3.5	S		20	2.9			1966
13N-08W-29		CANADIAN	HOME	CLARK 2-29	CGGV	8167	8198	1	31	4.0	W		13	2.4			2379
13N-08W-30		CANADIAN	TOWNER	KOUBA 30-1	CGGV	8227	8290	2	63	4.0	W		23	2.7			1999
					CGGV	8212	8227	1	15	4.0	S		5	3.0			2164
13N-08W-30	NE	CANADIAN	TOWNER	NITZEL 1-30	MRRW	9921	9940	1	19	4.0	W		6	3.2			2283
13N-08W-30	W2SESW	CANADIAN	TOWNER	ALLGOOD 1-30	CGGV	8240	8298	1	58	4.0	W		21	2.8			1997
					CGGV	8240	8298	1	58	4.0	S		5	11.6			2286
13N-09W-04	SWNE	CANADIAN	PAN AMERICAN	SCHWEITZER 1	ATOK	9941	9967	1	26	2.0	W	P	4	6.5			433
					ATOK	9985	9992	2	7	2.0	W	P	1	7.0			433

T-R-S	LOCATION	COUNTY	OPERATOR	WELLNAME	STRAT NAME	DEPTH INTERVAL		INTERV NO	TOTAL FEET	DIAM	COND	REP	NO OF BOXES	FT PER BOX	NO OF BAGS	FT PER BAG	FILE NO
13N-09W-04	SWNE	CANADIAN	PAN AMERICAN	SCHWEITZER 1	ATOK	10000	10007	3	7	2.0	W	P	1	7.0			433
					ATOK	10022	10025	4	3	2.0	W		1	3.0			433
					ATOK	10036	10039	5	3	2.0	W		1	3.0			433
13N-09W-04	SWNE	CANADIAN	PAN AMERICAN	SCHWEITZER UN 1	ATOK	9941	9945	1	4	1.5	C		1		2	2.0	4262
					ATOK	9955	9966	2	11	1.5	C		1		3	3.7	4262
					ATOK	9985	9991	3	6	1.5	C		1		2	3.0	4262
					ATOK	10001	10007	4	6	1.5	C		1		2	3.0	4262
					ATOK	10020	10025	5	5	1.5	C		1		1	5.0	4262
13N-09W-20	E2NW	CANADIAN	TEXACO	STEFFEN UN 2	OSWG	9524	9574	1	50	3.5	S		17	2.9			1578 A
13N-09W-25	W2E2SW	CANADIAN	PAN AMERICAN	ELLISON UN 1	NOVI	10106	10131	1	25	2.0	S		7	3.6			4230
					MRRW	10131	10146	2	15	2.0	S		4	3.8			4230
					MRRW	10150	10166	3	16	2.0	S		5	3.2			4230
					MRRW	10170	10224	4	54	2.0	S		19	2.8			4230
					NOVI	10106	10132	1	26	1.5	C		1		6	4.3	4261
					MRRW	10132	10146	2	14	1.5	C		1		3	4.7	4261
					MRRW	10169	10197	3	28	1.5	C		1		8	3.5	4261
					MRRW	10200	10209	4	9	1.5	C		1		4	2.3	4261
					MRRW	10212	10228	5	16	1.5	C		1		3	5.3	4261
13N-10W-09		CANADIAN	MAGNOLIA	GEARY CORE HOLE 1	UNKN	156	186	1	30		C				2	15.0	3815
					UNKN	228	278	2	50		C				2	25.0	3815
					UNKN	306	337	3	31		C				6	5.2	3815
					UNKN	421	488	4	67		C				8	8.4	3815
					UNKN	557	569	5	12		C				3	4.0	3815
13N-10W-12	NW	CANADIAN	PAN AMERICAN	TROSPER UN 1	INOL	10250	10276	1	26	2.0	S		2	13.0			4249
					INOL	10290	10325	2	35	2.0	S		4	8.8			4249
					ATOK	10331	10383	3	52	2.0	S		6	8.7			4249
					MRRW	10390	10495	4	105	2.0	S		9	11.7			4249
					INOL	10250	10276	1	26	2.0	S		3	8.7			4339
					INOL	10290	10326	2	36	2.0	S		5	7.2			4339
					INOL	10330	10333	3	3	2.0	S		1	3.0			4339

AREA: NORTHWEST

T-R-S	LOCATION	COUNTY	OPERATOR	WELLNAME	STRAT NAME	DEPTH INTERVAL		INTERV NO	TOTAL FEET	DIAM	COND	REP	NO OF BOXES	FT PER BOX	NO OF BAGS	FT PER BAG	FILE NO
13N-10W-12	NW	CANADIAN	PAN AMERICAN	TROSPER UN 1	ATOK	10333	10383	4	50	2.0	S		5	10.0			4339
					MRRW	10390	10394	5	4	2.0	S		1	4.0			4339
					MRRW	10394	10495	6	101	2.0	S		9	11.2			4339
13N-10W-13		CANADIAN	SUN	BANKHEAD 1	MRRW	10398	10423	1	25	2.0	S		8	3.1			1625
13N-10W-15	SE	CANADIAN	PAN AMERICAN	MAXEY UN 1	NOVI	10720	10746	1	26	1.5	S		1	26.0			4306
					MRRW	10746	11012	2	266	1.5	S		11	24.2			4306
					NOVI	10720	10739	1	19	2.0	S		2	9.5			4338
					NOVI	10743	10760	2	17	2.0	S		2	8.5			4338
					NOVI	10765	10774	3	9	2.0	S		1	9.0			4338
					MRRW	10774	11015	4	241	2.0	S		15	16.1			4338
13N-11W-17	SWSE	BLAINE	CONOCO	WOMAN GOING UP HILL 1	HNTN	13735	13831	1	96	2.5	S		16	6.0			365
					HNTN	13837	13849	2	12	2.5	S		2	6.0			365
					HNTN	13871	13877	3	6	2.5	S		1	6.0			365
13N-13W-31	NW	BLAINE	AMOCO	HARGRAVE UN 1	RDFK	11450	11478	1	28	4.0	S		4	7.0			4268
					RDFK	11491	11564	2	73	4.0	S		10	7.3			4268
					RDFK	11629	11870	3	241	4.0	S		9	26.8			4268
					MRRW	13196	13303	4	107	4.0	S		13	8.2			4268
					SPRG	13303	13381	5	78	4.0	S		9	8.7			4268
					SPRG	13435	13439	6	4	4.0	S		1	4.0			4268
					SPRG	13495	13521	7	26	4.0	S		3	8.7			4268
					SPRG	13553	13599	8	46	4.0	S		7	6.6			4268
13N-15W-15		CUSTER	CONTINENTAL TREND	STEHR 2-19	WPCK	6519	6535	1	16	4.0	W		5	3.2			2747
					WPCK	6577	6589	2	12	4.0	W		4	3.0			2747
13N-15W-24		CUSTER	SENECA	GARTNER 1-24	PRUE	7078	7134	1	56	3.5	S		5	11.2			2126
13N-16W-31		CUSTER	SANTA FE	WILLIAMS 1-31	SKNR	11538	11596	1	58	4.0	S		20	2.9			2270
					SKNR	11598	11616	2	18	4.0	S		7	2.6			2270
					SKNR	11622	11637	3	15	4.0	S		5	3.0			2270
					SKNR	11640	11683	4	43	4.0	S		15	2.9			2270
					SKNR	11691	11740	5	48	4.0	W		17	2.8			2270
13N-20W-18	W2	CUSTER	GHK	DUGGER 1-18	UNKN	22601	22639	1	38	2.5	W		4	9.5			2625

T-R-S	LOCATION	COUNTY	OPERATOR	WELLNAME	STRAT NAME	DEPTH INTERVAL		INTERV NO	TOTAL FEET	DIAM	COND	REP	NO OF BOXES	FT PER BOX	NO OF BAGS	FT PER BAG	FILE NO
13N-20W-18	W2	CUSTER	GHK	DUGGER 1-18	HNTN	22659	22665	2	6	2.5	W		1	6.0			2625
					HNTN	22716	22726	3	10	2.5	W		1	10.0			2625
					VIOL	23325	23345	4	20	2.5	W		3	6.7			2625
13N-21W-03	SW	ROGER MILLS	APACHE CORP	DRINNON 2-3	RDFK	12765	12825	1	59	2.5	S		8	7.4			2779 A
					RDFK	12765	12825	1	59	2.5	S		7	8.4			2779 B
13N-21W-06		ROGER MILLS	TENNECO	LESTER 6	RDFK	12731	12771	1	40	2.5	S		4	10.0			2128
13N-21W-08	N2SENW	ROGER MILLS	APACHE CORP	RANCH 2-8	RDFK	13020	13079	1	59		C				6	9.8	2784
13N-21W-11	S2N2NE	ROGER MILLS	SANTA FE MINERALS	CLEMENTS 1-11	RDFK	12750	12848	1	98	3.0	S		10	9.8			2698
13N-22W-28	S2N2SW	ROGER MILLS	L L & E	RUTH 1-28	RDFK	13055	13096	1	41	1.7	S		5	8.2			2745
13N-23W-28	NWNW	ROGER MILLS	GULF	SPROWLS 1	DEES	9897	10001	1	104	4.0	W		28	3.7			330
					DEES	10740	10790	2	50	4.0	W		20	2.5			330
					DEES	11110	11160	3	50	4.0	W		21	2.4			330
					DEES	11343	11393	4	50	4.0	W		21	2.4			330
					DEES	11464	11534	5	70	4.0	W		20	3.5			330
					DEES	12102	12362	6	260	4.0	W		97	2.7			330
					RDFK	13460	14511	7	1051	4.0	W		375	2.8			330
13N-24W-09		ROGER MILLS	TENNECO	GRIFFEN 2-9	ATOK	13767	13882	1	115	3.0	S		38	3.0			1806
13N-24W-26	SWNWSE	ROGER MILLS	APACHE CORP	THURMOND 3-26	SKNR	13373	13431	1	58		C				42	1.4	2783
14N-01W-03	NW	OKLAHOMA	BOB WHITE	CHRISTA 1	UNKN	5972	5999	1	27	4.0	W		10	2.7			2723
14N-02W-01	NESENW	OKLAHOMA	LIBERTY	HORSE BARN 2	CCKB	4930	4945	1	15	3.2	W		5	3.0			2181
14N-02W-04		OKLAHOMA	HARPER	JULIUS 3-A	CCKB	4994	5050	1	56	4.0	S		20	2.8			2244
14N-02W-11	NWNWSW	OKLAHOMA	GULF	CHRISTIAN 1	PSLV	5700	5749	1	49	3.0	W		22	2.2			176
					HNTN	5830	5874	2	44	3.0	W		18	2.4			176
					SMPS	6190	6215	3	25	3.0	W		9	2.8			176
14N-02W-15	NESENE	OKLAHOMA	GULF	MOYER 1	RDFK	5685	5695	1	10	2.5	S		4	2.5			102
					WDFD	5774	5776	2	2	2.5	S		1	2.0			102
					VIOL	6081	6116	3	35	2.5	S		13	2.7			102
					HNTN	5776	5836	3	60	2.5	S		14	4.3			102
14N-02W-15	SWSWSW	OKLAHOMA	GULF	BECK 1	BRVL	5697	5704	1	7	2.5	W		3	2.3			185
					HNTN	5790	5818	2	28	2.5	W		12	2.3			185

AREA: NORTHWEST

T-R-S	LOCATION	COUNTY	OPERATOR	WELLNAME	STRAT NAME	DEPTH INTERVAL		INTERV NO	TOTAL FEET	DIAM	COND	REP	NO OF BOXES	FT PER BOX	NO OF BAGS	FT PER BAG	FILE NO
14N-02W-15	SWSWSW	OKLAHOMA	GULF	BECK 1	SMPS	5842	5851	3	9	2.5	W		7	1.3			185
					SMPS	6086	6113	4	27	2.5	W		7	3.9			185
					SMPS	6156	6193	5	37	2.5	W		13	2.8			185
14N-02W-16	SESESE	OKLAHOMA	GULF	LAND OFFICE 1	PSLV	5731	5742	1	11	2.5	W		5	2.2			164
					PSLV	5752	5762	2	10	2.5	W		5	2.0			164
					HNTN	5777	5785	3	8	2.5	W		3	2.7			164
					HNTN	5856	5886	4	30	2.5	W		11	2.7			164
14N-03W-01	SE	OKLAHOMA	NATL COOP REFN	WATERLOO UN 15-2	BRVL	5970	5979	1	9	4.0	W		3	3.0			1345 J
					BRVL	5982	5992	2	10	4.0	W		4	2.5			1345 J
					BRVL	5995	6020	3	25	4.0	W		9	2.8			1345 J
14N-03W-10	NESWNW	OKLAHOMA	SKELLY	GETTY - WILLIAMS 1	DLMT	6510	6521	1	11		C				15	.7	3776
					WLCX	6521	6525	2	4		C				3	1.3	3776
14N-03W-27	SESESW	OKLAHOMA	BOSWELL ENERGY	ADKINS 1-27	WLCX	6722	6735	1	13	3.5	W		5	2.6			2468
14N-04W-02		OKLAHOMA	ANADARKO	HILPERT 1	CMNL	6581	6656	1	72	3.5	W	P	8	9.0			902
14N-04W-23	SWNESW	OKLAHOMA	CAMEO	JEANNETTE 2-23	HGSR	5421	5479	1	58	3.5	W		19	3.1			1743
14N-04W-30	SWSWSE	OKLAHOMA	SOHIO	CARGILL 3-B	BRVL	6524	6558	1	34	2.5	W	P	3	11.3			155 C
					BRVL	6591	6606	2	15	2.5	W	P	1	15.0			155 C
					BRVL	6752	6792	1	40	3.0	W		19	2.1			360
14N-04W-32	SWNE	OKLAHOMA	SOHIO	YOUNG 3	BRVL	6640	6670	1	30	3.0	W		9	3.3			193 B
14N-04W-36	SENENE	OKLAHOMA	MAGNOLIA	SCHOOL LAND 17-2	DLMT	6595	6618	1	23		C				10	2.3	3856
					WLCX	6689	6732	2	43		C				26	1.7	3856
14N-05W-36	SENE	CANADIAN	SOHIO	SPECHT 1	BRVL	6876	6887	1	11		C		2		10	1.1	991
14N-06W-30	E2SWSE	CANADIAN	PHILLIPS	BROOKS 1-B	HNTN	8710	8792	1	82	4.0	S		26	3.2			1742
					HNTN	9000	9042	2	42	4.0	S		15	2.8			1742
14N-07W-35		CANADIAN	ANDOVER	JENSEN 35-3	HNTN	9815	9869	1	54	4.0	S		20	2.7			1871
					HNTN	9875	9887	2	12	4.0	S		4	3.0			1871
14N-07W-35	SENE	CANADIAN	UNIVERSAL	MERVELDT 6-35	VIOL	9510	9530	1	20	4.0	S		7	2.9			1862
					VIOL	9720	9821	2	101	4.0	S		35	2.9			1862
14N-08W-21	NWSE	CANADIAN	PAN AMERICAN	SCHRODER 1	MNNG	9300	9357	1	57	3.5	W		16	3.6			428
14N-08W-31	S2SESE	CANADIAN	DAVIS OIL	OU 1	CGGV	8006	8011	1	5	4.0	S		2	2.5			2087

AREA: NORTHWEST

T-R-S	LOCATION	COUNTY	OPERATOR	WELLNAME	STRAT NAME	DEPTH INTERVAL		INTERV NO	TOTAL FEET	DIAM	COND	REP	NO OF BOXES	FT PER BOX	NO OF BAGS	FT PER BAG	FILE NO
14N-08W-31	S2SESE	CANADIAN	DAVIS OIL	OU 1	CGGV	8011	8038	2	27	4.0	S		10	2.7			2087
14N-09W-32	SWNE	CANADIAN	SUNRAY DX	WHITEHAT UN 1	OSWG	9072	9126	1	54	4.0	W		18	3.0			394
14N-10W-17	NWSE	CANADIAN	TIDEWATER	DONALD ICE UN 1	MRRW	10055	10086	1	31	2.0	S		3	10.3			4247
					MRRW	10095	10105	2	10	2.0	S		1	10.0			4247
					MRRW	10109	10301	3	192	2.0	S		12	16.0			4247
14N-10W-20	NWNESW	CANADIAN	PAN AMERICAN	ROSS UN 1	MRRW	10211	10240	1	29	1.5	S		2	14.5			4307
					MRRW	10247	10294	2	47	1.5	S		3	15.7			4307
					MRRW	10301	10331	3	30	1.5	S		3	10.0			4307
					MRRW	10335	10354	4	19	1.5	S		2	9.5			4307
14N-10W-26	SW	CANADIAN	EDWIN L COX	MILLER 1	MRRW	10152	10200	1	48	2.0	S		3	16.0			885
14N-10W-29	NESENW	CANADIAN	PAN AMERICAN	RHODES A UN 1	OSWG	9428	9444	1	16	4.0	S		3	5.3			4284
					OSWG	9472	9484	2	12	4.0	S		3	4.0			4284
					OSWG	9490	9500	3	10	4.0	S		2	5.0			4284
14N-12W-08	SWNE	BLAINE	TEXACO	COWAN UN 1	MRMN	9687	9735	1	48	3.5	W		16	3.0			497
14N-12W-31	NWSE	BLAINE	SUNRAY DX	BAKER UN 1-A	CHRK	10843	10873	1	30	2.2	S		10	3.0			1365
14N-13W-18		BLAINE	SOUTHPORT	SWITZER 2	RDFK	10395	10442	1	47	1.8	S		8	5.9			1858
14N-13W-35	SENE	BLAINE	SUNRAY DX	BAKER 1-C	CHRK	10605	10626	1	21	2.0	S		7	3.0			1114
					CHRK	10635	10681	2	46	2.0	S		16	2.9			1114
14N-13W-36	SESE	BLAINE	SUNRAY DX	BAKER UN 2	CHRK	10768	10786	1	18	1.5	W		6	3.0			1366
					CHRK	10817	10834	2	17	1.5	W		6	2.8			1366
14N-14W-12	SWNESW	CUSTER	GOFF	MCNEIL UN 1	OSWG	9789	9802	1	15	3.5	W		5	3.0			1388
14N-14W-17		CUSTER	DAVIS	HERBING 1	RDFK	10857	10917	1	60	4.0	S		21	2.9			1345 F
14N-15W-36	SWNE	CUSTER	TIDEWATER	ASHBY 1	WADE	8429	8465	1	36	3.5	W		8	4.5			798
					MDRN	8784	8822	2	38	3.5	W		9	4.2			798
					CGGV	9030	9054	3	24	3.5	W		9	2.7			798
14N-16W-01	SWNE	CUSTER	GHK	HOFFMAN 1	HNTN	14250	14349	1	99	3.5	W		33	3.0			956
14N-20W-21	E2W2NE	CUSTER	ENRON O & G	SMITH B B-21-2	SKNR	11540	11600	1	60	4.0	S		20	3.0			2772
14N-20W-21	SW	CUSTER	INTERNORTH INC	SMITH B 1-21	RDFK	12209	12532	1	323	2.5	S		35	9.2			2061
14N-22W-25		ROGER MILLS	INEXCO	TRENT 1-25	RDFK	12501	12508	1	7	2.5	S		1	7.0			2230
					RDFK	12510	12570	2	60	2.5	S		6	10.0			2230

T-R-S	LOCATION	COUNTY	OPERATOR	WELLNAME	STRAT NAME	DEPTH INTERVAL		INTERV NO	TOTAL FEET	DIAM	COND	REP	NO OF BOXES	FT PER BOX	NO OF BAGS	FT PER BAG	FILE NO
14N-22W-25		ROGER MILLS	INEXCO	TRENT 1-25	RDFK	12570	12612	3	42	2.5	S		5	8.4			2230
					RDFK	12612	12672	4	60	2.5	S		6	10.0			2230
14N-22W-27	CSESE	ROGER MILLS	TENNECO	MERRICK 1-27	RDFK	12695	12786	1	91	2.5	S		9	10.1			2161
14N-23W-13	SW	ROGER MILLS	WOODS PETROLEUM	SUMMERS 1-13	MRMN	10995	11059	1	64	3.5	W		19	3.4			2680
14N-23W-15		ROGER MILLS	EL PASO	SCOTT 1	CHRK	11001	11101	1	100	4.0	W		33	3.0			1952
14N-23W-17	NE	ROGER MILLS	EL PASO	BAILEY 1	MRMN	11076	11116	1	40	3.5	W		14	2.9			2197
					MRMN	11127	11148	2	21	3.5	W		8	2.6			2197
14N-23W-20	S2N2	ROGER MILLS	SANGUINE	CHALFANT 1-20	MRMN	11182	11239	1	57	4.0	W		21	2.7			3920
14N-24W-35	W2W2SE	ROGER MILLS	ANADARKO	CROSS 1-35	UNKN	14620	14655	1	35	2.5	W		6	5.8			2620
15N-01W-07	SESWSW	LOGAN	DOWNEY	CALVERT 1	VIOL	5790	5802	1	12	3.5	W		4	3.0			1898
					VIOL	5816	5823	2	8	3.5	W		2	4.0			1898
					VIOL	5827	5837	3	10	3.5	W		3	3.3			1898
15N-01W-07	SWSE	LOGAN	DEWEY	PALMER 1	VIOL	5812	5866	1	54	3.5	W		20	2.7			1838
15N-01W-25	NENENW	LOGAN	MOORE & MILLER	BOECKMAN 1	WLCX	5755	5810	1	55	3.5	W		21	2.6			1586
15N-01W-29	NWSENW	LOGAN	MOBIL	PATTERSON 1	PSLV	4055	4065	1	10		C				7	1.4	3559
					PSLV	4453	4458	2	5		C				3	1.7	3559
					PSLV	4563	4573	3	10		C				8	1.3	3559
					PSLV	5358	5368	4	10		C				8	1.3	3559
					PRUE	5400	5405	5	5		C				4	1.3	3559
					MSSP	5628	5636	6	8		C				7	1.1	3559
					HNTN	5767	5776	7	9		C				4	2.3	3559
					BRMD	5998	6008	8	10		C				2	5.0	3559
					BRMD	6081	6096	9	15		C				13	1.2	3559
15N-01W-31	NENESW	LOGAN	GULF	GARLAND 1	LYTN	4760	4785	1	25	3.5	W		8	3.1			85
					WLCX	6085	6095	2	10	3.5	W		6	1.7			85
15N-01W-31	NESWNW	LOGAN	GULF	BRADY 1	PSLV	4855	4903	1	48	3.5	W		20	2.4			184
					HNTN	5600	5645	2	45	3.5	W		18	2.5			184
					WLCX	6025	6053	3	28	3.5	W		12	2.3			184
					WLCX	6130	6150	4	20	3.5	W		9	2.2			184
15N-02W-15	SWSESW	LOGAN	TOKLAN	ARTHUR J 1-15	WLCX	6311	6342	1	31	4.0	W		11	2.8			3156

T-R-S	LOCATION	COUNTY	OPERATOR	WELLNAME	STRAT NAME	DEPTH INTERVAL		INTERV NO	TOTAL FEET	DIAM	COND	REP	NO OF BOXES	FT PER BOX	NO OF BAGS	FT PER BAG	FILE NO
15N-02W-17		LOGAN	HARPER	CEDAR OAK 1	VIOL	5890	5941	1	51	3.5	S		18	2.8			2246
					VIOL	5949	6009	2	60	3.5	S		22	2.7			2246
15N-03W-02	SWSE	LOGAN	PICKENS	LUCKINBILL 1	WLCX	6049	6082	1	36	4.0	W		12	3.0			804
					SMPS	6049	6082	1	36	4.0	W		12	3.0			804
15N-03W-03	NENW	LOGAN	GOMOCO	GAIL 1-3	VIOL	6035	6041	1	6	3.5	S		2	3.0			2398
					VIOL	6044	6053	2	9	3.5	S		3	3.0			2398
					VIOL	6056	6069	3	13	3.5	S		5	2.6			2398
15N-03W-04	NENWSE	LOGAN	QUINTIN LITTLE	DRESSEN - SMITH 1	SMPS	6093	6119	1	27	4.0	W		10	2.7			1494
15N-03W-09	SESENW	LOGAN	GULF	DRESSEN 1	WLCX	6141	6157	1	16	3.5	W		7	2.3			125
					WLCX	6176	6177	2	1	3.5	W		1	1.0			125
					WLCX	6186	6192	3	6	3.5	W		6	1.0			125
					WLCX	6215	6217	4	2	3.5	W		1	2.0			125
					WLCX	6351	6353	5	2	3.5	W		1	2.0			125
15N-03W-11	NENENE	LOGAN	PICKENS W C	LUCKINBILL 1-A	WLCX	6110	6131	1	21	4.0	W		8	2.6			928
15N-03W-12	W2NWNW	LOGAN	BUCK ETAL	LUCKINBILL 1	WLCX	6130	6185	1	53	3.5	S		18	2.9			871
15N-03W-24		LOGAN	GOMOCO	HENKE 1-24	VIOL	6070	6107	1	37	3.5	S		14	2.6			2399
15N-03W-25	NWSWSW	LOGAN	GULF	HOWELL 1	WLCX	6335	6345	1	10	3.0	W		4	2.5			141
15N-03W-26	SWSENE	LOGAN	GULF	WOOLEVER 1	PSLV	4869	4893	1	24	2.5	W		11	2.2			177
					PSLV	5820	5836	2	16	2.5	W		3	5.3			177
					HNTN	5896	5898	3	2	2.5	W		1	2.0			177
					SMPS	6150	6304	4	154	2.5	W		40	3.9			177
15N-04W-29	N2N2SE	LOGAN	ONG	LENHART S-1	BRVL	6470	6488	1	18	4.0	W		7	2.6			1932
15N-04W-30	E2SENE	LOGAN	ONG	CHRISTNER S-2	BRVL	6515	6549	1	34	4.0	W		12	2.8			1786
15N-04W-30	E2SWNW	LOGAN	ONG	MESSENBAUGH S-1	BRVL	6540	6562	1	22	4.0	W		8	2.8			1931
					BRVL	6567	6597	11	30	4.0	W		11	2.7			1931
15N-05W-02	NWSW	KINGFISHER	EASON	RUTH 1	HNTN	7135	7141	1	6	4.0	S		2	3.0			1488
					HNTN	7159	7169	2	10	4.0	S		4	2.5			1488
15N-05W-03	W2SENE	KINGFISHER	EASON	VANCUREN 1	HNTN	7136	7193	1	57	4.0	S		19	3.0			1489
15N-05W-08	NESW	KINGFISHER	GULF	TRIPLETT 1	HNTN	7406	7411	1	5	2.5	W	P	1	5.0			108
15N-05W-11	NWSE	KINGFISHER	PICKENS	WILLIAMS 1	HNTN	7068	7095	1	27	3.5	W		9	3.0			748

T-R-S	LOCATION	COUNTY	OPERATOR	WELLNAME	STRAT NAME	DEPTH INTERVAL		INTERV NO	TOTAL FEET	DIAM	COND	REP	NO OF BOXES	FT PER BOX	NO OF BAGS	FT PER BAG	FILE NO
15N-05W-14	N2NW	KINGFISHER	PICKENS	CRONKITE 1	BDAC	7098	7136	1	38	3.5	W		13	2.9			760
15N-05W-25		KINGFISHER	ONG	COLLET S-2	BRVL	6608	6624	1	16	3.5	W		6	2.7			1938
15N-05W-25	E2SWNE	KINGFISHER	ONG	TRINDLE S-1	BRVL	6590	6632	1	42	4.0	W		15	2.8			1930
15N-05W-26	E2SENE	KINGFISHER	ONG	SMITH S-1	BRVL	6630	6677	1	47	4.0	W		16	2.9			1933
15N-05W-29	SWNE	KINGFISHER	POST	KOLLER A-1	RDFK	6949	6976	1	27	3.5	W		10	2.7			1982
15N-05W-29	SWNESW	KINGFISHER	POST	SIMMONS 1	RDFK	6947	6967	1	20	3.5	W		7	2.9			1980
15N-05W-30	NESE	KINGFISHER	POST	TRINDLE 1	RDFK	7035	7062	1	27	3.5	W		9	3.0			1981
					RDFK	7065	7093	2	28	3.5	S		10	2.8			2020
15N-05W-30	SWSW	KINGFISHER	POST	MAXON 1	SKNR	7005	7041	1	36	4.0	W		12	3.0			1983
15N-05W-36	SESW	KINGFISHER	TIDEWATER	STATE OF OKLAHOMA 1-B	WDFD	6945	7005	1	60		C				10	6.0	52 A
15N-06W-08	SESW	KINGFISHER	HUMBLE	HAWKINS 1	MSSP	7720	8020	1	300	3.5	S		106	2.8			493
15N-06W-14	NENE	KINGFISHER	JONES & PELLOW	FARRELL 1	HNTN	7770	7823	1	53	3.5	W		15	3.5			610
15N-06W-15	NENE	KINGFISHER	JONES & PELLOW	BEST 1	HNTN	7960	8015	1	55	3.0	S		18	3.1			239 B
15N-06W-25	NESE	KINGFISHER	JONES & PELLOW	REHERMAN 1	HNTN	7867	7923	1	56	4.0	S		19	2.9			847
15N-07W-27	SENW	KINGFISHER	CLEARY	YOUNG 1	OSWG	7380	7407	1	27	3.5	W		8	3.4			466
15N-08W-02		KINGFISHER	H G & G	WALTA 1-2	HNTN	9115	9178	1	63	4.0	W		23	2.7			2441
					HNTN	9401	9437	2	36	4.0	W		13	2.8			2441
15N-08W-04		KINGFISHER	TENNECO	WITTROCK 1-4	OSWG	7637	7701	1	65	3.5	S		22	3.0			1632
15N-08W-05		KINGFISHER	MAGNESS	FREDERICK 51	HNTN	9480	9527	1	47	3.5	S		13	3.6			1554
15N-09W-05	NWSE	KINGFISHER	PAN AMERICAN	CASTONGUAY 1	MSSP	10007	10059	1	52	2.5	W		14	3.7			82 A
					SLVN	10575	10636	2	61	2.5	W		18	3.4			82 A
15N-09W-05	NWSE	KINGFISHER	PAN AMERICAN	CASTONGUAY UN 1	MSSP	10008	10059	1	51	2.5	S		6	8.5			4314
					SLVN	10575	10636	2	61	2.5	S	P	1	61.0			4314
15N-10W-33	SWNE	BLAINE	SKELLY	LOTE FOSTER 1	INOL	9632	9705	1	73	3.0	S		9	8.1			4295
					MRRW	9705	9762	2	57	3.0	S		6	9.5			4295
					CSTR	9763	9823	3	60	3.0	S		6	10.0			4295
15N-11W-15	S2S2NE	BLAINE	PAN AMERICAN	SALLIE BLACK BEAR 1	ATOK	9695	9738	1	43	3.5	S		6	7.2			4192
					ATOK	9751	9759	2	8	3.5	S		1	8.0			4192
					MRRW	9760	9862	3	102	3.5	S		12	8.5			4192

AREA: NORTHWEST

T-R-S	LOCATION	COUNTY	OPERATOR	WELLNAME	STRAT NAME	DEPTH INTERVAL		INTERV NO	TOTAL FEET	DIAM	COND	REP	NO OF BOXES	FT PER BOX	NO OF BAGS	FT PER BAG	FILE NO
15N-11W-15	S2S2NE	BLAINE	PAN AMERICAN	SALLIE BLACK BEAR UN 1	ATOK	9695	9737	1	42	1.5	S		5	8.4			4253
					MRRW	9751	9823	2	72	1.5	S		8	9.0			4253
					MRRW	9840	9862	3	22	1.5	S		2	11.0			4253
15N-11W-18	S2NESE	BLAINE	MUSTANG	SHENK 1-18	MRRW	10200	10211	1	11	1.8	S		2	5.5			2121
					MRRW	10214	10235	2	21	1.8	S		2	10.5			2121
					MRRW	10243	10269	3	26	1.8	S		3	8.7			2121
15N-12W-28	SE	BLAINE	APACHE	MOON 1	OSWG	9303	9346	1	43	4.0	S		15	2.9			1556
15N-12W-31	NESWNE	BLAINE	MUSTANG	CRAWFORD 1-31	MRRW	10768	10816	1	48	2.5	S		5	9.6			2120
					SPRG	10891	10921	2	30	2.5	S		3	10.0			2120
15N-12W-31	NWNW	BLAINE	BARNES	SARKEYS 1	OSWG	9492	9548	1	56	4.0	W		19	2.9			1028
15N-13W-05	SWNE	BLAINE	TEXACO	MAIER BOELEN UN 1	CSTR	11705	12000	1	295		C				19	15.5	3349
15N-13W-10	SWNE	BLAINE	TEXACO	RICE UN 1	OSWG	9161	9266	1	105	4.0	S	P	4	26.3			594 A
					PSLV	10185	10335	1	150	2.0	S	P	8	18.8			594
15N-13W-23		BLAINE	SINCLAIR	WHITEHEAD 1	OSWG	9298	9384	1	86	3.5	S		4	21.5			1623
15N-14W-23	SESE	CUSTER	MARSHALL	KIPPENBERGER 1-23	MRRW	10690	10710	1	20	4.0	S		2	10.0			3785
					MRRW	10690	10710	1	20	2.0	S		2	10.0			3929
15N-15W-04	SENW	CUSTER	MOBIL	DOBBINS - HORTON 1	DSMS	9633	9640	1	7	4.0	W	P	1	7.0			2811
					OSWG	9648	9693	2	45	4.0	W		12	3.8			2811
15N-15W-04	SESW	CUSTER	MOBIL	DOBBINS - HORTON 1	OSWG	9578	9693	1	115		C				113	1.0	3261
15N-15W-09	SENW	CUSTER	MOBIL	DOBBINS 1	DSMS	9578	9633	1	55	4.0	W		20	2.8			2810
15N-15W-09	SENW	CUSTER	MOBIL	DOBBINS UN 1	OSWG	9796	9809	1	13		C				13	1.0	3260
					MRRW	11520	11654	2	134		C				101	1.3	3260
15N-15W-10	E2SW	CUSTER	MOBIL	KUZMIC 1	OSWG	9716	9777	1	61		C				61	1.0	3460
15N-15W-10	NWSE	CUSTER	MOBIL	CHRISTENSEN 1	OSWG	9637	9699	1	62		C				52	1.2	3304
15N-15W-11	SESE	CUSTER	MOBIL	PEARL PRATT UN 1	OSWG	9687	9704	1	17		C				17	1.0	3409
					CHRK	9704	9729	2	25		C				25	1.0	3409
15N-15W-14	NESW	CUSTER	MOBIL	GARNER 1	OSWG	9659	9756	1	97		C				61	1.6	3294
15N-15W-14	SENE	CUSTER	MOBIL	PETERMAN 1	OSWG	9636	9652	1	16		C				13	1.2	3473
15N-15W-14	SENW	CUSTER	MOBIL	HORTON 1	HNTN	14400	14754	1	354		C				58	6.1	3191

T-R-S	LOCATION	COUNTY	OPERATOR	WELLNAME	STRAT NAME	DEPTH INTERVAL		INTERV NO	TOTAL FEET	DIAM	COND	REP	NO OF BOXES	FT PER BOX	NO OF BAGS	FT PER BAG	FILE NO
15N-15W-14	SENW	CUSTER	MOBIL	HORTON UN 1	HNTN	14262	14757	1	495	1.5	S		34	14.6			5
15N-15W-23	NENW	CUSTER	PICKENS W C	JONES CECIL 1	OSWG	4945	5006	1	61	3.5	W		21	2.9			2890
15N-15W-31	NWSENE	CUSTER	PARKER - MOBIL	JONES HUNTON 1	WDFD	14045	14066	1	21	2.5	W		7	3.0			3004
					HNTN	14099	14108	2	9	2.5	W		4	2.3			3004
15N-16W-03	SWNE	CUSTER	SUNRAY DX	FRANS 1	HNTN	14504	14717	1	213	3.5	S		73	2.9			948
15N-16W-10		CUSTER	SOUTHERN UNION	JONES - DROKE 1	HNTN	14600	14642	1	42	2.5	W		15	2.8			1670
15N-16W-15	SENW	CUSTER	MOBIL	CARTER 1	BDAC	14703	14796	1	93	2.5	C				6	15.5	139 E
					HNTN	14929	14947	1	18		C				7	2.6	3257
					HNTN	15029	15071	2	42		C				19	2.2	3257
15N-16W-16	SW	CUSTER	MOBIL	ROWLAND 1	HNTN	14917	15012	1	95	2.0	W		7	13.6			2859
					WDFD	14917	14927	1	10		C				3	3.3	3558
					HNTN	14928	15013	2	85		C				11	7.7	3558
15N-16W-16	W2E2SW	CUSTER	MOBIL	ROWLAND UN 1	WDFD	14919	14927	1	8		C				4	2.0	1478
					HNTN	14929	14955	2	26		C				9	2.9	1478
					HNTN	14961	14963	3	2		C				2	1.0	1478
					HNTN	14970	14971	4	1		C				2	.5	1478
					HNTN	14976	14977	5	1		C				2	.5	1478
					HNTN	14981	14982	6	1		C				1	1.0	1478
					HNTN	14991	14993	7	2		C				2	1.0	1478
					HNTN	14999	15000	8	1		C				1	1.0	1478
					HNTN	15002	15003	9	1		C				2	.5	1478
					HNTN	15009	15010	10	1		C				1	1.0	1478
15N-16W-17	SW	CUSTER	MOBIL	MASON ESTATE 1	HNTN	15103	15189	1	86	2.0	S	P	10	8.6			3005
					UNKN	15131	15189	1	58		C				58	1.0	3543
					HNTN	15103	15109	1	6	2.0	S		1	6.0			4065
					HNTN	15131	15189	2	58	2.0	S	P	3	19.3			4065
15N-16W-20	N2S2NE	CUSTER	MOBIL	DIEHL 1	HNTN	14699	14759	1	61	2.0	W	P	2	30.5			2969
15N-16W-20	N2S2NE	CUSTER	MOBIL	DIEHL ESTATE 1	HNTN	14699	14705	1	6		C				6	1.0	3408
					HNTN	14715	14740	2	25		C				20	1.3	3408
					HNTN	14750	14759	3	9		C				7	1.3	3408

T-R-S	LOCATION	COUNTY	OPERATOR	WELLNAME	STRAT NAME	DEPTH INTERVAL		INTERV NO	TOTAL FEET	DIAM	COND	REP	NO OF BOXES	FT PER BOX	NO OF BAGS	FT PER BAG	FILE NO
15N-16W-20	NE	CUSTER	MOBIL	DIEHL ESTATE 1	HNTN	14717	14740	1	23		C				10	2.3	1477
					HNTN	14753	14759	2	6		C				6	1.0	1477
15N-16W-21	N2S2NE	CUSTER	MOBIL	JONES F UN 1	HNTN	14501	14621	1	120		C				118	1.0	3728
15N-16W-21	NE	CUSTER	MOBIL	JONES F UN 1	HNTN	14501	14526	1	25	3.0	W		6	4.2			2605
					HNTN	14539	14613	2	74	3.0	W		22	3.4			2605
15N-16W-21	SESE	CUSTER	MAGNOLIA	JONES F 1	SPRG	11614	11637	1	24	3.0	W	P	2	12.0			2828
					SPRG	11646	11657	2	12	3.0	W	P	1	12.0			2828
					SPRG	11681	11692	3	12	3.0	W	P	2	6.0			2828
15N-16W-21	SESE	CUSTER	MAGNOLIA	JONES F H 1	SPRG	11614	11628	1	14	2.0	C				15	.9	2604
					SPRG	11638	11643	2	6	2.0	C				6	1.0	2604
15N-16W-22	NENESW	CUSTER	PARKER	MILLER BOYD 1	UNKN	9067	9077	1	10		C				7	1.4	3307
					PSLV	9262	9282	2	20		C				20	1.0	3307
					DEES	10235	10256	3	21		C				8	2.6	3307
					ATOK	11015	11020	4	5		C				5	1.0	3307
					SPRG	11436	11596	5	160		C				127	1.3	3307
15N-16W-22	SENW	CUSTER	MAGNOLIA	MILLER BOYD 1	MRRW	11500	11602	1	102	3.0	C				77	1.3	2606
15N-16W-22	SENW	CUSTER	MAGNOLIA	MILLER BOYD 1	HNTN	14414	14428	1	14		C				14	1.0	3308
					BRMD	15308	15337	2	29		C				7	4.1	3308
					SMPS	15436	15639	3	203		C				107	1.9	3308
					ABCK	16331	16359	4	28		C				29	1.0	3308
15N-16W-23	SENW	CUSTER	MOBIL	WEBB UN 1	HNTN	14200	14272	1	72		C				72	1.0	2937
					HNTN	14562	14572	2	10		C				16	.6	2937
15N-16W-24	SWNW	CUSTER	MAGNOLIA	JONES W W 1	MRRW	11431	11518	1	87		C				43	2.0	3258
					SPRG	11530	11646	2	116		C				58	2.0	3258
15N-16W-25	NENW	CUSTER	PARKER R L	CORNELIUS 1	CGGV	8520	8553	1	33	3.5	W		11	3.0			68 C
15N-16W-26	E2E2NW	CUSTER	MOBIL	SHARP HUNT UN 1	HNTN	14287	14453	1	166	2.0	W		28	5.9			3011
15N-17W-32		CUSTER	MICH WISC	RAAB 1	MRRW	12728	12789	1	61	2.5	S		4	15.3			1714
					SPRG	12879	12901	2	22	2.5	S		2	11.0			1714
15N-18W-06	NESWNE	CUSTER	BARNES	CECIL ROUNDS 1	UNKN	15320	15409	1	89	3.5	S		32	2.8			3068
15N-18W-10		CUSTER	MICH WISC	HATCHER 1-A	MRCD	9088	9103	1	15	4.0	S		6	2.5			1976

T-R-S	LOCATION	COUNTY	OPERATOR	WELLNAME	STRAT NAME	DEPTH INTERVAL		INTERV NO	TOTAL FEET	DIAM	COND	REP	NO OF BOXES	FT PER BOX	NO OF BAGS	FT PER BAG	FILE NO
15N-18W-12	SWNENE	CUSTER	WARD PETR	THIESSEN 1-12	ATOK	10844	10859	1	15	2.5	S		2	7.5			2563
15N-18W-14	N2SENW	CUSTER	MICH WISC	SMITH 1-A	CGGV	9036	9066	1	30	3.5	S		11	2.7			1972
15N-19W-01	NE	CUSTER	BARNES J C	WALKER 1-B	CHRK	10395	10453	1	57	4.0	S		20	2.9			929
15N-19W-06	S2S2NE	ELLIS	MAPCO	SCHOENHALS 2	CLVD	7630	7644	1	14	4.0	W		5	2.8			1974
					CLVD	7644	7662	2	18	4.0	W		6	3.0			1974
15N-21W-05	NE	ROGER MILLS	WOODS PETROLEUM	SWITZER C-5-1	RDFK	11375	11426	1	52	3.0	W		18	2.9			1889
					RDFK	11443	11503	2	60	3.0	S		21	2.9			1889
15N-21W-36	SESENW	ROGER MILLS	PATRICK	PRICE 1	UNKN	6117	6158	1	41	4.0	W		14	2.9			1882
					UNKN	6445	6491	2	46	4.0	W		16	2.9			1882
15N-22W-20	SW	ROGER MILLS	MAXUS	JACK ROSE 1-20	PRUE	11275	11372	1	97	2.5	S		34	2.9			3443
15N-23W-23		ROGER MILLS	HARPER	MERRICK 1	SKNR	11210	11269	1	59	4.0	S		20	3.0			1942
15N-24W-03	SENW	ROGER MILLS	MAGNOLIA	YOUNG 1	MRRW	14559	14587	1	28		C				6	4.7	3722
					MRRW	14911	14952	2	41		C				23	1.8	3722
15N-24W-16	SWNE	ROGER MILLS	GHK	ADERHOLD 1-16	UNKN	7220	7274	1	54	3.5	W		16	3.4			583
					UNKN	7857	7889	2	32	3.5	W		9	3.6			583
					UNKN	8616	8671	3	55	3.5	W		13	4.2			583
15N-25W-08	S2SWSW	ROGER MILLS	MEWBOURNE	MALES 3-8	DGLS	8570	8580	1	10	4.0	W		4	2.5			3910
					TNKW	8580	8630	2	50	4.0	W		18	2.8			3910
16N-01W-32	NWNE	LOGAN	WIL MC OIL	LAS COLINAS 1	UNKN	5271	5287	1	16	4.0	W		6	2.7			2791
16N-03W-18		LOGAN	CHEROKEE	DODD 1	BGLM	5485	5506	1	21	3.5	W		8	2.6			2699
16N-03W-21	NWNW	LOGAN	TEXACO	SCHELING 1	ORED	3535	3594	1	59	3.5	W		19	3.1			554
16N-03W-36		LOGAN	HARPER	DAVIS 3	SKNR	5520	5548	1	28	4.0	S		10	2.8			2397
16N-04W-12	SWSENW	LOGAN	KERR MCGEE	CIMARRON DISPOSAL 1	PRMN	1555	1592	1	37	3.5	W		12	3.1			1701
					PRMN	1710	1738	2	28	3.5	W		10	2.8			1701
					PRMN	1988	2014	3	26	3.5	W		9	2.9			1701
16N-04W-16	SWNESW	LOGAN	GULF	JOHNIE 1	LYTN	5250	5272	1	22	2.5	W		9	2.4			109
16N-04W-16	SWSW	LOGAN	GULF	STONER 1	LYTN	5205	5254	1	49	3.5	W		18	2.7			284
16N-04W-17	NESESE	LOGAN	GULF	CRAIG 1	LYTN	5187	5213	1	26	2.5	W		10	2.6			90
16N-04W-21	NWNW	LOGAN	GULF	LEAF 1	LYTN	5201	5240	1	39	2.5	W		14	2.8			89

AREA: NORTHWEST

T-R-S	LOCATION	COUNTY	OPERATOR	WELLNAME	STRAT NAME	DEPTH INTERVAL		INTERV NO	TOTAL FEET	DIAM	COND	REP	NO OF BOXES	FT PER BOX	NO OF BAGS	FT PER BAG	FILE NO
16N-05W-16	NWSE	KINGFISHER	MACKELLER	WICKETT 1	WDFD	7167	7181	1	14	2.5	W		1	14.0			488
					HNTN	7181	7216	2	35	2.5	W		3	11.7			488
16N-05W-16	NWSW	KINGFISHER	TEXACO	STATE AB 1	OSWG	6405	6455	1	50	3.5	S		15	3.3			36 B
16N-05W-28		KINGFISHER	PAYNE	HOFFMAN 2-A	LYTN	5706	5735	1	29	3.5	W		9	3.2			556
16N-05W-30	SENE	KINGFISHER	CRESLENN OIL	FORMAN 1	LYTN	5798	5846	1	48	3.5	W		15	3.2			548
16N-05W-31	NWSE	KINGFISHER	MACKELLAR	KORDIS 1	LYTN	5856	5896	1	40	2.5	W		4	10.0			1552
16N-05W-31	SENE	KINGFISHER	MCKELLAR	SMITH 1	HNTN	7365	7373	1	8	2.5	W		2	4.0			1328
16N-06W-10	E2SWNW	KINGFISHER	EARLSBORO	HONNERGER 2	OSWG	6684	6697	1	13	3.5	W		4	3.3			1672
					SMPS	8365	8401	2	36	3.5	W		12	3.0			1672
					WLCX	8365	8401	2	36	3.5	W		12	3.0			1672
16N-06W-13	NWNW	KINGFISHER	CHAPMAN & POLAND	PAPPE 1	LYTN	5853	5888	1	35	3.5	W		11	3.2			550
16N-06W-13	SESW	KINGFISHER	CHAPMAN & POLAND	MURDOCK 1	LYTN	5831	5878	1	65	3.5	W		15	4.3			545
					MSSP	7365	7369	1	4	2.5	W		1	4.0			555
					MSSP	7379	7390	2	11	2.5	W		1	11.0			555
16N-07W-01	SWSW	KINGFISHER	MAGNOLIA	MUEGGENBORG 1	MSNR	7895	7910	1	15		C				8	1.9	3435
					HNTN	7921	7929	2	8		C				4	2.0	3435
					HNTN	7934	7942	3	6		C				4	1.5	3435
16N-07W-17	NWSE	KINGFISHER	PAN AMERICAN	CONLEY UN B 1	MNNG	7586	7617	1	31	3.5	W		6	5.2			373
16N-07W-34	NWNWNW	KINGFISHER	PAN AMERICAN	POST UN 1	WLCX	9115	9262	1	147	3.5	S		33	4.5			430
16N-07W-34	NWSE	KINGFISHER	PAN AMERICAN	POST UN 1	MRMC	7932	7938	1	6	3.5	S		1	6.0			4267
					MRMC	7942	7951	2	9	3.5	S		2	4.5			4267
					MRMC	7954	7969	3	15	3.5	S		2	7.5			4267
					MRMC	7972	7984	4	12	3.5	S		2	6.0			4267
					HNTN	8307	8327	5	20	3.5	S		2	10.0			4267
16N-08W-02	NWSW	KINGFISHER	TEXACO	DURSEHER 1	HNTN	8993	9004	1	11	3.5	W		4	2.8			799
16N-08W-35	SWNE	KINGFISHER	UNION OIL	NEWER 1	MNNG	8087	8145	1	58	3.5	W		18	3.2			57
16N-08W-36	SWNE	KINGFISHER	UNION OIL	WALTER 1-36	MNNG	7953	7977	1	24	3.5	W		8	3.0			58
16N-09W-32	NWSE	KINGFISHER	PAN AMERICAN	KLINNERT UN 1	PSLV	8710	8738	1	28	2.0	S		3	9.3			4263
					PSLV	8770	8790	2	20	2.0	S		3	6.7			4263
16N-09W-36		KINGFISHER	PAN AMERICAN	CONLEY UN 1	MNNG	8561	8594	1	33	3.5	W		8	4.1			275

T-R-S	LOCATION	COUNTY	OPERATOR	WELLNAME	STRAT NAME	DEPTH INTERVAL		INTERV NO	TOTAL FEET	DIAM	COND	REP	NO OF BOXES	FT PER BOX	NO OF BAGS	FT PER BAG	FILE NO
16N-09W-36		KINGFISHER	PAN AMERICAN	CONLEY UN 1	MNNG	8650	8661	2	11	3.5	W		3	3.7			275
16N-10W-04	SENWSW	BLAINE	GULF	SCOTT 1-4	HNTN	10253	10280	1	27	2.5	S		3	9.0			2010
16N-10W-14		BLAINE	GULF	MUSSELMAN 1-14	MSSP	9965	10058	1	93	4.0	W		31	3.0			2005
					HNTN	10215	10240	2	25	4.0	W		8	3.1			2005
					HNTN	10496	10546	3	50	4.0	W		18	2.8			2005
16N-10W-23	SESW	BLAINE	GULF	SHAFFER 1-23	MSSP	9650	9707	1	57	4.0	S		19	3.0			1995
					MSSP	9707	9717	2	10	4.0	S		4	2.5			1995
					MSSP	9717	9777	3	60	4.0	S		21	2.9			1995
					MSSP	9777	9837	4	60	4.0	S		20	3.0			1995
					MSSP	9837	9887	5	50	4.0	S		18	2.8			1995
					HNTN	10400	10437	6	37	4.0	S		12	3.1			1995
					HNTN	10437	10485	7	48	4.0	S		18	2.7			1995
					HNTN	10600	10624	8	24	4.0	S		8	3.0			1995
					HNTN	10626	10659	9	33	4.0	S		12	2.8			1995
					HNTN	10661	10673	10	12	4.0	S		4	3.0			1995
					HNTN	10683	10699	11	16	4.0	S		6	2.7			1995
16N-10W-25	SENWNW	BLAINE	GULF	ROHLING 1-25	MSSP	9708	9924	1	216	4.0	S		77	2.8			2000
16N-11W-11		BLAINE	TEXACO	SWANEGAN 1	DSMS	8552	8570	1	18	3.5	S		6	3.0			593
					DSMS	8842	8890	2	48	3.5	S		17	2.8			593
16N-11W-31	SENE	BLAINE	TEXACO	JONES 1	MRMN	8691	8783	1	91	4.0	W	P	3	30.3			500
16N-12W-01	SENW	BLAINE	PAN AMERICAN	WOLFE UN 1	ATOK	8990	9002	1	12	2.0	S		3	4.0			4228
					MRRW	9002	9066	2	64	2.0	S		20	3.2			4228
					MRRW	9079	9100	3	21	2.0	S		5	4.2			4228
					ATOK	8990	9002	1	12		S		1	12.0			4296
					MRRW	9003	9065	2	62		S		5	12.4			4296
					MRRW	9078	9104	3	26		S		2	13.0			4296
16N-12W-03	E2W2NE	BLAINE	PAN AMERICAN	SAWYER 1	CGGV	7983	7986	1	3	2.0	S		1	3.0			4229
					OSWG	8689	8692	2	3	2.0	S		1	3.0			4229
					ATOK	8950	8976	3	26	2.0	S		8	3.3			4229
					ATOK	8976	8983	4	7	2.0	S		2	3.5			4229

T-R-S	LOCATION	COUNTY	OPERATOR	WELLNAME	STRAT NAME	DEPTH INTERVAL		INTERV NO	TOTAL FEET	DIAM	COND	REP	NO OF BOXES	FT PER BOX	NO OF BAGS	FT PER BAG	FILE NO
16N-12W-03	E2W2NE	BLAINE	PAN AMERICAN	SAWYER 1	MRRW	8986	8989	5	3	2.0	S		1	3.0			4229
					MRRW	8999	9036	6	37	2.0	S		8	4.6			4229
					MRRW	9039	9051	7	12	2.0	S		4	3.0			4229
					MRRW	9065	9090	8	25	2.0	S		7	3.6			4229
					MRRW	9103	9109	9	6	2.0	S		2	3.0			4229
					ATOK	8950	8982	1	32	2.0	S		3	10.7			4244
					MRRW	8983	8991	2	8	2.0	S		1	8.0			4244
					MRRW	8999	9050	3	51	2.0	S		4	12.8			4244
					MRRW	9065	9088	4	23	2.0	S		3	7.7			4244
					MRRW	9101	9109	5	8	2.0	S		2	4.0			4244
16N-13W-22		BLAINE	TENNECO	GADDIS 1-22	MRRW	9863	9892	1	30	1.5	W		5	6.0			1807
					MRRW	9895	9910	2	15	1.5	W		3	5.0			1807
16N-15W-02	NESWNE	DEWEY	ENERGY RESERVES GP	MINTON 1	CSTR	10415	10445	1	30	2.0	S		3	10.0			2581
					CSTR	10455	10460	2	5	2.0	W		1	5.0			2581
16N-15W-31		DEWEY	SINCLAIR	JONES 1	OSWG	9559	9628	1	69	3.5	S	P	7	9.9			536
16N-15W-31	SWNW	DEWEY	SINCLAIR	MARIE JONES 1	OSWG	9559	9628	1	69	4.0	S		2	34.5			3981
16N-15W-33	NWSWNW	DEWEY	SINCLAIR	FISHER 1	OSWG	9515	9587	1	72	3.5	S		6	12.0			540
					OSWG	9515	9586	1	72		C		2		103	.7	4048
16N-16W-04	SWNW	DEWEY	GRAHAM	SHOMP 1	CGGV	8310	8350	1	40	4.0	W		14	2.9			2222
16N-16W-10	SE	DEWEY	WESSLEY	DROKE UN 1	CGGV	8399	8489	1	90	3.5	W		31	2.9			1062
16N-16W-15	NESE	DEWEY	WESSELY	CARTER 1	CGGV	8400	8411	1	12	4.0	W		4	3.0			1485
					CGGV	8418	8447	2	30	4.0	W		10	3.0			1485
16N-16W-19	SENW	DEWEY	SUNRAY DX	RICHARDSON 1	OSWG	9686	9739	1	53	3.5	S		18	2.9			321
16N-16W-21		DEWEY	TENNECO	SCHOONMAKER 1	CGGV	8147	8195	1	48	4.0	S		16	3.0			2160
16N-16W-28	NWSE	DEWEY	MOBIL	HUMPHREY 1	OSWG	9595	9645	1	50		C				49	1.0	3285
16N-16W-28	SWNE	DEWEY	MOBIL	BOILEAU 1	UNKN	0	0	1	40	4.0	W	P	9	47.8			2942
					CCKB	9227	9235	2	8	4.0	W	P	1	8.0			2942
					OSWG	9572	9587	3	15	4.0	W		5	3.0			2942
					OSWG	9590	9605	4	15	4.0	W		4	3.8			2942
					OSWG	9640	9642	5	2	4.0	W		1	2.0			2942

T-R-S	LOCATION	COUNTY	OPERATOR	WELLNAME	STRAT NAME	DEPTH INTERVAL		INTERV NO	TOTAL FEET	DIAM	COND	REP	NO OF BOXES	FT PER BOX	NO OF BAGS	FT PER BAG	FILE NO
16N-16W-28	SWNE	DEWEY	MOBIL	BOILEAU 1	OSWG	9646	9651	6	5	4.0	W		2	2.5			2942
					UNKN	11134	11137	7	3	4.0	W		1	3.0			2942
16N-16W-28	SWNE	DEWEY	SOCONY - MOBIL	BOILEAU 1	OSWG	9559	9655	1	96		C				95	1.0	3194
					CHRK	9655	9722	2	67		C				12	5.6	3194
16N-16W-29	NESE	DEWEY	SINCLAIR	SMITH 1	OSWG	9636	9707	1	71	4.0	S		5	14.2			68 A
16N-16W-29	NESE	DEWEY	SINCLAIR	SMITH C L 1	OSWG	9637	9705	1	68	4.0	S		1	68.0			3987
16N-16W-30	NENE	DEWEY	SINCLAIR	WATT 1	OSWG	9617	9695	1	78		C				45	1.7	3469
16N-16W-35	NENE	DEWEY	MOBIL	CROSS 1	UNKN	1	39	1	39	4.0	W		9	4.3			2943
					OSWG	9669	9723	2	55	4.0	W	P	9	6.1			2943
16N-17W-16	SWNE	DEWEY	UNION OIL CALIF	JORDAN 1	OSWG	9535	9576	1	41	3.5	S		5	8.2			4030
					OSWG	9582	9601	2	19	3.5	S		2	9.5			4030
16N-17W-24	NWNE	DEWEY	SINCLAIR	DOGGINS 2	OSWG	9628	9702	1	74	3.5	S	P	7	10.6			414
16N-17W-28	SESE	DEWEY	PROVIDENCE O & G	CHRISTOPHER 3	CGGV	8479	8527	1	48	2.0	W		5	9.6			2771
16N-18W-07	NE	DEWEY	WESSELY	FARRIS UN 2-7	TNKW	7910	7967	1	57	4.0	S		19	3.0			1864
					TNKW	7967	8022	2	55	4.0	S		19	2.9			1864
					CGGV	8540	8597	3	57	4.0	W		20	2.9			1864
16N-18W-17	SWNESW	DEWEY	SARKEYS	FANCHER 1-17	TNKW	7796	7833	1	37	4.0	W		13	2.8			1854
					TNKW	7836	7863	2	27	4.0	W		10	2.7			1854
16N-19W-02	E2NW	DEWEY	WESSELY	FARRIS UN 2-2	HSKL	7857	7914	1	57	4.0	W		20	2.9			1865
					TNKW	7916	7959	2	43	4.0	W		15	2.9			1865
					TNKW	7959	8017	3	58	4.0	W		20	2.9			1865
16N-19W-11	NESENW	DEWEY	APACHE	L C FARRIS 1-11	TNKW	7870	7907	1	37	4.0	S		12	3.1			4056
16N-20W-05	NE	DEWEY	DYCO	ROZELL RANCH	PRUE	10370	10430	1	60	4.0	S		24	2.5			2735
16N-22W-04	NWSE	ROGER MILLS	SUN	JOSE L R 1	HSKL	8062	8122	1	60	3.5	S		7	8.6			3942
					TNKW	8158	8215	2	57	3.5	S		7	8.1			3942
					HSKL	8062	8122	1	60	3.5	S		20	3.0			3943
					TNKW	8158	8215	2	57	3.5	S		19	3.0			3943
16N-22W-16	NWSE	ROGER MILLS	SUN	MCLEAN 1	TNKW	8437	8491	1	54	3.5	W		17	3.2			1630
16N-22W-26	S2N2SE	ROGER MILLS	SUN	DUNCAN 1	TNKW	8405	8415	1	10	4.0	W		4	2.5			3968
16N-23W-01		ELLIS	SOUTHWESTERN ENERGY	MARANA 1-1	TNKW	8335	8346	1	30	4.0	S		11	2.7			3867

AREA: NORTHWEST

T-R-S	LOCATION	COUNTY	OPERATOR	WELLNAME	STRAT NAME	DEPTH INTERVAL		INTERV NO	TOTAL FEET	DIAM	COND	REP	NO OF BOXES	FT PER BOX	NO OF BAGS	FT PER BAG	FILE NO
16N-23W-04	NW	ELLIS	AMERADA HESS	SHAHAN 1	CGGV	8371	8431	1	60	4.0	W		20	3.0			3985
16N-23W-06	NESE	ELLIS	SUN	DUNN RANCH 1-B	TNKW	8337	8362	1	25	4.0	W		8	3.1			3980
16N-25W-16	SWSW	ROGER MILLS	TEXACO	ALLEN 1	TNKW	8583	8645	1	62	3.5	W		21	3.0			635
16N-25W-29	N2SE	ROGER MILLS	LONE STAR	POWELL 4	TNKW	8510	8544	1	34	4.0	W		11	3.1			1026
16N-25W-30	NE	ROGER MILLS	LONE STAR PROD	YORK 1	DGLS	7876	7936	1	57	4.0	W		20	2.9			927
					TNKW	8535	8615	2	78	4.0	W		27	2.9			927
16N-26W-09	NW	ROGER MILLS	CHAMPLIN	CECIL 1-9	UNKN	13391	13393	1	2	2.5	W		1	2.0			2228
					UNKN	13395	13405	2	10	2.5	W		1	10.0			2228
16N-26W-28	NWSENE	ROGER MILLS	MIDWEST	STRICKLAND 1	TNKW	8436	8510	1	74	4.0	W		25	3.0			520
16N-26W-35	SWNE	ROGER MILLS	HUBER	SIDES 1	DGLS	7709	7748	1	39	3.5	W		9	4.3			606
					TNKW	8540	8589	2	49	3.5	W		12	4.1			606
17N-01W-14	NENWSE	LOGAN	MAGNOLIA	SCHOOL LAND 3-1	WLCX	5137	5165	1	28		C				27	1.0	3795
17N-01W-16	NENE	LOGAN	JET OIL CO	STATE L 1	SKNR	4860	4875	1	15	3.5	W		5	3.0			1584
17N-02W-02	NENENW	LOGAN	UNIVERSAL	FLASCH 1-2	RDFK	5113	5237	1	124	4.0	W		43	2.9			1861
					MSNR	5585	5707	2	22	4.0	W		9	2.4			1861
17N-03W-16	SESESE	LOGAN	GULF	CHAMBERS 1	LYTN	4754	4773	1	19	2.5	W		7	2.7			110
17N-03W-18	NESENE	LOGAN	BOGERT	WAYNE 3-18	LYTN	4803	4864	1	61	4.0	W		21	2.9			2690
17N-03W-21	SENENE	LOGAN	GULF	SARA 1	LYTN	4723	4741	1	18	2.0	W	P	3	6.0			211
17N-03W-22	NWSENW	LOGAN	GULF	KIGHTLINGER 1	HGSR	4892	4912	1	20	3.5	W		6	3.3			99
17N-03W-27	SWSWNW	LOGAN	GULF	TONTS 1	LYTN	4725	4768	1	43	3.5	S		16	2.7			91
					HGSR	4972	4989	2	17	3.5	S		6	2.8			91
17N-04W-03	NWSW	LOGAN	GULF	SADE 1	LYTN	4947	4966	1	19	2.5	W		7	2.7			151
					LYTN	4969	5008	2	39	2.5	W		11	3.5			151
17N-04W-03	SWSWSW	LOGAN	GULF	TIBBITTS 1	LYTN	4958	4966	1	8	2.5	W	P	1	8.0			152
					LYTN	4974	5008	2	34	2.5	W		11	3.1			152
17N-04W-07	NESW	LOGAN	KIRKPATRICK	BLEVINS UN 1	HNTN	6993	7043	1	50	3.5	W		12	4.2			746
17N-04W-13	SWSWSW	MCCLAIN	MAGNOLIA	RENFRO 1	LYTN	4930	4940	1	10		C				10	1.0	3549
17N-04W-15	NWNE	LOGAN	MAGNOLIA	OLIVER C A 2	LYTN	5006	5043	1	37		C				12	3.1	3178
17N-04W-19	SESE	LOGAN	PAYNE	MEYER A-1	LYTN	5249	5282	1	33	3.5	W		11	3.0			628

T-R-S	LOCATION	COUNTY	OPERATOR	WELLNAME	STRAT NAME	DEPTH INTERVAL		INTERV NO	TOTAL FEET	DIAM	COND	REP	NO OF BOXES	FT PER BOX	NO OF BAGS	FT PER BAG	FILE NO
17N-04W-31	NWNW	LOGAN	W C PAYNE	VIETH 1	BGLM	5976	6026	1	50	3.5	W		16	3.1			492
17N-05W-31		GARFIELD	TEXACO	FOSTER 1	UNKN	4214	4854	1	640	3.5	C				2	320.0	600
					OSWG	6398	6510	1	112	3.5	W		32	3.5			600
17N-05W-31	NWNW	KINGFISHER	TEXACO	BOLENBACH 1	OSWG	6330	6391	1	61	3.5	S	P	1	61.0			515
17N-05W-32		KINGFISHER	TEXACO	SHUTLER B	MRMC	6674	6734	1	60	2.0	W	P	4	15.0			602
17N-05W-33	NWSW	KINGFISHER	TEXACO	WELLS 1	OSWG	6282	6315	1	33	3.5	W		10	3.3			3371
17N-05W-36	SENE	KINGFISHER	PAYNE	HOUCK 1	HNTN	7000	7099	1	99	3.5	W		29	3.4			577
17N-06W-02		KINGFISHER	TEXACO	MERRITT 1	MRMN	6235	6352	1	117	3.5	W		34	3.4			597
					MRMN	6362	6389	2	27	3.5	W		8	3.4			597
17N-06W-05	SWNE	KINGFISHER	BEARD OIL	THERMER 1	OSWG	6517	6544	1	27	3.5	W		9	3.0			506
17N-06W-13	NESE	KINGFISHER	TEXACO	FOSTER C-2	HNTN	7280	7566	1	286	4.0	S		104	2.8			2062
17N-06W-21	SWNE	KINGFISHER	CLEARY PETR	GILBERT 1-21	HNTN	7542	7576	1	34	4.0	W		9	3.8			833
17N-06W-22	NWNE	KINGFISHER	CALVERT EXPL	KELLY 1-B	BGLM	6290	6311	1	17	4.0	W		7	2.4			931
17N-07W-01	NENW	KINGFISHER	YINGER	MAYES 1	HNTN	7780	7809	1	29	3.5	W		10	2.9			1018
17N-07W-16	SESESW	KINGFISHER	SUPERIOR	KREMKE 1	BDAC	8085	8105	1	20	4.0	C		1		5	4.0	934
					VIOL	8726	8771	2	45	4.0	C		1		6	7.5	934
					SMPS	0	0	3	0	4.0	W						934
17N-07W-22		KINGFISHER	GRACE	SAWYER 20	LYTN	1332	1391	1	59	4.0	W		20	3.0			1946
					PRUE	2357	2455	2	98	4.0	W		34	2.9			1946
					SKNR	2510	2569	3	59	4.0	W		20	3.0			1946
					RDFK	2595	2716	4	121	4.0	W		41	3.0			1946
17N-07W-22	SENWNW	KINGFISHER	MAGNOLIA	MARTIN 1	MSNR	8086	8090	1	5		C				5	1.0	3496
17N-07W-27	SWSW	KINGFISHER	MAGNOLIA	KUNTZ 1	HNTN	8145	8150	1	5		C				3	1.7	3412
					VIOL	8675	8714	2	39		C				8	4.9	3412
17N-08W-22	SWNESW	KINGFISHER	DUNCAN W	GARRETT 2	HNTN	8735	8774	1	39	3.5	W		13	3.0			1671
17N-08W-34	SESE	KINGFISHER	TEXACO	THEO THOMSEN 1	HNTN	8867	8904	1	37	4.0	S		13	2.8			965
17N-11W-24	SENW	BLAINE	PAN AMERCAN	SCHEFFLER UN 1	MRRW	8321	8324	1	3	2.0	S		1	3.0			4227
					MRRW	8327	8365	2	38	2.0	S		13	2.9			4227
					MRRW	8378	8386	3	8	2.0	S		3	2.7			4227
					MRRW	8389	8400	4	11	2.0	S		3	3.7			4227

T-R-S	LOCATION	COUNTY	OPERATOR	WELLNAME	STRAT NAME	DEPTH INTERVAL		INTERV NO	TOTAL FEET	DIAM	COND	REP	NO OF BOXES	FT PER BOX	NO OF BAGS	FT PER BAG	FILE NO
17N-11W-24	SENW	BLAINE	PAN AMERICAN	SCHEFFLER UN 1	MRRW	8321	8400	1	79	2.0	S		5	15.8			4234
17N-12W-03	E2NW	BLAINE	PAN AMERICAN	PAYNE GAS UN 1	MRRW	8625	8662	1	37	1.5	S		3	12.3			4256
17N-12W-04	NESWNE	BLAINE	PAN AMERICAN	WINTERS GAS UN 1	MRRW	8626	8659	1	33	2.0	S		3	11.0			4327
					MRRW	8670	8691	2	21	2.0	S		2	10.5			4327
					MRRW	8720	8752	3	32	2.0	S		3	10.7			4327
17N-12W-04	SWNE	BLAINE	PAN AMERICAN	WINTERS GAS UN 1	MRRW	8626	8659	1	33	1.5	S		3	11.0			4189
					MRRW	8670	8691	2	21	1.5	S		2	10.5			4189
					MRRW	8720	8753	3	33	1.5	S		3	11.0			4189
17N-12W-05	NENE	BLAINE	PAN AMERICAN	BARNES UN F 1	ATOK	8645	8699	1	54	1.5	S		9	6.0			4294
					MRRW	8699	8739	2	40	1.5	S		6	6.7			4294
17N-14W-02		DEWEY	MONSANTO	WION 1	LCMP	5580	5640	1	60	4.0	W		21	2.9			2394
17N-14W-35	SE	DEWEY	CENTEX	JACKSON 1	RDFK	7443	7495	1	52	3.5	W		17	3.1			4218
					CSTR	8660	8719	2	59	3.5	W		20	3.0			4218
17N-15W-01	SWSWNE	DEWEY	ONG	MALATKA 1	CGGV	7690	7782	1	90	3.5	S		30	3.0			508
					HGSR	7955	9029	2	1074	3.5	S	P	52	20.7			508
17N-16W-03	SWNW	DEWEY	AMOCO	GOLDIE POLLOCK A 1	MRRW	10010	10033	1	23	4.0	W		10	2.3			4216
					RDFK	9165	9198	1	33	3.0	S		5	6.6			4304
17N-16W-15	SWSE	DEWEY	ANADARKO	MATTHEWS 1-B	CGGV	7935	8011	1	76	3.5	W		26	2.9			1136
17N-16W-16	SWNW	DEWEY	LONE STAR	STIDHAM C	CGGV	7992	8059	1	67	4.0	S		22	3.0			891
17N-16W-17	NESW	DEWEY	TENNECO	STIDHAM UN 1	CGGV	8114	8122	1	8	3.5	W		2	4.0			844
17N-16W-17	SWSE	DEWEY	LONE STAR	GAMRREL 1	OSWG	8086	8121	1	35	4.0	W		13	2.7			1564
17N-16W-19	SENE	DEWEY	TENNECO	STIDHAM 1-19	CGGV	8080	8143	1	63	4.0	S		23	2.7			1575
17N-16W-20		DEWEY	LONE STAR	STIDHAM A-3	UNKN	8093	8130	1	37	3.5	W		8	4.6			800
17N-16W-20	NWNE	DEWEY	LONE STAR	STIDHAM 2-A	CGGV	8095	8115	1	20	3.5	W		6	3.3			890
17N-16W-20	NWSW	DEWEY	LONE STAR	STIDHAM A-4	CGGV	8090	8202	1	112	3.5	S		33	3.4			892
17N-17W-04	NWNW	DEWEY	PICKENS	LESLIE 1	RDFK	9433	9516	1	83	1.5	W		4	20.8			808
17N-17W-07	E2SE	DEWEY	ALEXANDER ENERGY	PRESLEY 4-B	TNKW	7352	7412	1	60	4.0	S		21	2.9			3080
17N-17W-07	SWSWSE	DEWEY	ALEXANDER ENERGY	PRESLEY 1	CGGV	7920	7964	1	44	3.5	S		15	2.9			2725
17N-17W-13	NESW	DEWEY	CHAMPLIN	STIDHAM 1-A	RDFK	9430	9520	1	90	4.0	W		20	4.5			834

T-R-S	LOCATION	COUNTY	OPERATOR	WELLNAME	STRAT NAME	DEPTH INTERVAL		INTERV NO	TOTAL FEET	DIAM	COND	REP	NO OF BOXES	FT PER BOX	NO OF BAGS	FT PER BAG	FILE NO
17N-17W-13	NWNW	DEWEY	WESSELY PETR LTD	CLARK UN A-1	RDFK	9495	9625	1	130	3.5	W		46	2.8			881
17N-17W-15	E2NE	DEWEY	WESSELY	CLARK 1	RDFK	9492	9568	1	76	2.5	S		4	19.0			258 B
					OSWG	9492	9568	1	76	2.5	S		4	19.0			258 B
17N-17W-15	NENW	DEWEY	WESSELY PETR LTD	CLARK UN 2	RDFK	9460	9575	1	115	3.5	W		39	2.9			883
17N-17W-15	NESW	DEWEY	WESSELY	STEERS UN 1	RDFK	9480	9568	1	88	1.2	S	P	5	17.6			759
17N-17W-15	SENW	DEWEY	WESSELY	CLARK UN 1	OSWG	9495	9561	1	66	2.5	S		3	22.0			258 C
17N-17W-33	SWSW	DEWEY	BEEKAY	WILLARD 2	OSWG	9395	9456	1	61	4.0	W		21	2.9			917
17N-18W-06	S2NESW	DEWEY	HUMBLE	SMITH - BARNES UN 1	CLVD	8930	9030	1	100	3.5	S		42	2.4			331
17N-18W-16	NESWNE	DEWEY	APACHE	REIN 1	OSWG	9317	9327	1	10	3.5	S		4	2.5			290
17N-18W-24	NE	DEWEY	AMAX	HICKMAN 1	HNTN	13500	13546	1	46	3.5	S		4	11.5			1700
17N-19W-02	SWNE	DEWEY	HUMBLE	ESTEE 1	OSWG	9420	9424	1	4	3.5	W		2	2.0			231
					OSWG	9437	9504	2	67	3.5	W		24	2.8			231
17N-19W-04	SESWNE	DEWEY	PETROLEUM INC ET AL	CLEM UN 1	OSWG	9356	9398	1	42	3.5	W		14	3.0			379
17N-19W-09	NWSENW	DEWEY	KAISER - FRANCIS ET AL	DEAN 2-9	OSWG	9465	9589	1	124	3.5	S		42	3.0			1 D
17N-19W-13	SWNE	DEWEY	HUMBLE	SPANGLER 1	OSWG	9642	9669	1	27	3.5	W	P	5	5.4			233
17N-19W-24	SE	DEWEY	TEXAS	SAYLOR A 1	TNKW	7895	7956	1	61	4.0	S		19	3.2			1595
17N-19W-35	S2NENW	DEWEY	WESSELY	ELLINGTON 1-35	TNKW	7844	7888	1	44	4.0	W		15	2.9			1866
					TNKW	7890	7945	2	55	4.0	W		18	3.1			1866
17N-19W-36	NW	DEWEY	WESSELY	HICKS 1	TNKW	7958	8067	1	109	4.0	W		36	3.0			1717
17N-20W-06	C	DEWEY	MCCULLOCH	CRAIG 1-6	TNKW	8025	8095	1	70	4.0	W		24	2.9			1747
					TNKW	8633	8698	2	65	4.0	W		22	3.0			1747
17N-20W-09	SENW	DEWEY	SINCLAIR	CRAIG 1	OSWG	9650	9724	1	74	4.0	S		26	2.8			617
17N-20W-11	SE	DEWEY	PICKENS	TRAIL TOWNSITE 2	OSWG	9503	9608	1	105	3.5	W		38	2.8			698
17N-20W-11	SESWNE	DEWEY	PICKENS	TRAIL TOWNSITE 1	OSWG	9510	9601	1	91	3.5	W		32	2.8			609
17N-20W-16	SWSWNE	DEWEY	TENNECO	PATTERSON 1	OSWG	9881	9922	1	41	4.0	S		14	2.9			4042
17N-20W-18	NWSESE	DEWEY	TENNECO	REAGAN 1	OSWG	9800	9852	1	52	4.0	S		4	13.0			3983
					OSWG	9886	9917	2	31	4.0	S		4	7.8			3983
17N-20W-18	SE	DEWEY	TENNECO	REAGAN 1	OSWG	9800	9858	1	58	3.5	W		19	3.1			707
					OSWG	9886	9918	2	32	3.5	W		11	2.9			707

AREA: NORTHWEST

T-R-S	LOCATION	COUNTY	OPERATOR	WELLNAME	STRAT NAME	DEPTH INTERVAL		INTERV NO	TOTAL FEET	DIAM	COND	REP	NO OF BOXES	FT PER BOX	NO OF BAGS	FT PER BAG	FILE NO
17N-21W-10		ROGER MILLS	TEXAS PACIFIC	CHARLES WOOLLEY 1	UNKN	6724	6792	1	68	4.0	S		6	11.3			4063
					UNKN	6813	6821	2	8	4.0	S		1	8.0			4063
					UNKN	6828	6849	3	21	4.0	S	P	1	21.0			4063
17N-21W-10	NWSW	ROGER MILLS	SUN	WOOLLEY 1	OSWG	9775	9834	1	59	4.0	W		20	3.0			1082
17N-21W-15	S2SWNW	ROGER MILLS	SARKEYS	WOOLEY 1	BGLM	9870	9903	1	33	4.0	W		12	2.8			1507
					MRMN	9928	9984	2	56	4.0	W		20	2.8			1507
17N-21W-18	NE	ROGER MILLS	HILLARD	TENN 1	CHRK	10259	10265	1	6	4.0	W		2	3.0			1899
					CHRK	10272	10281	2	9	4.0	W		3	3.0			1899
					CHRK	10284	10299	3	15	4.0	W		5	3.0			1899
17N-22W-01	SENW	ELLIS	SARKEYS	BARBER 1	CGGV	8445	8508	1	63	4.0	W		23	2.7			1839
17N-22W-02	SENW	ELLIS	SARKEYS	GILLISPIE 3-2	CGGV	8540	8582	1	42	4.0	S		15	2.8			1842
17N-22W-03	NESE	ELLIS	SARKEYS	GILLISPIE 1-3	CGGV	8560	8613	1	53	4.0	S		19	2.8			1841
17N-22W-03	NWNW	ELLIS	TENNECO	NICHOLSON 1	OSWG	9648	9708	1	60	3.5	W		19	3.2			701
					OSWG	9778	9837	2	59	3.5	W		20	3.0			701
17N-22W-11	NENW	ELLIS	MUSTANG	BARBER 1-11	CGGV	8589	8631	1	42	4.0	W		14	3.0			2447
17N-22W-26	NWSWNE	ROGER MILLS	SHELL	U S A 1-26	TNKW	8052	8159	1	107	4.0	S		36	3.0			1359
17N-23W-25		ELLIS	AMERADA	MITCHELL UN 1	TNKW	8240	8343	1	103	3.5	S		25	4.1			608
17N-23W-27		ELLIS	SUN	BERRYMAN 1-H	TNKW	8231	8325	1	94	3.5	W		30	3.1			1627
17N-24W-12	NW	ELLIS	MCCULLOCH	BERRYMAN 1-12	MRRW	12523	12534	1	11	4.0	W		4	2.8			1832
					MRRW	12537	12548	2	11	4.0	W		4	2.8			1832
					MRRW	13175	13189	3	14	4.0	W		3	4.7			1832
17N-26W-17	NWNE	ELLIS	SUN	ROBERTS 1	TNKW	8060	8120	1	60	3.5	W		20	3.0			3984
17N-26W-27	NWNW	ELLIS	KAISER FRANCIS	LAUBHAN 1-27	DGLS	7304	7358	1	54	4.0	W		20	2.7			3916
18N-01W-12	NESWSW	PAYNE	SULLIVAN	VASSER VERTZ SU 1-10	VRTZ	1858	1885	1	27	4.0	W		11	2.5			3041
18N-01W-12	NWNE	PAYNE	SULLIVAN	CLIFTON 1	VRTZ	1826	1856	1	30	3.8	W		10	3.0			3048
18N-01W-12	SENWSW	PAYNE	SULLIVAN	VASSER VERTZ SU 1-12	VRTZ	1866	1893	1	27	4.0	W		10	2.7			3046
18N-01W-12	SESWSW	PAYNE	SULLIVAN	VASSER VERTZ SU 1-8	VRTZ	1865	1885	1	20	4.0	W		8	2.5			3040
18N-01W-13		PAYNE	TENNECO	VERTZ SAND UN 8-2	VRTZ	1807	1825	1	18	6.0	W		6	3.0			1950
18N-01W-13	NESWNW	PAYNE	TENNECO	SEVVSU 3-6	VRTZ	1805	1835	1	30	4.0	S		3	10.0			2514

AREA: NORTHWEST

T-R-S	LOCATION	COUNTY	OPERATOR	WELLNAME	STRAT NAME	DEPTH INTERVAL		INTERV NO	TOTAL FEET	DIAM	COND	REP	NO OF BOXES	FT PER BOX	NO OF BAGS	FT PER BAG	FILE NO
18N-01W-13	NWNWNW	PAYNE	SULLIVAN	VASSER VERTZ SU 3-9	VRTZ	1856	1896	1	40	3.8	W		15	2.7			3039
18N-01W-13	SWNENW	PAYNE	SULLIVAN & LEROUX	VICTOR SMITH 4	VRTZ	1808	1817	1	9	3.5	W		3	3.0			841
18N-01W-13	SWNWNW	PAYNE	TENNECO	SEVVSU 3-7	VRTZ	1847	1870	1	23	4.0	S		2	11.5			2515
18N-01W-14	NESENE	PAYNE	TENNECO	KATSCHOR 2-14	VRTZ	1830	1858	1	28	4.0	S		10	2.8			2510
18N-02W-11	SESE	LOGAN	SHELL	KLINGER 1	MSSP	5200	5211	1	11	2.5	W		4	2.8			1119
					MSSP	5214	5238	2	24	2.5	W		8	3.0			1119
					MSSP	5251	5435	3	184	2.5	W		66	2.8			1119
					MSSP	5450	5484	4	34	2.5	W		12	2.8			1119
18N-02W-14	N2SWSW	LOGAN	BONRAY ENERGY	GALLOWAY 14-2	MSNR	5637	5672	1	35	4.0	W		12	2.9			2732
18N-02W-15	W2NESE	LOGAN	BONRAY ENERGY	WERTMAN 15-2	MSNR	5660	5718	1	58	3.5	W		20	2.9			2731
18N-02W-16	NESWSE	LOGAN	SULLIVAN	DONAHOE 2	MSNR	5742	5780	1	38	4.0	S		6	6.3			3020
					MSNR	5742	5780	1	38	4.0	S		13	2.9			3021
18N-02W-16	NWSESE	LOGAN	SULLIVAN	DONAHOE BLAKE 1	MSNR	5753	5763	1	10	3.8	S		2	5.0			3022
					MSNR	5753	5764	1	10	3.8	S		4	2.5			3023
18N-03W-30	SWSW	LOGAN	MAGNOLIA	HOPFER ESTATE 1-DD	LYTN	4818	4824	1	6		C				6	1.0	3295
18N-03W-31	SESENE	LOGAN	ATLANTIC	KERFOOT 1	WLCX	6192	6197	1	5		C				1	5.0	3424
					WLCX	6210	6220	2	10		C				3	3.3	3424
					WLCX	6268	6282	3	14		C				15	.9	3424
18N-04W-02	SWNESE	LOGAN	REGAL	W RAY 1	LYTN	4700	4744	1	44	3.5	W		15	2.9			1759
18N-05W-13	S2SWSW	KINGFISHER	HARPER	AGNES 2	HNTN	6752	6787	1	35	4.0	W		14	2.5			2638
					HNTN	6787	6830	2	43	4.0	W		16	2.7			2638
18N-05W-31	NWSE	KINGFISHER	HUBER	JORDAN 1	BGLM	6175	6201	1	26	3.5	W		9	2.9			427
18N-06W-18	SWNW	KINGFISHER	HUMBLE	MOERY 3	INOL	6880	6886	1	6.5	3.5	W		3	2.2			62
					MNNG	6894	6939	2	45	3.5	W	P	6	7.5			62
18N-06W-27	NWNW	KINGFISHER	KIRKPATRICK	PHILLIPS 2	OSWG	6426	6475	1	49	4.0	W		13	3.8			491
18N-06W-31	NESW	KINGFISHER	PAN AMERICAN	VIETH B 1	OSWG	6558	6561	1	3	3.0	S		1	3.0			4274
					OSWG	6565	6592	2	27	3.0	S		2	13.5			4274
					OSWG	6599	6612	3	13	3.0	S		1	13.0			4274
					OSWG	6619	6622	4	3	3.0	S		1	3.0			4274
18N-06W-31	NESW	KINGFISHER	PAN AMERICAN	VIETH 1-B	OSWG	6558	6625	1	49	3.5	W		13	3.8			688

T-R-S	LOCATION	COUNTY	OPERATOR	WELLNAME	STRAT NAME	DEPTH INTERVAL		INTERV NO	TOTAL FEET	DIAM	COND	REP	NO OF BOXES	FT PER BOX	NO OF BAGS	FT PER BAG	FILE NO
18N-07W-02	NENE	KINGFISHER	HUMBLE	MOORE 2	OSWG	6450	6490	1	40	3.5	W		15	2.7			10
18N-07W-02	NENW	KINGFISHER	HUMBLE	VOSS 2	MNNG	6873	6914	1	41	3.5	W		16	2.6			11
18N-07W-02	NESE	KINGFISHER	HUMBLE	HOLMES 2	MNNG	6879	6923	1	44	3.5	W	P	4	11.0			29
18N-07W-03	NESE	KINGFISHER	HUMBLE	DUFFY COUCH 1	MNNG	6925	6961	1	36	3.5	W		8	4.5			23
18N-07W-04	SWNE	KINGFISHER	HUMBLE	STRIBEL 1	MNNG	7028	7078	1	50	3.5	W		14	3.6			19
					SVNN	7028	7078	1	50	3.5	W		14	3.6			19
18N-07W-08	NESE	KINGFISHER	PAN AMERICAN	CLARK 1	MRMC	7419	7507	1	88	1.5	W	P	7	12.6			276
18N-07W-09	NESE	KINGFISHER	HUMBLE	DUFFY 1	MNNG	7060	7111	1	50	3.5	W		12	4.2			25
18N-07W-10	NENW	KINGFISHER	HUMBLE	MURPHY 1	CHRK	6716	6737	1	20	3.5	W		6	3.3			13
					MNNG	6980	7034	2	54	3.5	W		17	3.2			13
18N-07W-10	NESE	KINGFISHER	HUMBLE	GOETZINGER 2	MNNG	6989	7052	1	63	3.5	S		13	4.8			16
18N-07W-13	SWNW	KINGFISHER	CARTER	CROSSLEY 1	MNNG	6984	7006	1	22	3.5	W	P	3	7.3			1371
18N-07W-14	NESE	KINGFISHER	HUMBLE	HOUGHTON 1	OSWG	6515	6550	1	35	3.5	W	P	3	11.7			30
18N-07W-16	SWNENW	KINGFISHER	HUMBLE OIL	STATE HUNTON 1	WDFD	7892	7901	1	9	3.5	S		3	3.0			957
					HNTN	7901	8000	2	99	3.5	S		37	2.7			957
18N-07W-16	W2NWSW	KINGFISHER	D L B	S H W F UN 1	HNTN	7903	7937	1	34	4.0	W		14	2.4			3912
18N-07W-17	NENE	KINGFISHER	GULF	MURPHY 1	OSWG	6651	6685	1	34	3.5	W		12	2.8			339
18N-07W-18		KINGFISHER	EXXON	BRADBURY 1	UNKN	7770	7825	1	55	3.5	S		20	2.8			2529
18N-07W-21	NENESE	KINGFISHER	FERGUSON	STINSON 1	HNTN	7822	7874	1	57	3.5	W		18	3.2			1843
					HNTN	7898	7955	2	57	3.5	W		21	2.7			1843
18N-07W-26	NENE	KINGFISHER	HUMBLE	STEWART - CRONKHITE 1	MNNG	6989	7038	1	49	3.5	W	P	6	8.2			2
18N-07W-27	NESW	KINGFISHER	KING STEVENSON ET AL	THARP 1	OSWG	6589	6628	1	39	3.0	W		18	2.2			6
					INOL	7042	7060	2	18	3.0	W		6	3.0			6
					MNNG	7060	7066	3	6	3.0	W		2	3.0			6
					MNNG	7080	7083	4	3	3.0	W		1	3.0			6
18N-07W-31	NWSE	KINGFISHER	MAGNESS	HOBBS B-3	OSWG	6742	6745	1	3	3.5	W		1	3.0			1512
					OSWG	6766	6794	2	28	3.5	W		10	2.8			1512
18N-07W-31	W2NW	KINGFISHER	MAGNESS	HOBBS 31-2	HNTN	8127	8179	1	52	4.0	W		16	3.3			1459
18N-07W-33	NENE	KINGFISHER	GULF	VINCENT 1	OSWG	6643	6685	1	42	3.5	W		9	4.7			324

T-R-S	LOCATION	COUNTY	OPERATOR	WELLNAME	STRAT NAME	DEPTH INTERVAL		INTERV NO	TOTAL FEET	DIAM	COND	REP	NO OF BOXES	FT PER BOX	NO OF BAGS	FT PER BAG	FILE NO
18N-07W-36	SWSE	KINGFISHER	BEARD	COGGINS 1	OSWG	6606	6619	1	13	3.5	W		3	4.3			625
18N-08W-07	SWSWNW	KINGFISHER	PAN AMERICAN	CHARLES MOERY 1	MSSP	8000	8020	1	20	3.5	S		2	10.0			4266
					MSSP	8025	8034	2	9	3.5	S		1	9.0			4266
					MSSP	8039	8056	3	17	3.5	S		3	5.7			4266
					MSSP	8252	8297	4	45	3.5	S		5	9.0			4266
18N-08W-07	SWSWNW	KINGFISHER	PAN AMERICAN	MOERY 1	OSGE	8000	8038	1	38	3.5	S		9	4.2			101 A
					MRMC	8240	8297	2	57	3.5	S		16	3.6			101 A
18N-09W-01	SENW	KINGFISHER	CALVERT	WILCOX 1	MRMC	7868	7891	1	23	3.5	W		7	3.3			385
18N-09W-04	NENE	KINGFISHER	PAN AMERICAN	DROKE UN 1	MNNG	7911	7966	1	55	3.5	S		5	11.0			4237
					MSSP	7966	8477	2	511	3.5	S		57	9.0			4237
					HNTN	8477	8937	3	460	3.5	3		54	8.5			4237
18N-09W-04	SESE	KINGFISHER	PAN AMERICAN	BETZ UN 1	WDFD	8520	8526	1	6	3.5	S		1	6.0			4264
					HNTN	8529	8559	2	30	3.5	S		4	7.5			4264
18N-09W-11	NWNW	KINGFISHER	PAN AMERICAN	HILL UN 1	HNTN	8807	8854	1	47	3.0	S		5	9.4			4197
					SLVN	8860	8877	2	17	3.0	S	P	1	17.0			4197
18N-09W-12	NENW	KINGFISHER	PAN AMERICAN	MOORE UN D 1	MNNG	7892	7905	1	13	4.0	S		1	13.0			4239
					MSSP	7927	8334	2	407	4.0	S		41	9.9			4239
					MSSP	8342	8420	3	78	4.0	S		8	9.8			4239
					WDFD	8420	8425	4	5	4.0	S		1	5.0			4239
					WDFD	8444	8458	5	14	4.0	S		1	14.0			4239
					HNTN	8458	8471	6	13	4.0	S		1	13.0			4239
					HNTN	8499	8520	7	21	4.0	S		3	7.0			4239
18N-09W-13	NESE	KINGFISHER	PAN AMERICAN	MAXWELL 1	MSSP	8020	8325	1	305	2.5	S		91	3.4			444
					MSSP	8030	8075	1	45	3.5	S		7	6.4			4297
					MSSP	8082	8243	2	161	3.5	S		22	7.3			4297
					MSSP	8257	8329	3	72	3.5	S		10	7.2			4297
18N-09W-13	NESW	KINGFISHER	PAN AMERICAN	LEWIS POPE 1	MSSP	8480	8542	1	62	4.0	S		9	6.9			4265
					MSSP	8581	8587	2	6	4.0	S		1	6.0			4265
					MSSP	8594	8598	3	4	4.0	S		1	4.0			4265
					MSSP	8601	8630	4	29	4.0	S		4	7.3			4265

AREA: NORTHWEST

T-R-S	LOCATION	COUNTY	OPERATOR	WELLNAME	STRAT NAME	DEPTH INTERVAL		INTERV NO	TOTAL FEET	DIAM	COND	REP	NO OF BOXES	FT PER BOX	NO OF BAGS	FT PER BAG	FILE NO
18N-09W-13	NESW	KINGFISHER	PAN AMERICAN	LEWIS POPE 1	MSSP	8588	8634	1	46	4.0	S		4	11.5			4270
18N-09W-13	NESW	KINGFISHER	PAN AMERICAN	POPE UN 1	WDFD	8480	8542	1	62	3.5	S		21	3.0			686
					WDFD	8581	8634	2	53	3.5	S		11	4.8			686
18N-09W-13	NWNE	KINGFISHER	PAN AMERICAN	EFFIE B YORK 1	MSSP	7978	8195	1	217	3.5	S		28	7.8			4207
					MSSP	8205	8471	2	266	3.5	S		36	7.4			4207
					WDFD	8471	8544	3	38	3.5	S		5	7.6			4207
					WDFD	8523	8544	4	21	3.5	S		2	10.5			4207
18N-09W-13	NWNE	KINGFISHER	PAN AMERICAN	YORK 1	WDFD	8521	8545	1	24	3.5	W		9	2.7			687
18N-09W-14	SENW	KINGFISHER	PAN AMERICAN	TURNER 1	INOL	7332	7390	1	58	3.5	W	P	8	7.3			432
					PSLV	7332	7390	1	58	3.5	W	P	8	7.3			432
18N-09W-14	SENW	KINGFISHER	PAN AMERICAN	TURNER UN 1	MNNG	8034	8045	1	11	3.5	S		1	11.0			4194
					WDFD	8080	8145	2	65	3.5	S		5	13.0			4194
18N-09W-31	SENW	KINGFISHER	HUMBLE	BETZ 1	CSTR	7854	7917	1	63	2.0	W		3	21.0			21
18N-10W-04		BLAINE	TENNECO	PAVLU 2-4	OSWG	7160	7177	1	17	4.0	W		7	2.4			2414
18N-10W-13	NENE	BLAINE	HUMBLE	WEIGAND 1	MSSP	8325	8634	1	309	3.5	S		104	3.0			504
18N-10W-13	NESW	BLAINE	HUMBLE	LAMLE 1	MRMC	8438	8503	1	65	3.5	W		22	3.0			362
18N-10W-16	SWNE	BLAINE	GULF	PAVLU 1	CSTR	7743	7793	1	50	4.0	W	P	4	12.5			195
18N-10W-27	NESW	BLAINE	HUMBLE	CAPPS UN 1	CSTR	8718	8739	1	21	2.0	W		5	4.2			230
					CSTR	8855	8906	2	51	2.0	W		11	4.6			230
18N-11W-21	NESWNE	BLAINE	BOGERT	BOECKMAN 1A-21	MRRW	7821	8156	1	0		SWC		1	.0			2493
18N-12W-05	W2SE	BLAINE	PAN AMERICAN	BARTEL UN 1	MRRW	8365	8380	1	15	1.5	S		2	7.5			4259
					MRRW	8388	8393	2	5	1.5	S		2	2.5			4259
18N-12W-07	SWNESW	BLAINE	HALL - JONES	DEMOSS UN 1	MRRW	8528	8541	1	13	1.5	S		1	13.0			4254
					CSTR	8541	8570	2	29	1.5	S		3	9.7			4254
18N-12W-20	SWNE	BLAINE	HUMBLE	KEPHART 1	ATOK	8475	8492	1	17	1.5	C		1		17	1.0	4045
					MRRW	8492	8551	2	59	1.5	C		1		80	.7	4045
18N-12W-23		BLAINE	MONSANTO	BOECKMAN 1	MRRW	7952	7985	1	33	2.0	W		9	3.7			1619
					MRRW	7994	8004	2	10	2.0	W		3	3.3			1619
18N-14W-02		DEWEY	ESCO	CORALEE 2-1	MRRW	8717	8746	1	29	4.0	W		10	2.9			2444
18N-14W-22	NENESW	DEWEY	TEXAS	SCHAFER 1	MRRW	9156	9186	1	30	1.5	S		5	6.0			1833

T-R-S	LOCATION	COUNTY	OPERATOR	WELLNAME	STRAT NAME	DEPTH INTERVAL		INTERV NO	TOTAL FEET	DIAM	COND	REP	NO OF BOXES	FT PER BOX	NO OF BAGS	FT PER BAG	FILE NO
18N-14W-22	NENESW	DEWEY	TEXAS	SCHAFER 1	MRRW	9190	9205	2	15	1.5	S		3	5.0			1833
18N-14W-22	SWNENW	DEWEY	TEXAS	TIDBALL 4	MRRW	9070	9213	1	143	1.5	S		17	8.4			1834
					MRRW	9162	9213	1	51	1.5	S		3	17.0			3898
18N-14W-25	SWNW	DEWEY	LADD	WILLS 5-A	MRRW	9018	9086	1	68	1.5	S		4	17.0			3897
18N-14W-25	SWNW	DEWEY	LADD PETR	WILLS 5-A	MRRW	8995	9086	1	91	1.5	W		15	6.1			1345 N
18N-14W-31		DEWEY	MAGNOLIA	FEIKES 1	LYTN	7705	7714	1	9	3.0	W		2	4.5			2991
18N-14W-36	SENESE	DEWEY	LADD PETR	ARMSTRONG 2	MRRW	9106	9137	1	31	2.0	W	P	7	4.4			1720
18N-15W-16	SWSENW	DEWEY	MIDCON CENTRAL	PARMENTER 2	CSTR	9660	9701	1	41	4.0	W		15	2.7			2635
18N-16W-05	NW	DEWEY	WOODS PETROLEUM	EDWARDS 5-2	MRRW	9331	9387	1	56	3.5	S		19	2.9			1901
18N-16W-20		DEWEY	KIRKPATRICK	LIEBER 1	UNKN	7614	7668	1	54	4.0	S		13	4.2			810
18N-16W-21	SENW	DEWEY	ANADARKO PROD	STIDHAM 1-A	CGGV	7562	7601	1	39	4.0	S		13	3.0			899
18N-16W-31		DEWEY	TENNECO	SKELLY - BOGGESS 1	OSWG	8616	8626	1	10	3.5	S		1	10.0			1560
18N-17W-20		DEWEY	CONTINENTAL	FOSTER 1	OSWG	8631	8648	1	17	4.0	W	P	3	5.7			423
					OSWG	8694	8744	2	50	4.0	W	P	9	5.6			423
					OSWG	8750	8757	3	7	4.0	W		3	2.3			423
18N-17W-24		DEWEY	TENNECO	JONES 1	UNKN	8447	8455	1	8	3.5	W		2	4.0			622
					UNKN	8467	8470	2	3	3.5	W		1	3.0			622
					UNKN	8473	8487	3	14	3.5	W		5	2.8			622
18N-18W-16	NE	DEWEY	AMERADA HESS	MERCER 1	HNTN	13129	13148	1	19	3.5	W		7	2.7			3773
					HNTN	13167	13182	2	15	3.5	W		5	3.0			3773
					HNTN	13189	13192	3	3	3.5	W		1	3.0			3773
18N-18W-22	SWNE	DEWEY	AMERADA	STAUB UN 1	MRRW	10349	10490	1	141		C				142	1.0	3158
18N-18W-36		DEWEY	WOODS PETROLEUM	STATE 1-A	OSWG	8991	9045	1	54	3.5	S		18	3.0			1996
18N-19W-01	NWSE	DEWEY	TENNECO	JOHN 1	BGLM	8605	8681	1	76	4.0	S		22	3.5			170
18N-19W-12	NWSENW	DEWEY	RICKS	COLE 12-8	OSWG	8688	8815	1	127	4.0	S		42	3.0			3926
18N-19W-12	NWSENW	DEWEY	RICKS	COLE 12-B	OSWG	6888	8816	1	128	4.0	S		13	9.8			3931
18N-19W-22		DEWEY	GRAHAM	BARNES 2	CGGV	8000	8011	1	11	4.0	W		4	2.8			2049
					CGGV	8014	8049	2	35	4.0	W		12	2.9			2049
18N-19W-25		DEWEY	WOODS PETROLEUM	MCDANNALD 25-1	HNTN	14065	14121	1	56	3.5	S		20	2.8			2173

AREA: NORTHWEST

T-R-S	LOCATION	COUNTY	OPERATOR	WELLNAME	STRAT NAME	DEPTH INTERVAL		INTERV NO	TOTAL FEET	DIAM	COND	REP	NO OF BOXES	FT PER BOX	NO OF BAGS	FT PER BAG	FILE NO
18N-19W-30	NWSE	DEWEY	SHELL	RISELY 1-30	OSWG	9187	9263	1	76	3.5	S		32	2.4			322
18N-19W-34	NWSE	DEWEY	HUMBLE	BARNES 1	SKNR	9344	9392	1	48	3.5	S	P	8	6.0			232
18N-19W-35	NWSENW	DEWEY	PETROLEUM INC	ESTEE UN B	OSWG	9287	9325	1	38	3.5	W		13	2.9			568
					HTSN	1493	1508	1	15	3.5	W		5	3.0			568
18N-20W-25		DEWEY	ANDOVER	BARNES 25-1	OSWG	9100	9149	1	49	4.0	S		16	3.1			2002
18N-21W-09	S2SESE	ELLIS	HAWKINS	SULLIVAN 1-9	BRVL	9954	10016	1	62	4.0	S		26	2.4			2187
18N-21W-10		ELLIS	HAWKINS	HARRELL 1-10	BRVL	9799	9871	1	72	4.0	S		27	2.7			2200
18N-22W-18	NE	ELLIS	SARKEYS	MILLER 1-18	MRRW	11712	11770	1	58	4.0	W		20	2.9			1704
18N-22W-25	NWSE	ELLIS	APACHE	GILLISPIE 1	OSWG	9482	9564	1	82	3.5	S		29	2.8			325
18N-22W-27	NWSWNE	ELLIS	SOUTHPORT	HARRIS 1-27	TNKW	7954	7993	1	39	4.0	W		13	3.0			4220
					TNKW	7996	7997	2	1	4.0	W		1	1.0			4220
18N-22W-29		ELLIS	CELERON	WAGNON 1-29	OSWG	9556	9582	1	26	4.0	S		9	2.9			2269
18N-22W-33	NW	ELLIS	CELERON	BROWN 1-33	OSWG	9584	9637	1	53	4.0	S		18	2.9			2279
					OSWG	9639	9696	2	57	4.0	S		19	3.0			2279
18N-23W-07	SWNE	ELLIS	AMERADA	BERRYMAN 1	TNKW	7954	7979	1	25	4.0	W		8	3.1			335
18N-25W-01		ELLIS	HAMILTON	PARKER 1-1	CLVD	8981	9020	1	39	3.5	W		14	2.8			2057
					CLVD	9060	9108	2	48	3.5	W		16	3.0			2057
19N-01W-07		PAYNE	TENNECO	HAMM 1-7	CLVD	4403	4426	1	23	4.0	S		8	2.9			2410
19N-01W-34	NWSWSE	PAYNE	ALPINE	BAUMERT 4	VRTZ	1879	1903	1	24		C				25	1.0	3778
19N-03W-16	N2SENE	LOGAN	SHELL	SUTTON 1	MSSP	5427	5513	1	86	2.0	W		15	5.7			1245
19N-03W-16	SESE	LOGAN	SHELL	OLDENBERG 1-16	MSSP	5446	5578	1	132	2.5	W		49	2.7			1377
19N-04W-02	NENE	LOGAN	WARD TOMMY	REIM 1	CLVD	5085	5182	1	97	2.5	W	P	8	12.1			699
19N-04W-32	W2SENE	LOGAN	TENNECO	SMITH 1-B	LYTN	4732	4774	1	42	4.0	S		13	3.2			905
					LYTN	4732	4774	1	42	4.0	S		5	8.4			3494
19N-04W-36		LOGAN	VANCOL	YORK 1	LYTN	4658	4664	1	6	3.5	W		2	3.0			2184
					LYTN	4668	4706	2	38	3.5	W		13	2.9			2184
19N-06W-01	SWSW	KINGFISHER	MARION OIL	COOPER 1	CLVD	5813	5866	1	53	3.5	W		9	5.9			1109
19N-06W-02	SWNE	KINGFISHER	SHELL	DAVIS 3	MSSP	6765	6997	1	232	2.5	S		74	3.1			1296
					MSSP	7018	7169	2	151	2.5	S		50	3.0			1296

T-R-S	LOCATION	COUNTY	OPERATOR	WELLNAME	STRAT NAME	DEPTH INTERVAL		INTERV NO	TOTAL FEET	DIAM	COND	REP	NO OF BOXES	FT PER BOX	NO OF BAGS	FT PER BAG	FILE NO
19N-06W-02	SWNE	KINGFISHER	SHELL	DAVIS 3	MSSP	7194	7227	3	33	2.5	S		10	3.3			1296
					MSSP	7242	7252	4	10	2.5	S		3	3.3			1296
19N-06W-03		KINGFISHER	MARION OIL	WILL 2	MSSP	6456	6481	1	25	3.5	S		8	3.1			1118
19N-06W-03	NENW	KINGFISHER	SHELL	VARVERKA 2	MSSP	6697	7273	1	576	2.5	W		188	3.1			1378
19N-06W-04	SWSW	KINGFISHER	HUMBLE	PACULA F 1	MNNG	6600	6658	1	58	3.5	W		21	2.8			18
					SVNN	6600	6658	1	58	3.5	W		21	2.8			18
19N-06W-05	SWSW	KINGFISHER	HUMBLE	PACULA J E 1	MNNG	6700	6742	1	42	3.5	W		7	6.0			61
19N-06W-06	SWNE	KINGFISHER	SHELL	SHIMANEK 1-D	HNTN	7548	7606	1	58	2.5	W		19	3.1			1376
19N-06W-10	SENWSE	KINGFISHER	WARD	MARISA 1-10	CLVD	5896	5941	1	45	4.0	S		5	9.0			3886
					RDFK	5896	5942	1	46	4.0	S		16	2.9			3892
					CLVD	5896	5942	1	46	4.0	S		16	2.9			3892
19N-06W-11	NESW	KINGFISHER	EL PASO NATL	WILL 2	OSWG	5903	5920	1	17	3.5	W		6	2.8			1341
					MNNG	6483	6506	2	23	3.5	W		7	3.3			1341
19N-06W-11	SWNW	KINGFISHER	SHELL	DAVIS 1-11	MNNG	6450	6459	1	9	3.5	S		3	3.0			1102
					MNNG	6464	6546	2	82	3.5	W		30	2.7			1102
					MNNG	6680	6709	3	29	3.5	W		10	2.9			1102
19N-06W-13	SWNW	KINGFISHER	SHELL	GABRIELB 1	MSSP	6644	6745	1	101	3.0	W		27	3.7			1095
19N-06W-14	SWSW	KINGFISHER	KING STEVENSON	PACULA 2	VRDG	6424	6454	1	30	3.5	W		6	5.0			12
					MRMC	6745	6912	2	167	3.5	W		61	2.7			12
19N-06W-15	NESE	KINGFISHER	KING STEVENSON	KUDLAC 1	MRMC	6691	6765	1	74	3.0	W		25	3.0			1
19N-06W-20	NESW	KINGFISHER	HUMBLE	THOMPSON 1	MNNG	6741	6796	1	55	3.5	W	P	12	4.6			20
19N-06W-28	NESE	KINGFISHER	SUNRAY DX	MARSHALL 1-A	OSWG	6658	6676	1	18	3.5	W		6	3.0			4
					MNNG	6679	6732	2	53	3.5	W		21	2.5			4
					MNNG	6735	6739	3	4	3.5	W		1	4.0			4
19N-06W-30	SWNW	KINGFISHER	HUMBLE	CLEMENTS 1	MNNG	6795	6811	1	16	3.5	W		3	5.3			234
					MNNG	6830	6852	2	22	3.5	W		5	4.4			234
19N-07W-07	SENW	KINGFISHER	RODEN	HOLM 7-1	WDFD	7883	7886	1	3	3.5	W		1	3.0			970
					HNTN	7886	7942	2	56	3.5	W		2	28.0			970
19N-07W-10	E2NESE	KINGFISHER	D L B	RICHARD 9-10	HNTN	7507	7627	1	120	4.0	W		51	2.4			3909
19N-07W-11	NWSW	KINGFISHER	HUMBLE	HUNTSBERGER 1	CSTR	6979	7030	1	51	3.5	W	P	6	8.5			27

AREA: NORTHWEST

T-R-S	LOCATION	COUNTY	OPERATOR	WELLNAME	STRAT NAME	DEPTH INTERVAL		INTERV NO	TOTAL FEET	DIAM	COND	REP	NO OF BOXES	FT PER BOX	NO OF BAGS	FT PER BAG	FILE NO
19N-07W-11	NWSW	KINGFISHER	HUMBLE	HUNTSBERGER 1	MRMC	6979	7030	1	51	3.5	W	P	6	8.5			27
19N-07W-25	NENW	KINGFISHER	HUMBLE	MOERY UN 1	MSSP	7029	7204	1	175	3.5	W		60	2.9			381
19N-07W-34	NENE	KINGFISHER	HUMBLE	HUTTON - ALDRICH 2	MNNG	6820	6862	1	42	3.5	W		14	3.0			43
19N-08W-12	SENE	KINGFISHER	RODEN	THRASHER 1-12	HNTN	7904	7953	1	49	3.5	W		17	2.9			971
19N-08W-29	NWSW	KINGFISHER	HUMBLE	BRIDGEMAN - PARRISH 1	MRMC	7801	7804	1	3	2.5	S		1	3.0			188 B
					MRMC	7947	7950	2	3	2.5	S		1	3.0			188 B
					MRMC	7984	7987	3	3	2.5	S		1	3.0			188 B
					MRMC	8287	8995	4	8	2.5	S	P	1	8.0			188 B
19N-08W-31	SENE	KINGFISHER	HUMBLE	VAN HORN 1	OSGE	7725	8263	1	538	3.5	W		175	3.1			380
					MRMC	7725	8263	1	538	3.5	W		175	3.1			380
					WDFD	7725	8263	1	538	3.5	W		175	3.1			380
19N-09W-11	NESW	KINGFISHER	CHAMPLIN	PERIGO 1	VIOL	8639	8699	1	60	4.0	W		20	3.0			1059
19N-09W-17	SENESW	KINGFISHER	GULF	MAY 1	HNTN	8719	8749	1	30	3.5	S		11	2.7			301
19N-09W-18	NESW	KINGFISHER	PAN AMERICAN	ROETZEL UN 1	MSSP	8056	8106	1	50	4.0	S		5	10.0			4199
					MSSP	8293	8349	2	56	4.0	S		5	11.2			4199
					WDFD	8349	8359	3	10	4.0	S		1	10.0			4199
					HNTN	8386	8445	4	59	4.0	S		5	11.8			4199
19N-09W-26		KINGFISHER	ATLANTIC	CHOATE 1	MSSP	8316	8389	1	73	3.5	S		18	4.1			822
19N-09W-35	SENW	KINGFISHER	CALVERT	BERTIE 1	MRMC	7860	8313	1	458	4.5	W		148	3.1			383
					WDFD	8313	8339	2	26	4.5	W	P	3	8.7			383
					SLVN	8339	8376	3	37	4.5	W		11	3.4			383
					SLVN	8380	8399	4	19	4.5	W		7	2.7			383
					SLVN	8514	8616	5	102	4.5	W		32	3.2			383
					WDFD	8313	8315	1	2	3.5	S		1	2.0			4288
					HNTN	8333	8398	2	65	3.5	S		8	8.1			4288
					HNTN	8514	8615	3	101	3.5	S		13	7.8			4288
19N-10W-13	NWSE	BLAINE	PAN AMERICAN	ROETZAL 1-B	WDFD	8414	8437	1	23	3.5	W		8	2.9			482
					HNTN	8437	8470	1	33	3.5	W		12	2.8			482
19N-10W-13	NWSE	BLAINE	PAN AMERICAN	ROETZEL UN 1-B	HNTN	8434	8470	1	36	3.0	S		6	6.0			4329
19N-10W-15	SESWNE	BLAINE	SHELL	DILL 1	HNTN	8517	8579	1	62	4.0	S		23	2.7			1321

AREA: NORTHWEST

T-R-S	LOCATION	COUNTY	OPERATOR	WELLNAME	STRAT NAME	DEPTH INTERVAL		INTERV NO	TOTAL FEET	DIAM	COND	REP	NO OF BOXES	FT PER BOX	NO OF BAGS	FT PER BAG	FILE NO
19N-10W-15	SESWNE	BLAINE	SHELL	DILL 1	WDFD	8517	8579	1	62	4.0	S		23	2.7			1321
19N-10W-24	W2NWNW	BLAINE	CLEARY PETR	KRAM P COBB 1-24	HNTN	8495	8532	1	37	3.5	W		10	3.7			845
19N-11W-24	SENW	BLAINE	GETTY	LUETKEMEYER 1	BDAC	8827	8852	1	25	3.5	W		9	2.8			918
					CMNL	9192	9253	2	61	3.5	W		21	2.9			918
19N-11W-24	SENW	BLAINE	GETTY	LUETKEMEYER UN 1	HNTN	8827	8852	1	25	4.0	S		3	8.3			4269
					HNTN	9191	9253	2	62	4.0	S		8	7.8			4269
19N-12W-09	NWSENE	BLAINE	FERGUSON	GRABOW 1	RDFK	7600	7638	1	38	3.5	S		13	2.9			1592
19N-12W-22		BLAINE	RAMBLER	KARBER FMS 1-22	MRRW	7995	8020	1	25	2.0	W		3	8.3			1911
					MRRW	8025	8085	2	60	2.0	W		7	8.6			1911
19N-12W-26	SESWNE	BLAINE	TENNECO	CRAVENS 1-26	MRRW	7901	7943	1	42	1.5	S		3	14.0			1851
19N-12W-27		BLAINE	RAMBLER	CRAVENS EST 1-27	MRRW	8011	8026	1	15	2.0	W		2	7.5			1907
					MRRW	8034	8060	2	26	2.0	W		3	8.7			1907
					MRRW	8063	8078	3	15	2.0	W		2	7.5			1907
19N-12W-33	NENE	BLAINE	RAMBLER	LEE 1	MRRW	8204	8293	1	89	2.0	W		9	9.9			1906
19N-12W-34	S2NW	BLAINE	TENNECO	FLINT 1-34	ATOK	8126	8229	1	103	1.5	W	P	5	20.6			1845
					CSTR	8286	8329	2	43	1.5	W		7	6.1			1845
19N-14W-19		DEWEY	HARPER	BROWN 1	RDFK	8160	8192	1	32	4.0	W		11	2.9			2395
					RDFK	8195	8236	2	41	4.0	W		14	2.9			2395
					RDFK	8606	8641	3	35	4.0	W		12	2.9			2395
					RDFK	8642	8675	4	33	4.0	W		11	3.0			2395
19N-14W-22		DEWEY	HARPER	JOHNSON 1	MRRW	8370	8392	1	22	3.5	W		8	2.8			2396
19N-15W-03		DEWEY	H & PAYNE	WHITE RABBIT 2-3	CSTR	8315	8368	1	53	4.0	S		18	2.9			2056
19N-15W-04		DEWEY	H & PAYNE	WARD 1-4	CSTR	8280	8337	1	57	3.5	S		19	3.0			1967
					INOL	8280	8337	1	57	3.5	S		19	3.0			1967
					CSTR	8340	8367	2	27	3.5	S		9	3.0			1967
19N-15W-04	NESWNW	DEWEY	H & PAYNE	IVAN WARD 3-4	CSTR	8315	8417	1	102	4.0	S		33	3.1			2051
19N-15W-04	S2NENE	DEWEY	H & PAYNE	WARD 2-4	MRRW	8286	8289	1	3	4.0	S		1	3.0			1970
					MRRW	8289	8311	2	22	4.0	S		8	2.8			1970
					CSTR	8311	8368	3	57	4.0	S		18	3.2			1970
19N-15W-04	SENE	DEWEY	H & PAYNE	WARD 4-4	CSTR	8315	8366	1	51	4.0	S		18	2.8			2052

T-R-S	LOCATION	COUNTY	OPERATOR	WELLNAME	STRAT NAME	DEPTH INTERVAL		INTERV NO	TOTAL FEET	DIAM	COND	REP	NO OF BOXES	FT PER BOX	NO OF BAGS	FT PER BAG	FILE NO
19N-15W-05		DEWEY	MESA	MACOSA 1-5	CSTR	8385	8437	1	52	4.0	W		18	2.9			2059
					CSTR	8468	8491	2	23	4.0	W		8	2.9			2059
19N-15W-24	W2SENE	DEWEY	MIDCON CENTRAL	HASBROOKE 24-1	RDFK	8155	8186	1	31	4.0	W		11	2.8			2634
					RDFK	8186	8247	2	61	4.0	W		24	2.5			2634
					RDFK	8247	8269	3	22	4.0	W		9	2.4			2634
19N-15W-32	SWNENW	DEWEY	UNION TEXAS	EVANS 2-32	UNKN	9428	9458	1	30	2.0	S		3	10.0			2273
19N-16W-22		DEWEY	DAVIS	BARTON 1	CGGV	7623	7635	1	12	4.0	W		4	3.0			1913
19N-17W-05		DEWEY	HAMON	COLE 1-5	MRRW	8981	9003	1	22	3.5	S		7	3.1			2171
					CSTR	9003	9057	2	54	3.5	S		14	3.9			2171
					MRRW	9003	9057	2	54	3.5	S		14	3.9			2171
					CSTR	9058	9094	3	36	3.5	S		12	3.0			2171
19N-17W-33	E2E2SE	DEWEY	E R G	DENNIS 1-33	OSGE	12069	12075	1	6	3.5	W		2	3.0			2247
					OSGE	12087	12098	2	11	3.5	W		5	2.2			2247
19N-18W-04		DEWEY	COBRA	PARRY 1-14	HNTN	11985	12035	1	50	2.5	S		5	10.0			1653 A
19N-18W-30	NWSESE	DEWEY	HAZELWOOD	SALISBURY 1-30	CGGV	7716	7760	1	44	4.0	W		15	2.9			2025
19N-18W-33	S2SENW	DEWEY	GOFF	PICKERING 1	OSWG	8446	8488	1	42	3.5	S		3	14.0			1559
19N-19W-16	NESE	DEWEY	CONTINENTAL	MOSS 1	OSWG	8477	8612	1	135	3.5	S		23	5.9			46
19N-19W-22	SENW	DEWEY	IOCHEM	IOCHEM BULK 1	MRRW	10062	10103	1	41	4.5	W		15	2.7			2764
19N-19W-25	NWSWNE	DEWEY	ARKLA	COLE 1	HNTN	12695	12717	1	22	4.0	S		8	2.8			3992
					HNTN	12744	12784	2	40	4.0	S		15	2.7			3992
19N-20W-09	SWNE	DEWEY	MAGNOLIA	WINTER 1	UNKN	6452	6462	1	10		C				5	2.0	3243
					DEWY	7165	7267	2	102		C				13	7.8	3243
					LYTN	7863	7927	3	64		C				11	5.8	3243
					PRUE	8367	8405	4	38		C				35	1.1	3243
					MSSP	10804	10808	5	4		C				3	1.3	3243
					MRMC	12130	12133	6	3		C				2	1.5	3243
					VIOL	13642	13798	7	156		C				8	19.5	3243
19N-21W-11	SESE	ELLIS	PETRO CORP	HALL 1-11	MRRW	10360	10458	1	98	4.0	S		35	2.8			2746
19N-22W-01	SENE	ELLIS	PETROLEUM INC	VALLENTINE 1	CGGV	7920	7971	1	51	4.0	S		17	3.0			1496
19N-22W-02	SESE	ELLIS	ODESSA	CLIFFT 1	CGGV	8080	8084	1	4	3.5	S		1	4.0			1370

AREA: NORTHWEST

T-R-S	LOCATION	COUNTY	OPERATOR	WELLNAME	STRAT NAME	DEPTH INTERVAL		INTERV NO	TOTAL FEET	DIAM	COND	REP	NO OF BOXES	FT PER BOX	NO OF BAGS	FT PER BAG	FILE NO
19N-23W-21	SENW	ELLIS	MOBIL	BERRYMAN 1-B	TNKW	7690	7778	1	88	3.5	W		29	3.0			2954
					CGGV	8251	8296	2	45	3.5	W		15	3.0			2954
19N-23W-22	NWNESW	ELLIS	MAGNOLIA	BERRYMAN 1-C	CGGV	8197	8237	1	40		C				40	1.0	3465
19N-23W-22	NWNESW	ELLIS	MOBIL	BERRYMAN 1-C	CGGV	8197	8236	1	39	3.5	W		13	3.0			2880
19N-24W-04	NWNWSE	ELLIS	DUNE	GEORGIA 1-4	UNKN	4383	11407	1	0		SWC		2	.0			2492
19N-24W-06	NE	ELLIS	LONE STAR	HANNAN 1	WDFD	14322	14346	1	24	4.0	W		8	3.0			267
					HNTN	14346	14389	2	43	4.0	W		15	2.9			267
19N-26W-34		ELLIS	JORDAN	HARPER 1	UNKN	7140	7193	1	53	4.0	W		19	2.8			1876
					UNKN	7631	7676	2	45	4.0	W		16	2.8			1876
20N-01W-13	SWNESW	NOBLE	TENNECO	SLECSU 62	CLVD	4332	4462	1	130	4.0	S		44	3.0			1702
					CLVD	4332	4462	1	130	3.5	S		16	8.1			3835
20N-01W-24	NESWSW	NOBLE	TENNECO	CLEV SD UN 102	CCKB	4205	4267	1	62	4.0	S		22	2.8			2309
					CLVD	4267	4327	2	60	4.0	S		21	2.9			2309
					CLVD	4327	4359	3	32	4.0	S		11	2.9			2309
20N-01W-30	NWSWNE	NOBLE	THOMAS N BERRY	NELSON 11	WDFD	4955	4963	1	8	4.0	W		3	2.7			3913
					MSNR	4963	4975	2	12	4.0	W		5	2.4			3913
20N-02W-11	SWSWNE	NOBLE	DOUBLE EAGLE	TUBBS 3	OSWG	4593	4628	1	35	3.5	W		8	4.4			1994
					MSSP	5058	5095	2	37	3.5	W		10	3.7			1994
					MSSP	5097	5141	3	44	3.5	W		16	2.8			1994
20N-02W-15	NWNESW	NOBLE	DAMSON	GHERING 2	SKNR	4900	4949	1	49	4.0	S		17	2.9			1693
20N-02W-15	SENW	NOBLE	ROLAND BOND	JOHNSON 1	AVNT	3605	3651	1	46	3.5	W		16	2.9			884
20N-02W-20	NE	NOBLE	SHELL	SCHONWALD 2-A	WLCX	5092	5138	1	46	4.0	W		17	2.7			1325
20N-02W-20	SENENW	NOBLE	SHELL	LUCIEN W F 17	WLCX	5036	5053	1	17	4.0	S		2	8.5			4085
					WLCX	5053	5076	2	23	4.0	S		3	7.7			4085
20N-02W-32	NESENE	NOBLE	HAZELWOOD	HENN E 32-1	UNKN	4490	4541	1	51	3.5	W		18	2.8			3268
					UNKN	5010	5061	2	51	3.5	W		20	2.5			3268
20N-02W-32	SESWNE	NOBLE	STEPHENS	HENN 1	WLCX	5055	5060	1	5	3.0	W		1	5.0			1438
					WLCX	5070	5082	2	12	3.0	W	P	1	12.0			1438
20N-02W-33	NW	NOBLE	ENERGY RESERVES	KOLB 7	UNKN	4510	4570	1	60	4.0	W		24	2.5			2724
20N-03W-07		GARFIELD	STEPHENS	KAISER 1	WLCX	6188	6192	1	4	3.5	W		1	4.0			3400

T-R-S	LOCATION	COUNTY	OPERATOR	WELLNAME	STRAT NAME	DEPTH INTERVAL		INTERV NO	TOTAL FEET	DIAM	COND	REP	NO OF BOXES	FT PER BOX	NO OF BAGS	FT PER BAG	FILE NO
20N-04W-10	SWNENW	GARFIELD	SHENANDOAH	MIESNER 2	ABCK	6241	6266	1	25	2.5	S		8	3.1			1031
					ABCK	6270	6296	2	26	2.5	S		9	2.9			1031
					ABCK	6304	6352	3	56	2.5	S		17	3.3			1031
20N-04W-11		GARFIELD	CARL E GUNGOLL	INEZ 1	RDFK	5482	5509	1	27	4.0	S		9	3.0			2116
20N-04W-12	SESWNE	GARFIELD	GULF	WERSHING 1	PRMN	1786	1795	1	9	2.5	W		3	3.0			88
					BGLM	5100	5109	2	9	2.5	W	P	1	9.0			88
					OSWG	5142	5152	3	10	2.5	W		2	5.0			88
					WLCX	6092	6099	4	7	2.5	W		3	2.3			88
					TPCK	6221	6231	5	10	2.5	W		4	2.5			88
20N-04W-12	SESWNW	GARFIELD	GULF	DECKER 1	CGGV	4498	4528	1	30	2.5	W		12	2.5			138
					CGGV	4578	4588	2	10	2.5	W		4	2.5			138
					WLCX	5985	5994	3	9	2.5	W		3	3.0			138
					WLCX	6063	6096	4	30	2.5	W		8	3.8			138
20N-04W-16	NENW	GARFIELD	N C R A	BROWN 1-A	LYTN	4601	4672	1	71	3.5	W		23	3.1			867
20N-04W-28	NWNWNW	GARFIELD	SINCLAIR	WEBER 1	WLCX	6352	6363	1	11		C				9	1.2	3511
					WLCX	6408	6439	2	31		C				24	1.3	3511
20N-05W-04	SWSW	GARFIELD	SUNRAY DX	ROBINETTE 2	OSWG	5672	5744	1	72	3.5	W		24	3.0			897
20N-05W-05	SENE	GARFIELD	SUNRAY DX	SIZEMORE 1	OSWG	5639	5674	1	35	4.0	W		19	1.8			876
20N-05W-07	SENW	GARFIELD	SUNRAY DX	CREWS 1	OSWG	5716	5850	1	134	4.0	S		40	3.4			1384
20N-05W-09	SENE	GARFIELD	SUNRAY DX	BARNES 1	OSWG	5650	5654	1	4	4.0	W		2	2.0			848
20N-05W-10	NWSW	GARFIELD	SUNRAY DX	VORIE ADAMS 1	OSWG	5609	5669	1	60	3.5	W		21	2.9			896
20N-05W-17	SENW	GARFIELD	SHELL	SCHULTZ 1-17	OSWG	5728	5809	1	81	3.5	S		27	3.0			1383
20N-05W-22	NWSW	GARFIELD	SHELL	HAMMER 1	OSWG	5634	5697	1	63	3.5	S		24	2.6			1382
					OSWG	5717	5724	2	7	3.5	S		3	2.3			1382
20N-05W-25	NENW	GARFIELD	RAMSEY	HAKEN 1	SKNR	5800	5829	1	29	4.0	W		10	2.9			1657
20N-05W-32	SWNE	GARFIELD	MARION	PEACH 1	CLVD	6200	6240	1	40	3.5	W	P	5	8.0			1093
20N-06W-01	SESW	GARFIELD	TIDEWATER	MOORE 1	OSWG	5766	5904	1	138	3.5	S		45	3.1			1385
20N-06W-07	SWNW	GARFIELD	TEXACO	KOKOJAN C	SKNR	6348	6359	1	11	4.0	S		4	2.8			706
20N-06W-20	NESE	GARFIELD	MIDWEST	LINHART 1	MRMC	6816	6822	1	6	2.0	W		1	6.0			1379
					MRMC	6829	6862	2	33	2.0	W		6	5.5			1379

AREA: NORTHWEST

T-R-S	LOCATION	COUNTY	OPERATOR	WELLNAME	STRAT NAME	DEPTH INTERVAL		INTERV NO	TOTAL FEET	DIAM	COND	REP	NO OF BOXES	FT PER BOX	NO OF BAGS	FT PER BAG	FILE NO
20N-06W-35	SWNW	GARFIELD	HUMBLE	SARKEY EDWARDS 1	MNNG	6384	6430	1	46	3.0	W		15	3.1			207 A
20N-07W-02	SESW	GARFIELD	TEXACO	GUNGOLL 1	OSWG	6166	6243	1	77	3.5	W		20	3.9			649
20N-07W-10	SENW	GARFIELD	TEXACO	MORAVEC	OSWG	6286	6290	1	4	3.5	W		2	2.0			704
20N-07W-15	NWNW	GARFIELD	TEXACO	MILACEK 1	OSWG	6273	6368	1	95	3.5	W		28	3.4			705
20N-08W-14	SWSE	GARFIELD	TEXAS EASTERN	GOFF 1	MNNG	6941	7068	1	127	3.5	W	P	5	25.4			63
					MRMC	7275	7287	2	12	3.5	W		3	4.0			63
20N-09W-21	NENE	MAJOR	TENNECO	FISHER 1	HNTN	8088	8131	1	43	3.5	S		15	2.9			733
20N-10W-01	SESW	MAJOR	MOBIL	DWYER M T 1	WDFD	8215	8241	1	26	3.5	W		9	2.9			2875
20N-10W-04	SWNE	MAJOR	MIDWEST	HUGHES 1	HNTN	8062	8158	1	96	3.5	W		35	2.7			940
20N-10W-11	NWSW	MAJOR	TENNECO	FISHER UN 2	HNTN	8120	8171	1	51	4.0	S		19	2.7			1510
20N-10W-11	S2NW	MAJOR	TENNECO	FISHER UN 1-11	HNTN	8124	8177	1	53	4.0	S		19	2.8			393
20N-11W-19	SWNENE	MAJOR	LOMAK	VERA 1-19	RDFK	7192	7232	1	40	4.0	S		4	10.0			3889
					RDFK	7251	7252	2	2	4.0	S		1	2.0			3889
					RDFK	7193	7252	1	59	4.0	S		20	3.0			3890
20N-11W-22	S2NENE	MAJOR	LOMAK	IRVAN 1-22	RDFK	7135	7194	1	59	4.0	S		20	3.0			3891
20N-11W-22	S2SWNW	MAJOR	LOMAK	IRVAN 1-22	RDFK	7135	7185	1	50	4.0	S		6	8.3			3888
20N-12W-10	E2SE	MAJOR	RESOURCES INVESTMENT	DAVIS 1	HNTN	8575	8633	1	58	4.0	S		8	7.3			4209
20N-12W-11		MAJOR	RESOURCES INVESTMENT	DAVIS 1	HNTN	8552	8565	1	13	4.0	W		5	2.6			1895
					HNTN	8575	8634	2	59	4.0	W		20	3.0			1895
20N-13W-14	NWSE	MAJOR	GULF	JANZEN 1	CSTR	7766	7816	1	50	3.5	W		17	2.9			172
20N-14W-26		MAJOR	MICH WISC	WILMOTT 1	CSTR	8145	8175	1	30	4.0	S		11	2.7			1945
20N-15W-02		MAJOR	OAKLAND OIL	MINA 1-2	HNTN	9615	9658	1	43	3.5	S		15	2.9			2490
20N-15W-31		MAJOR	SOUTHLAND ROYALTY	WOODRING 3-31	CSTR	8335	8451	1	116	4.0	W		40	2.9			2079
20N-15W-31		MAJOR	SOUTHLAND ROYALTY	WOODRING 5-31	CSTR	8350	8470	1	120	4.0	W		40	3.0			2076
20N-15W-31		MAJOR	SOUTHLAND ROYALTY	WOODRING 7-31	CSTR	8370	8449	1	79	4.0	S		24	3.3			2073
20N-15W-32		MAJOR	SOUTHLAND ROYALTY	STAMBAUGH 3-32	CSTR	8418	8478	1	60	4.0	W		21	2.9			2082
20N-15W-32		MAJOR	SOUTHLAND ROYALTY	STAMBAUGH 5-32	CSTR	8332	8418	1	86	4.0	W		29	3.0			2083
20N-15W-33		MAJOR	HELMERICH & PAYNE	STAMBAUGH 4-33	CSTR	8265	8292	1	27	4.0	S		9	3.0			1916
					CSTR	8296	8325	2	29	4.0	S		10	2.9			1916

T-R-S	LOCATION	COUNTY	OPERATOR	WELLNAME	STRAT NAME	DEPTH INTERVAL		INTERV NO	TOTAL FEET	DIAM	COND	REP	NO OF BOXES	FT PER BOX	NO OF BAGS	FT PER BAG	FILE NO
20N-15W-33		MAJOR	HELMERICH & PAYNE	STAMBAUGH 6-33	CSTR	8303	8371	1	68	4.0	W		23	3.0			2004
20N-15W-33		MAJOR	HELMERICH & PAYNE	STAMBAUGH 7-33	CSTR	8300	8406	1	106	4.0	S		37	2.9			2118
20N-15W-34		MAJOR	HELMERICH & PAYNE	STAMBAUGH 3-33	CSTR	8328	8388	1	60	4.0	W		20	3.0			2003
20N-15W-34	S2NESE	MAJOR	HELMERICH & PAYNE	UNWIN C	CSTR	8740	9799	1	59	4.0	S		20	3.0			1993
20N-15W-34	S2SWNW	MAJOR	HELMERICH & PAYNE	UNWIN B	CSTR	8290	8347	1	57	4.0	S		19	3.0			1992
20N-15W-34	SWSWSE	MAJOR	HELMERICH & PAYNE	CROOKED FINGER 2-34	CSTR	8285	8401	1	116	4.0	S		39	3.0			1991
					CSTR	8290	8410	1	120	4.0	W		41	2.9			2042
20N-16W-01	NESW	MAJOR	PAN AMERICAN	PANNELL UN 1	CSTR	8118	8177	1	59	4.0	S		7	8.4			4286
					CSTR	8185	8197	2	12	4.0	S		2	6.0			4286
20N-16W-22	SENESW	MAJOR	SHELL	LOUTHAN UN 1	CGGV	6939	6987	1	48	3.0	W		14	3.4			1310
					CSTR	8265	8315	2	50	3.0	W		9	5.6			1310
20N-16W-26	NWNW	MAJOR	WOODS PETROLEUM	BENSCH 1	UNKN	6940	6992	1	52	3.5	S		13	4.0			813
20N-16W-30		MAJOR	HELMERICH & PAYNE	STAMBAUGH 5	CSTR	8180	8229	1	49	4.0	S		18	2.7			2001
					CSTR	8273	8353	2	80	4.0	S		28	2.9			2001
20N-17W-32	SENW	WOODWARD	HADSON	HUBERT RAPP 1-32	MRRW	8795	8845	1	50	4.0	W		17	2.9			1883
20N-18W-04		WOODWARD	DUNE RESOURCES	ESTHER 1-4	OSWG	7461	7909	1	0		SWC		1	.0			2354
					RDFK	7461	7909	1	0		SWC		1	.0			2354
20N-20W-22	SWNE	WOODWARD	MAGNOLIA	BORDEN 1	PSLV	6803	6833	1	30		C				10	3.0	3247
					MSSP	9513	9600	2	87		C				27	3.2	3247
					MSSP	11116	11143	3	27		C				25	1.1	3247
					HNTN	12370	12390	4	20		C				7	2.9	3247
					ORVC	12680	13535	5	856		C				436	2.0	3247
20N-21W-08		WOODWARD	ODESSA	AUSTIN 1	MRRW	9890	9944	1	54	4.0	W		18	3.0			1591
20N-21W-17	NW	WOODWARD	ODESSA	WREATH 1	CGGV	7774	7814	1	40	4.0	S		15	2.7			1596
20N-21W-33	SWNESW	ELLIS	ODESSA NATURAL GAS	MILSTEAD 1	MRRW	10335	10400	1	65	4.0	S		6	10.8			3783
20N-21W-33	SWNESW	WOODWARD	ODESSA	MILSTEAD 1	MRRW	10306	10400	1	94	4.0	S		33	2.8			1573
					MRRW	10473	10476	2	3	4.0	S		1	3.0			1573
20N-22W-09	E2SW	WOODWARD	ALAMO	A A HAMILTON 1	MRRW	10113	10173	1	60	3.5	S		8	7.5			3086
20N-22W-20	NE	WOODWARD	ALAMO	LYNES 1	BRWN	10388	10412	1	24	4.0	W		8	3.0			2026
					BRWNS	10322	10388	1	66	3.5	S		11	6.0			3093

T-R-S	LOCATION	COUNTY	OPERATOR	WELLNAME	STRAT NAME	DEPTH INTERVAL		INTERV NO	TOTAL FEET	DIAM	COND	REP	NO OF BOXES	FT PER BOX	NO OF BAGS	FT PER BAG	FILE NO
20N-23W-19		ELLIS	BRAUN C F	GUY 1-A	CLVD	8361	8424	1	63	4.0	W		21	3.0			2254
20N-24W-24		ELLIS	SANTA FE	WOODWARD A-1	CLVD	8309	8365	1	56	4.0	W		19	2.9			2271
					CLVD	8369	8429	2	60	4.0	W		21	2.9			2271
20N-25W-01		ELLIS	FILON	MASON 1	CLVD	8065	8091	1	26	4.0	S		9	2.9			1973
20N-25W-04		ELLIS	JORDAN	STUART 1-4	CLVD	8030	8035	1	5	3.5	W		2	2.5			2194
					CLVD	8041	8047	2	6	3.5	W		2	3.0			2194
20N-26W-10		ELLIS	PETROLEUM INC	NEIDENS 1-10	CLVD	8064	8112	1	48	3.5	W		17	2.8			2470
					CLVD	8112	8172	2	60	3.5	W		22	2.7			2470
20N-26W-27	NWSE	ELLIS	MOBIL	VINCENT UN 1	MRRW	10705	10715	1	10		C				10	1.0	3553
					MRRW	11096	11108	2	12		C				12	1.0	3553
20N-26W-35	SENW	ELLIS	MAGNOLIA	MEIER W A 1	MRRW	10876	11096	1	220		C				38	5.8	3522
20N-26W-36	SE	ELLIS	FILON	KLINE 1	CLVD	8346	8394	1	48	4.0	S		17	2.8			1789
21N-01W-01	NENENE	NOBLE	JET OIL	CAMPBELL 2	PRRY	3235	3259	1	24	3.5	S		2	12.0			2295
					PRRY	4183	4220	2	37	3.5	S		4	9.3			2295
					PRRY	3235	3259	1	24	3.5	W		8	3.0			2430
					OSWG	4183	4239	2	56	3.5	W		19	2.9			2430
21N-01W-01	SENESE	NOBLE	WIL MC	MILDFELT 3	PRRY	3199	3232	1	33	3.5	W		12	2.8			3368
21N-01W-11	SWSE	NOBLE	WIL MC	GENGLER 2	OSWG	4265	4302	1	36	3.5	S		13	2.8			75 E
21N-01W-11	SWSE	NOBLE	WIL MC OIL	GENGLER 2	OSWG	4265	4301	1	36	3.5	S		4	9.0			2296
21N-01W-12	NE	NOBLE	SANTA FE ENERGY	KIRCHNER 9-12	PRRY	3225	3253	1	28	4.0	W		10	2.8			2709
21N-01W-19	NESENE	NOBLE	ST JOE PETR	VAULEK 2	VRTZ	1978	1998	1	20	4.0	W		8	2.5			1940
21N-01W-24		NOBLE	MACKELLER	WARREN 4-A	SKNR	4640	4674	1	34	3.5	W		13	2.6			2387
21N-02W-03	SWNWNW	NOBLE	MAGNOLIA	FRIEND ESTATE 2	BRVL	4679	4698	1	19		C				6	3.2	3535
					BRVL	4700	4709	2	9		C				3	3.0	3535
					WLCX	5117	5120	3	3		C				3	1.0	3535
					WLCX	5134	5139	4	5		C				3	1.7	3535
21N-02W-10	SWSWNE	NOBLE	JONES & PELLOW	BRIDAL 1	VIOL	5065	5146	1	81	3.5	W		26	3.1			1570
					VIOL	5152	5158	2	6	3.5	W		2	3.0			1570
21N-02W-12	SWNESE	NOBLE	ATLANTIC	BOLDEN 2	SMPS	5135	5145	1	10	3.0	W		2	5.0			826

AREA: NORTHWEST

T-R-S	LOCATION	COUNTY	OPERATOR	WELLNAME	STRAT NAME	DEPTH INTERVAL		INTERV NO	TOTAL FEET	DIAM	COND	REP	NO OF BOXES	FT PER BOX	NO OF BAGS	FT PER BAG	FILE NO
21N-02W-15	SESWNW	NOBLE	ONG	CHRISTINE 1	SLVN	5064	5104	1	40	3.5	W		14	2.9			1785
21N-02W-16	NWSESE	NOBLE	GLB	PEARL 1	UNKN	5114	5153	1	39	4.0	W		14	2.8			3376
21N-02W-16	SENESE	NOBLE	OKLA O & G	HARRIET 1-A	HRNG	829	838	1	9	2.0	W		1	9.0			1767 A
21N-02W-22	NENWNE	NOBLE	FEDERAL PETR	WOLLESON 1	MSNR	5083	5105	1	22	3.5	S		7	3.1			963
					CMNL	5105	5122	2	17	3.5	S		6	2.8			963
21N-02W-22	SWNENW	NOBLE	MAGNOLIA	YOUNG 3	MSNR	5075	5115	1	40		C				14	2.9	3709
					WLCX	5185	5193	2	8		C				15	.5	3709
21N-02W-23	SENW	NOBLE	TRIAD	BOLAY 4-23	OSWG	4580	4613	1	33	4.0	W		12	2.8			2207
21N-02W-23	SESESW	NOBLE	MAGNOLIA	FORSYTHE 1	UNKN	4530	4540	1	10		C				3	3.3	3467
					UNKN	5280	5303	2	23		C				9	2.6	3467
					UNKN	5368	5398	3	30		C				7	4.3	3467
21N-02W-24		NOBLE	AXEM RESOURCES	WARREN 11-24	VRDG	4642	4670	1	28	4.0	S		11	2.5			3018
					SKNR	4642	4670	1	28	4.0	S		11	2.5			3018
					PINK	4642	4670	1	28	4.0	S		11	2.5			3018
21N-02W-24	NWNW	NOBLE	SIGMA	FEKEN 1	AVNT	3485	3514	1	29	3.5	W		9	3.2			920
21N-02W-29	SENW	NOBLE	TRIAD	RUPP 1-29	OSWG	4727	4757	1	30	3.5	W		10	3.0			2206
21N-02W-30	SESWSW	NOBLE	SHELL	RUPP 1-A	WLCX	5393	5433	1	40	3.5	W		15	2.7			1400
					WLCX	5496	5503	2	7	3.5	W		3	2.3			1400
					TYNR	5580	5589	3	9	3.5	W		3	3.0			1400
21N-02W-31	NWSW	NOBLE	SHELL	GUTHRIE 1	LYTN	4164	4182	1	18	3.0	W		7	2.6			1401
					BGLO	4704	4721	2	17	3.0	W		3	5.7			1401
					PSLV	4838	4868	3	30	3.0	W	P	2	15.0			1401
					WDFD	5244	5261	4	17	3.0	W		3	5.7			1401
					SMPS	5330	5380	5	50	3.0	W		19	2.6			1401
21N-02W-31	SWNW	NOBLE	SHELL	MOELLING 1	LYTN	4208	4218	1	10	3.0	W		3	3.3			1415
					WLCX	5365	5379	2	14	3.0	W		6	2.3			1415
					WLCX	5382	5384	3	2	3.0	W		1	2.0			1415
21N-03W-12	SESW	GARFIELD	MAGNOLIA	KRING LAURA 1	UNKN	2312	2326	1	14	3.0	C				10	1.4	3078
					UNKN	4280	4285	2	5	3.0	C				7	.7	3078
					UNKN	5493	5502	3	9	3.0	C				8	1.1	3078

T-R-S	LOCATION	COUNTY	OPERATOR	WELLNAME	STRAT NAME	DEPTH INTERVAL		INTERV NO	TOTAL FEET	DIAM	COND	REP	NO OF BOXES	FT PER BOX	NO OF BAGS	FT PER BAG	FILE NO
21N-03W-12	SESW	GARFIELD	MAGNOLIA	KRING LAURA 1	UNKN	5575	5576	4	1	3.0	C				2	.5	3078
					UNKN	5581	5590	1	9		C				13	.7	3829
					UNKN	5592	5613	2	21		C				21	1.0	3829
					UNKN	5683	5688	3	5		C				6	.8	3829
					UNKN	5697	5704	4	7		C				16	.4	3829
					UNKN	5745	5750	5	5		C				5	1.0	3829
21N-03W-15	NWSE	GARFIELD	SHELL	CHELF 1	MSSP	5357	5369	1	12	2.5	W		4	3.0			1126
					MSSP	5371	5380	2	9	2.5	W		3	3.0			1126
					MSSP	5386	5400	3	14	2.5	W		5	2.8			1126
					MSSP	5402	5588	4	186	2.5	W		66	2.8			1126
21N-03W-15	SWNE	GARFIELD	SHELL	BANGERTER 1-15	LYTN	4622	4638	1	16	3.5	S		9	1.8			300
21N-03W-36	NWSENW	GARFIELD	MAGNOLIA	MONTGOMERY BETTY 1	MRSL	5480	5515	1	35	2.5	W		9	3.9			3002
21N-03W-36	SENE	GARFIELD	SHELL	TATE 1	BRMD	5334	5359	1	25	3.0	W		9	2.8			1414
					WLCX	5334	5359	1	25	3.0	W		9	2.8			1414
21N-04W-36	NWNENW	GARFIELD	ADKINS	STATE 1	LYTN	4584	4640	1	56	2.0	W		1	56.0			999
21N-06W-28	SESESE	GARFIELD	MAGNOLIA	CLARK 1	UNKN	7237	7241	1	4		C				4	1.0	3823
					UNKN	7275	7309	2	34		C				26	1.3	3823
					UNKN	7318	7332	3	14		C				9	1.6	3823
21N-07W-04	SESW	GARFIELD	HODGE	PREAM 1	HNTN	7389	7403	1	14	3.5	W		5	2.8			651
21N-07W-26	SENW	GARFIELD	TEXAS EASTERN	ANDERSON 1	MSSP	6925	7174	1	249	2.5	W	P	4	62.3			560
21N-07W-28	SESW	GARFIELD	MCCOY	TROSKA 1	OSWG	6267	6294	1	27	3.5	W		3	9.0			1097
21N-07W-34	NWSW	GARFIELD	TEXAS EASTERN	KOKOJAN 1	OSWG	6265	6273	1	10	3.5	S		4	2.5			1326
21N-09W-02	SWSE	MAJOR	GULF	TURNER 1	WLCX	7927	7940	1	13	3.5	W		6	2.2			283
21N-09W-17	SWSE	MAJOR	D & J	LLOYD 1-17	UNKN	8996	9313	1	317		SWC		7	45.3			3338
21N-09W-18	NESWSE	MAJOR	NICOR	CHESTNUT 18-4	OLCK	8969	9037	1	68		S		25	2.7			3319
21N-09W-18	NESWSE	MAJOR	NICOR	CHESTNUT 4-18	OLCK	8969	8998	1	29	4.0	S		4	7.3			4200
					ABCK	8999	9036	2	37	4.0	S		5	7.4			4200
21N-09W-20	W2NWNE	MAJOR	D & J	JAMES 1-20	WLCX	8840	8928	1	88	4.0	W		32	2.8			3335
21N-09W-33	E2SENE	MAJOR	UNIVERSAL	BLAND 1-33	ABCK	9189	9195	1	6	4.0	W		2	3.0			3053
					ABCK	9189	9195	1	6	4.0	S		1	6.0			3337

AREA: NORTHWEST

T-R-S	LOCATION	COUNTY	OPERATOR	WELLNAME	STRAT NAME	DEPTH INTERVAL		INTERV NO	TOTAL FEET	DIAM	COND	REP	NO OF BOXES	FT PER BOX	NO OF BAGS	FT PER BAG	FILE NO
21N-10W-22	SESWSW	MAJOR	CONTINENTAL TREND	MARY ELLEN 1-22	ABCK	8960	9033	1	73	4.0	S		8	9.1			3336
21N-10W-23		MAJOR	SUPERIOR	ADKINS 23-23	CCKB	6935	6955	1	20		C				20	1.0	1357
					UNC	6955	6990	2	35		C				35	1.0	1357
					MNNG	6990	7067	3	77		C				82	.9	1357
					MNNG	7073	7113	4	40		C				11	3.6	1357
21N-10W-34		MAJOR	CITIES SERVICE	DETRICK 2-A	UNKN	6566	6625	1	59	3.5	W		20	3.0			3073
21N-11W-09	NESWNE	MAJOR	SUPERIOR	COPPOCK K 63-9	OSWG	6820	6831	1	11		C				12	.9	1355
					UNC	6831	6906	2	75		C				81	.9	1355
					MNNG	6906	7004	3	98		C				97	1.0	1355
21N-11W-13	S2SENW	MAJOR	SUN	GOODNATURE EST UN 1	HNTN	7884	7970	1	86	2.0	W		28	3.1			4007
21N-11W-21		MAJOR	CROSS TIMBERS	REESE 1	HNTN	7941	7995	1	54	4.0	S		20	2.7			2489
21N-13W-14	SESW	MAJOR	GULF	WICHERT 1	VIOL	9078	9113	1	26	4.0	W		11	2.4			1342
					ABCK	9455	9484	2	29	4.0	W		8	3.6			1342
					ABCK	9494	9536	3	42	4.0	W		10	4.2			1342
					ABCK	9456	9484	1	28	4.0	S		4	7.0			4204
					ABCK	9493	9513	2	20	4.0	S		3	6.7			4204
					ABCK	9518	9520	3	2	4.0	S		1	2.0			4204
					ABCK	9525	9536	4	11	4.0	S		2	5.5			4204
21N-13W-31	NWSE	MAJOR	H L HUNT	WILMOTT 1	CSTR	7552	7561	1	9	3.5	W		3	3.0			524
					CSTR	7622	7672	2	50	3.5	W		17	2.9			524
					CSTR	7552	7559	1	7	4.0	S		1	7.0			4317
					CSTR	7622	7671	2	49	4.0	S		6	8.2			4317
21N-14W-03		MAJOR	TENNECO	JORDAN A-1	WDFD	8471	8614	1	143	3.5	S		48	3.0			854
					HNTN	8471	8614	1	143	3.5	S		48	3.0			854
21N-14W-07	SWNE	MAJOR	SHELL	BREWER C-2	RDFK	7009	7060	1	51	3.5	W		17	3.0			1106
21N-14W-11	W2SE	MAJOR	TENNECO	EDWARDS 1-11	HNTN	8507	8536	1	29	4.0	S		10	2.9			1927
					WDFD	8507	8536	1	29	4.0	S		10	2.9			1927
21N-15W-10	NENE	MAJOR	PETROLEUM RESERVE	FULLER 1-10	RDFK	7207	7257	1	50	3.5	W		17	2.9			1141
21N-15W-19	NWSE	MAJOR	TENNECO	DVORAK 1-19	CSTR	7655	7723	1	68	4.0	S		23	3.0			1919
21N-16W-34	S2S2NW	MAJOR	CANADIAN C	HOSKINS 1	CSTR	8138	8222	1	84	4.0	W		29	2.9			1482

AREA: NORTHWEST

T-R-S	LOCATION	COUNTY	OPERATOR	WELLNAME	STRAT NAME	DEPTH INTERVAL		INTERV NO	TOTAL FEET	DIAM	COND	REP	NO OF BOXES	FT PER BOX	NO OF BAGS	FT PER BAG	FILE NO
21N-17W-19	SWNE	WOODWARD	SHELL	COULTER 1-19	MRRW	7893	8135	1	242	4.0	S		98	2.5			1294
					CSTR	7893	8135	1	242	4.0	S		98	2.5			1294
21N-17W-33	NWSE	WOODWARD	SHELL	GARVIE 1-A	DSMS	7938	7974	1	36	3.5	W		12	3.0			1112
					DSMS	7995	8045	2	50	3.5	W		16	3.1			1112
21N-18W-03		WOODWARD	SHELL	ROBERTS 1-A	CSTR	7870	8034	1	164	4.0	S		56	2.9			1308
21N-18W-32		WOODWARD	ANADARKO	NEWMAN A-1	MRRW	8368	8428	1	60	3.5	W		20	3.0			1924
21N-19W-35	SW	WOODWARD	EASON	GRIFFITH 1	MRRW	8633	8733	1	100	4.0	S		25	4.0			713
21N-20W-31	SENW	WOODWARD	BROOKS HALL	LOVE 1	MRRW	9771	9795	1	24	4.0	S		9	2.7			1853
21N-20W-32	S2S2NW	WOODWARD	ANDOVER	LIVELY 32-1	UNKN	9270	9300	1	30	4.0	S		10	3.0			1856
21N-21W-01	SENWSE	WOODWARD	EASON	KEHL UN 1	MRRW	8800	8831	1	31	4.0	S		11	2.8			1490
21N-21W-09	SE	WOODWARD	EASON	PARKHURST 1	MRRW	9147	9165	1	18	4.0	W		5	3.6			708 A
					MRRW	9183	9219	2	36	4.0	W		10	3.6			708 A
21N-21W-14	NWSE	WOODWARD	EASON	BAIRD 1	MRRW	9157	9189	1	32	4.0	W		11	2.9			745
					MRRW	9197	9255	2	58	4.0	W		4	14.5			745
21N-21W-22	NE	WOODWARD	EASON	BERGNER - BAIRD 1	MRRW	9197	9255	1	58	4.0	W		20	2.9			624
21N-21W-28	S2NWNW	WOODWARD	RICKS	COAL 28-A	CGGV	7418	7456	1	38	4.0	W		13	2.9			2018
21N-22W-01		WOODWARD	MONSANTO	GEBHARDT 1	CGGV	7285	7335	1	50	4.0	W		17	2.9			1917
21N-22W-09		WOODWARD	MONSANTO	TRIAD RIG 5	CGGV	7380	7424	1	44	4.0	W		16	2.8			1870
21N-22W-33	S2NE	WOODWARD	SHELL	MARSTON 1-33	CGGV	9720	9781	1	61	4.0	W		21	2.9			4153
21N-23W-19	NESESW	ELLIS	AMOCO	H H TAYLOR 2	CGGV	7330	7348	1	18	3.5	S		6	3.0			3110
					UNKN	7352	7406	2	54	3.5	S		19	2.8			3110
21N-24W-24	SENE	ELLIS	SHENANDOAH	HAMACKER 1-A	CGGV	7249	7315	1	66	4.0	S		6	11.0			2537
21N-24W-26	NWNW	ELLIS	SHENANDOAH	PEER 1	CGGV	7256	7337	1	81	4.0	S		28	2.9			1711
21N-24W-27	NWSW	ELLIS	SHENANDOAH	READNOUR 1	CGGV	7304	7329	1	25	4.0	S		2	12.5			2538
21N-24W-28	NESW	ELLIS	MAY PETR	READNOUR 2	CGGV	7352	7402	1	50	4.0	S		13	3.8			1345 O
21N-24W-33	NENW	ELLIS	MAY PETR	JACOBY 1	CGGV	7293	7395	1	102	4.0	W		36	2.8			1859
					CGGV	7398	7409	2	11	4.0	W		4	2.8			1859
21N-26W-23	NWSE	ELLIS	MAGNOLIA	BROWN W E 1	MRRW	9712	9810	1	98		C				76	1.3	3299
21N-26W-24	NESW	ELLIS	MAGNOLIA	SCHOENHALS H J 1	CLVD	7673	7701	1	28		C				14	2.0	3476

AREA: NORTHWEST

T-R-S	LOCATION	COUNTY	OPERATOR	WELLNAME	STRAT NAME	DEPTH INTERVAL		INTERV NO	TOTAL FEET	DIAM	COND	REP	NO OF BOXES	FT PER BOX	NO OF BAGS	FT PER BAG	FILE NO
22N-01W-15	SENENW	NOBLE	CLEMENTS	HAYNE 1-15	MSSP	4722	4748	1	26	4.0	W		9	2.9			4214
22N-01W-19	SESENW	NOBLE	GULF	PATCH 1	MRMC	4840	4893	1	58	3.0	W		26	2.2			254
					MSSP	4840	4894	1	54	4.0	S		9	6.0			4311
22N-01W-22	W2NWNE	NOBLE	WIL MC	ZORBA 1	MSSP	4803	4853	1	50	3.5	W		18	2.8			1654
22N-01W-23	NWSWSW	NOBLE	WIL MC	CITY OF PERRY 4	MSSP	4750	4795	1	45	3.5	W		15	3.0			1 B
22N-01W-26		NOBLE	WIL MC OIL	BRYANT 1	OSWG	4066	4111	1	45	3.5	S		15	3.0			2310
22N-02W-05	NWNWSW	NOBLE	COWDEN	ENFIELD 1	LYTN	4069	4083	1	14	3.0	W		5	2.8			477
22N-02W-19	SESESW	NOBLE	BOGERT	SEMRAD 6-19	RDFK	4851	4854	1	3	4.0	S		1	3.0			2693
					RDFK	4857	4870	2	13	4.0	S		5	2.6			2693
					RDFK	4873	4881	3	8	4.0	S		3	2.7			2693
22N-02W-22	SWSWSE	NOBLE	SHELL	WATTS 1	MRRW	4889	4910	1	21	3.0	W	P	3	7.0			1416
					CSTR	4889	4910	1	21	3.0	W	P	3	7.0			1416
					VIOL	4940	4955	2	15	3.0	W		3	5.0			1416
					WLCX	4940	4955	2	15	3.0	W		3	5.0			1416
22N-02W-29		NOBLE	MCKELLER	MARVIN 3	SKNR	4192	4226	1	34	3.5	W		13	2.6			2388
22N-02W-34	SWSWSW	NOBLE	MAGNOLIA	WOLLARD GUS 1	BRVL	4643	4691	1	48		C				14	3.4	3164
22N-03W-18		GARFIELD	SINCLAIR	HARTLEY 65-W	PRMN	1148	1544	1	396	3.5	W	P	3	132.0			539
22N-03W-18	NESESW	GARFIELD	SHELL	SCHROEDER 3	PRMN	946	1263	1	317	4.0	W		104	3.0			1302
					PRMN	1920	1959	2	39	4.0	W		12	3.3			1302
					PRMN	1970	1976	3	6	4.0	W		2	3.0			1302
					PRMN	1987	2033	4	46	4.0	W		15	3.1			1302
					PRMN	2041	2073	5	32	4.0	W		11	2.9			1302
22N-03W-18	NESWSW	GARFIELD	SHELL	SCHROEDER 32	GRBR	1933	1963	1	30	3.5	W		9	3.3			1318
22N-03W-18	NWNWSW	GARFIELD	SHELL	SCHROEDER 1	PRMN	1514	2241	1	727	2.5	W		139	5.2			1300
22N-03W-18	NWSESW	GARFIELD	SHELL	SCHROEDER 33	CRWS	1947	1987	1	40	3.5	W		14	2.9			1319
					GRBR	2140	2170	2	30	3.5	W		11	2.7			1319
22N-03W-18	SENWSW	GARFIELD	SHELL	SCHROEDER 30	PRMN	1167	1204	1	37	3.5	W	P	4	9.3			1316
					PRMN	1227	1241	2	14	3.5	W	P	2	7.0			1316
					PRMN	1295	1329	3	34	3.5	W	P	3	11.3			1316
					PRMN	1391	1403	4	12	3.5	W	P	2	6.0			1316

T-R-S	LOCATION	COUNTY	OPERATOR	WELLNAME	STRAT NAME	DEPTH INTERVAL		INTERV NO	TOTAL FEET	DIAM	COND	REP	NO OF BOXES	FT PER BOX	NO OF BAGS	FT PER BAG	FILE NO
22N-03W-18	SENWSW	GARFIELD	SHELL	SCHROEDER 30	PRMN	1490	1515	5	25	3.5	W	P	2	12.5			1316
					PRMN	1649	1668	6	19	3.5	W	P	2	9.5			1316
					PRMN	1820	1827	7	7	3.5	W	P	1	7.0			1316
22N-03W-18	SENWSW	GARFIELD	SHELL	SCHROEDER 31	GRBR	1930	1950	1	20	3.5	W		7	2.9			1317
22N-03W-18	SW	GARFIELD	SHELL	SCHROEDER 4	UNKN	1781	1784	1	3	2.5	W		3	1.0			1303
					UNKN	1800	1833	2	33	2.5	W		10	3.3			1303
					UNKN	1846	2027	3	181	2.5	W		52	3.5			1303
					UNKN	2042	2165	4	123	2.5	W		36	3.4			1303
22N-03W-18	SW	GARFIELD	SHELL	SCHROEDER 6	UNKN	1780	2174	1	394	4.0	W		125	3.2			1304
22N-03W-19	SWSESW	GARFIELD	SINCLAIR	CREWS 33	MCLS	4545	4558	1	13	4.0	W	P	1	13.0			320
					ABCK	4620	4655	2	35	4.0	W	P	3	11.7			320
22N-03W-22		GARFIELD	DAUBE	SEBRANEK 1-22	RAGN	2060	2063	1	3	4.0	W		1	3.0			2037
					RAGN	2069	2090	2	21	4.0	W		7	3.0			2037
22N-03W-30	NENENW	GARFIELD	SINCLAIR	CAMPBELL 31	GRBR	1949	2141	1	192	2.5	W	P	3	64.0			413
					CRWS	1949	2141	1	192	2.5	W	P	3	64.0			413
22N-03W-30	NENW	GARFIELD	SINCLAIR	CAMPBELL 32	CRWS	1930	2110	1	180	2.5	W	P	2	90.0			399
22N-03W-30	NENW	GARFIELD	SINCLAIR	CAMPBELL P-34	FRRL	1062	1080	1	22	3.0	W	P	1	22.0			422
					HTSN	1442	1478	2	36	3.0	W	P	1	36.0			422
					FRKR	1600	1658	3	58	3.0	W	P	3	19.3			422
					CRWS	1945	1977	4	32	3.0	W	P	1	32.0			422
22N-03W-35	NWNWNE	GARFIELD	HAR - KEN	HOTSON UN W-2	HTSN	1493	1508	1	15	3.5	W		5	3.0			569
22N-03W-35	SWSWNE	GARFIELD	HAR - KEN	MOORE W-1	HTSN	1455	1486	1	31	3.5	W		11	2.8			567
22N-03W-36	NESESE	GARFIELD	BOGERT	THRALLS 2-36	RDFK	4937	4953	1	16	4.0	S		6	2.7			2689
22N-04W-01		GARFIELD	FRENCH HOEHN	WEST 4	MSSP	5084	5125	1	41	3.5	W		14	2.9			2318
22N-04W-12	NWSWSE	GARFIELD	KOCH	WISHARD 11	RDEG	1699	1747	1	50	3.5	W		17	2.9			1607
22N-04W-13		GARFIELD	CLINTON	SIMMERING 48	HOY	1122	1153	1	31	3.5	W		8	3.9			1659
22N-04W-13	SESWNW	GARFIELD	JONES	WOLFE ESTATE 1	TYNR	4455	4466	1	11		C				5	2.2	3430
22N-04W-23		GARFIELD	WOLFE DRILLING	HUDSPETH 11	BLGM	2212	2231	1	19	3.5	W		7	2.7			1511
22N-04W-25	NWNWNW	GARFIELD	CITIES SERVICE	HOTSON 23	CRWS	1897	1907	1	10	3.5	W		3	3.3			3101
					GRBR	2187	2206	2	19	3.5	W		6	3.2			3101

T-R-S	LOCATION	COUNTY	OPERATOR	WELLNAME	STRAT NAME	DEPTH INTERVAL		INTERV NO	TOTAL FEET	DIAM	COND	REP	NO OF BOXES	FT PER BOX	NO OF BAGS	FT PER BAG	FILE NO
22N-04W-25	NWSWNW	GARFIELD	CITIES SERVICE	HOTSON 22	PHSK	2276	2295	1	19	3.5	W		6	3.2			3103
22N-04W-25	SENENE	GARFIELD	SINCLAIR	HOY 30	PRMN	1071	1106	1	35	2.5	W	P	2	17.5			416
					HOY	1138	1144	2	6	2.5	W	P	1	6.0			416
					DRCK	2067	2094	3	27	2.5	W	P	1	27.0			416
					GRBR	2269	2296	4	27	2.5	W	P	2	13.5			416
					CVNG	2406	2479	5	73	2.5	W	P	3	24.3			416
22N-04W-25	SWSWNW	GARFIELD	CITIES SERVICE	HOTSON 21	HTSN	1576	1586	1	10	2.5	W		3	3.3			3102
					CMPB	1947	1956	2	9	2.5	W		2	4.5			3102
22N-05W-04	SWNE	GARFIELD	AMERADA	BEHRING 1	SLVN	6558	6562	1	4	4.0	W		2	2.0			338
22N-05W-04	SWSE	GARFIELD	AMERADA	CHENOWETH 1	OSGE	6000	6058	1	58	4.0	W		21	2.8			1056
					OSGE	6210	6406	2	196	4.0	W		69	2.8			1056
					OSGE	6450	6512	3	65	4.0	W		22	3.0			1056
					WDFD	6512	6548	4	33	4.0	W		11	3.0			1056
					SLVN	6548	6562	5	14	4.0	W		5	2.8			1056
					OSGE	6000	6058	1	58		C				58	1.0	3159
					OSGE	6210	6407	2	197		C				196	1.0	3159
					OSGE	6450	6510	3	60		C				58	1.0	3159
					WDFD	6510	6547	4	37		C				17	2.2	3159
					SLVN	6547	6570	5	23		C				20	1.1	3159
					OSGE	6500	6550	1	50	4.0	S		7	7.1			4289
22N-05W-14	NWNWSW	GARFIELD	PAN AMERICAN	ALBERT SEVERIN 1	OSGE	5903	6385	1	482	4.0	S		59	8.2			4287
					OSGE	6389	6441	2	52	4.0	S		7	7.4			4287
22N-07W-07	SWSE	GARFIELD	CRAWFORD	LAMUNYON 1	MSSP	6532	6536	1	4	2.0	W		1	4.0			1297
					MSSP	6570	6583	2	13	2.0	W		2	6.5			1297
22N-07W-18	SESE	GARFIELD	SHELL	ROHODES 1-18	MSSP	6982	7354	1	372	2.5	W		139	2.7			1381
22N-09W-05	SESW	MAJOR	HODGE	RATZLAFF - SCHULTZ 1	MNNG	6568	6620	1	52	3.5	W		13	4.0			756
22N-09W-08	NWNW	MAJOR	CHAMPLIN	MARLEY 1	MNNG	6598	6616	1	18	4.0	W		6	3.0			1043
22N-09W-08	NWSW	MAJOR	CALVERT EXPL	RATZLAFF 1	MNNG	6609	6630	1	21	3.5	W		7	3.0			761
22N-11W-12	SENW	MAJOR	SHELL	HAYWORTH 1	SPRG	6655	6677	1	22	3.5	W		7	3.1			1113
					MNNG	6655	6677	1	22	3.5	W		7	3.1			1113

AREA: NORTHWEST

T-R-S	LOCATION	COUNTY	OPERATOR	WELLNAME	STRAT NAME	DEPTH INTERVAL		INTERV NO	TOTAL FEET	DIAM	COND	REP	NO OF BOXES	FT PER BOX	NO OF BAGS	FT PER BAG	FILE NO
22N-11W-15		MAJOR	SHELL	WARFIELD 1	OSWG	6231	6280	1	49	4.0	S		19	2.6			1315
22N-11W-18	NESWSW	MAJOR	SUPERIOR	LAW 27-18	MNNG	6655	6665	1	10		C				9	1.1	1362
22N-11W-21	NENESE	MAJOR	MAZADA	LOOMIS 1	OSWG	6726	6771	1	45	3.5	W	P	2	22.5			1369
22N-12W-12	SWNENW	MAJOR	CLEARY PETR	ROSE 1	HNTN	7540	7590	1	50	4.5	W		14	3.6			654
22N-12W-26		MAJOR	KIRKPATRICK	WICHERT 1	HNTN	7770	7810	1	40	3.5	W		8	5.0			797
22N-12W-27	N2	MAJOR	KIRKPATRICK	SHEWEY 1-A	HNTN	7855	7909	1	54	3.5	W		17	3.2			626
22N-12W-28	SWNE	MAJOR	KIRKPATRICK	SHEWEY 1	HNTN	7895	7932	1	37	3.5	W		8	4.6			605
22N-12W-34	NW	MAJOR	KIRKPATRICK	NICKEL UN 1	HNTN	7880	7907	1	20	2.9	S		7	2.9			629
22N-13W-03	NWSE	WOODS	AMERADA	FEDERAL 1	CSTR	6620	6664	1	44		C				22	2.0	1356
					MNNG	6664	6756	2	92		C				46	2.0	1356
22N-13W-22	NWSW	MAJOR	KIRKPATRICK	SMITH JORDAN 1	RDFK	6670	6713	1	43	3.5	S		15	2.9			1669
22N-14W-34	N2SWSW	MAJOR	TENNECO	JORDON 5-34	HNTN	8520	8550	1	30	3.5	W		11	2.7			1553
22N-14W-34	NWSWSE	MAJOR	TENNECO	JORDAN J 1-34	HNTN	8454	8466	1	12	4.0	W		4	3.0			855
22N-14W-34	SENESW	MAJOR	TENNECO	JORDAN 2-34	HNTN	8464	8570	1	106	4.0	S		38	2.8			950
22N-14W-34	SESESW	MAJOR	TENNECO	E C VALLEY	HNTN	8570	8628	1	30	3.5	W		20	1.5			1514
22N-15W-14	S2SWNE	MAJOR	ASPEN	FEDERALA 1	WDFD	8445	8461	1	16	4.0	S		6	2.7			914
					HNTN	8461	8537	2	76	4.0	S		28	2.7			914
22N-15W-14	SWNE	MAJOR	ASPEN	FEDERAL 1-A	HNTN	8458	8536	1	78	4.0	S		11	7.1			4315
22N-15W-19	NESW	MAJOR	PAN AMERICAN	CONNER B-1	CSTR	7161	7249	1	88	4.0	W		37	2.4			672
22N-16W-19	SENW	MAJOR	SHELL	CULP 1	CGGV	6257	6337	1	80	3.5	S		22	3.6			1101
22N-16W-23	NESW	MAJOR	PAN AMERICAN	BARNES UN D 2	HNTN	9189	9209	1	20	3.5	S		3	6.7			4191
22N-17W-24	SWNE	WOODWARD	SHELL	STATE 1	CSTR	7174	7343	1	169	3.5	W	P	25	6.8			1306
22N-19W-32	SENW	WOODWARD	SHELL	STOCKING 1-32	HNTN	10247	10321	1	74	4.0	S		29	2.6			1358
22N-21W-27	SE	WOODWARD	COX E L	MEYERS 1	MRRW	8726	8813	1	87	4.0	W		30	2.9			1793
22N-22W-36	SWNE	WOODWARD	SHELL	STATE OF OKLAHOMA 1-36	HOVR	6049	6072	1	23	4.0	S		7	3.3			4154
					HOVR	6078	6080	2	2	4.0	S		1	2.0			4154
					MRRW	9112	9140	1	28	4.0	S		9	3.1			4155
					MRRW	9234	9280	2	46	4.0	S		15	3.1			4155
22N-22W-36	SWNE	WOODWARD	SHELL	STATE UN 1-36	MRRW	9112	9162	1	50	3.0	S		17	2.9			1305

AREA: NORTHWEST

T-R-S	LOCATION	COUNTY	OPERATOR	WELLNAME	STRAT NAME	DEPTH INTERVAL		INTERV NO	TOTAL FEET	DIAM	COND	REP	NO OF BOXES	FT PER BOX	NO OF BAGS	FT PER BAG	FILE NO
22N-22W-36	SWNE	WOODWARD	SHELL	STATE UN 1-36	CSTR	9234	9319	2	85	3.0	W		27	3.1			1305
					CSTR	9383	9420	3	37	3.0	W		13	2.8			1305
22N-23W-28	NESW	ELLIS	TENNECO	SCHNEIDER 1	OSWG	7550	7575	1	25	3.5	W		7	3.6			621
					OSWG	7584	7620	2	36	3.5	W		10	3.6			621
					OSWG	7550	7620	1	70	3.5	S		24	2.9			1298
22N-24W-04	SWNE	ELLIS	GETTY	COFFMAN B-1	HNTN	11122	11172	1	50	3.5	W		17	2.9			882
					HNTN	11201	11251	2	50	3.5	W		16	3.1			882
22N-24W-18		ELLIS	B & TARPLEY	HARDY 1	DGLS	6065	6120	1	55	4.0	W		21	2.6			2009
22N-24W-27		ELLIS	TEXACO	REXROAD B-1	DSMS	7559	7614	1	55	3.5	W		20	2.8			511 B
22N-25W-06		ELLIS	PINTEX	GATSBY 2-6	TNKW	6473	6532	1	59	4.0	W		20	3.0			2383
22N-26W-12		ELLIS	PINTEX	LINSCOTT 4-12	CSTR	6458	6515	1	57	4.0	W		20	2.9			2384
22N-26W-28		ELLIS	PRESIDIO	SHEFFIELD 2-28	MRRW	9288	9342	1	53	4.0	S		19	2.8			3872
23N-01W-27	NENESW	NOBLE	GULF	CARRIE 1	WLCX	5024	5038	1	13	3.5	W		3	4.3			112
					WLCX	5070	5096	2	26	3.5	W		8	3.3			112
23N-01W-28	SESENE	NOBLE	VALIDUS	SCHULTZ 3	PHSK	2110	2136	1	26	3.5	W		9	2.9			2192
23N-02W-24	NESESW	NOBLE	OLIPHANT	MCCOY 1	SMPS	4735	4752	1	17	3.5	W		6	2.8			192 B
23N-03W-14	SWSW	GARFIELD	LAS COLINAS	PARKER 1-A	LYTN	4068	4108	1	40	3.5	W		14	2.9			3870
23N-05W-20	SENE	GARFIELD	HUMBLE	DIEL 1	MRMC	5994	6034	1	40	3.5	W		14	2.9			361
					MRMC	6330	6379	2	49	3.5	W		16	3.1			361
23N-06W-16	NENE	GARFIELD	TEXACO	ALEXANDER 1	SKNR	5635	5665	1	30	3.5	S		10	3.0			35 B
					DSMS	5776	5827	1	51	3.5	W		15	3.4			599
23N-06W-20	NWNW	GARFIELD	PRAIRIE PROD	COLMAN UN 1	OSWG	5724	5733	1	9	3.5	W		2	4.5			549
23N-07W-01	NENE	GARFIELD	FEDERAL PETR	HAYES 1	SLVN	6700	6740	1	40	3.5	S		13	3.1			911
23N-10W-07	NESE	ALFALFA	HUMBLE	MCCUNE 1	CSTR	6584	6610	1	26	3.5	S		8	3.3			483
23N-10W-15	SENW	ALFALFA	HUMBLE	SEVERIN 1	MSSP	6705	7201	1	495	3.5	S		96	5.2			442
23N-10W-32	SESW	MAJOR	T F HODGE	L C NEWMAN 1	MSSP	7325	7410	1	85	4.0	W		30	2.8			546
23N-11W-12	NWSE	ALFALFA	COLLIER - DIAMOND	SCHALLNER 1	OSWG	6148	6168	1	20	4.0	W		7	2.9			571
23N-12W-02	NWSW	ALFALFA	ANADARKO	THOMAS C 1-2	OSWG	5957	6041	1	84	3.5	W		30	2.8			1580
23N-12W-02	SENE	ALFALFA	ANADARKO	KERNS B 1-2	OSWG	5970	6021	1	51	3.5	S		10	5.1			1549

AREA: NORTHWEST

T-R-S	LOCATION	COUNTY	OPERATOR	WELLNAME	STRAT NAME	DEPTH INTERVAL		INTERV NO	TOTAL FEET	DIAM	COND	REP	NO OF BOXES	FT PER BOX	NO OF BAGS	FT PER BAG	FILE NO
23N-12W-02	SENE	ALFALFA	ANADARKO	KERNS B 1-2	OSWG	6021	6031	2	10	3.5	S		4	2.5			1549
23N-12W-03	SENW	ALFALFA	ANADARKO	WILT A-1	OSWG	6002	6012	1	10	3.5	S		4	2.5			1548
					OSWG	6021	6039	2	18	3.5	S		7	2.6			1548
					OSWG	6068	6079	3	11	3.5	W		4	2.8			1548
23N-12W-16	NWNW	ALFALFA	ANADARKO	DARAMUS A 1-16	OSWG	6061	6126	1	65	3.5	S		23	2.8			1579
23N-12W-16	NWNW	ALFALFA	ANADARKO	DORAMUS A 1-16	OSWG	6061	6123	1	62	4.0	S		8	7.8			4298
23N-12W-19	NWSW	MAJOR	EASON	BECKWITH 1	BGLO	6182	6232	1	50	4.0	S		17	2.9			1519
23N-13W-13	SESW	WOODS	ANADARKO	HUGHES B 1-13	OSWG	6197	6209	1	12	4.0	W		4	3.0			1557
					OSWG	6244	6260	2	16	4.0	W		5	3.2			1557
23N-13W-14		WOODS	ANADARKO	SACKET 1-B	RDFK	6447	6500	1	53	3.5	S		6	8.8			3881
23N-13W-14	NWSW	WOODS	ANADARKO	SACKETT 1-B	RDFK	6447	6500	1	53	3.5	S		17	3.1			1323
23N-13W-15	E2NESE	WOODS	DIAMOND ENGY	OAKDALE - REDFORK UN 12	RDFK	6442	6514	1	72	4.0	S		27	2.7			3901
23N-13W-19		WOODS	NFC PETR	MCBRIDE 1-19	HNTN	7740	7783	1	40	4.0	W		16	2.5			1852
23N-13W-23	NWSE	WOODS	ANADARKO	ANDERSON A 1-23	OSWG	6250	6271	1	21	3.5	S		7	3.0			1140
23N-13W-26	NWSENW	WOODS	EARLSBORO	SACKETT 1	RDFK	6477	6530	1	53	3.5	W		11	4.8			811
23N-13W-29	NENESE	WOODS	CALVERT EXPL	USA 1	OSWG	6237	6255	1	18	3.5	W		7	2.6			475
					OSWG	6280	6302	2	22	3.5	W		5	4.4			475
23N-13W-30	NWSE	WOODS	NFC PETR	DIETZ 6-30	HNTN	7743	7749	1	6	3.0	W		2	3.0			1345 H
					HNTN	7752	7779	2	27	3.0	W		10	2.7			1345 H
23N-13W-30	SESW	WOODS	MFG	DEITZ 7-30	HNTN	7766	7818	1	52	4.0	W		18	2.9			2169
23N-15W-14	SENW	WOODS	CRESLENN	FLOYD 1	HNTN	7721	7779	1	58	3.5	S		22	2.6			1819
23N-15W-28		MAJOR	ANADARKO	E HUTCHESON 1-24	HNTN	7919	7934	1	15	3.5	S		5	3.0			2450
					HNTN	7934	7995	2	61	3.5	S		21	2.9			2450
23N-15W-32	NWNW	MAJOR	PAN AMERICAN	BARNES UN E 1	WDFD	8250	8300	1	50	4.0	S		18	2.8			737
					HNTN	8250	8300	1	50	4.0	S		18	2.8			737
					HNTN	8274	8300	1	26	4.0	S		4	6.5			4198
23N-16W-28		MAJOR	FRONTIER	RED GATE 2-28	CCGV	3417	3477	1	40	4.0	W		23	1.7			3869
23N-16W-32	NWSE	MAJOR	SINCLAIR	VICKERY 1	HNTN	8379	8460	1	81	3.0	S		7	11.6			4151
23N-18W-21	NESW	WOODWARD	C C PARKER	HENSLEY 1	HNTN	8966	9000	1	34	3.0	W		12	2.8			1105

AREA: NORTHWEST

T-R-S	LOCATION	COUNTY	OPERATOR	WELLNAME	STRAT NAME	DEPTH INTERVAL		INTERV NO	TOTAL FEET	DIAM	COND	REP	NO OF BOXES	FT PER BOX	NO OF BAGS	FT PER BAG	FILE NO
23N-18W-21	NESW	WOODWARD	C C PARKER	HENSLEY 1	HNTN	9009	9040	2	31	3.0	W		11	2.8			1105
23N-18W-23	SWNESW	WOODWARD	HALL - JONES	BARTOW 1	HNTN	8852	8907	1	55	4.0	S		4	13.8			342 A
23N-18W-24	SWNE	WOODWARD	HUMBLE	KEE HEIRS 1	CGGV	6260	6298	1	38	3.0	W		13	2.9			326
					CGGV	6320	6347	2	27	3.0	W		9	3.0			326
					CGGV	6366	6369	3	3	3.0	W		1	3.0			326
					CHRK	6980	7015	4	35	3.0	W		13	2.7			326
					CSTR	7028	7066	5	38	3.0	W		8	4.8			326
23N-20W-18	NESW	WOODWARD	APACHE	ATWELL 1	MRRW	7719	7813	1	91	4.0	S		26	3.5			807
23N-20W-28	E2W2NE	WOODWARD	GETTY	MAY ZELLA 28-1	CGGV	6440	6483	1	43	4.0	S		16	2.7			3365
23N-21W-24	N2NE	WOODWARD	APACHE	BAKER A-1	MRRW	7746	7840	1	94	4.0	S		31	3.0			731
23N-22W-21	SWNE	WOODWARD	SHELL	BLASDEL 1	MRRW	8153	8203	1	50	3.5	S		17	2.9			1343
					MRRW	8207	8257	2	50	3.5	S		16	3.1			1343
					MRRW	8280	8308	3	28	3.5	S		7	4.0			1343
23N-22W-21	SWNE	WOODWARD	SHELL	BLASDEL 1-21	MRRW	8183	8203	1	20	3.5	S		4	5.0			4185
					MRRW	8207	8252	2	45	3.5	S		8	5.6			4185
23N-25W-14		ELLIS	CITIES SERVICE	MCCLUNG 1-B	UNKN	6970	7078	1	108	3.5	S	P	5	21.6			3083
					UNKN	6941	7091	1	150	3.5	S	P	18	8.3			3084
23N-25W-29		ELLIS	GLENCO	S OTTER CRK 1-29	TNKW	6297	6357	1	60	4.0	W		20	3.0			2375
24N-01W-10	SESWSW	NOBLE	SHELL	MURRY 1-W	WLCX	3236	3246	1	10	3.0	W		2	5.0			1399
					WLCX	3257	3267	2	10	3.0	W	P	1	10.0			1399
					WLCX	4440	4454	3	14	3.0	W		4	3.5			1399
					WLCX	4484	4490	4	6	3.0	W		2	3.0			1399
24N-01W-15	NWNW	NOBLE	SUN - DX	SEE 9	HOVR	1982	2012	1	30	3.5	S		9	3.3			1629
					HOVR	2120	2126	2	6	3.5	S		2	3.0			1629
					TNKW	2622	2700	3	78	3.5	S		26	3.0			1629
					TNKW	2622	2798	1	76	3.5	S		9	8.4			3882
24N-01W-26	S2SENE	NOBLE	HARBERT ENERGY	BARKLEY 1-26	RDFK	4438	4474	1	36	4.0	W		13	2.8			2695
24N-01W-29		NOBLE	HALLIBURTON	H BELLMON 1	HOVR	2012	2041	1	29	4.0	W		12	2.4			2422
24N-01W-36	E2SWNW	NOBLE	WIL MC OIL	CLO 1	UNKN	4575	4608	1	33	3.5	W		11	3.0			2790
24N-01W-36	SWNE	NOBLE	WIL MC OIL	CORONADO STATE 1	UNKN	4542	4575	1	33	3.5	W		12	2.8			2789

AREA: NORTHWEST

T-R-S	LOCATION	COUNTY	OPERATOR	WELLNAME	STRAT NAME	DEPTH INTERVAL		INTERV NO	TOTAL FEET	DIAM	COND	REP	NO OF BOXES	FT PER BOX	NO OF BAGS	FT PER BAG	FILE NO
24N-02W-10	SWNW	NOBLE	JEFFER WILLIAMS	JONES 1	SKNR	4340	4393	1	53	3.5	W		16	3.3			2539
					FRRL	4420	4471	2	51	3.5	W		16	3.2			2539
24N-02W-22	SWSESE	NOBLE	FOX	CURBY 1	UNKN	4658	4662	1	4		C				1	4.0	3582
					UNKN	4677	4683	2	6		C				1	6.0	3582
					UNKN	4716	4718	3	2		C				1	2.0	3582
24N-02W-25	NWNESW	NOBLE	EASON	CHIVE 1	OSWG	3960	3991	1	31	4.0	W		10	3.1			1758
24N-03W-04	W2SWNW	GARFIELD	BURNS	NEUDORF 1	SKNR	4912	4972	1	60	4.0	W		21	2.9			1573 A
24N-03W-08	N2SESW	GARFIELD	R L BURNS	SHEFFER 1	SKNR	4990	5025	1	35	4.0	W		13	2.7			1589
24N-03W-20		GARFIELD	SULLIVAN	SOWERS 1	CHAT	5088	5128	1	40	4.0	W	P	3	13.3			2081
24N-04W-06	NESW	GARFIELD	SUN	E T WELL 1	MSSP	5524	5582	1	58	3.5	S		20	2.9			838
					WLCX	6213	6232	2	19	3.5	W		6	3.2			838
24N-04W-13	NWNW	GARFIELD	CLINTON	SIMMERING 45	VRGL	2215	2291	1	76	4.0	W		26	2.9			1562
24N-04W-16	SESWSW	GARFIELD	MAGNOLIA	HERREN ROY 1	VIOL	6137	6147	1	10		C				8	1.3	3230
					WLCX	6203	6249	2	46		C				4	11.5	3230
24N-05W-36	NESW	GARFIELD	MAGNOLIA	BULLING OTTO 1	UNKN	6186	6294	1	108		C				42	2.6	3525
24N-06W-03	E2SESW	GARFIELD	MOBIL	RAHM LELA 1	WDFD	6265	6283	1	18	4.0	W		6	3.0			2978
					SLVN	6283	6315	2	32	4.0	W		10	3.2			2978
24N-06W-08		GARFIELD	FCD	ROBERTS 1-8	VIOL	6387	6492	1	105	4.0	W		35	3.0			2268
					MSNR	6387	6492	1	105	4.0	W		35	3.0			2268
					WDFD	6387	6492	1	105	4.0	W		35	3.0			2268
24N-06W-09		GARFIELD	FCD	MARY A-1	VIOL	6335	6437	1	102	4.0	W		35	2.9			2266
					WDFD	6335	6437	1	102	4.0	W		35	2.9			2266
					MSNR	6335	6437	1	102	4.0	W		35	2.9			2266
24N-06W-09	NESW	GARFIELD	BOGERT	JOHNNY 2-9	MSNR	6378	6388	1	10	4.0	S		4	2.5			2691
					MSNR	6391	6404	2	13	4.0	S		5	2.6			2691
24N-06W-12	SWSE	GARFIELD	GUNGOLL	ALICE 3-10	MSNR	6300	6318	1	18	4.0	S		6	3.0			2596
24N-06W-16		GARFIELD	FCD	BETTY 1-16	WDFD	6370	6492	1	122	4.0	W		41	3.0			2267
					MSNR	6370	6492	1	122	4.0	W		41	3.0			2267
					VIOL	6370	6492	1	122	4.0	W		41	3.0			2267
24N-06W-16	NWSESW	GARFIELD	BOGERT	VIRGIE 2-16	RDFK	6436	6442	1	6	4.0	S		2	3.0			2692

T-R-S	LOCATION	COUNTY	OPERATOR	WELLNAME	STRAT NAME	DEPTH INTERVAL		INTERV NO	TOTAL FEET	DIAM	COND	REP	NO OF BOXES	FT PER BOX	NO OF BAGS	FT PER BAG	FILE NO
24N-06W-16	NWSESW	GARFIELD	BOGERT	VIRGIE 2-16	RDFK	6448	6493	2	45	4.0	S		16	2.8			2692
24N-06W-16	SWSWNW	GARFIELD	FCD	MONTGOMERY 2-16	MSNR	6410	6464	1	54	3.5	W		19	2.8			2428
24N-06W-16	SWSWNW	GARFIELD	FCD OIL	MONTGOMERY 2-16	WDFD	6410	6424	1	14	4.0	S		2	7.0			4240
					MSNR	6424	6463	2	39	4.0	S		6	6.5			4240
24N-07W-20		GARFIELD	DAVIS	BOWEN FEED LOT 1	OSWG	5560	5609	1	49	4.0	W		17	2.9			2277
24N-09W-33	NESW	ALFALFA	SHELL	DAVIS 1-33	MSSP	6344	6897	1	553	4.0	S		218	2.5			1295
24N-11W-21	NENE	ALFALFA	CHAMPLIN	WELCH 1	BGLO	5892	5951	1	59	4.5	W		20	3.0			947
24N-11W-29	SESE	ALFALFA	CHAMPLIN	DAVIS 1	BGLO	6015	6090	1	75	4.0	S		24	3.1			958
24N-11W-36		ALFALFA	TESORO	RASBERRY 16-1	BRVL	1522	1706	1	184	3.5	W		63	2.9			1634
24N-12W-09	SENW	ALFALFA	UNION TEXAS	MOSSER 1	MSSP	6527	6552	1	25	3.5	W		9	2.8			563
					MSSP	6665	6772	2	107	3.5	W		37	2.9			563
24N-12W-13	SENW	ALFALFA	UNION TEXAS	SOLF 1	MSSP	6328	6528	1	200	3.5	W		58	3.4			562
					MSSP	6765	6787	2	22	3.5	W	P	7	3.1			562
					MSSP	6814	6819	3	5	3.5	W		2	2.5			562
					MSSP	6827	6892	4	65	3.5	W		22	3.0			562
24N-12W-27	SENW	ALFALFA	T F HODGE	HASSON 1	MSSP	6997	7015	1	18	4.0	W		7	2.6			544
					MSSP	7049	7109	2	60	4.0	W		22	2.7			544
					HNTN	7209	7234	3	25	4.0	S		10	2.5			544
24N-19W-14	NESW	WOODWARD	ASHLAND	JOHNSON 1	CSTR	7023	7073	1	50	3.5	W		12	4.2			131 B
24N-20W-15	SENW	WOODWARD	GULF	VINA EIKE 1	MRRW	7376	7425	1	49	2.5	S		9	5.4			1346
24N-20W-21	CSW	WOODWARD	SAMSON	LAMAR 1	MRRW	7463	7523	1	60	3.5	S		15	4.0			2122
24N-21W-35	SWNE	WOODWARD	MCKELLAR	FERGUSON 9	VIOL	9739	9843	1	104	4.0	S		34	3.1			1324
					SLVN	9739	9843	1	104	4.0	S		34	3.1			1324
					HNTN	9739	9843	1	104	4.0	S		34	3.1			1324
24N-22W-10	NESENE	WOODWARD	ENERGY RESERVES GP	E FT SUPPLY 10	OSWG	6716	6761	1	45	2.0	W		5	9.0			2580
24N-22W-18		WOODWARD	CRAWLEY	WAGNER 1-18	OSWG	6902	6950	1	48	4.0	W		19	2.5			3861
24N-22W-18	NENESE	LOGAN	RUFFEL LANCE	CORNFORTH 2-7	HNTN	6014	6063	1	49	4.0	S		18	2.7			3866
24N-22W-19		WOODWARD	CRAWLEY	HOLDMAN 1-18	OSWG	6967	7010	1	43	4.0	W		16	2.7			3862
24N-22W-36	NWSE	WOODWARD	KING STEVENSON	COOPER 1	MRRW	7820	7902	1	82	3.5	W		26	3.2			1096

AREA: NORTHWEST

T-R-S	LOCATION	COUNTY	OPERATOR	WELLNAME	STRAT NAME	DEPTH INTERVAL		INTERV NO	TOTAL FEET	DIAM	COND	REP	NO OF BOXES	FT PER BOX	NO OF BAGS	FT PER BAG	FILE NO
24N-22W-36	NWSESE	WOODWARD	KEPKO	HICKMAN 2-36	OSWG	7087	7120	1	33	4.0	W		11	3.0			3928
24N-22W-36	SWNENE	WOODWARD	KEPCO	TOM 2-36	OSWG	7028	7054	1	26	4.0	W		10	2.6			3927
24N-25W-31	NESW	ELLIS	SHELL	WHITE UN 1	MRRW	8116	8162	1	46	3.5	W		8	5.8			1094
24N-25W-35	SWNE	ELLIS	SHELL	OHERN 1	MRRW	8085	8116	1	31	3.0	S		12	2.6			1117
					MRRW	8162	8197	2	35	3.0	S		13	2.7			1117
24N-25W-35	SWNE	ELLIS	SHELL	OHERN 1-35	MRRW	8085	8165	1	80	2.0	S	P	1	80.0			4137
					MRRW	8167	8197	2	30	2.0	S	P	1	30.0			4137
24N-26W-12	N2NE	ELLIS	RAYDON EXPL	K-NINE 1-12	TNKW	5885	5888	1	3	4.0	W		1	3.0			2473
					TNKW	5900	5931	2	31	4.0	W		11	2.8			2473
24N-26W-36	NWSE	ELLIS	SHELL	STATE 1	MRRW	8210	8264	1	54	3.5	W		14	3.9			1104
					CSTR	8464	8474	2	10	3.5	W		3	3.3			1104
24N-26W-36	NWSE	ELLIS	SHELL	STATE 1-36	MRRW	8217	8264	1	47	3.5	S		1	47.0			4149
25N-02W-25	NESENE	KAY	PRICE	HARNESS 2	VRTZ	1740	1790	1	50	3.5	W		17	2.9			1660
25N-04W-28		GRANT	SUN	CAKE 3	WLCX	5981	5994	1	13	3.5	W		4	3.3			889
25N-04W-28	SWNE	GRANT	SUN	WULZ 2	WLCX	5978	6027	1	49	3.5	W		17	2.9			703
25N-04W-28	SWNW	GRANT	SUN	CAKE C-2	WLCX	5990	6025	1	35	3.5	W		6	5.8			697
25N-05W-02	NWNW	GRANT	TEXACO	VICKERY C UN 1	CHAT	5172	5248	1	76	4.0	W		27	2.8			802
25N-05W-18	NWSW	GRANT	IMPERIAL DRILLING	ZALOUDEK 1	MSSP	5577	5609	1	32	3.5	W		11	2.9			505
25N-05W-19	NENESE	GRANT	MAGNOLIA	REYNOLDS 1	TNKW	3718	3730	1	12		C				2	6.0	3545
					BRMD	6072	6077	2	5		C				1	5.0	3545
25N-05W-34	NWSE	GRANT	PAN AMERICAN	LOWENHAUPT 1	CHRK	5516	6113	1	597	4.0	S		72	8.3			4285
					UNKN	8559	8564	2	5	4.0	S		1	5.0			4285
25N-06W-32		GRANT	KAISER ENG	JUDY 2-32	BRMD	6357	6374	1	17	3.5	W		7	2.4			2704
25N-06W-32	SENWNW	GRANT	MACK ENERGY	FLOYD 3	MSNR	6247	6278	1	31	3.3	W		11	2.8			2792
25N-06W-33	N2SWNW	GRANT	AMERADA	RICHEY 1	MSNR	6235	6266	1	31	4.0	S	P	3	10.3			1058
25N-06W-33	NWSE	GARFIELD	AMERADA	BRECKENRIDGE 1	MSNR	6250	6274	1	24	4.0	W		7	3.4			1057
25N-07W-01		GRANT	ARKLA	LLOYD 1-14	OSWG	5125	5222	1	97	4.0	W		35	2.8			1590
					OSWG	6120	6169	2	49	4.0	W		17	2.9			1590
25N-08W-04	NW	GRANT	ANADARKO	ROBERTS A 1-4	OSWG	5121	5240	1	119	4.0	S		42	2.8			1683

T-R-S	LOCATION	COUNTY	OPERATOR	WELLNAME	STRAT NAME	DEPTH INTERVAL		INTERV NO	TOTAL FEET	DIAM	COND	REP	NO OF BOXES	FT PER BOX	NO OF BAGS	FT PER BAG	FILE NO
25N-08W-09	SWSW	GRANT	TEXACO	KENNEDY 1	CHAT	5667	5701	1	34	4.0	S		12	2.8			857
					WDFD	6261	6328	1	67	4.0	W		23	2.9			877
					MSSP	6261	6328	1	67	4.0	W		23	2.9			877
25N-08W-16	NESE	GRANT	MACK	ENTERLINE 1	SMPS	6395	6425	1	30	3.5	W		11	2.7			1821
25N-08W-29	SWSWNE	GRANT	MAGNOLIA	MARGAY - JOHNSTON 1	LYTN	4930	4940	1	10		C				3	3.3	3202
					MSSP	6349	6399	2	50		C				1	50.0	3202
					MSNR	6429	6435	3	6		C				3	2.0	3202
					WLCX	6600	6617	4	17		C				12	1.4	3202
					WLCX	6635	6649	5	14		C				10	1.4	3202
25N-10W-08	SENW	ALFALFA	ANADARKO	LOOKABAUGH A 1-8	BGLM	5384	5411	1	27	4.0	S		9	3.0			1651
					OSWG	5411	5422	2	11	4.0	S		3	3.7			1651
					OSWG	5437	5483	3	16	4.0	S		16	1.0			1651
25N-12W-05	S2SENW	ALFALFA	TXO	LESLIE A-1	UNKN	7100	7208	1	108	4.0	S		40	2.7			2561
25N-14W-17	NW	WOODS	CENTEX	LANCASTER 1	MSSP	5706	5750	1	44	4.0	W		15	2.9			4223
25N-14W-31	NESESW	WOODS	GULF	SHADE 1	TNKW	5178	5201	1	23	3.5	S		3	7.7			194
					MSSP	6204	6229	2	25	3.5	W		10	2.5			194
					MSSP	6310	6332	3	22	3.5	W		10	2.2			194
					HNTN	7131	7147	4	16	3.5	W		7	2.3			194
					HNTN	7147	7172	5	25	3.5	W		11	2.3			194
					SMPS	7425	7460	6	35	3.5	W		14	2.5			194
25N-15W-20	SENE	WOODS	EARLSBORO	CURTIS - STARK 1	TNKW	5055	5112	1	57	3.5	S		6	9.5			1053
					TNKW	5103	5112	2	9	3.5	S		3	3.0			1053
					CGGV	5485	5540	3	55	3.5	W		18	3.1			1053
25N-15W-28		MAJOR	ANADARKO	MONFORD A-5	HNTN	7935	7960	1	25	4.0	S		9	2.8			2262
25N-16W-02	N2SW	WOODS	STEELE	DEWEESE 1	OSWG	5725	5755	1	30	4.0	S		11	2.7			1642
25N-16W-05	NW	WOODS	STEELE	DUNCAN STALLINGS UN 1	OSWG	5763	5795	1	32	3.5	S		12	2.7			1610
25N-16W-20	SENWSE	WOODS	TENNECO	OLSON 1-20	OSWG	5748	5806	1	58	3.5	W		4	14.5			1578
25N-16W-24		WOODS	MAYFLO	C J HALL 1-24	CGGV	5460	5509	1	49	2.5	S		6	8.2			595
25N-16W-32		WOODS	TEXACO	ROSE UN 2	OSWG	5716	5738	1	22	4.0	W		8	2.8			1641
25N-16W-33		WOODS	TEXACO	BIXLER 1-C	CGGV	5466	5495	1	29	3.5	W		11	2.6			591

AREA: NORTHWEST

T-R-S	LOCATION	COUNTY	OPERATOR	WELLNAME	STRAT NAME	DEPTH INTERVAL		INTERV NO	TOTAL FEET	DIAM	COND	REP	NO OF BOXES	FT PER BOX	NO OF BAGS	FT PER BAG	FILE NO
25N-18W-25	SWNE	WOODWARD	TEXACO	WHEELER UN 1	CSTR	6327	6378	1	51	3.5	W		18	2.8			648
					HNTN	7730	7777	2	47	3.5	W		17	2.8			648
25N-19W-14	NESW	WOODWARD	EL PASO	LEHR 2	CSTR	6525	6564	1	39	4.0	S		13	3.0			1558
					CSTR	6584	6775	2	189	4.0	S		67	2.8			1558
					CSTR	6858	6912	3	54	4.0	S		19	2.8			1558
25N-20W-19	SWNE	HARPER	SHELL	SMITH 1	MRRW	6966	7000	1	34	3.5	W		11	3.1			1344
25N-20W-26	SESENW	HARPER	KING STEVENSON	ANDERSON 1	MRRW	7054	7236	1	182	3.5	S		49	3.7			1098
25N-21W-20	SWNE	HARPER	CLEARY PETR	KINNEY 1-20	HNTN	8721	8760	1	39	4.0	S		14	2.8			865
25N-22W-17	E2W2N2	HARPER	MARMIC	PATTERSON 3-17	MRRW	5636	5666	1	30	4.0	S		11	2.7			3463
25N-24W-02	SWSW	HARPER	JONES & PELLOW	CRAWFORD 2	OSWG	6435	6472	1	37	4.0	W		14	2.6			1530
25N-24W-18	NWSE	HARPER	SUN	ODELL - PHILLIPS UN 1	MRRW	7100	7110	1	10	2.5	W		3	3.3			4015
					MRRW	7192	7202	2	10	2.5	W		4	2.5			4015
					MRRW	7313	7357	3	44	2.5	W		14	3.1			4015
					CSTR	7357	7363	4	6	2.5	W		2	3.0			4015
25N-25W-01	NWSWSE	HARPER	MAGNOLIA	ODELL ELMA 1	HOVR	4240	4265	1	25		C				7	3.6	3273
					TNKW	5544	5556	2	12		C				7	1.7	3273
					MRRW	7142	7244	3	102		C				10	10.2	3273
26N-03W-10	NENENW	GRANT	GULF	NEWKIRK 1	OSWG	4313	4328	1	15	3.5	W		6	2.5			136
26N-03W-22		GRANT	MOBIL	MESSENGER 1-A	MSNR	5967	5998	1	31	4.0	S		12	2.6			3017
26N-05W-11		GRANT	PLACER CEGO	SCHMITZ 1	SMPS	5729	5759	1	30	4.0	W		10	3.0			2380
					WLCX	5779	5788	2	9	4.0	W		3	3.0			2380
26N-06W-03		GRANT	WIL MC	RICKABAUGH 2	RDFK	4956	4969	1	13	4.0	W		5	2.6			2464
26N-06W-04	NESE	GRANT	ANADARKO	SCHNITZER A-1	OSWG	4780	4840	1	60	4.0	S		20	3.0			1689
26N-06W-08	NENESE	GRANT	HARBERT ENERGY	SHIRE 1-8	RDFK	5083	5087	1	4	4.0	S		2	2.0			2696
					RDFK	5090	5118	2	28	4.0	S		13	2.2			2696
26N-06W-19	NENESW	GRANT	ALEXANDER ENERGY	LEFORCE FARMS 19-1	MSNR	5920	5956	1	36	3.5	S		12	3.0			2726
26N-07W-07	W2SWSE	GRANT	WILLIAM DAVIS	COX 1	UNKN	5914	5931	1	17	4.0	S		2	8.5			2579
26N-07W-15		GRANT	MOBIL	LEFORCE 1-15	UNKN	6014	6052	1	38	4.0	W		13	2.9			2988
26N-07W-15	NESWSE	GRANT	MOBIL	SARA KIRK 1	WDFD	5910	5968	1	58	4.0	W		17	3.4			2979

T-R-S	LOCATION	COUNTY	OPERATOR	WELLNAME	STRAT NAME	DEPTH INTERVAL		INTERV NO	TOTAL FEET	DIAM	COND	REP	NO OF BOXES	FT PER BOX	NO OF BAGS	FT PER BAG	FILE NO
26N-07W-20	NWSE	GRANT	SUNRAY DX	NEILSON 1	MSSP	5585	5638	1	53	4.0	W		20	2.6			1380
					MSSP	5650	5805	2	155	4.0	W		56	2.8			1380
26N-07W-25	NWNWNE	GRANT	TENNECO	LEFORCE 3-5	MSNR	5975	6015	1	40	4.0	S		4	10.0			2516
					VIOL	5975	6015	1	40	4.0	S		4	10.0			2516
26N-07W-34	NWSW	GRANT	TXO	SULLIVAN H 4	MSNR	6040	6061	1	21	4.0	S		7	3.0			2294
26N-08W-01	NE	GRANT	MACK	DELLA 2	MSLV	5843	5870	1	27	4.0	W		9	3.0			2586
26N-08W-03	NW	GRANT	CHAMPLIN	HICKOK A UN 1	CHAT	5476	5506	1	30	3.5	S		10	3.0			570
26N-09W-33		ALFALFA	ANADARKO	BUCHANAN A 1-33	OSWG	5303	5398	1	96	4.0	S		33	2.9			1783
26N-11W-21	S2NE	ALFALFA	HUBER	CHEROKEE CHURCH 1	SLVN	6081	6115	1	34	3.5	W		12	2.8			910
26N-11W-26	SESWNE	ALFALFA	ANADARKO	HAWKINS 1-A	HNTN	6135	6160	1	25	3.5	S		8	3.1			1329
26N-12W-06	NW	ALFALFA	KAISER FRANCIS	RAUH 1-R	CHAT	5641	5651	1	10	3.5	W		4	2.5			3917
					CHAT	5655	5685	2	30	3.5	W		11	2.7			3917
26N-13W-01	SESW	WOODS	HEFNER	H FOSTER 1	RDFK	5607	5650	1	43	3.5	W		14	3.1			1120
26N-15W-29		WOODS	TENNECO	BUCKLAND 1	OSWG	5510	5551	1	41	4.0	S		15	2.7			1804
26N-18W-34	NWSW	WOODWARD	BASIN	HOLIDAY 1-34	CSTR	6168	6177	1	9	4.0	W		3	3.0			1600
					CSTR	6185	6195	2	10	4.0	W		4	2.5			1600
26N-20W-12	SWNE	HARPER	SHELL	WAITS 1	TNKW	5100	5160	1	60	3.5	S		19	3.2			1340
					MRRW	6089	6176	2	87	3.5	S		31	2.8			1340
26N-21W-03	NWNW	HARPER	EDWIN L COX	ANNIS A-1	HNTN	7269	7365	1	96	4.0	S		33	2.9			851
26N-21W-05	E2SW	HARPER	DLB ENGY CORP	PHIL 5-11	HNTN	7360	7379	1	19	4.0	W		9	2.1			2768
26N-24W-14	NESWNE	HARPER	GULF	WOODBURN 1	TNKW	5558	5592	1	34	3.0	S		14	2.4			248
26N-25W-01	NENESW	HARPER	MAGNOLIA	STINSON - DEXTER 1	HOVR	4200	4311	1	111		C				20	5.5	3567
					MRRW	6808	6888	2	79		C				24	3.3	3567
					CSTR	6916	6950	3	34		C				32	1.1	3567
					CSTR	7010	7016	4	6		C				6	1.0	3567
					CSTR	7070	7123	5	53		C				21	2.5	3567
26N-25W-06	NWSE	HARPER	MAGNOLIA	BARBY 1	HOVR	4231	4377	1	146		C				28	5.2	3316
26N-25W-13	SENW	HARPER	GULF	LAVERNE - STATE 1	MRRW	6959	7035	1	76	3.5	W	P	9	8.4			150
26N-25W-23	SESENW	HARPER	GULF	MCCLUNG 1	HOVR	4163	4262	1	99	3.0	W		42	2.4			222

AREA: NORTHWEST

T-R-S	LOCATION	COUNTY	OPERATOR	WELLNAME	STRAT NAME	DEPTH INTERVAL		INTERV NO	TOTAL FEET	DIAM	COND	REP	NO OF BOXES	FT PER BOX	NO OF BAGS	FT PER BAG	FILE NO
26N-25W-23	SESENW	HARPER	GULF	MCCLUNG 1	TNKW	5436	5454	2	18	3.0	W		8	2.3			222
					MRRW	6946	7002	3	56	3.0	W		23	2.4			222
26N-26W-22	SENW	HARPER	SHELL	TAFT - LENZ UN 1-22	HOVR	4252	4301	1	49	3.5	S		6	8.2			4163
					HOVR	4252	4302	1	50	3.5	S		15	3.3			4174
26N-26W-27	SENW	HARPER	SHELL	ROBERTSON 1-27	MRRW	7226	7327	1	101	4.0	C		10		179	.6	4156
					MRRW	7226	7326	1	100	4.0	S		8	12.5			4166
27N-01W-08	NESWNE	KAY	GULF	JAMISON 7	SKNR	3419	3432	1	13	3.5	W		6	2.2			95
27N-01W-08	SWNENE	KAY	GULF	JAMISON 8	CLVD	3147	3196	1	49	3.5	W		19	2.6			153
27N-01W-13	NESW	KAY	TEXACO	STATE 1	RDFK	3690	3732	1	42	4.0	S		14	3.0			1767
27N-02W-24	NWSW	KAY	TEXACO	SHEPPARD 2	BGLM	3776	3875	1	99	3.5	W	P	2	49.5			518
					CHAT	3815	3826	1	11	3.5	W		4	2.8			596
					PSLV	3815	3826	1	11	3.5	W		4	2.8			596
					RDFK	3815	3826	1	11	3.5	W		4	2.8			596
					RDFK	3851	3865	2	14	3.5	W		4	3.5			596
					CHAT	3851	3865	2	14	3.5	W		4	3.5			596
					PSLV	3851	3865	2	14	3.5	W		4	3.5			596
27N-02W-34	SENW	KAY	TEXACO	DAVIS 1	RDFK	4210	4233	1	22	3.5	S		8	2.8			633
27N-04W-21	SWSWNW	GRANT	GETTY	TR WSW	RDFK	4755	4838	1	83	3.5	W		27	3.1			1524
27N-07W-13	SWNE	GRANT	ENERGY SERV	LEFORCE 1	CHAT	5247	5277	1	30	4.0	S		11	2.7			2284
27N-07W-31	NW	GRANT	ONEOK	BIBY 1-31	WDFD	5820	5826	1	6	4.0	S		2	3.0			2585
					MSNR	5826	5840	2	14	4.0	S		5	2.8			2585
					SLVN	5840	5862	3	22	4.0	S		8	2.8			2585
27N-08W-30	NWNWSE	GRANT	SHELL	FOSTER 1	PSLV	1585	1620	1	35	3.0	W	P	2	17.5			1456
					PSLV	1685	1703	2	18	3.0	W		7	2.6			1456
					PSLV	3785	3801	3	16	3.0	W		4	4.0			1456
					PSLV	3833	3849	4	16	3.0	W		5	3.2			1456
					PSLV	3880	3891	5	11	3.0	W		2	5.5			1456
					PSLV	4178	4244	6	66	3.0	W		20	3.3			1456
					PSLV	4258	4289	7	31	3.0	W		9	3.4			1456
					PSLV	4376	4393	8	17	3.0	W	P	2	8.5			1456

AREA: NORTHWEST

T-R-S	LOCATION	COUNTY	OPERATOR	WELLNAME	STRAT NAME	DEPTH INTERVAL		INTERV NO	TOTAL FEET	DIAM	COND	REP	NO OF BOXES	FT PER BOX	NO OF BAGS	FT PER BAG	FILE NO
27N-08W-30	NWNWSE	GRANT	SHELL	FOSTER 1	PSLV	4585	4652	9	67	3.0	W	P	5	13.4			1456
					PSLV	4741	4772	10	31	3.0	W		11	2.8			1456
					MSSP	5287	5301	11	16	3.0	W		4	4.0			1456
					VIOL	5932	5952	12	20	3.0	W		5	4.0			1456
27N-08W-33	NWNE	GRANT	SUNRAY DX	UMBARGER 1-A	MSSP	5236	5283	1	47	4.0	W		16	2.9			652
27N-08W-36	SE	GRANT	DECK	BIBY 2	WDFD	5818	5854	1	36	4.0	S		14	2.6			2587
					SLVN	5818	5854	1	36	4.0	S		14	2.6			2587
					MSNR	5818	5854	1	36	4.0	S		14	2.6			2587
27N-08W-36	SENW	GRANT	MONSANTO	ALBRIGHT 1	CHAT	5166	5173	1	7	4.0	S		3	2.3			1091
					CHAT	5181	5191	2	10	4.0	S		4	2.5			1091
					MSNR	5825	5854	3	29	4.0	S		10	2.9			1091
27N-08W-36	SENW	GRANT	MONSANTO	ALBRIGHT 1-36	UNKN	5181	5191	1	10	4.0	S		1	10.0			2578
27N-08W-36	SESW	GRANT	MONSANTO	SHREWSBURY 1-36	MSNR	5845	5876	1	31	4.0	W		11	2.8			1092 A
					UNKN	5967	5976	2	9	4.0	W		1	9.0			1092 A
27N-08W-36	W2SESW	GRANT	MONSANTO	SHREWSBURY 1-36	MSNR	5845	5876	1	31	4.0	S		11	2.8			1092 A
					UNKN	5967	5976	2	9	4.0	S		1	9.0			1092 A
27N-09W-14	N2NWSW	ALFALFA	BHP PETROLEUM	VAWTER 1	UNKN	5919	5955	1	36	4.0	S		13	2.8			2576
27N-09W-14	NESW	ALFALFA	SHELL	JOHNSON 1	CHAT	5250	5319	1	69	3.5	S		22	3.1			1107
					CHRK	5250	5319	1	69	3.5	S		22	3.1			1107
27N-09W-15		ALFALFA	CITIES SERVICE	CITIES SERVICE 1-B	UNKN	7020	7040	1	20	3.5	W		6	3.3			3087
					UNKN	7046	7090	2	44	3.5	W	P	6	7.3			3087
27N-09W-16	SESE	ALFALFA	GULF	STOVER 1	CHRK	5190	5264	1	74	3.0	W		29	2.6			265
27N-10W-19	NESW	ALFALFA	GULF	BOTLEMAN 2	CHAT	5145	5184	1	39	3.5	S		13	3.0			1626
27N-11W-23	NESW	ALFALFA	GULF	HAGUE 1	CHRK	5160	5210	1	50	3.5	W		19	2.6			1543
27N-13W-07	NW	WOODS	ANADARKO	KOPPITZ A 1-7	OSWG	5105	5165	1	60	3.5	S		5	12.0			1776 A
					OSWG	5105	5147	1	42	4.0	S		15	2.8			1813
					OSWG	5151	5165	2	14	4.0	S		5	2.8			1813
27N-14W-31	SW	WOODS	ANADARKO	BOUZIDEN 1-31	OSWG	5397	5440	1	43	3.5	S		4	10.8			1850
					OSWG	5397	5440	1	43	4.0	S		15	2.9			1934
27N-15W-17		WOODS	K STEWART	MARCUM - LIND 1-17	LNSG	5180	5236	1	56	3.5	W		21	2.7			3865

T-R-S	LOCATION	COUNTY	OPERATOR	WELLNAME	STRAT NAME	DEPTH INTERVAL		INTERV NO	TOTAL FEET	DIAM	COND	REP	NO OF BOXES	FT PER BOX	NO OF BAGS	FT PER BAG	FILE NO
27N-15W-20		WOODS	A R C	MARCUM UN 1	HNTN	6225	6266	1	41	3.5	S		2	20.5			1465
27N-15W-21	NW	WOODS	CALVERT - MID AMER	BLOYD 2	HNTN	6189	6244	1	55	3.5	W		17	3.2			949
27N-16W-12	NWSE	WOODS	TEXACO	HAMPSTON 1	HNTN	6280	6331	1	51	3.5	W		17	3.0			1740
					WDFD	6280	6331	1	51	3.5	W		17	3.0			1740
27N-16W-22	NWSE	WOODS	CITIES SERVICE	MARCUM 1-A	KDRK	6440	6461	1	21	4.0	W		7	3.0			3966
					WDFD	6461	6473	2	12	4.0	W		4	3.0			3966
					HNTN	6473	6476	3	3	4.0	W		1	3.0			3966
					SLVN	6476	6487	4	11	4.0	W		4	2.8			3966
27N-19W-13	SW	WOODS	SOUTHLAND	DEVINE 1	CSTR	5635	5649	1	14	4.0	W		5	2.8			1885
					CSTR	5665	5756	2	91	4.0	W		32	2.8			1885
27N-20W-20	W2NE	HARPER	TENNECO	HOWARD 1-20	MRRW	5945	5979	1	34	4.0	W		13	2.6			1576
					ORVC	7325	7363	2	38	4.0	W		14	2.7			1576
27N-21W-08	S2NE	HARPER	ANSCHUTZ	TUNDER 1-8	MRRW	5765	5782	1	0		SWC		1	.0			2347
27N-21W-12		HARPER	TENNECO	HOWARD 4-21	LNSG	5080	5115	1	35	4.0	W		12	2.9			2411
27N-21W-17	NESW	HARPER	MAGNOLIA	HUCKABY A H 1	CSTR	6057	6104	1	47		C				51	.9	3539
27N-21W-21	SWSWSW	HARPER	HARKEN	DAY 1-21	HNTN	7264	7311	1	47	4.0	W		18	2.6			2501
27N-21W-24	NE	HARPER	TENNECO	HUNSINGER 1	KDRK	7335	7347	1	12	4.0	S		4	3.0			907
					HNTN	7347	7353	2	6	4.0	S		2	3.0			907
					SLVN	7353	7360	3	7	4.0	S		3	2.3			907
27N-21W-27	SWNENE	HARPER	RAN RICKS INC	SELMON 27-B	LNSG	5310	5340	1	30	4.0	W		12	2.5			2763
27N-22W-13	SENW	HARPER	NCRA	BAIR 1	LNSG	5432	5462	1	30	4.0	S		11	2.7			2727
27N-22W-13	W2NWSW	HARPER	TREY RESOURCES INC	BRAWNER 3-13	LNSG	5337	5360	1	23	4.0	W		8	2.9			2788
					LNSG	5372	5393	2	21	4.0	W		8	2.6			2788
27N-22W-23	NENENE	HARPER	NCRA	SANDIE 1-23	LNSG	5360	5417	1	57	4.0	S		5	11.4			2728
					LNSG	5360	5417	1	57	4.0	S		19	3.0			2762
27N-22W-23	NWSE	HARPER	NCRA	TERRY 3	MRRW	6099	6125	1	26	4.0	W		9	2.9			1709
					MRRW	6135	6153	2	18	4.0	W		6	3.0			1709
27N-23W-34		HARPER	SOUTHLAND ROYALTY	CRAWFORD 1	TNKW	5267	5316	1	49	3.5	S		16	3.1			803
27N-25W-34	NWSE	HARPER	SHELL	STATE OF OKLAHOMA 1	UNKN	2150	2166	1	16	3.5	C		1		16	1.0	4170
27N-25W-36	NWNWSE	HARPER	ATLANTIC	LAVERNE STATE GAS UN 1	HOVR	4207	4229	1	22	3.5	W	P	1	22.0			830

T-R-S	LOCATION	COUNTY	OPERATOR	WELLNAME	STRAT NAME	DEPTH INTERVAL		INTERV NO	TOTAL FEET	DIAM	COND	REP	NO OF BOXES	FT PER BOX	NO OF BAGS	FT PER BAG	FILE NO
27N-25W-36	NWNWSE	HARPER	ATLANTIC	LAVERNE STATE GAS UN 1	TNKW	5412	5436	2	24	3.5	W	P	2	12.0			830
					MRRW	6800	6808	3	8	3.5	W	P	1	8.0			830
28N-01W-05		KAY	SHELL	BIDDLE 6	LYTN	2747	2752	1	5	3.0	W		1	5.0			1427
28N-01W-05		KAY	SHELL	LAWRENCE 2	LYTN	2744	2748	1	4	2.8	W		2	2.0			1428
28N-01W-05	NENESW	KAY	SHELL	BIDDLE 4	LYTN	2715	2723	1	8	2.5	W		2	4.0			1437
28N-01W-05	NENESW	KAY	SHELL	LAWRENCE 6	LYTN	2761	2854	1	93	2.2	W	P	22	4.2			1396
28N-01W-05	NESENW	KAY	SHELL	BIDDLE 5	LYTN	2690	2775	1	85	2.0	W		18	4.7			1389
28N-01W-05	NESENW	KAY	SHELL	LAWRENCE 6	LYTN	3252	3256	1	4	2.0	W		1	4.0			4130
					SMPS	3304	3306	2	1.5	2.0	W		1	1.5			4130
					SMPS	3382	3385	3	3	2.0	W		1	3.0			4130
28N-01W-05	SENESW	KAY	WEDGEWOOD	BIDDLE-BURKE 6	ABCK	3318	3341	1	23	3.5	W		8	2.9			3911
					ABCK	3344	3371	2	27	3.5	W		11	2.5			3911
					ABCK	3379	3401	3	22	3.5	W		8	2.8			3911
28N-01W-05	SENW	KAY	SHELL	LAWRENCE 3	LYTN	2756	2762	1	6	3.0	W		2	3.0			1397
28N-01W-05	SWSENW	KAY	SHELL	LAWRENCE 1	LYTN	2760	2793	1	33	2.0	W	P	3	11.0			1398
28N-01W-08	NESENW	KAY	SHELL	HORN 6	PSLV	3460	3465	1	5	3.0	W		2	2.5			1395
					MSSP	3486	3490	2	3	3.0	W		1	3.0			1395
28N-01W-21	E2NW	KAY	PELTO OIL	WILBUR 1	SLKR	2386	2423	1	39	3.2	W		13	3.0			2166
28N-02W-35	SWNE	KAY	TEXACO	FINDLEY 1	OSWG	3700	3841	1	141	4.0	S	P	3	47.0			517
28N-03W-19	SWSESE	GRANT	CITIES SERVICE	LEHRLING 1	WDFD	4997	5020	1	23	4.0	W		8	2.9			3095
					WDFD	5080	5107	2	27	4.0	W	P	3	9.0			3095
					DLMT	5114	5123	3	9	4.0	W		3	3.0			3095
28N-03W-35		GRANT	CITIES SERVICE	WEBB 11	UNKN	4044	4046	1	2	3.3	W		1	2.0			3134
					UNKN	4052	4056	2	4	3.3	W		1	4.0			3134
28N-03W-35	NWSWNW	GRANT	CITIES SERVICE	WEBB 38	UNKN	4096	4098	1	2	3.5	S		1	2.0			3133
28N-03W-36		GRANT	CITIES SERVICE	WEBB 37	UNKN	4029	4242	1	213	3.5	W		72	3.0			3054
28N-03W-36		GRANT	CITIES SERVICE	WEBB 43	LYTN	3354	3498	1	144	3.0	S		50	2.9			2103
					UNKN	3368	3498	1	130	4.0	S		18	7.2			3142
28N-04W-20	SENWSW	GRANT	WIL MC	HELEN 1	RDFK	4673	4694	1	21	3.5	S		8	2.6			2362

AREA: NORTHWEST

T-R-S	LOCATION	COUNTY	OPERATOR	WELLNAME	STRAT NAME	DEPTH INTERVAL		INTERV NO	TOTAL FEET	DIAM	COND	REP	NO OF BOXES	FT PER BOX	NO OF BAGS	FT PER BAG	FILE NO
28N-04W-32		GRANT	JORDAN	SKORLA 1-32	VIOL	5407	5448	1	41	4.0	W		14	2.9			2193
					WLCX	5407	5448	1	41	4.0	W		14	2.9			2193
28N-05W-24	NESWSE	GRANT	INDIAN WELLS	HAJEK 4-24	UNKN	4662	4682	1	20	4.0	S		7	2.9			2360
28N-05W-24	NWSW	GRANT	INDIAN WELLS	PETRIK 24-2	UNKN	4717	4735	1	18	3.5	S		6	3.0			2361
28N-05W-28	SESENE	GRANT	CONTINENTAL	KRETCHMAR JOE 1	UNKN	5415	5509	1	94		C				12	7.8	3515
28N-06W-29	NENE	GRANT	WIL MC OIL	BREEN 1	RDFK	4819	4837	1	18	4.0	W		7	2.6			2367
28N-06W-29	SESWNW	GRANT	WIL MC OIL	WETZEL 3	BRVL	4836	4861	1	25	3.5	W		9	2.8			2365
28N-07W-09	SENW	GRANT	GULF	RIXSE 1	CGGV	4155	4165	1	10	2.5	W		5	2.0			199
					CHRK	4768	4797	2	29	2.5	W		10	2.9			199
					MSSP	4808	4833	3	25	2.5	W		6	4.2			199
					SMPS	5449	5454	4	5	2.5	W	P	1	5.0			199
					ABCK	5681	5721	5	40	2.5	W		18	2.2			199
28N-08W-21		GRANT	BOGERT	RICKS 1-21	PSLV	4954	4982	1	28	4.0	W		9	3.1			2313
28N-09W-12		ALFALFA	DUNE RESOURCES	BRENDA 1-12	ABCK	4976	5945	1	0		SWC		1	.0			2351
					RDFK	4976	5945	1	0		SWC		1	.0			2351
					MSSP	4976	5945	1	0		SWC		1	.0			2351
28N-09W-12	NWSE	ALFALFA	DUNE RESOURCES	VIOLA 1-12	MSSP	4572	5956	1	0		SWC		1	.0			2358
					VIOL	4572	5956	1	0		SWC		1	.0			2358
					WLCX	4572	5956	1	0		SWC		1	.0			2358
					RDFK	4572	5956	1	0		SWC		1	.0			2358
28N-09W-36	NENW	ALFALFA	SULLIVAN	BLEVINS 1	RDFK	4955	4976	1	21	4.0	W		7	3.0			3025
28N-10W-19		ALFALFA	SHADOW	VELMA 2-19	WLCX	5652	5704	1	52	3.5	S		18	2.9			2250
					WLCX	5704	5749	2	45	3.5	S		15	3.0			2250
28N-10W-24		ALFALFA	DUNE RESOURCES	LOIS 1-24	RDFK	4974	5731	1	0		SWC		1	.0			2356
					MSSP	4974	5731	1	0		SWC		1	.0			2356
					WLCX	4974	5731	1	0		SWC		1	.0			2356
28N-10W-25	NESE	ALFALFA	SULLIVAN	TUCKER 1	RDFK	4980	4988	1	8	4.0	W		3	2.7			3027
28N-11W-26	SWSWSW	ALFALFA	CLINTON	TULLIS 2	RDFK	5035	5058	1	23	4.0	W		7	3.3			1727
28N-11W-29		ALFALFA	DUNE RESOURCES	LOIS 2-24	UNKN	5633	5689	1	56	4.0	W		19	2.9			2443
28N-18W-25	S2	WOODS	W C PAYNE	MARY V 1-25	MSSP	5540	5565	1	25	3.5	W		10	2.5			2753

T-R-S	LOCATION	COUNTY	OPERATOR	WELLNAME	STRAT NAME	DEPTH INTERVAL		INTERV NO	TOTAL FEET	DIAM	COND	REP	NO OF BOXES	FT PER BOX	NO OF BAGS	FT PER BAG	FILE NO
28N-19W-30	SENW	WOODS	W R YINGER	SNAPP 1	CSTR	5574	5599	1	25	3.5	W		6	4.2			730
					CSTR	5603	5621	2	18	3.5	W		5	3.6			730
28N-20W-09	NESE	WOODS	PUBLISHERS PETR	DODSON 2	CSTR	5617	5736	1	119	4.0	W		38	3.1			579
28N-20W-10	NENW	WOODS	PUBLISHERS PETR	SHEA 1-10	CSTR	5561	5571	1	10	4.0	W		4	2.5			582
					CSTR	5589	5696	2	107	4.0	W		36	3.0			582
28N-20W-14	SWNE	WOODS	PUBLISHERS PETR	WILSON 2-14	UNKN	5536	5541	1	5	4.0	W		2	2.5			578
					UNKN	5566	5615	2	49	4.0	W		18	2.7			578
28N-20W-15	NENW	WOODS	PUBLISHERS PETR	WILSON 2-15	CSTR	5697	5720	1	23	4.0	W		8	2.9			581
					CSTR	5732	5807	2	75	4.0	W		23	3.3			581
28N-21W-25	SWNE	HARPER	APACHE OIL	HUENERGAROT 1	CSTR	5652	5670	1	18	3.5	W		4	4.5			551
					MRRW	5652	5670	1	18	3.5	W		4	4.5			551
28N-23W-29	NW	HARPER	KIRKPATRICK	HIERONYMOUS 1-20	MRRW	6030	6063	1	33	3.5	W		8	4.1			191 A
28N-24W-19	NESW	HARPER	SHELL	HOLMES 1-19	CSTR	6355	6455	1	100	3.5	S		28	3.6			1345
28N-24W-25	NESW	HARPER	SHELL	STATE 1-25	CSTR	6238	6269	1	31	3.5	S		6	5.2			1368
					MRRW	6238	6269	1	31	3.5	S		6	5.2			1368
28N-25W-25	NWSE	HARPER	SHELL	BLANCHARD 1-25	CSTR	6500	6604	1	104	3.5	W		15	6.9			1354
29N-01W-21	SENENW	KAY	SHELL	MCCORMICK B-4	WLCX	3370	3379	1	9	2.0	W		2	4.5			1392
					SMPS	3415	3445	2	30	2.0	W		10	3.0			1392
29N-06W-16		GRANT	MID - AMERICA PETR	GILES 1	CHAT	4621	4637	1	16	3.5	S		6	2.7			2225
29N-06W-26	NWNESE	GRANT	ENERGY RES	CONRADY 1	SMPS	5251	5295	1	45	4.0	W		15	3.0			1799
29N-08W-15		GRANT	W H DAVIS	YOUNG 1	UNKN	3790	3811	1	21	3.5	W		8	2.6			2701
					UNKN	3816	3874	2	58	3.5	W		20	2.9			2701
29N-10W-32	NWSW	ALFALFA	MAGNOLIA	JACK MARY 1	WLCX	5449	5487	1	38		C				33	1.2	3481
29N-12W-20	NESW	ALFALFA	DYCO	PARKER 1-20	HNTN	5255	5315	1	60	4.0	S		19	3.2			2555
					VIOL	5375	5406	2	31	4.0	S		11	2.8			2555
29N-12W-20	NWSE	ALFALFA	DYCO	HENRY 1	HNTN	5240	5358	1	118	4.0	W		35	3.4			1699
29N-12W-20	SENW	ALFALFA	CHAMPLIN	REED 1	HNTN	5223	5274	1	51	4.0	W		17	3.0			1044
29N-13W-32	SESENW	WOODS	UNIVERSAL	MARTIN 4-33	RDFK	2826	2874	1	48	3.5	W		16	3.0			2019
29N-15W-32	SWNW	WOODS	ENRON	EISENBURT 32-1	CHAT	5130	5162	1	32	4.0	W		12	2.7			3860

AREA: NORTHWEST

T-R-S	LOCATION	COUNTY	OPERATOR	WELLNAME	STRAT NAME	DEPTH INTERVAL		INTERV NO	TOTAL FEET	DIAM	COND	REP	NO OF BOXES	FT PER BOX	NO OF BAGS	FT PER BAG	FILE NO
29N-16W-27	SWNESW	WOODS	HARRELL V W	MOORE 1-27	MSSP	5201	5234	1	33	4.0	S		12	2.8			2760
29N-19W-23	SWNE	WOODS	CLEARY	PARKER 1-23	OSWG	5558	5578	1	20	3.5	W		7	2.9			1034
29N-22W-17	E2W2N2	HARPER	MARMIC	PATTERSON 3-17	MRRW	5636	5666	1	30		S		3	10.0			3464
29N-22W-22	SW	HARPER	TENNECO	SHORT 1	SMPS	7295	7313	1	18	3.5	W		6	3.0			445
					SMPS	7395	7564	2	169	3.5	W		58	2.9			445
					ABCK	7395	7564	2	169	3.5	W		58	2.9			445

Southwest

PETROLEUM CORE CATALOG

AREA: SOUTHWEST

T-R-S	LOCATION	COUNTY	OPERATOR	WELLNAME	STRAT NAME	DEPTH INTERVAL		INTERV NO	TOTAL FEET	DIAM	COND	REP	NO OF BOXES	FT PER BOX	NO OF BAGS	FT PER BAG	FILE NO
01S-02W-10	NENWNW	CARTER	TEXACO	SUTTON 2	UNKN	43	507	1	464	3.5	W		118	3.9			638
01S-02W-10	SESESW	CARTER	MAGNOLIA	FISH J A 3	BRMD	950	973	1	23		C				19	1.2	3587
01S-02W-17	NWNWSW	CARTER	QUINTIN LITTLE	KRISTIN 1	UNKN	3408	3432	1	24	4.0	S		8	3.0			2598
					UNKN	3435	3462	2	27	4.0	S		10	2.7			2598
					UNKN	3468	3504	3	36	4.0	S		12	3.0			2598
01S-02W-31	NWNESW	CARTER	SAMEDAN	GOUIN 9	HXBR	2283	2298	1	15	4.0	W		5	3.0			1551
					HXBR	2304	2314	2	10	4.0	W		4	2.5			1551
					HXBR	2327	2334	3	7	4.0	W		2	3.5			1551
					HXBR	2412	2469	4	57	4.0	W		18	3.2			1551
01S-03W-06	SESWNE	CARTER	GULF	TUSSY 1	GDWN	5848	5895	1	47	3.5	W		20	2.4			1540
					GDWN	5954	6000	2	46	3.5	W		20	2.3			1540
01S-03W-08	NWSESW	CARTER	SUN	MILLER - GOODWIN UN 2-5	GDWN	6157	6201	1	44	4.0	W		16	2.8			4019
01S-03W-08	SENE	CARTER	SUN	POLLACK 10	UNKN	550	585	1	35	4.0	W		12	2.9			3969
					UNKN	620	642	2	22	4.0	W		8	2.8			3969
01S-03W-11	NESE	CARTER	JONES & PELLOW	HUNSUCKER 11-1	SCMR	7195	7239	1	44	4.0	W		15	2.9			1897
01S-03W-14	SENESE	CARTER	MAGNOLIA	POLLACK J 7	DEES	2383	2410	1	27		C				7	3.9	3427
					DEES	2415	2425	2	10		C				2	5.0	3427
					DEES	2434	2462	3	28		C				5	5.6	3427
01S-03W-17	NWNENE	CARTER	HUBER	PECK 3	CSTR	6204	6232	1	28	3.5	W		8	3.5			580
01S-03W-19	NWSW	CARTER	MOBIL	WINTERS - HARDIN 1	SCMR	7604	7662	1	58	4.0	W		21	2.8			2966
					SCMR	7796	7840	2	44	4.0	W		17	2.6			2966
					SCMR	7604	7661	1	57		C				20	2.9	3550
					SCMR	7802	7840	2	38		C				5	7.6	3550
01S-03W-19	SWNWSW	CARTER	MAGNOLIA	WINTERS - HARDIN 10	SIMS	4930	5078	1	148		C				13	11.4	3167
01S-03W-19	SWSWSW	CARTER	MAGNOLIA	WINTERS - HARDIN 11	SIMS	5450	5458	1	8		C				3	2.7	3168
01S-03W-23	NESWSW	CARTER	MAGNOLIA	GABRIEL 3	UNKN	2609	2618	1	9		C				6	1.5	3540
01S-03W-23	NWNENW	CARTER	MAGNOLIA	ANDERSON JOHN 1	PSLV	2803	2867	1	64		C				32	2.0	3195
01S-03W-25		CARTER	TEXACO	CARR 5	UNKN	2441	2452	1	11	4.0	W		3	3.7			814

T-R-S	LOCATION	COUNTY	OPERATOR	WELLNAME	STRAT NAME	DEPTH INTERVAL		INTERV NO	TOTAL FEET	DIAM	COND	REP	NO OF BOXES	FT PER BOX	NO OF BAGS	FT PER BAG	FILE NO
01S-03W-25		CARTER	TEXACO	CARR 5	UNKN	2464	2475	2	11	4.0	W		3	3.7			814
01S-03W-25	NESESE	CARTER	SAMEDAN	SOUTH TATUMS SD UN 10-1	TTMS	2400	2520	1	120	4.0	W		46	2.6			3907
01S-03W-25	SENENW	CARTER	TEXAS	CARR 3	PSLV	2496	2514	1	18	4.0	W		5	3.6			801
01S-03W-28	NWSW	CARTER	MOBIL	WILLIAMS G D 1	HNTN	9019	9098	1	79	2.0	W		13	6.1			2891
					HNTN	9414	9474	2	60	2.0	W		14	4.3			2891
01S-03W-30	NENESW	CARTER	MAGNOLIA	PUTMAN P W 10	DEES	2598	2699	1	101	3.0	W	P	2	50.5			2848
					FSLN	2937	3039	2	102	3.0	W	P	1	102.0			2848
					TSSY	3230	3807	3	577	3.0	W	P	2	288.5			2848
01S-03W-32	NESENE	CARTER	MAGNOLIA	LOVE - JOHNSTON 5	UNKN	4031	4046	1	15		C				5	3.0	3592
					UNKN	4046	4076	2	30		C				7	4.3	3592
01S-03W-33	NESWNW	CARTER	MAGNOLIA	GILLESPIE 2	TSSY	3506	3524	1	18		C				3	6.0	3565
					TSSY	3575	3590	2	15		C				2	7.5	3565
					TSSY	3835	3850	3	15		C				4	3.8	3565
01S-03W-33	NWSE	CARTER	MAGNOLIA	BUMPASS IDA 7	BRMD	10717	10723	1	6	3.5	W	P	1	6.0			2849
					BRMD	10740	10752	2	12	3.5	W	P	1	12.0			2849
					BRMD	10760	10785	3	25	3.5	W	P	2	12.5			2849
					HMPR	4859	4896	1	37		C				24	1.5	2941
					SIMS	5249	5316	2	67		C				23	2.9	2941
					HNTN	8625	8631	3	6		C				3	2.0	2941
					BRMD	10318	10354	4	36		C				11	3.3	2941
					BRMD	10716	10787	5	71		C				19	3.7	2941
01S-03W-33	NWSWNW	CARTER	MAGNOLIA	LOVE - JOHNSTON 4	UNKN	3527	3542	1	15		C				3	5.0	3591
					UNKN	4067	4077	2	10		C				2	5.0	3591
01S-03W-33	SENWNW	CARTER	MAGNOLIA	GILLESPIE 3	DEES	3644	3654	1	10		C				3	3.3	3572
					DEES	3666	3676	2	10		C				3	3.3	3572
					DEES	3753	3763	3	10		C				3	3.3	3572
					DEES	3776	3782	4	6		C				3	2.0	3572
01S-03W-33	SWSWSW	CARTER	MAGNOLIA	HEFNER EVA 10	HMPR	5666	5699	1	33		C				7	4.7	3162
					HMPR	5704	5728	2	24		C				6	4.0	3162
					GDWN	6886	6937	3	51		C				10	5.1	3162

T-R-S	LOCATION	COUNTY	OPERATOR	WELLNAME	STRAT NAME	DEPTH INTERVAL		INTERV NO	TOTAL FEET	DIAM	COND	REP	NO OF BOXES	FT PER BOX	NO OF BAGS	FT PER BAG	FILE NO
01S-03W-34	NENWSE	CARTER	MAGNOLIA	NEUSTADT W 19	CRPR	3682	3694	1	12	3.0	W		2	6.0			2851
					FSLN	3194	3262	1	68		C				12	5.7	3763
					TSSY	3332	3589	2	257		C				9	28.6	3763
					CRPR	3692	3708	3	16		C				3	5.3	3763
01S-03W-34	NESWSE	CARTER	MAGNOLIA	NEUSTADT W 23	SIMS	5598	5637	1	39	3.0	W	P	2	19.5			2850
					SIMS	5642	5683	2	41	3.0	W	P	2	20.5			2850
					SIMS	5597	5685	1	88		C				18	4.9	3764
01S-04W-01	SWSWNW	STEPHENS	ATLANTIC	MARKHAM 1	SPRG	4802	4826	1	24	2.5	W	P	4	6.0			823
					SPRG	4860	4865	2	5	2.5	W		2	2.5			823
					SPRG	4905	4924	3	19	2.5	W	P	3	6.3			823
					SPRG	4946	5015	4	69	2.5	W	P	8	8.6			823
					SPRG	5142	5147	5	5	2.5	W		1	5.0			823
					SPRG	5240	5246	6	6	2.5	W	P	1	6.0			823
					SPRG	5320	5329	7	9	2.5	W	P	2	4.5			823
01S-04W-02	NENWNW	STEPHENS	MAGNOLIA	DELLA JACKSON 2	SIMS	4922	4932	1	10		C				10	1.0	3161
01S-04W-02	NESWSE	STEPHENS	MAGNOLIA	SIMS A L 2	SPRG	4765	4801	1	36		C				36	1.0	3462
01S-04W-02	SENENW	STEPHENS	MAGNOLIA	DELLA JACKSON 1	SIMS	4957	4990	1	33		C				31	1.1	3160
01S-04W-03	NENESW	STEPHENS	MAGNOLIA	BELLE SAVAGE 3	SIMS	5320	5344	1	24	3.0	W	P	3	8.0			2852
					SIMS	5320	5345	1	25		C				11	2.3	3187
01S-04W-03	NESENW	STEPHENS	MAGNOLIA	BELLE SAVAGE 4	HMPR	5360	5388	1	28		C				8	3.5	3188
01S-04W-03	SESENW	STEPHENS	MAGNOLIA	BELLE SAVAGE 8	TSSY	4964	4971	1	7		C				4	1.8	3189
01S-04W-04	SESWSW	STEPHENS	SHELL	KEENER 1	SIMS	5507	5522	1	15		C		1		15	1.0	4070
					SIMS	5525	5531	2	6		C		2		7	.9	4070
					SIMS	5534	5539	3	5		C		2		6	.8	4070
					UNKN	5602	5603	4	1		C		2		2	.5	4070
					UNKN	5606	5661	5	55		C		1		102	.5	4070
01S-04W-04	SWSWNE	STEPHENS	MAGNOLIA	EDWARD HEIRS 9	TSSY	4643	4661	1	18		C				2	9.0	3503
					EDRD	4705	4723	2	18		C				3	6.0	3503
					WLMS	4879	4893	3	14		C				2	7.0	3503
					WLMS	4918	4932	4	14		C				3	4.7	3503

T-R-S	LOCATION	COUNTY	OPERATOR	WELLNAME	STRAT NAME	DEPTH INTERVAL		INTERV NO	TOTAL FEET	DIAM	COND	REP	NO OF BOXES	FT PER BOX	NO OF BAGS	FT PER BAG	FILE NO
01S-04W-04	SWSWNE	STEPHENS	MAGNOLIA	EDWARD HEIRS 9	PCKS	4947	4963	5	16		C				3	5.3	3503
					PCKS	4967	4979	6	12		C				3	4.0	3503
01S-04W-04	SWSWNE	STEPHENS	MAGNOLIA	EDWARDS HEIRS 9	TSSY	4643	4659	1	16	3.0	W	P	1	16.0			2853
					EDRD	4705	4721	2	16	3.0	W	P	1	16.0			2853
					WLMS	4879	4887	3	8	3.0	W	P	1	8.0			2853
					WLMS	4918	4930	4	12	3.0	W	P	1	12.0			2853
					PCKS	4947	4975	5	26	3.0	W	P	2	13.0			2853
01S-04W-09		STEPHENS	SKELLY	RUSSELL B 1	SCMR	7940	7943	1	3	4.0	S		1	3.0			1640
					SCMR	7954	7999	2	45	4.0	S		16	2.8			1640
					SCMR	8008	8032	3	24	4.0	S		8	3.0			1640
					SCMR	8044	8062	4	18	4.0	S		7	2.6			1640
					SCMR	8122	8140	5	18	4.0	S		6	3.0			1640
					SCMR	8150	8233	6	83	4.0	S		30	2.8			1640
01S-04W-09	NENWSW	STEPHENS	SKELLY	RUSSELL B 1	SCMR	7957	7980	1	23	4.0	S	P	1	23.0			4136
					SCMR	7997	8027	2	30	4.0	S	P	1	30.0			4136
					SCMR	8123	8189	3	66	4.0	S	P	1	66.0			4136
					SCMR	8194	8232	4	38	4.0	S	P	1	38.0			4136
01S-04W-09	NESWNW	STEPHENS	SAMEDAN	N A P UN 108	SIMS	5515	5516	1	0.5	4.0	C				1	.5	3925
					SIMS	5517	5518	2	0.5	4.0	C				1	.5	3925
					SIMS	5527	5528	3	0.5	4.0	C				1	.5	3925
					SIMS	5529	5530	4	0.5	4.0	C				1	.5	3925
					SIMS	5533	5534	5	0.5	4.0	C				1	.5	3925
01S-04W-09	NESWNW	STEPHENS	SAMEDAN	N ALMA PENN UN 108	SIMS	5497	5546	1	49	4.0	W		19	2.6			3857
					SIMS	5622	5666	2	44	4.0	W		17	2.6			3857
01S-04W-10	SESWNE	STEPHENS	MAGNOLIA	GOODWIN C S 18	UNKN	4455	4500	1	45		C				8	5.6	3458
					SIMS	5226	5276	2	50		C				13	3.8	3458
					SIMS	5281	5357	3	76		C				15	5.1	3458
					SIMS	5421	5462	4	41		C				10	4.1	3458
01S-04W-10	SWNENW	STEPHENS	MAGNOLIA	PIERCE W M 10	HXBR	3337	3397	1	60	3.0	W	P	2	30.0			2846
					EDRD	4669	4687	2	18	3.0	W	P	1	18.0			2846

AREA: SOUTHWEST

T-R-S	LOCATION	COUNTY	OPERATOR	WELLNAME	STRAT NAME	DEPTH INTERVAL		INTERV NO	TOTAL FEET	DIAM	COND	REP	NO OF BOXES	FT PER BOX	NO OF BAGS	FT PER BAG	FILE NO
01S-04W-10	SWNENW	STEPHENS	MAGNOLIA	PIERCE W M 10	HXBR	3363	3428	1	65		C				45	1.4	3513
					EDRD	4692	4728	2	36		C				22	1.6	3513
					SPRG	4830	4846	3	16		C				7	2.3	3513
01S-04W-11	NESENE	STEPHENS	MAGNOLIA	HUMPHREY 6	SIMS	4691	4718	1	27		C				14	1.9	3579
					SIMS	4781	4786	2	5		C				9	.6	3579
01S-04W-11	NWSENE	STEPHENS	MAGNOLIA	HUMPHREY 11	TSSY	3336	3493	1	157		C				7	22.4	3580
					TSSY	3544	3554	2	10		C				1	10.0	3580
					TSSY	3626	3644	3	18		C				2	9.0	3580
					TSSY	3740	3758	4	18		C				1	18.0	3580
01S-04W-11	NWSENE	STEPHENS	MAGNOLIA	HUMPHREY 3	SPRG	4512	4515	1	3		C				3	1.0	3577
					SPRG	4857	4867	2	10		C				12	.8	3577
01S-04W-11	SWSWNE	STEPHENS	MAGNOLIA	HUMPHREY 5	UNKN	5104	5133	1	29		C				19	1.5	3578
					UNKN	5370	5374	2	4		C				2	2.0	3578
01S-04W-12	NENENW	STEPHENS	MAGNOLIA	EDWIN HANSON 7	SIMS	4680	4720	1	40	3.0	W	P	2	20.0			2869
01S-04W-12	NENENW	STEPHENS	MAGNOLIA	HANSON 7	SIMS	4680	4685	1	5		C				5	1.0	3790
					SIMS	4705	4725	2	20		C				5	4.0	3790
01S-04W-12	NESENW	STEPHENS	MAGNOLIA	EDWIN HANSON 8	GDWN	4904	4973	1	69	3.0	W	P	2	34.5			2868
01S-04W-12	NESENW	STEPHENS	MAGNOLIA	HANSON ED 8	SIMS	4524	4534	1	10		C				10	1.0	3851
					SIMS	4630	4683	2	53		C				16	3.3	3851
					GDWN	4904	4919	3	15		C				13	1.2	3851
					UNKN	4961	4976	4	15		C				18	.8	3851
01S-04W-12	NWNENW	STEPHENS	MAGNOLIA	HANSON 5	UNKN	4518	4712	1	194		C				157	1.2	3791
					UNKN	4750	4971	2	221		C				78	2.8	3791
					UNKN	5132	5212	3	80		C				24	3.3	3791
01S-04W-12	NWNWNW	STEPHENS	ATLANTIC	TAYLOR 5	SPRG	4689	4706	1	17	2.5	W	P	2	8.5			4108
					SPRG	4711	4801	2	90	2.5	W	P	12	7.5			4108
					SPRG	4805	4832	3	27	2.5	W	P	1	27.0			4108
01S-04W-12	SESESE	STEPHENS	SHELL	BRITTAIN & SIMS 38-1	SPRG	4670	4757	1	87	3.5	S		30	2.9			1090
01S-04W-12	SESESE	STEPHENS	SHELL	BRITTAIN & SIMS 38-I	SIMS	4760	4870	1	110	3.5	S		38	2.9			4131
01S-04W-12	SWNENE	STEPHENS	MAGNOLIA	CREWS T D 1	SPRG	4967	4983	1	16		C				7	2.3	3517

AREA: SOUTHWEST

T-R-S	LOCATION	COUNTY	OPERATOR	WELLNAME	STRAT NAME	DEPTH INTERVAL		INTERV NO	TOTAL FEET	DIAM	COND	REP	NO OF BOXES	FT PER BOX	NO OF BAGS	FT PER BAG	FILE NO
01S-04W-12	SWSENW	STEPHENS	MAGNOLIA	HANSON 6	SIMS	4642	4657	1	15	4.0	C				14	1.1	3779
01S-04W-13	N2NWNW	STEPHENS	MOBIL	MYRTLE GREEN 23	SCMR	7291	7405	1	114	4.0	S		43	2.7			2861
					SCMR	7290	7405	1	115	4.0	S		14	8.2			4095
01S-04W-13	NENWNE	STEPHENS	MAGNOLIA	MARTIN G 3	SIMS	4770	4780	1	10		C				5	2.0	3498
01S-04W-13	NWSE	STEPHENS	HELMERICH & PAYNE	KREBS 1-A	SCMR	7125	7155	1	30	3.5	S		3	10.0			4084
01S-04W-13	NWSE	STEPHENS	HELMERICH & PAYNE	KREBS A-1	SCMR	7125	7133	1	8	3.5	S		3	2.7			1603
01S-04W-13	NWSENE	STEPHENS	MOBIL	COUNTY LINE UN 7-10	DSMS	2617	2639	1	22	4.0	S		8	2.8			2805
					TSSY	3062	3078	2	16	4.0	S		6	2.7			2805
					EDRD	3078	3122	3	44	4.0	S		17	2.6			2805
01S-04W-13	NWSENW	STEPHENS	MAGNOLIA	GREEN M 11	DEES	2605	2619	1	14		C				4	3.5	3527
					DEES	2687	2700	2	13		C				4	3.3	3527
					DEES	2710	2720	3	10		C				3	3.3	3527
					DEES	2727	2732	4	5		C				3	1.7	3527
					DEES	2762	2768	5	6		C				2	3.0	3527
					DEES	2775	2786	6	11		C				7	1.6	3527
					DEES	3067	3072	7	5		C				2	2.5	3527
01S-04W-13	SWNENE	STEPHENS	MAGNOLIA	MARTIN G 5	SIMS	4603	4690	1	88		C				90	1.0	3499
					SIMS	4767	4779	2	12		C				4	3.0	3499
01S-04W-13	SWSENE	STEPHENS	MAGNOLIA	MARTIN G 6	SIMS	4673	4679	1	6		C				2	3.0	3497
					GDWN	4891	4901	2	10		C				6	1.7	3497
01S-04W-15	SWSWSE	STEPHENS	GULF	CARNES 1	UNKN	2961	3006	1	45	3.5	W	P	2	22.5			302
					UNKN	3196	3258	2	62	3.5	W	P	6	10.3			302
					FSLN	3498	3567	3	69	3.5	W		24	2.9			302
01S-04W-27	NESENE	STEPHENS	MAGUIRE	MOORE EST 2-A	SCMR	8750	8960	1	210	4.0	W		73	2.9			1706
01S-04W-32	NENWSW	STEPHENS	GULF	THOMASSON 1	DCKH	5730	5740	1	10	2.5	W		7	1.4			226
01S-04W-32	NWNWNE	STEPHENS	GULF	WINANS 1	DEES	7165	7187	1	22	3.5	W		4	5.5			268
					DEES	7285	7305	2	20	3.5	W		4	5.0			268
					DCKH	7311	7487	3	176	3.5	W		74	2.4			268
01S-04W-32	NWSENE	STEPHENS	GULF	JAMES 4	SPRG	6426	6450	1	24	3.5	W		7	3.4			1639
					SPRG	6558	6658	2	100	3.5	W		34	2.9			1639

T-R-S	LOCATION	COUNTY	OPERATOR	WELLNAME	STRAT NAME	DEPTH INTERVAL		INTERV NO	TOTAL FEET	DIAM	COND	REP	NO OF BOXES	FT PER BOX	NO OF BAGS	FT PER BAG	FILE NO
01S-04W-33	SWNWSW	STEPHENS	GULF	FRANK 1	UNKN	1250	1300	1	50	4.0	W		20	2.5			259
					CSCO	2320	2375	2	55	4.0	W		21	2.6			259
					DEES	4255	4295	3	40	4.0	W		9	4.4			259
					DCKH	5447	5464	4	17	4.0	W		6	2.8			259
					DCKH	5639	5653	5	14	4.0	W		3	4.7			259
					DCKH	5669	5812	6	143	4.0	W		56	2.6			259
01S-05W-11	SESWSW	STEPHENS	GULF	DOMA 2	DEES	3405	3415	1	10	3.0	W		4	2.5			1539
					DCKH	5089	5097	2	10	3.0	W		3	3.3			1539
					DCKH	5118	5128	3	10	3.0	W		3	3.3			1539
					DCKH	5230	5240	4	10	3.0	W	P	1	10.0			1539
					DCKH	5260	5270	5	10	3.0	W		2	5.0			1539
					DCKH	5490	5500	6	10	3.0	W		4	2.5			1539
					DCKH	5585	5595	7	10	3.0	W		4	2.5			1539
					DCKH	5625	5635	8	10	3.0	W		4	2.5			1539
					DCKH	5665	5675	9	10	3.0	W		3	3.3			1539
					DCKH	5705	5715	10	10	3.0	W		3	3.3			1539
					DCKH	5750	5760	11	10	3.0	W		3	3.3			1539
					DCKH	5820	5830	12	10	3.0	W		2	5.0			1539
01S-05W-11	SWSWSW	STEPHENS	GULF	DOMA 1	PSLV	2166	2174	1	8	3.0	W		3	2.7			94
					DCKH	4792	4895	2	103	3.0	W		27	3.8			315
					DCKH	4905	4925	3	20	3.0	W		4	5.0			315
					DCKH	4936	4944	4	8	3.0	W		2	4.0			315
					DCKH	4973	4993	5	20	3.0	W		6	3.3			315
					DCKH	5003	5023	6	20	3.0	W	P	3	6.7			315
					DCKH	5083	5093	7	10	3.0	W		2	5.0			315
					DCKH	5123	5133	8	10	3.0	W		2	5.0			315
					DCKH	5200	5272	9	72	3.0	W		24	3.0			315
01S-05W-13	NWSWNW	STEPHENS	GETTY	VESS UN P-3	SIMS	7164	7256	1	92	4.0	W		38	2.4			3344
					SIMS	7299	7377	2	78	4.0	W		32	2.4			3344
					SIMS	7410	7475	3	65	4.0	W		29	2.2			3344

T-R-S	LOCATION	COUNTY	OPERATOR	WELLNAME	STRAT NAME	DEPTH INTERVAL		INTERV NO	TOTAL FEET	DIAM	COND	REP	NO OF BOXES	FT PER BOX	NO OF BAGS	FT PER BAG	FILE NO
01S-05W-13	NWSWNW	STEPHENS	GETTY	VESS UN P-3	SIMS	7506	7538	4	32	4.0	W		14	2.3			3344
01S-05W-14		STEPHENS	TEXACO	VESS UN 294	SIMS	5710	5730	1	20	5.0	W		5	4.0			3373
					SIMS	5734	5737	2	3	5.0	W		1	3.0			3373
					SIMS	5782	5823	3	41	5.0	W		16	2.6			3373
					SIMS	5842	5845	4	3	5.0	W		1	3.0			3373
					SIMS	5855	5864	5	9	5.0	W		3	3.0			3373
					SIMS	5869	5874	6	5	5.0	W		2	2.5			3373
					SIMS	5878	5887	7	9	5.0	W		3	3.0			3373
					SIMS	5893	5904	8	11	5.0	W		4	2.8			3373
					SIMS	5908	5957	9	49	5.0	W		16	3.1			3373
01S-05W-14	SENENE	STEPHENS	GETTY	VESS P 4	SIMS	6481	6724	1	243	4.0	W		112	2.2			3362
01S-05W-24	NENWSW	STEPHENS	GETTY	FRENSLEY E 1-X	SCMR	6270	6548	1	278	4.0	S		94	3.0			3352
01S-05W-25		STEPHENS	TEXACO	VESS UN 296	SIMS	5995	5997	1	2	5.0	W		1	2.0			3375
					SIMS	6002	6005	2	3	5.0	W		1	3.0			3375
					SIMS	6012	6014	3	2	5.0	W		1	2.0			3375
01S-05W-25	NWNESW	STEPHENS	GETTY	HOXBAR 1-B	HXBR	1425	1535	1	110	4.0	W		41	2.7			3363
					HXBR	1543	1576	2	33	4.0	W		13	2.5			3363
					HXBR	1581	1659	3	78	4.0	W		32	2.4			3363
01S-05W-25	SESESW	STEPHENS	GETTY	FRENSLEY 12-B	PRMN	375	516	1	141	3.0	W		52	2.7			3346
					PRMN	580	615	2	35	3.0	W		13	2.7			3346
					PRMN	620	639	3	19	3.0	W		7	2.7			3346
					PRMN	695	832	4	137	3.0	W		54	2.5			3346
					PRMN	835	855	5	20	3.0	W		8	2.5			3346
					PRMN	1110	1149	6	39	3.0	W		16	2.4			3346
01S-05W-26	SWSENE	STEPHENS	MAGNOLIA	TONEY - FRENSLEY 4	UNKN	745	755	1	10		C		5		3	3.3	3569
					UNKN	1250	1262	2	12		C				13	.9	3569
					UNKN	1262	1290	3	18		C				18	1.0	3569
					UNKN	1311	1321	4	10		C				7	1.4	3569
					UNKN	1532	1538	5	6		C				6	1.0	3569
					UNKN	1538	1555	6	17		C				2	8.5	3569

T-R-S	LOCATION	COUNTY	OPERATOR	WELLNAME	STRAT NAME	DEPTH INTERVAL		INTERV NO	TOTAL FEET	DIAM	COND	REP	NO OF BOXES	FT PER BOX	NO OF BAGS	FT PER BAG	FILE NO
01S-05W-26	SWSENE	STEPHENS	MAGNOLIA	TONEY - FRENSLEY 4	UNKN	1631	1641	7	10		C				5	2.0	3569
					UNKN	1761	1772	8	11		C				6	1.8	3569
01S-05W-34	NESESW	STEPHENS	MAGNOLIA	DOAK - ZIGLER 5	UNKN	5316	5336	1	20		C				6	3.3	3834
					HMPR	5336	5425	2	89		C				14	6.4	3834
					SIMS	5590	5619	3	29		C				6	4.8	3834
					SIMS	5913	5929	4	16		C				3	5.3	3834
					SIMS	5931	5984	5	53		C				5	10.6	3834
01S-05W-34	NWNWSW	STEPHENS	MAGNOLIA	DOAK - ZIGLER 9	UNKN	399	408	1	10	3.0	W	P	1	10.0			2824
					UNKN	706	721	2	16	3.0	W	P	1	16.0			2824
					HMPR	6717	6753	3	37	3.0	W	P	2	18.5			2824
					HMPR	6791	6819	4	29	3.0	W	P	1	29.0			2824
					HMPR	6842	6870	5	29	3.0	W	P	1	29.0			2824
					UNKN	324	446	1	122		C				8	15.3	3836
					UNKN	703	753	2	50		C				7	7.1	3836
					HMPR	6717	6775	3	58		C				11	5.3	3836
					HMPR	6791	6823	4	32		C				6	5.3	3836
					HMPR	6842	6871	5	29		C				6	4.8	3836
					SIMS	7369	7410	6	41		C				6	6.8	3836
					SIMS	7434	7445	7	11		C				2	5.5	3836
01S-05W-34	SWSESW	STEPHENS	MAGNOLIA	DOAK - ZIGLER 10	HMPR	5911	5970	1	59		C				7	8.4	3837
					HMPR	5983	6003	2	20		C				3	6.7	3837
					SIMS	6150	6206	3	56		C				9	6.2	3837
					SIMS	6564	6582	4	18		C				2	9.0	3837
					SIMS	6594	6606	5	12		C				3	4.0	3837
01S-05W-35	E2NESW	STEPHENS	GETTY	MCCLANAHAN 34	UNKN	13	28	1	15	2.5	W		4	3.8			3340
					UNKN	33	36	2	3	2.5	W		1	3.0			3340
					UNKN	41	44	3	3	2.5	W		1	3.0			3340
					UNKN	188	191	4	3	2.5	W		1	3.0			3340
					PRMN	501	522	5	21	2.5	W		6	3.5			3340
					PRMN	595	607	6	12	2.5	W		5	2.4			3340

T-R-S	LOCATION	COUNTY	OPERATOR	WELLNAME	STRAT NAME	DEPTH INTERVAL		INTERV NO	TOTAL FEET	DIAM	COND	REP	NO OF BOXES	FT PER BOX	NO OF BAGS	FT PER BAG	FILE NO
01S-05W-35	E2NESW	STEPHENS	GETTY	MCCLANAHAN 34	PRMN	610	615	7	5	2.5	W		2	2.5			3340
					PRMN	643	646	8	3	2.5	W		1	3.0			3340
					PRMN	649	659	9	10	2.5	W		4	2.5			3340
					PRMN	702	708	10	6	2.5	W		2	3.0			3340
					PRMN	736	742	11	6	2.5	W		3	2.0			3340
					PRMN	745	754	12	9	2.5	W		3	3.0			3340
					PRMN	759	771	13	12	2.5	W		4	3.0			3340
					PRMN	774	794	14	20	2.5	W		6	3.3			3340
					PRMN	826	835	15	9	2.5	W		3	3.0			3340
					PRMN	841	857	16	16	2.5	W		4	4.0			3340
					PRMN	860	868	17	8	2.5	W		3	2.7			3340
					PRMN	892	930	18	38	2.5	W		13	2.9			3340
					PRMN	944	966	19	22	2.5	W		8	2.8			3340
					PRMN	969	974	20	5	2.5	W		2	2.5			3340
					PRMN	990	1002	21	12	2.5	W		4	3.0			3340
					PRMN	1005	1012	22	7	2.5	W		3	2.3			3340
					PRMN	1020	1023	23	3	2.5	W		1	3.0			3340
					PRMN	1028	1037	24	9	2.5	W		3	3.0			3340
					PRMN	1040	1048	25	8	2.5	W		3	2.7			3340
					PRMN	1102	1105	26	3	2.5	W		1	3.0			3340
01S-05W-35	SESW	STEPHENS	GETTY	MCCLANAHAN 45	PRMN	421	431	1	10	3.0	W		3	3.3			3342
					PRMN	511	514	2	3	3.0	W		1	3.0			3342
					UNKN	515	1050	3	0	3.0	W		2	.0			3342
01S-05W-35	W2E2SW	STEPHENS	GETTY	MCCLANAHAN 44	UNKN	281	287	1	6	3.0	W		2	3.0			3341
					PRMN	319	321	2	2	3.0	W		1	2.0			3341
					PRMN	420	424	3	4	3.0	W		1	4.0			3341
					PRMN	427	434	4	7	3.0	W		2	3.5			3341
					PRMN	437	447	5	10	3.0	W		3	3.3			3341
					PRMN	597	600	6	3	3.0	W		1	3.0			3341
01S-05W-36	NWNESE	STEPHENS	MAGNOLIA	NEWTON FEE 2	DEES	2170	3501	1	1331		C				22	60.5	3171

AREA: SOUTHWEST

T-R-S	LOCATION	COUNTY	OPERATOR	WELLNAME	STRAT NAME	DEPTH INTERVAL		INTERV NO	TOTAL FEET	DIAM	COND	REP	NO OF BOXES	FT PER BOX	NO OF BAGS	FT PER BAG	FILE NO
01S-05W-36	NWNESE	STEPHENS	MAGNOLIA	NEWTON FEE 3	UNKN	2134	2245	1	111		C				17	6.5	3289
					SCMR	4032	4274	2	242		C				28	8.6	3289
01S-06W-21	NENWSE	STEPHENS	GULF	ARMSTRONG ESTATE 1	FSLN	6918	6965	1	47	2.5	W		3	15.7			749
01S-06W-31		STEPHENS	FERGUSON	HATTIE 2	NCLS	4302	4354	1	53	3.5	W		16	3.3			1681
01S-06W-31	SWSE	STEPHENS	FERGUSON	HATTIE 1	MDRN	4040	4116	1	76	3.5	W		26	2.9			1680
01S-06W-31	SWSWNE	STEPHENS	JONES & PELLOW	FORTNER 6-31	NCLS	4177	4215	1	38	4.0	W		14	2.7			1751
01S-06W-32	SESWSE	STEPHENS	DOME PETR	DOYLE 15	MDRN	3591	3657	1	66	4.0	W		21	3.1			2099
01S-06W-33		STEPHENS	DOME	COFFEE	DCKH	3478	3519	1	41	4.0	S		14	2.9			1979
					DCKH	3631	3661	2	30	4.0	S		10	3.0			1979
					DCKH	3661	3689	3	28	4.0	S		10	2.8			1979
01S-06W-33		STEPHENS	DOME	HIGHT	MDRN	3816	3871	1	55	4.0	W		19	2.9			2044
01S-08W-12	SESESW	STEPHENS	HALL - JONES	SIKES 3	HXBR	4083	4248	1	165	4.0	S		40	4.1			7
01S-08W-19	NWNWNW	STEPHENS	MAGNOLIA	WORRELL 10	ARMG	2545	2555	1	10		C				7	1.4	3593
01S-08W-19	SENWNW	STEPHENS	MAGNOLIA	WORRELL C 8	UNKN	2517	2537	1	20		C				21	1.0	3628
					UNKN	2567	2570	2	3		C				4	.8	3628
01S-08W-19	SWSWNW	STEPHENS	MAGNOLIA	WORRELL C 7	UNKN	2455	2461	1	6		C				6	1.0	3627
01S-08W-32	SWSESE	STEPHENS	CITIES SERVICE	CANTRELL 22-W	UNKN	2179	2188	1	9	3.5	S		2	4.5			366
					UNKN	2248	2261	2	13	3.5	S		3	4.3			366
01S-08W-33	NENWNE	STEPHENS	MAGNOLIA	SCHOOLLAND 22	ARMG	2783	2793	1	10		C				16	.6	3533
01S-09W-16	NESESE	COTTON	MACK OIL	BEAVER CREEK TR 3	UNKN	2165	2203	1	38	3.5	W		9	4.2			1061
01S-09W-25	NWNWSE	STEPHENS	MAGNOLIA	RUSSELL D 16	UNKN	2388	2398	1	10		C				9	1.1	3222
					UNKN	2557	2565	2	8		C				5	1.6	3222
01S-09W-25	SESWSE	STEPHENS	MAGNOLIA	RUSSELL 15	UNKN	1900	1921	1	21		C				16	1.3	3215
					UNKN	2156	2161	2	5		C				2	2.5	3215
					UNKN	2223	2228	3	5		C				4	1.3	3215
01S-18W-19		TILLMAN	ANSCHUTZ	MCCULLOUGH 2-19	GRWS	2954	4567	1	0		SWC		1	.0			2336
01S-18W-31	W2NE	TILLMAN	ENERGEX	ELSENER 1	ABCK	4646	4698	1	52	3.5	W		18	2.9			1648
01S-18W-36	NE	TILLMAN	U S GOVERNMENT	MISSILE SITE AL-4	HNNS	76	199	1	123	3.5	W		39	3.2			755
01S-19W-06	NWSENE	TILLMAN	GULF	ELLIS 1	ABCK	2559	2605	1	46	3.0	W		12	3.8			309

T-R-S	LOCATION	COUNTY	OPERATOR	WELLNAME	STRAT NAME	DEPTH INTERVAL		INTERV NO	TOTAL FEET	DIAM	COND	REP	NO OF BOXES	FT PER BOX	NO OF BAGS	FT PER BAG	FILE NO
01S-19W-06	NWSENE	TILLMAN	GULF	ELLIS 1	BOCH	2559	2605	1	46	3.0	W		12	3.8			309
01S-19W-06	SENWNE	JACKSON	MAPCO	SHIRLEY 6	GRWS	2195	2201	1	6	4.0	S		2	3.0			1971
					GRWS	2304	2337	2	33	4.0	S		11	3.0			1971
					GRWS	2431	2478	3	47	4.0	S		17	2.8			1971
					GRWS	2481	2532	4	51	4.0	S		17	3.0			1971
					GRWS	2535	2574	5	39	4.0	S		13	3.0			1971
					GRWS	2578	2584	6	6	4.0	S		2	3.0			1971
					GRWS	2586	2603	7	17	4.0	S		6	2.8			1971
					STRN	2195	2241	1	46	4.0	S		5	9.2			4012
					BOCH	2431	2604	2	173	4.0	S		17	10.2			4012
01S-22W-17	NENE	JACKSON	SUNRAY	ALLEN 1	CNYN	4815	4845	1	30	4.5	W		11	2.7			210 A
01S-24W-35	SESW	JACKSON	TOM BROWN	THOMPSON 1-35	CPPL	8519	8550	1	31	4.0	S		5	6.2			4300
01S-W-13	NWNWSW	CARTER	MAGNOLIA	HOOKS 3	DEES	2310	2424	1	114		C				16	7.1	3401
02S-02W-08		CARTER	TENNECO	SGDSU 65 1A	TSSY	3348	3379	1	31	4.0	S		10	3.1			1921
					TSSY	3683	3711	2	28	4.0	S		10	2.8			1921
					TSSY	3799	3820	3	21	4.0	S		7	3.0			1921
					TSSY	4262	4282	4	20	4.0	S		7	2.9			1921
02S-02W-08	SESENW	CARTER	GETTY	WILDCAT JIM 135	DEES	1660	1685	1	25	4.0	S		11	2.3			3348
					DEES	1720	1724	2	4	4.0	S		2	2.0			3348
					DEES	1841	1871	3	30	4.0	S		12	2.5			3348
					DEES	2027	2045	4	18	4.0	S		7	2.6			3348
					DEES	2405	2424	5	19	4.0	S		9	2.1			3348
					DEES	1660	1685	1	25	4.0	S		6	4.2			3397
					DEES	1720	1724	2	4	4.0	S		1	4.0			3397
					DEES	1841	1871	3	30	4.0	S		6	5.0			3397
					DEES	2024	2045	4	18	4.0	S		3	6.0			3397
					DEES	2405	2424	5	19	4.0	S		5	3.8			3397
02S-02W-09		CARTER	E L COX	SINA 10	HXBR	1566	1593	1	27		W		9	3.0			2438
02S-02W-09	NWSWSE	CARTER	SHELL	HEFNER 12	PSLV	1073	1300	1	227	3.0	W		60	3.8			1084
					PSLV	1729	1840	2	111	3.0	W		22	5.0			1084

T-R-S	LOCATION	COUNTY	OPERATOR	WELLNAME	STRAT NAME	DEPTH INTERVAL		INTERV NO	TOTAL FEET	DIAM	COND	REP	NO OF BOXES	FT PER BOX	NO OF BAGS	FT PER BAG	FILE NO
02S-02W-09	NWSWSE	CARTER	SHELL	HEFNER 12	PSLV	1224	1245	1	21	3.0	C		4		15	1.4	4116
02S-02W-09	SE	CARTER	SHELL	HEFNER 26	PSLV	1236	1310	1	74	2.0	W		17	4.4			1127
02S-02W-09	SESWSE	CARTER	SHELL	HEFNER 34-I	DSMS	995	1124	1	129	2.5	S		15	8.6			4072
					DSMS	1133	1373	2	240	2.5	S		29	8.3			4072
					DSMS	995	1021	1	26	3.5	S		3	8.7			4082
					DSMS	1030	1138	2	108	3.5	S		14	7.7			4082
					DSMS	1141	1352	3	211	3.5	S		24	8.8			4082
					DSMS	1355	1373	4	18	3.5	S		3	6.0			4082
02S-02W-15		CARTER	MOBIL	COX - PENN SD UN 85	DEES	1285	1300	1	15	3.5	W		6	2.5			2973
					DEES	1303	1328	2	25	3.5	W		10	2.5			2973
					DEES	1331	1378	3	47	3.5	W		19	2.5			2973
					DEES	1382	1401	4	19	3.5	W		8	2.4			2973
02S-02W-15	NESWNW	CARTER	MAGNOLIA	COX 11	UNKN	876	889	1	13		C				2	6.5	3619
					DEES	1162	1175	2	13		C				2	6.5	3619
					DEES	1218	1260	3	42		C				4	10.5	3619
					DEES	1352	1580	4	228		C				7	32.6	3619
					DEES	1776	1793	5	17		C				3	5.7	3619
02S-02W-15	NWNESW	CARTER	MAGNOLIA	COX 6	UNKN	774	778	1	4		C				1	4.0	3621
					DEES	1089	1183	2	94		C				10	9.4	3621
					DEES	1682	1697	3	15		C				2	7.5	3621
02S-02W-15	SWNESW	CARTER	MAGNOLIA	COX E 5	UNKN	1036	1043	1	7		C				7	1.0	3613
					UNKN	1280	1305	2	25		C				23	1.1	3613
02S-02W-15	SWNW	CARTER	MOBIL	COX - PENN SD 1	DEES	1042	1102	1	60		C				46	1.3	3542
02S-02W-16	SESENE	CARTER	MAGNOLIA	COX 17	HXBR	940	983	1	43		C				6	7.2	3620
					DEES	983	987	2	4		C				1	4.0	3620
02S-02W-17		CARTER	GETTY	WILDCAT JIM 136	DEES	2231	2254	1	23	4.0	S		10	2.3			3364
					DEES	2592	2613	2	21	4.0	S		8	2.6			3364
					DEES	2233	2254	1	21	4.0	S		4	5.3			3398
					DEES	2592	2615	2	23	4.0	S		5	4.6			3398
02S-02W-17	SENESW	CARTER	MAGNOLIA	JAMES R 2	TSSY	1985	1997	1	12		C				9	1.3	3466

T-R-S	LOCATION	COUNTY	OPERATOR	WELLNAME	STRAT NAME	DEPTH INTERVAL		INTERV NO	TOTAL FEET	DIAM	COND	REP	NO OF BOXES	FT PER BOX	NO OF BAGS	FT PER BAG	FILE NO
02S-02W-31		CARTER	TENNECO	SGDSU 21A-2A	FSLN	2780	2826	1	46	4.0	S		16	2.9			1929
					FSLN	2905	2954	2	49	4.0	S		17	2.9			1929
					TSSY	3097	3107	3	10	4.0	S		4	2.5			1929
					TSSY	3174	3207	4	33	4.0	S		11	3.0			1929
					TSSY	3397	3424	5	27	4.0	S		9	3.0			1929
					CRPR	3570	3603	6	33	4.0	S		13	2.5			1929
					CRPR	3720	3745	7	25	4.0	S		9	2.8			1929
02S-02W-31		CARTER	TENNECO	SGDSU 4-9A	TSSY	2320	2370	1	50	4.0	W		16	3.1			1922
					TSSY	2505	2608	2	103	4.0	W		34	3.0			1922
					TSSY	2966	3040	3	74	4.0	W		25	3.0			1922
02S-02W-31	E2SWNW	CARTER	MAGNOLIA	BENNETT 15	UNKN	3919	3924	1	5		C				4	1.3	3840
					UNKN	4121	4145	2	24		C				8	3.0	3840
					UNKN	4297	4318	3	21		C				12	1.8	3840
					UNKN	4396	4406	4	10		C				7	1.4	3840
					UNKN	4507	4517	5	10		C				7	1.4	3840
02S-02W-31	NESWNW	CARTER	MAGNOLIA	BENNETT J H 18	TSSY	2558	2589	1	31		C				6	5.2	3735
					TSSY	2602	2618	2	16		C				3	5.3	3735
					TSSY	2652	2668	3	16		C				3	5.3	3735
					TSSY	2816	2830	4	14		C				1	14.0	3735
					TSSY	3096	3113	5	17		C				1	17.0	3735
					TSSY	3174	3191	6	17		C				3	5.7	3735
02S-02W-31	SESWNW	CARTER	MAGNOLIA	BENNETT J H 17	TSSY	3628	3638	1	10		C				2	5.0	3734
					TSSY	3725	3732	2	7		C				2	3.5	3734
					TSSY	3836	3854	3	18		C				4	4.5	3734
					TSSY	3995	4005	4	10		C				3	3.3	3734
					MRRS	4148	4166	5	18		C				2	9.0	3734
					MRRS	4233	4247	6	14		C				2	7.0	3734
02S-02W-32		CARTER	TENNECO	SGDSU 26-4C	UNKN	2826	2868	1	42	4.0	S		15	2.8			1915
					TSSY	3236	3288	2	52	4.0	S		18	2.9			1915
					TSSY	3416	3494	3	78	4.0	S		27	2.9			1915

T-R-S	LOCATION	COUNTY	OPERATOR	WELLNAME	STRAT NAME	DEPTH INTERVAL		INTERV NO	TOTAL FEET	DIAM	COND	REP	NO OF BOXES	FT PER BOX	NO OF BAGS	FT PER BAG	FILE NO
02S-02W-32		CARTER	TENNECO	SGDSU 26-4C	CRPR	3942	3984	4	42	4.0	W		14	3.0			1915
					CRPR	3992	4000	5	8	4.0	W		3	2.7			1915
					MRRS	4518	4557	6	39	4.0	W		13	3.0			1915
02S-03W-01	SENESW	CARTER	HUBER	KENNEDY 1	DEES	4226	4240	1	14	3.5	W		5	2.8			757
02S-03W-01	SWNESE	CARTER	HUBER	HIGGINS 4	MRRS	3816	3848	1	32	3.5	W		6	5.3			806
02S-03W-03	NWNWNE	CARTER	MOBIL	NEUSTADT DEESE UN 6-6	DEES	3000	3060	1	60	4.0	W		24	2.5			2874
					DEES	3155	3178	2	23	4.0	W		8	2.9			2874
					DEES	3316	3368	3	52	4.0	W		21	2.5			2874
					DEES	3375	3416	4	41	4.0	W		16	2.6			2874
02S-03W-04	SESWNW	CARTER	MAGNOLIA	POWERS 6	HMPR	5851	5870	1	19		C				4	4.8	3434
					HMPR	5878	5903	2	25		C				5	5.0	3434
02S-03W-05	NWNESE	CARTER	GULF	RAGSDALE 1	HMPR	6373	6393	1	20	3.0	S		6	3.3			306
02S-03W-11	NWSWNE	CARTER	MAGNOLIA	BROOKS C E 3	DCKH	4615	4631	1	16		C				12	1.3	3438
					HMPR	5961	5971	2	10		C				3	3.3	3438
					SIMS	7195	7203	3	8		C				2	4.0	3438
					GDWN	7717	7722	4	5		C				5	1.0	3438
					GDWN	7760	7765	5	5		C				2	2.5	3438
02S-03W-15	SENWSW	CARTER	GULF	JENNINGS 1	DCKH	4127	4171	1	44	3.5	W		18	2.4			205
02S-03W-17	NESWSW	CARTER	ATLANTIC	WALKER - VOORHEES 1	SPRG	4988	5007	1	19	3.5	W	P	3	6.3			827
					SPRG	5428	5452	2	24	3.5	W		4	6.0			827
02S-03W-20	NENWNE	CARTER	ATLANTIC	WRIGHT - SMITH 1	SPRG	5820	6060	1	240	3.5	W	P	3	80.0			829
02S-03W-20	SENENW	CARTER	MAGNOLIA	HEFNER 1	UNKN	4949	4959	1	10		C				5	2.0	3727
					UNKN	5235	5245	2	10		C				5	2.0	3727
					UNKN	5474	5494	3	20		C				15	1.3	3727
					UNKN	5504	5514	4	10		C				5	2.0	3727
					UNKN	5660	5670	5	10		C				8	1.3	3727
					UNKN	5951	5956	6	5		C				1	5.0	3727
					UNKN	5995	6025	7	30		C				27	1.1	3727
02S-03W-20	SWSWSW	CARTER	ATLANTIC	GALLOWAY 1	MSSP	4865	4880	1	15	3.5	W	P	2	7.5			831
					MSSP	5290	5308	2	18	3.5	W	P	3	6.0			831

T-R-S	LOCATION	COUNTY	OPERATOR	WELLNAME	STRAT NAME	DEPTH INTERVAL		INTERV NO	TOTAL FEET	DIAM	COND	REP	NO OF BOXES	FT PER BOX	NO OF BAGS	FT PER BAG	FILE NO
02S-03W-20	SWSWSW	CARTER	ATLANTIC	GALLOWAY 1	MSSP	5445	5464	3	19	3.5	W	P	2	9.5			831
02S-03W-21	SESENE	CARTER	MAGNOLIA	MAGNOLIA - MORRIS 4	UNKN	2171	2208	1	37		C				6	6.2	3395
					UNKN	2208	2228	2	20		C				4	5.0	3395
					UNKN	2758	2765	3	7		C				1	7.0	3395
					UNKN	3307	3338	4	31		C				6	5.2	3395
					DEES	3378	3410	5	32		C				6	5.3	3395
					DEES	3540	3558	6	18		C				3	6.0	3395
					DEES	3798	3804	7	6		C				1	6.0	3395
					DEES	3861	3881	8	20		C				4	5.0	3395
02S-03W-21	SESENE	CARTER	MAGNOLIA	MAGNOLIA - MORRIS 4	FSLN	2171	2758	1	588	3.5	W	P	2	294.0			2963
					DEES	3314	3871	1	558	3.5	W	P	2	279.0			2963
02S-03W-22	SWSWSE	CARTER	ATLANTIC	CARPENTER 7	SCMR	4702	4754	1	52	3.5	W		8	6.5			824
02S-03W-23	NENESE	CARTER	MAGNOLIA	LAHMAN E 13	SPRG	6365	6375	1	10		C				3	3.3	3323
					SPRG	6452	6462	2	10		C				2	5.0	3323
					SPRG	6573	6583	3	10		C				2	5.0	3323
02S-03W-23	NESESE	CARTER	MAGNOLIA	LAHMAN J 15	SPRG	3865	3875	1	10		C				9	1.1	3320
					MSSP	5535	5545	2	10		C				9	1.1	3320
					UNKN	6396	6404	3	8		C				8	1.0	3320
					CMNL	7274	7310	4	36		C				7	5.1	3320
02S-03W-23	NESESE	CARTER	MAGNOLIA	LAHMAN J 20	TSSY	1945	1994	1	49		C				7	7.0	3324
02S-03W-23	NWSWSE	CARTER	MAGNOLIA	LAHMAN J 16	UNKN	2449	2580	1	131		C				19	6.9	3325
					FSLN	2620	2638	2	18		C				3	6.0	3325
					TSSY	2871	2901	3	30		C				4	7.5	3325
					TSSY	2935	2949	4	14		C				2	7.0	3325
					TSSY	3144	3308	5	164		C				12	13.7	3325
02S-03W-23	SENWSE	CARTER	MAGNOLIA	LAHMAN E 15	TSSY	2039	2055	1	16		C				3	5.3	3326
02S-03W-23	SESENE	CARTER	MAGNOLIA	LAHMAN E 20	UNKN	2400	2627	1	227		C				18	12.6	3322
02S-03W-23	SESESE	CARTER	MAGNOLIA	LAHMAN J 19	FSLN	2047	2072	1	25		C				3	8.3	3327
02S-03W-23	SESWNE	CARTER	MAGNOLIA	LAHMAN E 2 DD	DEES	2052	2591	1	539		C				12	44.9	3321
02S-03W-24	SENESW	CARTER	MAGNOLIA	SMITH CURTIS 16	TSSY	2550	2555	1	5	3.0	W	P	1	5.0			2959

T-R-S	LOCATION	COUNTY	OPERATOR	WELLNAME	STRAT NAME	DEPTH INTERVAL		INTERV NO	TOTAL FEET	DIAM	COND	REP	NO OF BOXES	FT PER BOX	NO OF BAGS	FT PER BAG	FILE NO
02S-03W-24	SENESW	CARTER	MAGNOLIA	SMITH CURTIS 16	TSSY	2560	2584	2	24	3.0	W	P	2	12.0			2959
					CRPR	2698	2718	3	20	3.0	W	P	2	10.0			2959
					CRPR	2724	2732	4	8	3.0	W	P	3	2.7			2959
02S-03W-24	SENWSW	CARTER	MAGNOLIA	SMITH CURTIS 16	TSSY	2561	2587	1	26		C				5	5.2	3470
					CRPR	2689	2732	2	43		C				8	5.4	3470
					CRPR	2908	2924	3	16		C				2	8.0	3470
02S-03W-25	NWNENW	CARTER	MOBIL	DEESE G 27-5	UNKN	1600	1624	1	24	4.0	W		8	3.0			2873
					UNKN	1700	1727	2	27	4.0	W		9	3.0			2873
02S-03W-25	SWNENE	CARTER	MAGNOLIA	LAHMAN R W 9	SPRG	6591	6593	1	2		C				3	.7	3328
02S-03W-26	NESENE	CARTER	MAGNOLIA	JOHNSON - SWARTZ 14	TSSY	3874	3881	1	7	3.5	W	P	3	2.3			2951
					TSSY	3981	3996	2	15	3.5	W	P	5	3.0			2951
					MRRS	4468	4484	3	16	3.5	W	P	6	2.7			2951
					TSSY	3872	3888	1	16		C				14	1.1	3239
					TSSY	3970	4008	2	38		C				23	1.7	3239
					CRPR	4280	4310	3	30		C				22	1.4	3239
					MRRS	4460	4491	4	31		C				22	1.4	3239
02S-03W-26	NWNENE	CARTER	MAGNOLIA	JOHNSON - SWARTZ 12	TSSY	3581	3616	1	35		C				5	7.0	3240
					MRRS	4039	4068	2	29		C				1	29.0	3240
02S-03W-26	NWNWNE	CARTER	MAGNOLIA	JOHNSON - SWARTZ 13	MRRW	4480	4505	1	25		C				16	1.6	3241
02S-03W-27		CARTER	GYPSY	LYLES 5	UNKN	1996	1997	1	1		C				1	1.0	3777
					UNKN	2256	2285	2	29		C				2	14.5	3777
					UNKN	2325	2326	3	1		C				1	1.0	3777
					UNKN	2466	2467	4	1		C				1	1.0	3777
					UNKN	2510	2555	5	45		C				6	7.5	3777
02S-03W-27	SENE	CARTER	MAGNOLIA	HEFNER - MILLS 1	SMPS	6952	6962	1	10		C				10	1.0	3749
02S-03W-28	NESENE	CARTER	GULF	MCCLURE 3	SCMR	4107	4387	1	280	3.5	S		89	3.1			1637
02S-03W-28	SWSWSW	CARTER	GULF	JOHNSON 10	SIMS	4725	4777	1	52	3.5	W		22	2.4			1535
02S-03W-29		CARTER	GULF	PRUITT 4	UNKN	4284	4415	1	131	3.5	W		55	2.4			1536
02S-03W-33	NENWNE	CARTER	GULF	PIERCE 7	LYTN	4157	4237	1	80	3.5	W		35	2.3			1638
02S-03W-33	NESENW	CARTER	GULF	LINDESMITH 1-B	SPRG	5389	5394	1	5	3.5	S		2	2.5			310

AREA: SOUTHWEST

T-R-S	LOCATION	COUNTY	OPERATOR	WELLNAME	STRAT NAME	DEPTH INTERVAL		INTERV NO	TOTAL FEET	DIAM	COND	REP	NO OF BOXES	FT PER BOX	NO OF BAGS	FT PER BAG	FILE NO
02S-03W-33	NESENW	CARTER	GULF	LINDESMITH 1-B	SPRG	5400	5413	2	13	3.5	S		4	3.3			310
					SPRG	5427	5535	3	108	3.5	W		41	2.6			310
02S-03W-35		CARTER	AVALON	FEAGIN 1-35	CMNL	5647	5707	1	60	4.0	W		21	2.9			2391
02S-04W-01	SESWSW	STEPHENS	GULF	MARTIN 2	HMPR	5387	5499	1	112	3.0	W		30	3.7			255
					SIMS	6066	6071	2	5	3.0	W		3	1.7			255
02S-04W-01	SWSWSW	STEPHENS	GULF	MARTIN 1	SIMS	6097	6110	1	13	3.0	W		5	2.6			256
02S-04W-01	SWSWSW	STEPHENS	GULF	MARTIN 3	TSSY	4063	4102	1	39	3.5	W		13	3.0			1628
					TSSY	4280	4311	2	31	3.5	W		9	3.4			1628
02S-04W-13	NENESW	STEPHENS	GULF	SIMS M 17	TSSY	3480	3499	1	19	3.5	W	P	3	6.3			258 D
					TSSY	3561	3591	2	30	3.5	W		6	5.0			258 D
					WDMS	3825	3851	3	26	3.5	W		8	3.3			258 D
02S-04W-13	NWSW	CARTER	GULF	BOWER - SIMS 1	HNTN	3843	3964	1	121	3.5	S		50	2.4			215
					OLCK	6873	6918	2	45	3.5	S		20	2.3			215
02S-04W-15	NENESE	STEPHENS	MAGNOLIA	SMITH 1	UNKN	1299	1303	1	4		C				5	.8	3297
02S-04W-15	NENESW	STEPHENS	SKELLY	SMITH SOHPRONIA 12	UNKN	3	57	1	54	3.0	W		18	3.0			3345
					PRMN	676	696	2	20	3.0	W		5	4.0			3345
					PRMN	704	712	3	8	3.0	W		3	2.7			3345
					PRMN	840	847	4	7	3.0	W		3	2.3			3345
					PRMN	850	852	5	2	3.0	W		1	2.0			3345
					PRMN	857	865	6	8	3.0	W		3	2.7			3345
					PRMN	875	878	7	3	3.0	W		1	3.0			3345
					PRMN	881	888	8	7	3.0	W		2	3.5			3345
02S-04W-23	NENENE	STEPHENS	MAGNOLIA	MARTIN J L 17	UNKN	3862	3906	1	44		C				8	5.5	3502
					UNKN	4021	4030	2	9		C				1	9.0	3502
					SCMR	4030	4058	3	28		C				5	5.6	3502
					SCMR	4063	4130	4	67		C				20	3.4	3502
02S-04W-23	SENENE	STEPHENS	MAGNOLIA	MARTIN 12	UNKN	420	426	1	6		C		1		1	6.0	3501
					UNKN	511	541	2	30		C		1		7	4.3	3501
					UNKN	856	866	3	10		C		1		3	3.3	3501
					UNKN	932	942	4	10		C		1		1	10.0	3501

T-R-S	LOCATION	COUNTY	OPERATOR	WELLNAME	STRAT NAME	DEPTH INTERVAL		INTERV NO	TOTAL FEET	DIAM	COND	REP	NO OF BOXES	FT PER BOX	NO OF BAGS	FT PER BAG	FILE NO
02S-04W-23	SENENE	STEPHENS	MAGNOLIA	MARTIN 12	UNKN	963	993	5	30		C		1		2	15.0	3501
02S-04W-24	NENWNE	STEPHENS	MAGNOLIA	HARLEY A N 14	DEES	3545	3831	1	287	3.0	W	P	2	143.5			2961
					TSSY	3475	3483	1	8		C				3	2.7	3235
					TSSY	3542	3558	2	16		C				9	1.8	3235
					DEES	3676	3712	3	36		C				31	1.2	3235
					DEES	3804	3840	4	36		C				12	3.0	3235
					DEES	3863	3871	5	8		C				3	2.7	3235
02S-04W-24	NWNE	STEPHENS	MAGNOLIA	HARLEY 1-D	UNKN	4111	4115	1	4		C				3	1.3	3710
					UNKN	4150	4167	2	17		C				14	1.2	3710
					UNKN	4310	4325	3	15		C				7	2.1	3710
					UNKN	4490	4514	4	24		C				2	12.0	3710
02S-04W-24	NWNW	STEPHENS	MOBIL	ELMORE 28	UNKN	580	635	1	55	4.0	W		21	2.6			2842
					UNKN	720	738	2	18	4.0	W		8	2.3			2842
					UNKN	850	878	3	28	4.0	W		11	2.5			2842
					PRRY	994	1018	4	18	4.0	W		9	2.0			2842
02S-04W-24	SWNWNW	STEPHENS	MAGNOLIA	ELMORE W 26	SCMR	4541	4599	1	59	3.0	W	P	2	29.5			2965
					SCMR	4489	4601	1	112		C				15	7.5	3278
02S-04W-31	NENESW	STEPHENS	MAGNOLIA	FINLEY - DUNCAN 1	UNKN	3330	4477	1	1147		C				21	54.6	3172
02S-05W-01	NESWSW	STEPHENS	MAGNOLIA	WILSON J W 32	UNKN	637	658	1	21	3.0	W	P	4	5.3			2958
					UNKN	702	716	2	14	3.0	W	P	4	3.5			2958
					UNKN	753	764	3	11	3.0	W	P	3	3.7			2958
					UNKN	1060	1061	4	1	3.0	W	P	1	1.0			2958
					UNKN	4422	4423	5	1	3.0	W	P	1	1.0			2958
					UNKN	4441	4448	6	7	3.0	W	P	3	2.3			2958
02S-05W-01	NESWSW	STEPHENS	MAGNOLIA	WILSON J W 32	PRMN	442	474	1	32		C				6	5.3	3175
					PRMN	637	764	2	127		C				22	5.8	3175
					UNKN	1060	1112	3	52		C				4	13.0	3175
					SIMS	4440	4461	4	21		C				4	5.3	3175
02S-05W-01	SESWSW	STEPHENS	MAGNOLIA	WILSON J W 31	PRMN	425	475	1	50		C				8	6.3	3420
					PRMN	665	691	2	26		C				7	3.7	3420

T-R-S	LOCATION	COUNTY	OPERATOR	WELLNAME	STRAT NAME	DEPTH INTERVAL		INTERV NO	TOTAL FEET	DIAM	COND	REP	NO OF BOXES	FT PER BOX	NO OF BAGS	FT PER BAG	FILE NO
02S-05W-01	SESWSW	STEPHENS	MAGNOLIA	WILSON J W 31	PRMN	710	717	3	7		C				1	7.0	3420
					PRMN	930	938	4	8		C				2	4.0	3420
					PRMN	1073	1093	5	20		C				5	4.0	3420
02S-05W-02		STEPHENS	MOBIL	DILLARD M 47	UNKN	210	223	1	14	3.5	W		4	3.5			2947
02S-05W-02	NENWSE	STEPHENS	GULF	BROWN 8	PNTC	411	451	1	40	3.5	W		13	3.1			1655
02S-05W-02	NWSENE	STEPHENS	MOBIL	DILLARD M 54	PRMN	391	427	1	36	3.5	W		13	2.8			2883
					PRMN	433	444	2	11	3.5	W		4	2.8			2883
					PRMN	595	610	3	15	3.5	W		6	2.5			2883
					PRMN	615	665	4	50	3.5	W		19	2.6			2883
					PRMN	672	694	5	22	3.5	W		7	3.1			2883
02S-05W-02	SENWNE	STEPHENS	MOBIL	DILLARD M 60	PRMN	415	429	1	14	4.0	W		5	2.8			2872
					PRMN	436	463	2	27	4.0	W		9	3.0			2872
					PRMN	610	716	3	106	4.0	W		35	3.0			2872
02S-05W-02	SESENE	STEPHENS	MAGNOLIA	DILLARD M 39	PRMN	423	699	1	277	3.5	W	P	4	69.3			2962
					PRMN	1061	1081	2	21	3.5	W	P	2	10.5			2962
					HMPR	2662	2681	3	20	3.5	W	P	1	20.0			2962
					SIMS	3195	3258	4	64	3.5	W	P	2	32.0			2962
					PRMN	422	450	1	28		C				27	1.0	3844
					PRMN	690	714	2	24		C				38	.6	3844
					PRMN	1045	1103	3	58		C				28	2.1	3844
					HMPR	2659	2684	4	25		C				14	1.8	3844
					SIMS	3195	3208	5	13		C				8	1.6	3844
					SIMS	3217	3265	6	48		C				40	1.2	3844
02S-05W-15		STEPHENS	GULF	WHITE UN 1	ABCK	8000	8002	1	2	2.5	W		1	2.0			522
02S-05W-26	NWSE	STEPHENS	TEXACO	KETCHUM 1	ABCK	7150	7161	1	11	3.5	W		3	3.7			901
02S-06W-23	NENWSE	STEPHENS	MAGNOLIA	FARRIS 8	UNKN	1733	1738	1	5		C				6	.8	3618
02S-06W-23	NWNESE	STEPHENS	MAGNOLIA	FARRIS 10	UNKN	1764	1810	1	46		C				15	3.1	3622
02S-06W-23	SENWNW	STEPHENS	MAGNOLIA	FARRIS 9	UNKN	2645	2649	1	4		C				4	1.0	3607
					UNKN	3368	3381	2	13		C				6	2.2	3607
					UNKN	3725	3728	3	3		C				4	.8	3607

T-R-S	LOCATION	COUNTY	OPERATOR	WELLNAME	STRAT NAME	DEPTH INTERVAL		INTERV NO	TOTAL FEET	DIAM	COND	REP	NO OF BOXES	FT PER BOX	NO OF BAGS	FT PER BAG	FILE NO
02S-06W-23	SENWNW	STEPHENS	MAGNOLIA	FARRIS 9	UNKN	4461	4468	4	7		C				5	1.4	3607
02S-06W-23	SESWSE	STEPHENS	MAGNOLIA	JAMES E 7	FARRS	1633	1643	1	10		C				11	.9	3214
02S-06W-23	SWNWSW	STEPHENS	MAGNOLIA	FARRIS 11	UNKN	1925	1928	1	3		C				1	3.0	3624
02S-06W-23	SWSENE	STEPHENS	MAGNOLIA	FARRIS 13	FARRS	1784	1886	1	102		C				26	3.9	3623
02S-06W-32	SWSE	STEPHENS	HAMILTON	COMANCHE	CNYN	2395	2426	1	31	4.0	S		11	2.8			2060
					VIOL	2901	2937	2	36	4.0	S		12	3.0			2060
					VIOL	2940	2966	3	26	4.0	S		9	2.9			2060
02S-07W-14	NWNW	STEPHENS	REGAL	HEWITT 1	MDRN	3652	3676	1	24	3.5	W		8	3.0			1746
					MDRN	3694	3703	2	9	3.5	W		3	3.0			1746
02S-07W-36	NWNW	STEPHENS	COMANCHE	MURRAY 1	CNYN	2679	2741	1	62	3.5	W		22	2.8			1964
02S-08W-13		STEPHENS	WETZEL	MCCLURE 1	PNTC	1420	1442	1	23	3.5	W		8	2.9			1894
					PNTC	1464	1481	2	17	3.5	W		6	2.8			1894
02S-10W-06	SENESW	COTTON	PERKINS	RECORDS 1	PRDD	2130	2169	1	39	3.5	W		13	3.0			1055
02S-10W-06	SENWNW	COTTON	PERKINS	CARR 1	PRDD	2117	2143	1	26	2.5	S		3	8.7			1601
02S-10W-27	SWSWNE	COTTON	PAN AMERICAN	PHILPOTT 1	CNYN	4030	4036	1	6	3.5	S		1	6.0			144 A
					HXBR	4036	4089	2	53	3.5	S		17	3.1			144 A
02S-10W-36	N2NWNE	COTTON	PAN AMERICAN	STATE 1-C	ABCK	7475	7500	1	25	4.0	S		10	2.5			485
02S-17W-31	SWSWNW	TILLMAN	KADANE & SONS	TAYLOR HEIRS 1	CNYN	2904	2922	1	18	3.5	W		6	3.0			951
02S-19W-36		TILLMAN	I T I O	ZELLER 2	UNKN	5151	5176	1	25	2.5	W	P	2	12.5			791
02S-19W-36	SWSESE	TILLMAN	I T I O	FILLMORE 2	CNYN	3160	3170	1	10		C				4	2.5	780 C
					UNKN	5237	5244	1	7	3.0	W	P	1	7.0			786
					UNKN	5230	5237	1	7	3.0	W		2	3.5			789
					CNYN	3160	3164	1	4		C				1	4.0	793
					DEES	5177	5182	2	5		C				7	.7	793
03S-01W-04		CARTER	SHELL	CH WF-5	DSMS	198	206	1	8	2.0	W		2	4.0			1291
					DSMS	244	257	2	13	2.0	W		3	4.3			1291
03S-01W-04		CARTER	SHELL	CH WF-6	DSMS	195	203	1	8	2.0	W		2	4.0			1292
					DSMS	247	252	2	5	2.0	W		1	5.0			1292
03S-01W-05		CARTER	SHELL	CH WF-1	UNKN	580	585	1	5	2.0	W		1	5.0			1287
					UNKN	595	600	2	5	2.0	W		1	5.0			1287

T-R-S	LOCATION	COUNTY	OPERATOR	WELLNAME	STRAT NAME	DEPTH INTERVAL		INTERV NO	TOTAL FEET	DIAM	COND	REP	NO OF BOXES	FT PER BOX	NO OF BAGS	FT PER BAG	FILE NO
03S-01W-05		CARTER	SHELL	CH WF-2	PRMN	349	358	1	9	2.0	W		2	4.5			1288
03S-01W-05		CARTER	SHELL	CH WF-3	PRMN	450	455	1	5	2.0	W		1	5.0			1289
03S-01W-05		CARTER	SHELL	CH WF-4	DSMS	514	530	1	16	2.0	W		3	5.3			1290
03S-01W-05		CARTER	SHELL	CH WF-7	DSMS	235	250	1	15	2.0	W		3	5.0			1293
03S-02W-07	NESWNW	CARTER	GETTY	WYLIE 1	MCLS	8324	8344	1	20	3.5	W		7	2.9			909
03S-02W-26	SWSWSW	CARTER	MAGNOLIA	REXROAT 1	UNKN	738	744	1	6		C				3	2.0	3415
					UNKN	816	819	2	3		C				2	1.5	3415
03S-02W-27	SWNWNW	CARTER	TWIN MOUNTAIN	CALDWELL 29	PRMN	818	850	1	32	3.5	W	P	4	8.0			921
03S-02W-28	SESENE	CARTER	TWIN MOUNTAIN	MCGILL 6	PRMN	830	845	1	15	3.5	W		4	3.8			922
03S-02W-34	SESENE	CARTER	LINCOLN ROCK	OCONNOR 5	PRMN	88	405	1	317	2.0	W	P	5	63.4			35 A
03S-02W-35	SWNWSW	CARTER	LINCOLN ROCK	LIDDELL 8	PRMN	101	103	1	2	2.0	W		1	2.0			32 C
03S-02W-35	SWSE	CARTER	ARDMORE DRILLING	STONE 1	FSLN	5785	5810	1	25	4.0	W		8	3.1			1583
03S-03W-01	NENE	CARTER	HUBER J M	HOLLINGSWORTH 1	ABCK	9158	9208	1	50	2.3	S		6	8.3			3019
					KDBD	10030	10344	2	314	2.3	S	P	8	39.3			3019
03S-03W-14	SENE	CARTER	KING	STEWART 1-14	HFNR	6541	6575	1	34	3.5	S		9	3.8			630
					HFNR	6541	6575	1	34	3.5	S		3	11.3			4101
03S-03W-16	SWSW	CARTER	HUMBLE	WOODRUFF 1	SPRG	10323	10373	1	50	3.5	W		14	3.6			216
					SPRG	10393	10440	2	47	3.5	W		14	3.4			216
03S-03W-20	NWNWSE	CARTER	MAGNOLIA	BRISTOW ALICE 1	SPRG	8841	8886	1	46	3.0	W	P	2	23.0			2964
					SPRG	9103	9124	2	22	3.0	W	P	1	22.0			2964
					SPRG	9163	9211	3	49	3.0	W	P	1	49.0			2964
					SPRG	8728	8888	1	160		C				56	2.9	3246
					SPRG	9103	9213	2	110		C				22	5.0	3246
					SPRG	9517	9745	3	228		C				27	8.4	3246
					SPRG	9925	9926	4	1		C				1	1.0	3246
03S-03W-20	SESE	CARTER	MAGNOLIA	STULL M 1	SPRG	8672	8748	1	76		C				18	4.2	3300
					SPRG	9078	9082	2	4		C				5	.8	3300
03S-03W-28	NESWNE	CARTER	SHELL	CHASE 1-28	SMPS	14928	14978	1	50	4.0	W		20	2.5			2564
					ABCK	16278	16329	2	51	4.0	S		17	3.0			2564
					ABCK	16404	16565	3	161	4.0	S		60	2.7			2564

T-R-S	LOCATION	COUNTY	OPERATOR	WELLNAME	STRAT NAME	DEPTH INTERVAL		INTERV NO	TOTAL FEET	DIAM	COND	REP	NO OF BOXES	FT PER BOX	NO OF BAGS	FT PER BAG	FILE NO
03S-03W-28	NESWNE	CARTER	SHELL	CHASE 1-28	ABCK	16573	16613	4	40	4.0	S		15	2.7			2564
					ABCK	16665	16673	5	8	4.0	S		3	2.7			2564
					BRWNS	17221	17325	6	104	4.0	S		38	2.7			2564
					OLCK	14928	14978	1	50	4.0	S		7	7.1			4066
					ABCK	16278	16329	2	51	4.0	S		6	8.5			4066
					ABCK	16404	16613	3	209	4.0	S		25	8.4			4066
					ABCK	16665	16673	4	8	4.0	S		2	4.0			4066
					ABCK	17226	17326	5	100	4.0	S		11	9.1			4066
					UNKN	6512	6529	1	17	4.0	C		2		9	1.9	4067
					FSLN	6697	6713	2	16	4.0	C		2		17	.9	4067
03S-03W-30	NWSESW	CARTER	MOBIL	HEALDTON UN 31	HLDN	1139	1187	1	48	4.0	W		16	3.0			2807
03S-03W-30	SESWSW	CARTER	MOBIL	HEALDTON WIW UN 1-30	HLDN	1211	1240	1	29	4.0	W		10	2.9			2894
					HLDN	1337	1367	2	30	4.0	W		11	2.7			2894
03S-03W-30	SWSE	CARTER	MOBIL	HEALDTON UN 1-32	HLDN	1147	1198	1	51	4.0	W		18	2.8			2806
03S-03W-31		CARTER	MOBIL	HEALDTON UN 1-34	HLDN	935	1007	1	72	4.0	W		24	3.0			2972
					HLDN	1024	1155	2	131	4.0	W		47	2.8			2972
03S-03W-31	N2N2NE	CARTER	MOBIL	HEALDTON WIW 3	UNKN	3735	3964	1	229	4.0	W		79	2.9			2970
03S-03W-31	NESESE	CARTER	MAGNOLIA	RICHARDS E T 22	UNKN	1229	1240	1	11		C				2	5.5	3480
					UNKN	1303	1354	2	51		C				6	8.5	3480
03S-03W-31	NWSENE	CARTER	MOBIL	HEALDTON WIW UN 33	HLDN	1261	1291	1	30	3.7	W		10	3.0			2986
03S-03W-31	NWSESW	CARTER	MOBIL	HEALDTON 12-103	HLDN	1122	1169	1	47	3.5	S		16	2.9			2985
					HLDN	1196	1280	2	84	3.5	S		31	2.7			2985
					HLDN	1288	1392	3	104	3.5	S		32	3.3			2985
					HLDN	1397	1428	4	31	3.5	S		11	2.8			2985
					HLDN	1129	1400	1	272	3.5	S		27	10.1			2989
03S-03W-31	SESWSE	CARTER	MOBIL	HEALDTON 104	HLDN	914	1085	1	171	4.0	W		58	2.9			2881
					HLDN	1093	1230	2	137	4.0	W		42	3.3			2881
03S-03W-31	SWSWNE	CARTER	MOBIL	HEALDTON 3-77	HLDN	1017	1072	1	55	3.5	W		19	2.9			2977
					HLDN	1077	1199	2	122	3.5	W		40	3.0			2977
					HLDN	1204	1222	3	18	3.5	W		5	3.6			2977

T-R-S	LOCATION	COUNTY	OPERATOR	WELLNAME	STRAT NAME	DEPTH INTERVAL		INTERV NO	TOTAL FEET	DIAM	COND	REP	NO OF BOXES	FT PER BOX	NO OF BAGS	FT PER BAG	FILE NO
03S-03W-31	SWSWNE	CARTER	MOBIL	HEALDTON 3-77	HLDN	1233	1389	4	156	3.5	W		60	2.6			2977
					HLDN	1389	1506	5	118	3.5	S		43	2.7			2977
					HLDN	1025	1072	1	47	3.5	S	P	6	7.8			2984
					HLDN	1077	1388	2	311	3.5	S	P	32	9.7			2984
03S-03W-31	SWSWSW	CARTER	MOBIL	HEALDTON WIW UN 1-28	HLDN	1052	1131	1	79	4.0	W		26	3.0			2893
03S-03W-32	SWSW	CARTER	SHELL	HEALDTON W F A 16-1	HLDN	1135	1184	1	49	3.5	S		6	8.2			4103
03S-03W-32	SWSW	CARTER	SHELL	HEALDTON W F A 16-I	HLDN	1135	1184	1	49	3.5	S		17	2.9			4069
03S-04W-20	SENWNE	JEFFERSON	CAMERON	SHEPARD 1	ABCK	6278	6296	1	18	4.0	S	P	1	18.0			1375
03S-05W-22	NESENE	JEFFERSON	MAGNOLIA	LITTLE 1	UNKN	1183	1186	1	3		C				3	1.0	3745
					UNKN	1734	1739	2	5		C				4	1.3	3745
					UNKN	1750	1760	3	10		C				7	1.4	3745
					UNKN	1960	1980	4	20		C				12	1.7	3745
					UNKN	2297	2306	5	9		C				1	9.0	3745
					UNKN	2382	2385	6	3		C				1	3.0	3745
					UNKN	2456	2459	7	3		C				1	3.0	3745
					UNKN	2831	2838	8	7		C				1	7.0	3745
					UNKN	3348	3376	9	28		C				18	1.6	3745
					UNKN	3554	3570	10	16		C				12	1.3	3745
					UNKN	3571	3579	11	8		C				8	1.0	3745
03S-05W-22	NESW	JEFFERSON	MAGNOLIA	GULF - FEE 1	PCMB	6430	6441	1	11		C				11	1.0	3274
03S-16W-17	NWSWSE	TILLMAN	MAGNOLIA	AMYX 1	CNYN	3266	3279	1	13		C				4	3.3	3475
					MCLS	5312	5317	2	5		C				3	1.7	3475
					MCLS	5541	5546	3	5		C				1	5.0	3475
					ABCK	5661	5676	4	15		C				3	5.0	3475
03S-16W-18	SENW	TILLMAN	CITIES SERVICE	HUTCHESON 1-A	CNYN	3534	3599	1	65	4.0	W	P	3	21.7			2672
					ABCK	5635	5691	2	56	4.0	W	P	3	18.7			2672
					ABCK	5751	5807	3	56	4.0	W		11	5.1			2672
03S-16W-32	NESW	TILLMAN	BENCHMARK	WARD 1	STRN	5070	5085	1	15	4.0	W		5	3.0			4219
					STRN	5088	5104	2	16	4.0	W		6	2.7			4219
03S-19W-01	N2N2NW	TILLMAN	I T I O	DICKEY 6	UNKN	3097	3102	1	5	2.0	C				5	1.0	780

T-R-S	LOCATION	COUNTY	OPERATOR	WELLNAME	STRAT NAME	DEPTH INTERVAL		INTERV NO	TOTAL FEET	DIAM	COND	REP	NO OF BOXES	FT PER BOX	NO OF BAGS	FT PER BAG	FILE NO
03S-19W-01	N2N2NW	TILLMAN	I T I O	DICKEY 6	UNKN	4967	4984	2	17	2.0	C				22	.8	780
03S-19W-01	SWSWNE	TILLMAN	CITIES SERVICE	GRAHAM 3	CNYN	3182	3282	1	100	2.5	W	P	11	9.1			72 A
03S-19W-01	W2W2NW	TILLMAN	I T I O	DICKEY 7	CNYN	3115	3120	1	5		C				8	.6	790
					ABCK	5010	5014	2	4		C				9	.4	790
					ABCK	5030	5036	3	6		C				7	.9	790
03S-19W-02		TILLMAN	I T I O	WILKINS 1	UNKN	5265	5274	1	9	3.0	W		3	3.0			766
03S-19W-02	SENENE	TILLMAN	I T I O	BANKER 1	UNKN	3127	3130	1	3		C				1	3.0	780 A
					ABCK	5074	5094	2	21		C				16	1.3	780 A
					UNKN	3127	3130	1	3		C				1	3.0	792
					UNKN	5074	5088	2	14		C				9	1.6	792
04S-01W-20	SESWSE	CARTER	CALIFORNIA	PRICE UN 1	OLCK	10746	10768	1	22	4.0	W		8	2.8			2491
					ABCK	11788	11822	2	34	4.0	W		13	2.6			2491
					ABCK	12212	12257	3	45	4.0	W		18	2.5			2491
04S-01W-20	SWSENW	CARTER	CARTER	MARKLAND - GODDARD 1	SMPS	9547	9574	1	27	3.5	S		5	5.4			211 A
04S-01W-32	NENWE2	CARTER	CNG	COTTONWOOD CRK 1-32E	ABCK	9658	9662	1	4	4.0	W		2	2.0			3071
04S-01W-32	NESW	CARTER	CNG	COTTONWOOD CRK 1-32F	ABCK	8558	8566	1	8	4.0	W		3	2.7			3070
					ABCK	8730	8742	2	12	4.0	W		5	2.4			3070
					ABCK	11803	11827	3	24	4.0	S		4	6.0			3070
04S-02W-01	SENE	CARTER	FERGUSON	FISCH UN 1	FSLN	5810	5861	1	51	3.5	W		17	3.0			1531
04S-02W-01	SESW	CARTER	FERGUSON	DILLARD 1-A	FSLN	5865	5894	1	29	3.5	W		10	2.9			1529
04S-02W-12	NWNE	CARTER	FERGUSON	GODDARD 1-A	FSLN	5950	6002	1	52	3.5	W		18	2.9			1528
04S-02W-15	NESWSW	CARTER	MAGNOLIA	WOODRUFF L J 27	CHBB	1364	1380	1	17	3.0	W	P	2	8.5			2840
					NRRS	1670	1697	2	28	3.0	W	P	4	7.0			2840
					LGRV	1807	1836	3	30	3.0	W	P	4	7.5			2840
					LGRV	2009	2041	4	33	3.0	W	P	5	6.6			2840
					LGRV	2049	2077	5	29	3.0	W	P	4	7.3			2840
					LGRV	2119	2140	6	22	3.0	W	P	3	7.3			2840
					HWTT	1276	1308	1	32		C				5	6.4	3495
					CHBB	1336	1388	2	52		C				18	2.9	3495
					NRRS	1664	1719	3	55		C				13	4.2	3495

T-R-S	LOCATION	COUNTY	OPERATOR	WELLNAME	STRAT NAME	DEPTH INTERVAL		INTERV NO	TOTAL FEET	DIAM	COND	REP	NO OF BOXES	FT PER BOX	NO OF BAGS	FT PER BAG	FILE NO
04S-02W-15	NESWSW	CARTER	MAGNOLIA	WOODRUFF L J 27	LGRV	1807	1847	4	40		C				22	1.8	3495
					LGRV	1990	2091	5	101		C				60	1.7	3495
					LGRV	2119	2157	6	38		C				24	1.6	3495
04S-02W-16		CARTER	TEXACO	SHELLENBERGER 10	PSLV	2181	2211	1	30	4.0	W		12	2.5			586
					PSLV	2227	2265	2	38	4.0	W		16	2.4			586
					PSLV	2314	2373	3	59	4.0	W		24	2.5			586
04S-02W-16		CARTER	TEXACO	SHELLENBERGER 8	PSLV	1995	2058	1	63	4.0	W		23	2.7			584
					PSLV	2141	2258	2	117	4.0	W		48	2.4			584
					PSLV	2370	2397	3	27	4.0	W		12	2.3			584
04S-02W-16		CARTER	TEXACO	SHELLENBERGER 9	PSLV	2131	2144	1	13	4.0	W		4	3.3			585
04S-02W-16	NENENE	CARTER	MAGNOLIA	CRUCE W L 20	CHBB	1318	1360	1	42		C				15	2.8	3810
					CHBB	1398	1448	2	50		C				8	6.3	3810
					CHBB	1538	1558	3	20		C				6	3.3	3810
					LGRV	1905	1955	4	50		C				15	3.3	3810
					LGRV	2065	2116	5	51		C				5	10.2	3810
					LGRV	2354	2390	6	36		C				4	9.0	3810
04S-02W-16	NWNENE	CARTER	MAGNOLIA	CRUCE W L 21	NRRS	1755	1805	1	50		C				10	5.0	3824
					NRRS	2050	2105	2	55		C				18	3.1	3824
04S-02W-18	SENWSE	CARTER	MAPCO	WESTHEIMER NEUSTADT 2-	HWTT	2431	2453	1	26	3.5	S		7	3.7			3946
					HWTT	2458	2477	2	19	3.5	S		7	2.7			3946
					HWTT	2516	2545	3	29	3.5	S		10	2.9			3946
					HWTT	2550	2551	4	1	3.5	S		1	1.0			3946
					OLCK	3661	3703	5	42	3.5	S		14	3.0			3946
04S-02W-22	E2NWSW	CARTER	WOLVERINE	DILLARD 114	UNKN	1887	1899	1	12	3.0	W		3	4.0			1439
					UNKN	2316	2330	2	14	3.0	W		4	3.5			1439
					UNKN	2865	2875	3	10	3.0	W		3	3.3			1439
04S-02W-22	NENESW	CARTER	HUMBLE	HEFNER 19	PSLV	1451	1493	1	42	3.5	W		9	4.7			44 B
					PSLV	1526	1553	2	27	3.5	W		8	3.4			44 B
					PSLV	1726	1770	3	44	3.5	W		11	4.0			44 B
					PSLV	1845	1853	4	8	3.5	W		3	2.7			44 B

AREA: SOUTHWEST

T-R-S	LOCATION	COUNTY	OPERATOR	WELLNAME	STRAT NAME	DEPTH INTERVAL		INTERV NO	TOTAL FEET	DIAM	COND	REP	NO OF BOXES	FT PER BOX	NO OF BAGS	FT PER BAG	FILE NO
04S-02W-22	NENESW	CARTER	HUMBLE	HEFNER 19	PSLV	1888	1893	5	5	3.5	W		2	2.5			44 B
					PSLV	2330	2334	6	4	3.5	W		2	2.0			44 B
					PSLV	2375	2381	7	6	3.5	W		2	3.0			44 B
04S-02W-22	NWNWSW	CARTER	SHELL	DILLARD A 116	HWTT	1633	1668	1	35	3.5	S		2	17.5			4096
					HWTT	1715	1758	2	43	3.5	S		2	21.5			4096
					HWTT	1767	1785	3	18	3.5	S		2	9.0			4096
					HWTT	1910	1972	4	62	3.5	S		3	20.7			4096
					HWTT	1975	2050	5	75	3.5	S		4	18.8			4096
					HWTT	2083	2104	6	21	3.5	S		2	10.5			4096
					HWTT	2198	2226	7	28	3.5	S		2	14.0			4096
					HWTT	2229	2254	8	25	3.5	S		2	12.5			4096
					HWTT	2257	2268	9	11	3.5	S		1	11.0			4096
					HWTT	2284	2286	10	2	3.5	S		1	2.0			4096
					HWTT	1633	1669	1	36	3.5	C		5		36	1.0	4111
					HWTT	1715	1757	2	42	3.5	C		6		42	1.0	4111
					HWTT	1767	1786	3	19	3.5	C		4		19	1.0	4111
					HWTT	1910	2051	4	141	3.5	C		18		137	1.0	4111
					HWTT	2083	2108	5	25	3.5	C		4		28	.9	4111
					HWTT	2195	2286	6	91	3.5	C		14		108	.8	4111
04S-02W-22	SENWSE	CARTER	SHELL	DILLARD A-115	HWTT	1670	2272	1	602	3.0	W	P	48	12.5			1089
					HWTT	2422	2465	2	43	3.0	W	P	6	7.2			1089
					HWTT	2703	2723	3	20	3.0	W	P	2	10.0			1089
04S-02W-26	SENENW	CARTER	MAGNOLIA	GRIFFIN B F 3	CHBB	2562	2628	1	66		C				16	4.1	3450
					LGRV	3332	3347	2	15		C				4	3.8	3450
					LGRV	3361	3376	3	15		C				3	5.0	3450
					LGRV	3680	5725	4	45		C				9	5.0	3450
					LGRV	3770	3785	5	15		C				3	5.0	3450
04S-02W-27		CARTER	TEXACO	DILLARD 14	PSLV	1953	1986	1	33	4.0	W		12	2.8			589
					PSLV	2032	2087	2	55	4.0	W		22	2.5			589
04S-03W-03	NENESW	CARTER	SHELL	MULLEN UN 1	ABCK	3800	3827	1	27	3.5	S		10	2.7			1339

T-R-S	LOCATION	COUNTY	OPERATOR	WELLNAME	STRAT NAME	DEPTH INTERVAL		INTERV NO	TOTAL FEET	DIAM	COND	REP	NO OF BOXES	FT PER BOX	NO OF BAGS	FT PER BAG	FILE NO
04S-03W-03	NESWSW	CARTER	E L COX	WESLEY UN 1-A	ABCK	3806	3983	1	177	3.5	W		71	2.5			1092
04S-03W-03	NWSWSE	CARTER	SHELL - TEXACO	WESLEY 1A-3	ABCK	3584	3633	1	49	4.0	S		18	2.7			131 A
04S-03W-04	NENW	CARTER	MAGNOLIA	CHILTON R 29	HLDN	865	1119	1	254		C				30	8.5	3529
04S-03W-04	SENWNE	CARTER	MOBIL	DAWSON - CHILTON UN 1	UNKN	3246	3700	1	454	4.0	W	P	1	454.0			2987
					ABCK	3246	3368	2	122	4.0	S		32	3.8			2987
					ABCK	3672	3683	3	11	4.0	S	P	1	11.0			2987
					ABCK	3689	3700	4	11	4.0	S		2	5.5			2987
04S-03W-05	E2E2NE	CARTER	SHELL	HEALDTON W F J 24-I	UNKN	590	596	1	6	4.0	S		3	2.0			4073
					UNKN	825	852	2	27	4.0	S		9	3.0			4073
					UNKN	862	868	3	6	4.0	S		2	3.0			4073
					UNKN	910	924	4	14	4.0	S		5	2.8			4073
					UNKN	932	946	5	14	4.0	S		5	2.8			4073
					UNKN	1075	1117	6	42	4.0	S		14	3.0			4073
04S-03W-05	NENESW	CARTER	SHELL	HEALDTON W F O-60-I	HLDN	798	817	1	19	4.0	S		6	3.2			4113
					HLDN	847	850	2	3	4.0	S		1	3.0			4113
					HLDN	890	932	3	42	4.0	S		12	3.5			4113
					HLDN	943	975	4	32	4.0	S		11	2.9			4113
					HLDN	980	990	5	10	4.0	S		3	3.3			4113
					HLDN	1086	1101	6	15	4.0	S		5	3.0			4113
					HLDN	1137	1156	7	19	4.0	S		7	2.7			4113
04S-03W-05	NENWNE	CARTER	SHELL	HEALDTON W F UN J-25-I	HLDN	890	914	1	24	4.0	S		8	3.0			4148
					HLDN	946	964	2	18	4.0	S		6	3.0			4148
					HLDN	1020	1035	3	15	4.0	S		6	2.5			4148
					HLDN	1042	1068	4	26	4.0	S		9	2.9			4148
					HLDN	1077	1108	5	31	4.0	S		12	2.6			4148
04S-03W-05	NWNENW	CARTER	SHELL	JOHNSON 13-B	PSLV	970	2119	1	1179	3.0	W	P	67	17.6			1088
04S-03W-05	SENESW	CARTER	SHELL	MCCLURE 59	HLDN	705	1097	1	392	3.5	W		80	4.9			1085
04S-03W-05	SESESE	CARTER	SINCLAIR	MILLION & THOMAS 33	HLDN	685	1153	1	468	2.5	W	P	3	156.0			403
04S-03W-06		CARTER	SHELL	HORTON 1-C	HLDN	872	1208	1	336	3.0	W	P	49	6.9			1087
					HLDN	872	1208	1	336	3.5	W		67	5.0			4117

T-R-S	LOCATION	COUNTY	OPERATOR	WELLNAME	STRAT NAME	DEPTH INTERVAL		INTERV NO	TOTAL FEET	DIAM	COND	REP	NO OF BOXES	FT PER BOX	NO OF BAGS	FT PER BAG	FILE NO
04S-03W-06	NENENW	CARTER	MOBIL	HEALDTON 105	HLDN	904	1090	1	186	4.0	W		62	3.0			2879
					HLDN	1096	1149	2	53	4.0	W		15	3.5			2879
					HLDN	1157	1175	3	18	4.0	W		7	2.6			2879
					HLDN	1187	1202	4	15	4.0	W		6	2.5			2879
04S-03W-06	NENWNE	CARTER	MOBIL	HEALDTON 106	HLDN	760	1312	1	552	4.0	W		187	3.0			2882
04S-03W-06	SWSWNE	CARTER	SHELL	HORTON 28	HLDN	877	880	1	3	4.0	C		1		3	1.0	4159
					HLDN	894	921	2	27	4.0	C		3		26	1.0	4159
					HLDN	925	926	3	1	4.0	C		1		1	1.0	4159
					HLDN	931	947	4	16	4.0	C		2		14	1.1	4159
					HLDN	953	954	5	1	4.0	C		1		1	1.0	4159
					HLDN	963	967	6	4	4.0	C		1		4	1.0	4159
					HLDN	977	1010	7	33	4.0	C		4		32	1.0	4159
					HLDN	1044	1140	8	96	4.0	C		10		80	1.2	4159
					HLDN	1144	1164	9	20	4.0	C		2		19	1.1	4159
					HLDN	1189	1223	10	34	4.0	C		4		32	1.1	4159
04S-03W-08	SWNWNE	CARTER	SHELL	HEALDTON W F V-72-1	HLDN	790	822	1	32	4.0	S		11	2.9			4124
					HLDN	828	848	2	20	4.0	S		7	2.9			4124
					HLDN	854	867	3	13	4.0	S		5	2.6			4124
					HLDN	891	899	4	8	4.0	S		3	2.7			4124
					HLDN	945	960	5	15	4.0	S		5	3.0			4124
					HLDN	967	1001	6	34	4.0	S		13	2.6			4124
					HLDN	1144	1156	7	12	4.0	S		5	2.4			4124
					HLDN	1164	1172	8	8	4.0	S		3	2.7			4124
04S-03W-10		CARTER	COX EDWIN L	T W	HLDN	1020	1240	1	220	2.5	W	P	10	22.0			887
04S-03W-10	NWNWNE	CARTER	MOBIL	SMALLEY J A 40	ABCK	3154	3210	1	56	4.0	W		25	2.2			2833
					ABCK	3300	3356	2	56	4.0	W		19	2.9			2833
					ABCK	3415	3576	3	161	4.0	W		45	3.6			2833
04S-03W-10	NWSWSW	CARTER	COX EDWIN L	C W 18	HLDN	868	926	1	58	3.5	W		19	3.1			1574
					HLDN	946	976	2	30	3.5	W		11	2.7			1574
04S-03W-10	SE	CARTER	COX EDWIN L	T W	HLDN	1238	1296	1	58	2.5	W		4	14.5			886

T-R-S	LOCATION	COUNTY	OPERATOR	WELLNAME	STRAT NAME	DEPTH INTERVAL		INTERV NO	TOTAL FEET	DIAM	COND	REP	NO OF BOXES	FT PER BOX	NO OF BAGS	FT PER BAG	FILE NO
04S-03W-15		CARTER	COX EDWIN L	A F B 6	HLDN	1167	1197	1	30	3.5	W		11	2.7			1587
04S-03W-15		CARTER	COX EDWIN L	C C 20	HLDN	1164	1194	1	30	3.5	W		9	3.3			1588
04S-03W-15	NESWNW	CARTER	MAGNOLIA	HAMON J L 23	HLDN	1003	1024	1	21	3.0	W	P	3	7.0			2870
					HLDN	1134	1160	2	26	3.0	W	P	4	6.5			2870
					HLDN	1165	1184	3	19	3.0	W	P	2	9.5			2870
					HLDN	1002	1196	1	194		C				17	11.4	3280
04S-03W-15	SWSENW	CARTER	EDWIN L COX	M H	HLDN	724	1092	1	368	2.5	W	P	13	28.3			888
04S-04W-32	SESW	JEFFERSON	FERGUSON	SANDMAN 1	VIOL	7335	7365	1	30	3.5	S		10	3.0			1345 E
04S-05W-20	NWNE	JEFFERSON	KAISER FRANCIS	DILLARD 8-20	UNKN	5617	5638	1	21	4.0	S		7	3.0			2535
					UNKN	5639	5652	2	13	4.0	S		5	2.6			2535
					UNKN	5653	5684	3	31	4.0	S		11	2.8			2535
					UNKN	5899	5904	4	5	4.0	S		2	2.5			2535
					UNKN	5905	5930	5	25	4.0	S		9	2.8			2535
					UNKN	5930	5940	6	10	4.0	S		4	2.5			2535
					UNKN	5951	5965	7	14	4.0	S		5	2.8			2535
04S-15W-27	NENENE	TILLMAN	GULF	OWENS 1	ABCK	4041	4081	1	40		C				27	1.5	3512
					ABCK	4227	4232	2	5		C				3	1.7	3512
05S-01W-01	NESE	CARTER	TEXACO	MOBIL 1	ABCK	6300	6310	1	10	3.5	W		4	2.5			499
					ABCK	6519	6534	2	15	3.5	W		6	2.5			499
05S-01W-05	NESENW	CARTER	TEXACO	REYNOLDS 6-D	ABCK	5740	5774	1	34	2.5	S		11	3.1			214
					ABCK	5848	5861	2	13	2.5	S		3	4.3			214
					ABCK	5869	5896	3	27	2.5	S		10	2.7			214
05S-01W-05	NWNESW	CARTER	TEXACO	CHUBBEE 10	LFRDZ	2204	2240	1	37	2.5	W		13	2.8			1041
					BYOU	2407	2457	2	50	2.5	W		17	2.9			1041
05S-01W-14	NESESE	CARTER	MAGNOLIA	COPELAND H E 2	LGRV	3720	3772	1	52		C				5	10.4	3277
05S-01W-14	SENESW	CARTER	GULF	BRYANT 1	PSLV	3437	3444	1	9	2.5	W		3	3.0			154
					LGRV	3759	3768	2	9	2.5	W		4	2.3			154
					LGRV	4250	4260	3	10	2.5	W		2	5.0			154
					LGRV	4205	4215	4	10	2.5	W		4	2.5			154
					DEES	4325	4357	5	32	2.5	W		11	2.9			154

AREA: SOUTHWEST

T-R-S	LOCATION	COUNTY	OPERATOR	WELLNAME	STRAT NAME	DEPTH INTERVAL		INTERV NO	TOTAL FEET	DIAM	COND	REP	NO OF BOXES	FT PER BOX	NO OF BAGS	FT PER BAG	FILE NO
05S-01W-16	SENENE	CARTER	MAGNOLIA	TRAPP MIRIAM 1	LGRV	4089	4453	1	364		C				20	18.2	3193
05S-02W-28	SESW	CARTER	CALIFORNIA OIL	ZELLARS L A 1	CMNL	9825	9875	1	50	2.5	S		17	2.9			469
05S-02W-29	SESE	CARTER	CALIFORNIA O & G	MULLEN J S ET AL 1	WDFD	8978	8987	1	9	2.5	S		3	3.0			65
					WDFD	9010	9023	2	13	2.5	S		4	3.3			65
					BDAC	9188	9196	3	8	2.5	S		3	2.7			65
					BDAC	9208	9288	4	80	2.5	S		28	2.9			65
					BDAC	9299	9332	5	33	2.5	S		11	3.0			65
05S-02W-33	NWSW	CARTER	CALIFORNIA OIL	TICER ET AL 1	BDAC	9480	9532	1	52	2.5	W		15	3.5			468
05S-02W-33	SENE	CARTER	CALIFORNIA OIL	GOODELL 1	BDAC	9456	9505	1	49	2.5	W		13	3.8			311
05S-03W-17	SESWSW	CARTER	TEXAS PACIFIC	SULLIVAN 1	HNTN	9010	9020	1	10	4.0	W		4	2.5			1503
05S-03W-18	SWSWNE	CARTER	ANSCHUTZ	SPENCER ALBIN 7-18	WDFD	7221	9269	1	0		SWC		1	.0			2346
					CMNL	7221	9269	1	0		SWC		1	.0			2346
					DEES	7221	9269	1	0		SWC		1	.0			2346
05S-03W-20	E2NWNW	CARTER	SEAGULL MIDSOUTH	WADE 1-20	VIOL	11298	11320	1	22	3.0	W		10	2.2			3052
05S-03W-30	SWSW	CARTER	TEXAS PACIFIC	SCHONWALD B A-2	CMNL	9210	9223	1	13	4.0	W		4	3.3			1502
05S-05W-24	NW	JEFFERSON	ANSCHUTZ	MURPHY 12-24	DEES	2820	6750	1	0		SWC		1	.0			2340
06S-01W-20	SESENE	LOVE	SANTA FE MINERALS	GILLEY 20-2	DEES	9193	9229	1	36	3.0	W		3	12.0			2610
06S-02W-34	NENENE	LOVE	ANSCHUTZ	ED EVANS 1-34	DEES	6958	8188	1	0		SWC		1	.0			2331
					SCKN	6958	8188	1	0		SWC		1	.0			2331
06S-02W-35	SWSWSW	LOVE	ANSCHUTZ	EVANS 13-35	DEES	8014	8028	1	14	4.0	W		5	2.8			2544
					DCKH	8135	8158	2	23	4.0	W		7	3.3			2544
06S-03W-06	SWSE	LOVE	MAGNOLIA	WILLIAMS N UN 1	UNKN	5598	5602	1	5		C				2	2.5	3302
					OLCK	6634	6664	2	30		C				14	2.1	3302
					ABCK	7830	7836	3	6		C				4	1.5	3302
06S-03W-21	NESE	LOVE	ANSCHUTZ	BOLTON TRUST 9-21	DEES	7335	7356	1	21	4.0	W		8	2.6			2543
06S-05W-33	NE	JEFFERSON	GULF	ARPELAR 41-W	HXBR	1224	1236	1	12	3.0	S		1	12.0			4251
					HXBR	1250	1329	2	79	3.0	S		10	7.9			4251
06S-05W-33	NESENE	JEFFERSON	GULF	ARPELAR 42-W	HXBR	1230	1241	1	11	3.0	S		2	5.5			4252
					HXBR	1250	1269	2	19	3.0	S		2	9.5			4252
					HXBR	1305	1399	3	94	3.0	S		11	8.5			4252

T-R-S	LOCATION	COUNTY	OPERATOR	WELLNAME	STRAT NAME	DEPTH INTERVAL		INTERV NO	TOTAL FEET	DIAM	COND	REP	NO OF BOXES	FT PER BOX	NO OF BAGS	FT PER BAG	FILE NO
06S-05W-33	NESENE	JEFFERSON	GULF	S ARPELAR 42-W	HXBR	1230	1267	1	37	2.5	S		3	12.3			388
					HXBR	1303	1391	2	88	2.5	S		10	8.8			388
					HXBR	1368	1399	3	31	2.5	W	P	1	31.0			388
06S-05W-33	NESWNE	JEFFERSON	GULF	ARPELAR 39-W	HXBR	1150	1345	1	195	2.5	S		16	12.2			390
					HXBR	1150	1294	1	144	3.5	S		10	14.4			4238
					HXBR	1301	1345	2	44	3.5	S		6	7.3			4238
06S-05W-33	S2S2SW	JEFFERSON	GULF	ARPELAR 41-W	HXBR	1224	1329	1	105	2.5	S		11	9.5			389
07S-01W-05	SESE	LOVE	RANCHO	GOIN 2	DEES	7411	7506	1	95	3.5	W		29	3.3			1698
07S-01W-07		LOVE	ANSCHUTZ	LOCKE 4-7	DEES	7623	8733	1	0		SWC		1	.0			2335
					DEES	7623	8733	1	0		SWC		1	.0			2335
07S-01W-15	SENW	LOVE	ANSCHUTZ	PASCHALL 6-15	DEES	8130	8917	1	0		SWC		1	.0			2342
07S-01W-18	NWNE	LOVE	ANSCHUTZ	REEVES 2-18	UNKN	8376	8395	1	19	3.5	W		8	2.4			2541
07S-02W-02	SWNW	LOVE	ANSCHUTZ	KIMBELL 5-2	DEES	7971	7999	1	28	2.8	W		10	2.8			2523
07S-02W-02	SWSE	LOVE	ANSCHUTZ	MOBLEY 15-2	DCKH	8192	8218	1	26	4.0	W		9	2.9			2533
07S-02W-10	NESE	LOVE	ANSCHUTZ	KIMBELL 9-10	DEES	8243	8257	1	14	2.5	W		5	2.8			2525
07S-02W-12	NENE	LOVE	ANSCHUTZ	BOWLBY 1-12	DEES	8339	8483	1	0		SWC		1	.0			2326
07S-02W-12	NENESW	LOVE	ANSCHUTZ	MUNZESHEIMER 11-12	DEES	8296	8520	1	0		SWC		1	.0			2339
07S-02W-12	NESESE	LOVE	ANSCHUTZ	KIMBELL 16-12	UNKN	8372	8375	1	3	4.0	W	P	1	3.0			2545
					UNKN	8375	8392	2	17	4.0	W	P	6	2.8			2545
					UNKN	8404	8415	3	11	4.0	W	P	4	2.8			2545
					UNKN	8418	8421	4	3	4.0	W	P	1	3.0			2545
07S-02W-13	SESW	LOVE	ANSCHUTZ	KIMBELL 6-13	DEES	8410	8426	1	16	4.0	W		6	2.7			2524
07S-02W-15	NESE	LOVE	ANSCHUTZ	TALIAFERRO 9-15	DEES	8339	8583	1	0		SWC		1	.0			2348
07S-02W-18	SWNENE	LOVE	W DUNCAN	PARK COLLEGE 2	TYLR	7315	7365	1	50	3.5	W		17	2.9			1568
07S-02W-32	SENWNE	LOVE	HUBER	SLATER 1-B	TYLR	6498	6548	1	50	3.5	W		16	3.1			762
07S-02W-33	S2NWNW	LOVE	HUBER	FOLSON 1	UNKN	6467	6503	1	23	4.0	W		7	3.3			809
07S-02W-34	SENWSW	LOVE	HUBER	CANTRELL 1	TYLR	6479	6518	1	39	3.5	W		12	3.3			846
08S-02W-03		LOVE	SABINE	HARTMAN 2-3	TYLR	6398	6420	1	0		SWC		1	.0			2349

Northeast

AREA: NORTHEAST

T-R-S	LOCATION	COUNTY	OPERATOR	WELLNAME	STRAT NAME	DEPTH INTERVAL		INTERV NO	TOTAL FEET	DIAM	COND	REP	NO OF BOXES	FT PER BOX	NO OF BAGS	FT PER BAG	FILE NO
01N-01E-04	W2SENW	GARVIN	BO JONES	PORTER 1	TULY	3207	3232	1	22	3.5	W		9	2.4			1668
					DEES	3777	3823	2	46	3.5	W		16	2.9			1668
01N-01E-09	SENENW	GARVIN	DAUBE	WATSON 1	DEES	3822	3853	1	30	4.0	W		11	2.7			1661
					DEES	3859	3940	2	81	4.0	W		30	2.7			1661
01N-01E-28	SWNWNW	GARVIN	CARTER	KING 1	HNTN	12254	12268	1	14	3.5	S		5	2.8			34 A
01N-02E-15		MURRAY	SUN	COLLINS - LOW 6	OLCK	1976	2007	1	29	3.5	W		10	2.9			3998
					OLCK	2011	2069	2	58	3.5	W		20	2.9			3998
01N-02E-15	SWSWSE	MURRAY	SUN	COLLINS - LOW 5	OLCK	1960	1967	1	7	3.0	W		3	2.3			3999
					OLCK	1972	1988	2	16	3.0	W		6	2.7			3999
					OLCK	1994	1996	3	3	3.0	W		1	3.0			3999
01N-02E-22	SWNWNE	MURRAY	SUN	LEDBETTER 8	MCLS	1550	1560	1	10	3.0	W		3	3.3			4006
01N-02E-29	SESE	MURRAY	CARTER	CRAWFORD 1	HNTN	5175	5185	1	10	3.5	W		4	2.5			209 A
					VIOL	5474	5499	2	25	3.5	W		8	3.1			209 A
					BRMD	5979	5984	3	5	3.5	W		2	2.5			209 A
01N-02E-32	NWNESE	MURRAY	SOHIO	LEWIS 2-A	MCLS	5966	5991	1	25		C		1		25	1.0	1001
01N-02E-32	NWNWSE	MURRAY	SOHIO	LEWIS 1-A	BRMD	5620	5637	1	17		C		1		21	.8	1000
					BRMD	5677	5897	2	220		C		7		208	1.1	1000
01N-03E-09		MURRAY	SHELL	MOLACER CH 1	OLCK	1028	1034	1	6	2.0	W		1	6.0			1252
					OLCK	1095	1106	2	11	2.0	W		2	5.5			1252
01N-03E-13		MURRAY	SHELL	CORE HOLE SC 16-A	UNKN	133	152	1	19	2.0	W		3	6.3			1275
01N-03E-23		MURRAY	SHELL	CORE HOLE SC 18	UNKN	456	464	1	8	2.0	W		1	8.0			1273
01N-04E-05		MURRAY	SHELL	CORE HOLE SC 15	UNKN	439	449	1	10	2.0	W		2	5.0			1274
01N-08E-03	NWSWSW	COAL	MERCURY	DAISY 2	HNTN	4680	4698	1	18	3.5	W		6	3.0			1715
01N-08E-07		COAL	DELANEY	SAWYER 1	SMPS	4634	3440	1	6	2.0	W		2	3.0			647
					SMPS	4710	4715	2	5	2.0	W		1	5.0			647
01N-08E-21	SESENE	COAL	PASOTEX	SNYDER - VOGEL 1	HNTN	4897	4922	1	25	3.0	W		8	3.1			244
01N-09E-36	NWNWSE	COAL	PAYNE	DAVIS 9	GLCR	3572	3622	1	50	3.5	W		17	2.9			1831
01N-11E-26	SESW	COAL	PASOTEX	UNDERHILL ET AL 1	MCLS	15240	15339	1	99		C				81	1.2	3309
					OLCK	15340	15616	2	276		C				212	1.3	3309
					OLCK	15628	15699	3	71		C				52	1.4	3309

AREA: NORTHEAST

T-R-S	LOCATION	COUNTY	OPERATOR	WELLNAME	STRAT NAME	DEPTH INTERVAL		INTERV NO	TOTAL FEET	DIAM	COND	REP	NO OF BOXES	FT PER BOX	NO OF BAGS	FT PER BAG	FILE NO
01N-11E-26	SESW	COAL	PASOTEX & AP	UNDERHILL UN 1-A	OLCK	15427	15450	1	23	3.0	W	P	4	5.8			245
01N-21E-31	SWNE	PUSHMATAHA	SHELL	DIERKS 1	CSTR	3715	3732	1	17	2.5	S		5	3.4			1108
					MSSP	3715	3732	1	17	2.5	S		5	3.4			1108
02N-01E-23	SENW	GARVIN	KERR MCGEE	FEE DISPOSAL 1	OLCK	4300	4338	1	38	4.0	W		13	2.9			1345 K
02N-03E-27		MURRAY	SHELL	ROBERSON CH 1	OLCK	1125	1141	1	16	2.0	W		3	5.3			1254
					OLCK	1426	1428	2	2	2.0	W		1	2.0			1254
					OLCK	1539	1551	3	12	2.0	W		3	4.0			1254
02N-04E-10		PONTOTOC	SHELL	CORE HOLE SC 12-A	UNKN	87	98	1	11	2.0	W		3	3.7			1285
					UNKN	173	181	2	8	2.0	W		2	4.0			1285
02N-04E-19		PONTOTOC	SHELL	CORE HOLE SC 7	UNKN	459	474	1	15	2.0	W		3	5.0			1266
02N-04E-19		PONTOTOC	SHELL	CORE HOLE SC 7-A	UNKN	357	367	1	10	2.0	W		2	5.0			1267
					UNKN	372	379	2	7	2.0	W		1	7.0			1267
02N-04E-22		PONTOTOC	SHELL	CORE HOLE SC 2-A	UNKN	63	104	1	41	2.0	W		7	5.9			1255
					UNKN	145	160	2	15	2.0	W		3	5.0			1255
02N-06E-20	SWSENE	PONTOTOC	MAGNOLIA	MAYHUE 2	HNTN	4270	4278	1	8		C				9	.9	3474
02N-06E-29	E2NWNW	PONTOTOC	TEXACO	SIMPSON JR 1	HNTN	2798	2821	1	23	4.0	S		8	2.9			853
					VIOL	3382	3394	2	12	4.0	S		4	3.0			853
02N-07E-22	NWNENE	PONTOTOC	SINCLAIR	MCCARTY 3	HNTN	3994	4048	1	54	2.5	W	P	3	18.0			402
02N-07E-22	S2SE	PONTOTOC	MOBIL	EAST FITTS 9-40	CRML	2621	2739	1	118	4.0	W		47	2.5			2878
					HNTN	3452	3510	2	58	4.0	S		20	2.9			2878
02N-07E-22	SENENE	PONTOTOC	DELANEY	HORN 2	MCAL	1284	1295	1	11	2.5	W		3	3.7			663
02N-07E-22	SWSESW	PONTOTOC	MOBIL	EAST FITTS 5-25	UNKN	2614	2734	1	121	4.0	S		46	2.6			2976
02N-07E-23	NWSWNW	PONTOTOC	DELANEY	HORN 2-A	MCAL	1254	1257	1	3	2.5	W		1	3.0			662
					MCAL	1275	1277	2	2	2.5	W		1	2.0			662
02N-07E-23	SWSWNE	PONTOTOC	SHELL	MCKINLEY 1	CRML	2973	2988	1	15	2.5	W		4	3.8			1441
02N-07E-26	NENENW	PONTOTOC	SHELL	BATES 2	VIOL	4069	4099	1	30	3.0	W	P	3	10.0			1393
					VIOL	4302	4307	2	5	3.0	W		1	5.0			1393
02N-07E-26	NESWNE	PONTOTOC	MAGNOLIA	AUGUSTANNA 2	WDFD	3966	4030	1	64		C				11	5.8	3707
					HNTN	4073	4130	2	57		C				20	2.9	3707

AREA: NORTHEAST

T-R-S	LOCATION	COUNTY	OPERATOR	WELLNAME	STRAT NAME	DEPTH INTERVAL		INTERV NO	TOTAL FEET	DIAM	COND	REP	NO OF BOXES	FT PER BOX	NO OF BAGS	FT PER BAG	FILE NO
02N-07E-27	NWNENE	PONTOTOC	MOBIL	EAST FITTS 9-41	WDFD	3388	3423	1	35	4.0	S		12	2.9			2860
					MSNR	3423	3434	2	11	4.0	S		4	2.8			2860
					HNTN	3451	3541	3	90	4.0	S		35	2.6			2860
					HNTN	3775	3795	4	20	4.0	S		9	2.2			2860
					SLVN	3795	3812	5	17	4.0	S		7	2.4			2860
					VIOL	4000	4183	6	183	4.0	S		72	2.5			2860
02N-07E-27	SWSWNW	PONTOTOC	MOBIL	EAST FITTS UN 21-19	WPCK	2372	2455	1	83	4.0	W		32	2.6			2892
					WPCK	2480	2538	2	58	4.0	W		21	2.8			2892
					WDFD	3266	3311	3	45	4.0	W		16	2.8			2892
					HNTN	3560	3589	4	29	4.0	W		11	2.6			2892
					VIOL	3805	4009	5	204	4.0	W		75	2.7			2892
02N-07E-28	NESENW	PONTOTOC	MAGNOLIA	SMITH 3	BRMD	4280	4288	1	8		C				8	1.0	3410
02N-07E-28	SWSWSW	PONTOTOC	MOBIL	EAST FITTS 30-9	UNKN	2385	2420	1	35	4.0	S		14	2.5			2983
					UNKN	2430	2441	2	11	4.0	S		6	1.8			2983
					UNKN	2460	2501	3	41	4.0	S		23	1.8			2983
02N-07E-29	NWSENE	PONTOTOC	MAGNOLIA	SIMPSON 4-A	CRML	2457	2509	1	42		C				42	1.0	3441
02N-07E-29	SWNENW	PONTOTOC	SUN	MID-FITTS UN TR 5-17	CRML	2521	2539	1	18	3.5	S		5	3.6			3941
					CRML	2543	2599	2	56	3.5	S		16	3.5			3941
					MYES	3375	3396	3	21	3.5	S		7	3.0			3941
					HNTN	3396	3432	4	36	3.5	S		12	3.0			3941
					HNTN	3439	3465	5	26	3.5	S		9	2.9			3941
					HNTN	3470	3478	6	8	3.5	S		3	2.7			3941
					VIOL	3825	4077	7	253	3.5	S		79	3.2			3941
					BRMD	4084	4132	8	48	3.5	S		16	3.0			3941
					BRMD	4146	4204	9	58	3.5	S		20	2.9			3941
02N-07E-31	NWNWNE	PONTOTOC	SUN	FITTS WEST UN TR 8	VIOL	3608	3653	1	45	4.0	W		15	3.0			3951
					VIOL	3656	3671	2	15	4.0	W		6	2.5			3951
					VIOL	3674	3877	3	203	4.0	W		67	3.0			3951
					BRMD	3883	3913	4	30	4.0	W		11	2.7			3951
					BRMD	3926	4011	5	85	4.0	W		29	2.9			3951

AREA: NORTHEAST

T-R-S	LOCATION	COUNTY	OPERATOR	WELLNAME	STRAT NAME	DEPTH INTERVAL		INTERV NO	TOTAL FEET	DIAM	COND	REP	NO OF BOXES	FT PER BOX	NO OF BAGS	FT PER BAG	FILE NO
02N-07E-31	NWNWNE	PONTOTOC	SUN	FITTS WEST UN TR 8	MCLS	4046	4146	6	100	4.0	W		35	2.9			3951
					MCLS	4154	4298	7	144	4.0	W		49	2.9			3951
02N-07E-36	NESWSE	PONTOTOC	ANADARKO	AYAKATUBBY 5	CRML	3512	3568	1	56	3.5	W		20	2.8			2306
					CRML	3607	3664	2	57	3.5	W		21	2.7			2306
02N-08E-10	NESENE	COAL	MAGNOLIA	HOCKETT 1	CRML	5627	5647	1	20		C				5	4.0	3242
					CRML	5728	5739	2	11		C				3	3.7	3242
					HNTN	6545	6560	3	15		C				8	1.9	3242
					VIOL	7181	7188	4	7		C				6	1.2	3242
					BRMD	7288	7329	5	41		C				27	1.5	3242
					MCLS	7507	7535	6	28		C				10	2.8	3242
					MCLS	7738	7750	7	12		C				4	3.0	3242
02N-08E-14	SESW	COAL	GETTY	ELLIS 1	CRML	5208	5410	1	202	3.5	W		41	4.9			878
02N-08E-32	E2NESE	COAL	PAN AMERICAN	ROBERTS 1	CRML	4265	4396	1	131	3.5	S		12	10.9			4248
02N-08E-32	NESE	COAL	PAN AMERICAN	ROBERTS 1	CRML	4265	4416	1	151	3.5	W		46	3.3			679
02N-09E-27	SWNW	COAL	IDEAL CEMENT	HARRYMAN ORD 1	DLMT	6134	6183	1	49	3.0	S		7	7.0			4293
					BRMD	6376	6389	2	13	3.0	S		2	6.5			4293
					MCLS	6389	6397	3	8	3.0	S		2	4.0			4293
02N-09E-27	SWNW	COAL	IDEAL CEMENT CO	HARRYMAN ORD 1	VIOL	6134	6183	1	49	3.5	W		16	3.1			727
					UNKN	6376	6397	2	21	3.5	W		7	3.0			727
02N-09E-31	SWNE	COAL	FERGUSON	MCBEE 1	CRML	5525	5616	1	91	4.0	W		30	3.0			1520
02N-09E-36	W2	COAL	TENNECO	ELKINS UN 1-36	WPCK	5632	5675	1	43	4.0	W		14	3.1			1652
					CRML	5730	5778	2	48	4.0	S		20	2.4			1652
					CRML	5790	5870	3	80	4.0	S		27	3.0			1652
					CRML	6446	6561	4	115	4.0	S		41	2.8			1652
02N-10E-31	NESWSW	COAL	TENNECO	VAULATTO 1	UNKN	1846	1882	1	36	3.5	S		7	5.1			2603
02N-14E-16	NENESE	PITTSBURG	SOUTHWEST EXPL	HOEHMAN 1	STNL	5773	5818	1	45	5.0	C		1		9	5.0	4146
					STNL	5843	5969	2	126	5.0	C		1		33	3.8	4146
					STNL	5974	5989	3	15	5.0	C		1		3	5.0	4146
					STNL	5999	6033	4	34	5.0	C		1		9	3.8	4146
					STNL	6143	6181	5	38	5.0	C		1		8	4.8	4146

AREA: NORTHEAST

T-R-S	LOCATION	COUNTY	OPERATOR	WELLNAME	STRAT NAME	DEPTH INTERVAL		INTERV NO	TOTAL FEET	DIAM	COND	REP	NO OF BOXES	FT PER BOX	NO OF BAGS	FT PER BAG	FILE NO
02N-14E-16	NENESE	PITTSBURG	SOUTHWEST EXPL	HOEHMAN 1	STNL	5818	5927	6	109	5.0	C		1		9	12.1	4146
					STNL	8551	8616	7	65	5.0	C		1		11	5.9	4146
					STNL	5945	5981	1	36	5.0	W		12	3.0			4147
					STNL	5988	5994	2	6	5.0	W		2	3.0			4147
					STNL	5999	6021	3	22	5.0	W		8	2.8			4147
					STNL	6143	6155	4	12	5.0	W		5	2.4			4147
					STNL	6167	6187	5	20	5.0	W		6	3.3			4147
					STNL	6593	6605	6	12	5.0	W		4	3.0			4147
					STNL	8551	8588	7	37	5.0	W		12	3.1			4147
					STNL	8599	8611	8	12	5.0	W		4	3.0			4147
					STNL	8647	8659	9	12	5.0	W		4	3.0			4147
02N-15E-21	SWNWNE	PITTSBURG	SHELL	GODDARD CH 1	JKFK	39	42	1	3	2.0	W		1	3.0			1253
					JKFK	48	57	2	9	2.0	W		2	4.5			1253
					JKFK	79	82	3	3	2.0	W		1	3.0			1253
					JKFK	100	104	4	4	2.0	W		1	4.0			1253
					JKFK	188	211	5	23	2.0	W		4	5.8			1253
					JKFK	279	283	6	6	2.0	W		1	6.0			1253
					JKFK	317	320	7	3	2.0	W		1	3.0			1253
					JKFK	367	369	8	2	2.0	W		1	2.0			1253
02N-17E-31	SE	PITTSBURG	SOUTHLAND ROYALTY	DAISY 1-31	MRRW	6187	6204	1	17	3.5	S		2	8.5			3359
03N-01E-06	SWNESW	GARVIN	HEARTLAND	PILGRIM 1-6	PTCL	3936	3951	1	15	3.5	W		5	3.0			8 C
					WMBL	3951	3983	2	32	3.5	W		11	2.9			8 C
03N-01E-06	W2NWSE	GARVIN	HEARTLAND	LAUGHMILLER 1-6	PTCL	3930	3973	1	43	3.5	W		14	3.1			8 B
03N-01E-34	SESWNW	GARVIN	CITIES SERVICE	STATE 1-J	JOIN	4333	4350	1	17	3.5	W	P	2	8.5			3139
					JOIN	1	12	1		3.5	W	P	2				3139
					JOIN	4353	4376	2	23	3.5	W	P	4	5.8			3139
					JOIN	1	26	2		3.5	W	P	4				3139
					JOIN	1	19	3		3.5	W	P	3				3139
					JOIN	4406	4424	3	18	3.5	W	P	6	3.0			3139
03N-02E-08	SWNESW	GARVIN	INTERSTATES O & G	PARRISH 1-8	BRMD	3173	3220	1	47	4.0	W		16	2.9			2317

T-R-S	LOCATION	COUNTY	OPERATOR	WELLNAME	STRAT NAME	DEPTH INTERVAL		INTERV NO	TOTAL FEET	DIAM	COND	REP	NO OF BOXES	FT PER BOX	NO OF BAGS	FT PER BAG	FILE NO
03N-02E-19	NESENW	GARVIN	MAGNOLIA	ROSS 1	UNKN	2138	2153	1	15		C				5	3.0	3801
					UNKN	2911	2922	2	11		C				10	1.1	3801
					UNKN	2942	3004	3	62		C				54	1.1	3801
					UNKN	3041	3047	4	6		C				6	1.0	3801
					UNKN	3096	3110	5	14		C				12	1.2	3801
					UNKN	3146	3151	6	5		C				6	.8	3801
03N-02E-26	S2NWNE	GARVIN	JONES	MARCUS 4	PSLV	2220	2246	1	26	4.0	W		9	2.9			1132
					BRMD	2408	2512	2	104	4.0	W		33	3.2			1132
03N-04E-35		PONTOTOC	SHELL	CORE HOLE SC A	UNKN	744	758	1	14	2.0	W		3	4.7			1284
03N-05E-04		PONTOTOC	SHELL	CORE HOLE SC 9-A	UNKN	190	206	1	16	2.0	W		3	5.3			1269
					UNKN	396	414	2	18	2.0	W		4	4.5			1269
					UNKN	423	438	3	15	2.0	W		3	5.0			1269
03N-05E-05		PONTOTOC	SHELL	CORE HOLE SC 4-F	UNKN	252	265	1	13	2.0	W		3	4.3			1261
					UNKN	294	312	2	18	2.0	W		3	6.0			1261
					UNKN	329	349	3	20	2.0	W		4	5.0			1261
03N-05E-06		PONTOTOC	SHELL	CORE HOLE SC 4-A	UNKN	501	507	1	6	2.0	W		1	6.0			1257
					UNKN	556	565	2	9	2.0	W		2	4.5			1257
03N-05E-06		PONTOTOC	SHELL	CORE HOLE SC 4-C	UNKN	241	247	1	6	2.0	W		1	6.0			1258
					UNKN	404	414	2	10	2.0	S		2	5.0			1258
					UNKN	423	430	3	7	2.0	S		1	7.0			1258
					UNKN	436	443	4	7	2.0	S		2	3.5			1258
03N-05E-06		PONTOTOC	SHELL	CORE HOLE SC 4-D	UNKN	265	312	1	47	2.0	W		8	5.9			1259
					UNKN	351	380	2	29	2.0	W		5	5.8			1259
03N-05E-06		PONTOTOC	SHELL	CORE HOLE SC 4-E	UNKN	238	253	1	15	2.0	W		3	5.0			1260
					UNKN	302	313	2	11	2.0	W		3	3.7			1260
					UNKN	343	350	3	7	2.0	W		1	7.0			1260
03N-05E-06		PONTOTOC	SHELL	CORE HOLE SC 4-G	UNKN	363	368	1	5	2.0	W		1	5.0			1264
03N-05E-06		PONTOTOC	SHELL	CORE HOLE SC 4-H	UNKN	232	246	1	14	2.0	W		3	4.7			1262
					UNKN	318	323	2	5	2.0	W		1	5.0			1262
					UNKN	373	383	3	10	2.0	W		1	10.0			1262

T-R-S	LOCATION	COUNTY	OPERATOR	WELLNAME	STRAT NAME	DEPTH INTERVAL		INTERV NO	TOTAL FEET	DIAM	COND	REP	NO OF BOXES	FT PER BOX	NO OF BAGS	FT PER BAG	FILE NO
03N-05E-06		PONTOTOC	SHELL	CORE HOLE SC 8-A	UNKN	207	221	1	14	2.0	W		3	4.7			1268
					UNKN	226	235	2	9	2.0	W		2	4.5			1268
					UNKN	351	425	3	74	2.0	W		14	5.3			1268
03N-05E-06		PONTOTOC	SHELL	CORE HOLE SC SC-4	UNKN	266	267	1	1	2.0	W		1	1.0			1256
					UNKN	276	299	2	23	2.0	W		4	5.8			1256
					UNKN	309	328	3	19	2.0	W		4	4.8			1256
					UNKN	344	382	4	38	2.0	S		6	6.3			1256
					UNKN	398	415	5	17	2.0	S		3	5.7			1256
03N-05E-11		PONTOTOC	SHELL	CORE HOLE SC 6-A	UNKN	118	129	1	11	2.0	W		2	5.5			1265
					UNKN	261	267	2	6	2.0	W		1	6.0			1265
					UNKN	272	289	3	17	2.0	W		3	5.7			1265
03N-05E-16		PONTOTOC	SHELL	CORE HOLE SC 5-A	UNKN	98	101	1	3	2.0	W		1	3.0			1263
					UNKN	343	356	2	13	2.0	W		2	6.5			1263
					UNKN	380	399	3	19	2.0	W		3	6.3			1263
03N-05E-21		PONTOTOC	SHELL	CORE HOLE SC 10-A	UNKN	93	99	1	6	2.0	W		1	6.0			1270
					UNKN	124	137	2	13	2.0	W		2	6.5			1270
03N-05E-27	NWSE	PONTOTOC	ATLANTIC	HARVEY 1	REGN	4747	4771	1	24	3.5	S		5	4.8			825
03N-08E-04		PONTOTOC	JENKINS	NEELY 1	OLCK	670	689	1	19	2.0	W		3	6.3			1251
03N-09E-31	SWNE	COAL	NCRA	JOHNSTON 1	CRML	3955	4014	1	59	3.5	S		21	2.8			1687
03N-10E-30	NW	COAL	SHELL	HILL 4-A	UNKN	4113	4241	1	128	3.2	W		46	2.8			1417
					UNKN	4273	4276	2	3	3.2	W		1	3.0			1417
					UNKN	5613	5623	3	10	3.2	W		3	3.3			1417
03N-10E-30	SESENW	COAL	SHELL	HILL 3-A	MSSP	4263	4298	1	35	3.5	W		11	3.2			1390
					VIOL	5524	5534	2	10	3.5	W		2	5.0			1390
					BRMD	5597	5606	3	9	3.5	W		2	4.5			1390
					BRMD	5640	5657	4	17	3.5	W	P	1	17.0			1390
					MCLS	6172	6176	5	4	3.5	W		2	2.0			1390
					MCLS	6184	6220	6	36	3.5	W		11	3.3			1390
					UNKN	6287	6291	7	4	3.5	W		1	4.0			1390
					UNKN	6325	6329	8	4	3.5	W		1	4.0			1390

T-R-S	LOCATION	COUNTY	OPERATOR	WELLNAME	STRAT NAME	DEPTH INTERVAL		INTERV NO	TOTAL FEET	DIAM	COND	REP	NO OF BOXES	FT PER BOX	NO OF BAGS	FT PER BAG	FILE NO
03N-10E-30	SESENW	COAL	SHELL	HILL 3-A	SMPS	5640	5657	1	17	3.5	S	P	2	8.5			1453
					SMPS	5767	5782	2	15	3.5	S		5	3.0			1453
					SMPS	5800	5822	3	22	3.5	S		5	4.4			1453
					SMPS	5863	5877	4	14	3.5	S		6	2.3			1453
					SMPS	5908	5914	5	6	3.5	S		1	6.0			1453
					SMPS	5946	6046	6	100	3.5	S		33	3.0			1453
					SMPS	6124	6131	7	7	3.5	S		3	2.3			1453
					SMPS	6146	6154	8	8	3.5	S		3	2.7			1453
					BRMD	5640	5647	1	7	4.0	S		1	7.0			4334
					BRMD	5767	5778	2	11	4.0	S		3	3.7			4334
					BRMD	5800	5807	3	7	4.0	S		1	7.0			4334
					MCLS	5813	5814	4	1	4.0	S		1	1.0			4334
					MCLS	5863	5875	5	12	4.0	S		2	6.0			4334
					MCLS	5908	5913	6	5	4.0	S		2	2.5			4334
					MCLS	5946	6006	7	60	4.0	S		8	7.5			4334
					MCLS	6012	6043	8	31	4.0	S		5	6.2			4334
					MCLS	6124	6153	9	29	4.0	S		3	9.7			4334
03N-10E-33	NESW	COAL	TEXACO	HARTLEY 1	CHRK	4524	4600	1	76	4.0	S		10	7.6			3353
03N-15E-16	S2NESE	PITTSBURG	GETTY	HURLIMAN 4-A	UNKN	4150	4212	1	62	4.0	W		21	3.0			3366
03N-15E-22	SWSWSE	PITTSBURG	GETTY	GOLDEN 1	UNKN	5740	5762	1	22	4.0	S		8	2.8			3367
03N-15E-29	S2S2NW	PITTSBURG	HAMILTON BROS	INDIAN NATION 1-29	WPCK	8827	8863	1	36	3.5	S		13	2.8			2459
					WPCK	9104	9119	2	15	3.5	S		6	2.5			2459
					WPCK	9121	9159	3	38	3.5	S		13	2.9			2459
					WPCK	9160	9209	4	49	3.5	S		17	2.9			2459
03N-15E-35	NESW	PITTSBURG	GETTY	SCHLUCKEBIER UN 3	MRRW	6622	6764	1	142	4.0	W		48	3.0			3355
					KEYS	6622	6764	1	142	4.0	W		48	3.0			3355
03N-16E-33	N2S2NE	PITTSBURG	UTP	BOND 1	ATOK	9155	9183	1	28	4.0	W		10	2.8			2167
03N-20E-02		LATIMER	SHELL	WARRICK 1	JKFK	5	31	1	26	2.0	W		5	5.2			1247
					JKFK	42	52	2	10	2.0	W		2	5.0			1247
					JKFK	72	80	3	8	2.0	W		2	4.0			1247

T-R-S	LOCATION	COUNTY	OPERATOR	WELLNAME	STRAT NAME	DEPTH INTERVAL		INTERV NO	TOTAL FEET	DIAM	COND	REP	NO OF BOXES	FT PER BOX	NO OF BAGS	FT PER BAG	FILE NO
03N-20E-02		LATIMER	SHELL	WARRICK 1	JKFK	92	110	4	18	2.0	W		3	6.0			1247
					JKFK	120	179	5	59	2.0	W		10	5.9			1247
					JKFK	194	200	6	6	2.0	W		1	6.0			1247
					JKFK	203	255	7	52	2.0	W		8	6.5			1247
					JKFK	262	287	8	25	2.0	W		4	6.3			1247
					JKFK	303	312	9	9	2.0	W		2	4.5			1247
					JKFK	316	370	10	54	2.0	S		8	6.8			1247
					JKFK	380	448	11	68	2.0	S		11	6.2			1247
					JKFK	454	500	12	46	2.0	S		8	5.8			1247
03N-20E-05	NE	LATIMER	MOLD	FAUNA CH 1	ATOK	33	36	1	3	2.0	W		1	3.0			1246
					ATOK	41	44	2	3	2.0	W		1	3.0			1246
					ATOK	52	60	3	8	2.0	W		1	8.0			1246
					ATOK	64	70	4	6	2.0	W		1	6.0			1246
					ATOK	110	114	5	5	2.0	W		1	5.0			1246
					ATOK	148	162	6	14	2.0	W		3	4.7			1246
					ATOK	270	273	7	3	2.0	W		1	3.0			1246
					ATOK	301	311	8	10	2.0	W		2	5.0			1246
					ATOK	360	364	9	4	2.0	W		1	4.0			1246
					ATOK	420	426	10	6	2.0	W		1	6.0			1246
					ATOK	447	454	11	7	2.0	W		2	3.5			1246
					ATOK	495	521	12	26	2.0	W		5	5.2			1246
03N-23E-28		LEFLORE	ANADARKO	VENABLE 2-28	CSTR	7569	7575	1	6	4.0	W		2	3.0			2263
					CSTR	7602	7626	2	24	4.0	W		8	3.0			2263
					CSTR	7689	7708	3	19	4.0	W		7	2.7			2263
04N-01E-14	SWNWNE	GARVIN	SOHIO	PARKEY 1	BRMD	4200	4229	1	29	2.5	W		1	29.0			2627
04N-01E-28	SENWNE	GARVIN	TERMINAL LAND ET AL	WHITEFIELD 1	DKMN	4085	4118	1	33	3.5	W		10	3.3			1037
04N-02E-18	NWNESW	GARVIN	LAKE	KEITH - NEWBERN 1	DKMN	3740	3780	1	40		C				16	2.5	68 D
04N-02E-33	SWSENW	GARVIN	PSEC	CARRIE 1-33	BDDG	3044	3072	1	28	4.0	W		10	2.8			2386
04N-03E-29	NESWNE	GARVIN	DAUBE	KEEL 1	DKMN	2467	2522	1	55	4.0	W		19	2.9			2172
04N-04E-07	SWSW	PONTOTOC	TIDEWATER	WOOD 1	PCMB	6023	6026	1	3	3.5	S		1	3.0			22 A

T-R-S	LOCATION	COUNTY	OPERATOR	WELLNAME	STRAT NAME	DEPTH INTERVAL		INTERV NO	TOTAL FEET	DIAM	COND	REP	NO OF BOXES	FT PER BOX	NO OF BAGS	FT PER BAG	FILE NO
04N-05E-04	NESESW	PONTOTOC	SOHIO	HATCHER 2-A	VIOL	1952	1981	1	29	3.5	W		8	3.6			453
					SLVN	1947	1955	1	8		C		1		8	1.0	990
					VIOL	1955	1986	2	31		C		1		16	1.9	990
04N-05E-04	NWNESE	PONTOTOC	SOHIO	BUMPERS 1-B	CLVN	1492	1572	1	80		C				51	1.6	103 F
					CLVN	1492	1572	1	80	3.5	W	P	8	10.0			456
04N-05E-04	SESESW	PONTOTOC	SOHIO	HATCHER 1-A	VIOL	1925	1983	1	58	3.5	W		10	5.8			452
					VIOL	2010	2048	2	38	3.5	W	P	5	7.6			452
					VIOL	1929	1973	1	44		C		1		22	2.0	989
					VIOL	1977	1983	2	6		C		1		6	1.0	989
					VIOL	2010	2024	3	14		C		1		14	1.0	989
					VIOL	2030	2035	4	5		C		1		5	1.0	989
04N-05E-26		PONTOTOC	SHELL	CORE HOLE LOC 2	UNKN	92	106	1	14	2.0	W		2	7.0			1281
04N-05E-27		PONTOTOC	SULLIVAN	DANIELS 1	BRVL	3999	4105	1	106	4.0	S		31	3.4			2084
04N-05E-30		PONTOTOC	SHELL	CORE HOLE LOC 5	UNKN	31	35	1	4	2.0	W		1	4.0			1282
					UNKN	47	51	2	4	2.0	W		1	4.0			1282
					UNKN	60	63	3	3	2.0	W		1	3.0			1282
04N-06E-07		PONTOTOC	SHELL	CORE HOLE LOC	VRGL	29	39	1	10	2.0	W		1	10.0			1283
					UNKN	76	78	2	2	2.0	W		1	2.0			1283
04N-06E-11	SWSWNE	PONTOTOC	EXPORT	BRESSNER 2	SNOR	1022	1023	1	1	3.5	W		1	1.0			2220
					SNOR	1029	1038	2	9	3.5	W		3	3.0			2220
04N-06E-12		PONTOTOC	EXPORT	POWELL 2	TRMN	1132	1155	1	23	3.5	W		8	2.9			2218
04N-06E-12	SENWSW	PONTOTOC	EXPORT	ROBERTS 1	TRMN	1161	1176	1	15	3.5	W		5	3.0			2219
04N-06E-12	SWSENW	PONTOTOC	EXPORT	BATES 1	CLVN	954	964	1	10	3.5	W		4	2.5			2221
04N-06E-17		PONTOTOC	SHELL	CORE HOLE LOC 10	VRGL	45	47	1	2	2.0	W		1	2.0			1281 A
					VRGL	77	81	2	4	2.0	W		1	4.0			1281 A
04N-07E-01	NENESE	PONTOTOC	DELANEY	PAYTON 1	MSSP	3541	3551	1	10	2.5	W		3	3.3			660
					HNTN	3832	3841	2	9	2.5	W		3	3.0			660
					HNTN	3845	3854	3	9	2.5	W		3	3.0			660
					SMPS	4319	4324	4	5	2.5	W		2	2.5			660
04N-07E-01	NWNWNW	PONTOTOC	SUNRAY DX	BUSBY 5	GLCR	2165	2338	1	173	3.5	W		57	3.0			1025

T-R-S	LOCATION	COUNTY	OPERATOR	WELLNAME	STRAT NAME	DEPTH INTERVAL		INTERV NO	TOTAL FEET	DIAM	COND	REP	NO OF BOXES	FT PER BOX	NO OF BAGS	FT PER BAG	FILE NO
04N-07E-15	SESWSE	PONTOTOC	MAGNOLIA	GANN 1	SNOR	712	723	1	11		C				6	1.8	3665
04N-07E-24	NENWSW	PONTOTOC	IDEAL CEMENT	TOBY 3	BOCH	1646	1721	1	75	3.5	W		23	3.3			839
					GLCR	1731	1767	2	36	3.5	W		11	3.3			839
04N-07E-25	SENWNE	PONTOTOC	BOETTCHER	SLEDGE 1	HNTN	3865	3874	1	9	3.5	W		3	3.0			665
					HNTN	3881	3895	2	14	3.5	W		5	2.8			665
					SLVN	4156	4160	3	4	3.5	W		2	2.0			665
					VIOL	4329	4335	4	6	3.5	W		2	3.0			665
04N-08E-16		PONTOTOC	SHELL	BUSBY 1-A	OLCK	485	491	1	6	2.0	W		1	6.0			1250
					OLCK	556	570	2	14	2.0	W		2	7.0			1250
04N-08E-17		PONTOTOC	SHELL	ZIMMERMAN 1	OLCK	690	700	1	10	2.0	W		2	5.0			1249
04N-09E-12	SWSWSW	HUGHES	D & D DRILLING	MCDONNELL 1	CRML	5009	5017	1	8		C				8	1.0	3570
04N-12E-24	S2N2SW	PITTSBURG	ANADARKO	NICHOLS 1-B	MRRW	6120	6136	1	16	3.5	S		5	3.2			3123
04N-14E-22	NENESW	PITTSBURG	CITIES SERVICE	LONG 1-B	UNKN	6085	6100	1	15	3.5	W		6	2.5			3094
					UNKN	6104	6108	2	4	3.5	S		1	4.0			3094
					UNKN	6113	6156	3	43	3.5	S		11	3.9			3094
04N-14E-28		PITTSBURG	CITIES SERVICE	COMPTON 1-A	MRRW	6083	6129	1	46	3.5	S		16	2.9			3090
04N-15E-30	NE	PITTSBURG	CITIES SERVICE	COOPER 1-A	MRRW	6200	6230	1	30	3.5	S		10	3.0			3089
04N-16E-10	SWNE	PITTSBURG	PAN AMERICAN	SMALLWOOD 1	SPRO	11550	11582	1	32	2.5	W		10	3.2			429
					SPRO	11658	11715	2	57	2.5	W		17	3.4			429
04N-16E-13	NWSE	PITTSBURG	SHELL	FINEROCK 1-13	UNKN	6185	6228	1	43	3.5	S		5	8.6			3358
					UNKN	6500	6550	2	50	3.5	S		7	7.1			3358
04N-17E-06		PITTSBURG	SHELL	KERR 1-6	MRRW	6226	6265	1	39	3.5	S		5	7.8			3356
					MRRW	6526	6574	2	48	3.5	S		6	8.0			3356
04N-18E-09		LATIMER	SHELL	MABRY 1	ATOK	5830	5952	1	122	4.0	S		45	2.7			1115
					ATOK	13131	13181	2	50	4.0	S		18	2.8			1115
04N-19E-12	S2N2	LATIMER	SHELL	DIPPLE 1	ATOK	11362	11415	1	53	4.0	W		19	2.8			1116
05N-01E-09	SESW	MCCLAIN	ALEXANDER ENERGY	NEWBERN 1-9	VIOL	6330	6389	1	59	4.0	S		20	3.0			2281
05N-01E-13	W2NE	MCCLAIN	PAN AMERICAN	BOWIE 1	BRMD	5745	5764	1	19	4.0	S		2	9.5			4208
05N-01E-21	SWNE	MCCLAIN	NCRA	CRAWFORD 1-21	BRVL	5459	5519	1	60	3.5	W		21	2.9			1716
05N-03E-21	W2SESE	MCCLAIN	JULIAN EVANS	MCAFEE 1	VIOL	3460	3484	1	24	4.0	S		8	3.0			1719

AREA: NORTHEAST

T-R-S	LOCATION	COUNTY	OPERATOR	WELLNAME	STRAT NAME	DEPTH INTERVAL		INTERV NO	TOTAL FEET	DIAM	COND	REP	NO OF BOXES	FT PER BOX	NO OF BAGS	FT PER BAG	FILE NO
05N-03E-21	W2SESE	MCCLAIN	JULIAN EVANS	MCAFEE 1	VIOL	3600	3621	2	21	4.0	S		8	2.6			1719
05N-04E-19	NENENE	PONTOTOC	CLEARY	ANDREWS 1-19	WLCX	2797	2847	1	50	3.5	W		16	3.1			939
					WLCX	2797	2847	1	50	3.0	S		7	7.1			4316
05N-04E-36		PONTOTOC	DELANEY	PHOENIX 1	VIOL	2947	2965	1	18	3.5	W		6	3.0			639
05N-05E-27		PONTOTOC	DELANEY	PERRINE 1	UNKN	2490	2504	1	14	2.5	W		3	4.7			646
05N-06E-03	SENESW	SEMINOLE	BEARD	JUMPER CREEK TSU 341-WI	TRMN	1940	1977	1	37	3.5	W		14	2.6			2631
					TRMN	1954	1955	1	1	4.0	W		1	1.0			3385
05N-06E-03	SENESW	SEMINOLE	BEARD	JUMPER CREEK TSU-WI 341	TRMN	1940	1960	1	20	4.0	S		2	10.0			3393
					TRMN	1970	1977	2	7	4.0	S		1	7.0			3393
05N-06E-16	SESW	PONTOTOC	AMERICANA	BAYNE 4-A	HRGN	2687	2720	1	33	4.0	W		11	3.0			1052
					CMNL	2720	2745	2	25	4.0	W		9	2.8			1052
05N-06E-28		PONTOTOC	AMERICAN	MCCLURE 1	HNTN	1667	1669	1	2		C				2	1.0	3775
					HNTN	1748	1749	2	1		C				1	1.0	3775
					HNTN	1763	1796	3	33		C				6	5.5	3775
					HNTN	1813	1814	4	1		C				1	1.0	3775
					HNTN	1834	1835	5	1		C				1	1.0	3775
					SLVN	1902	1913	6	11		C				7	1.6	3775
05N-07E-12	NENWSW	SEMINOLE	KEWANEE	CULLY 1	MCLS	4363	4418	1	55	4.0	W		19	2.9			1707
05N-07E-12	NESESE	SEMINOLE	DELANEY	REED 2	HNTN	3940	3950	1	10	3.0	W		3	3.3			642
05N-07E-12	SESWSE	SEMINOLE	WARD	LUSTY 5	GLCR	2572	2616	1	44	4.0	W		15	2.9			1345 D
05N-07E-25	SESWSE	PONTOTOC	SUNRAY DX	GILCREASE 9	GLCR	2226	2322	1	96	3.5	W		31	3.1			903
05N-07E-26	NENESE	SEMINOLE	MAGNOLIA	FLEET - OSBORNE 5	GLCR	2288	2300	1	12		C				12	1.0	3842
05N-07E-26	NENWNE	PONTOTOC	MAGNOLIA	REED 1	CRML	2830	2836	1	6		C				9	.7	3311
05N-07E-26	NESENE	SEMINOLE	MAGNOLIA	FLEET - OSBORNE 4	GLCR	2356	2376	1	20		C				5	4.0	3841
05N-07E-26	NESWNE	PONTOTOC	MAGNOLIA	REED 3	HNTN	3884	3889	1	5		C				4	1.3	3293
					SMPS	4262	4324	2	62		C				22	2.8	3293
					SMPS	4439	4812	3	373		C				36	10.4	3293
05N-07E-26	NWSWNE	PONTOTOC	MAGNOLIA	REED 5	GLCR	2379	2391	1	12		C				12	1.0	3256
					CRML	2704	2714	2	10		C				9	1.1	3256
					CRML	2845	2850	3	5		C				6	.8	3256

T-R-S	LOCATION	COUNTY	OPERATOR	WELLNAME	STRAT NAME	DEPTH INTERVAL		INTERV NO	TOTAL FEET	DIAM	COND	REP	NO OF BOXES	FT PER BOX	NO OF BAGS	FT PER BAG	FILE NO
05N-07E-26	NWSWNE	PONTOTOC	MAGNOLIA	REED 5	HNTN	3905	3935	4	30		C				35	.9	3256
05N-07E-26	SENESE	SEMINOLE	MAGNOLIA	FLEET - OSBORNE 6	UNKN	1955	1965	1	10		C				5	2.0	3843
					UNKN	2254	2331	2	77		C				21	3.7	3843
					GLCR	2349	2353	3	4		C				2	2.0	3843
					UNKN	2413	2418	4	5		C				3	1.7	3843
					CRML	2686	2701	5	15		C				5	3.0	3843
					UNKN	3868	3888	6	20		C				6	3.3	3843
					UNKN	3921	3934	7	13		C				6	2.2	3843
05N-07E-26	SENWNE	PONTOTOC	MAGNOLIA	REED 2	BOCH	2146	2151	1	5		C				3	1.7	3312
					GLCR	2268	2343	2	75		C				17	4.4	3312
05N-07E-26	SESENE	SEMINOLE	MAGNOLIA	FLEET - OSBORNE 3	BOCH	2302	2315	1	13		C				1	13.0	3720
					GLCR	2435	2442	2	7		C				8	.9	3720
05N-07E-26	SESWNE	PONTOTOC	MAGNOLIA	REED 4	UNKN	1196	1204	1	8		C				8	1.0	3291
					UNKN	1338	1354	2	16		C				14	1.1	3291
					BOCH	2068	2076	3	8		C				3	2.7	3291
					GLCR	2252	2264	4	12		C				6	2.0	3291
					CRML	2750	2757	5	7		C				8	.9	3291
05N-07E-26	SWSENE	SEMINOLE	MAGNOLIA	FLEET - OSBORNE 2	CRML	2664	2680	1	16		C				11	1.5	3719
05N-07E-27	SESESE	PONTOTOC	ARDMORE DRILLING	BATES 2	CMNL	4010	4030	1	20	3.5	S		6	3.3			1582
05N-07E-35	NWNWNE	PONTOTOC	MAGNOLIA	CHANDLER ESTATE 2	GLCR	2180	2190	1	10		C				3	3.3	3712
05N-07E-35	SENENE	PONTOTOC	MAGNOLIA	CHANDLER ESTATE 1	UNKN	2630	2640	1	10		C				2	5.0	3711
					CRML	2937	2950	2	13		C				6	2.2	3711
					CRML	2952	2964	3	12		C				2	6.0	3711
					CRML	2983	2992	4	9		C				1	9.0	3711
05N-07E-35	SENWNE	PONTOTOC	MAGNOLIA	CHANDLER ESTATE 4	GLCR	2235	2253	1	18		C				6	3.0	3714
05N-07E-35	SWNENE	PONTOTOC	SUN	MT GILCREASE TR 3	GLCR	2178	2234	1	56	4.0	W		20	2.8			4016
					GLCR	2240	2285	2	45	4.0	W		14	3.2			4016
05N-07E-35	SWNWNE	PONTOTOC	MAGNOLIA	CHANDLER ESTATE 3	UNKN	592	605	1	13		C				6	2.2	3713
					UNKN	655	672	2	17		C				7	2.4	3713
					UNKN	918	932	3	14		C				3	4.7	3713

T-R-S	LOCATION	COUNTY	OPERATOR	WELLNAME	STRAT NAME	DEPTH INTERVAL		INTERV NO	TOTAL FEET	DIAM	COND	REP	NO OF BOXES	FT PER BOX	NO OF BAGS	FT PER BAG	FILE NO
05N-07E-35	SWNWNE	PONTOTOC	MAGNOLIA	CHANDLER ESTATE 3	GLCR	2191	2209	4	18		C				8	2.3	3713
					GLCR	2245	2255	5	10		C				4	2.5	3713
05N-07E-36	E2NENW	PONTOTOC	SUNRAY DX	MT GILCREASE UN 1	MSNR	3881	3899	1	17	3.5	S		7	2.4			904
05N-07E-36	NENENW	PONTOTOC	SUN	MT GILCREASE TR 2-15	GLCR	2275	2386	1	111	4.0	W		37	3.0			4018
05N-07E-36	NESWNW	PONTOTOC	SUN	MT GILCREASE UN TR 3-15	GLCR	2251	2275	1	24	4.0	W		8	3.0			4010
					GLCR	2282	2338	2	56	4.0	W		20	2.8			4010
					GLCR	2342	2500	3	158	4.0	W		53	3.0			4010
					GLCR	2504	2531	4	27	4.0	W		9	3.0			4010
					GLCR	2536	2573	5	37	4.0	W		13	2.8			4010
05N-07E-36	SWNWNE	PONTOTOC	SUNRAY DX	GILCREASE 11	MSNR	3895	4022	1	127	3.5	W		44	2.9			952
05N-07E-36	SWNWNW	PONTOTOC	SUN	MT GILCREASE TR 14	GLCR	2278	2330	1	52	4.0	W		17	3.1			4025
05N-08E-07	SESESE	SEMINOLE	MID CONTINENT	FLEET 1	GLCR	2516	2456	1	40		C				13	3.1	3695
05N-08E-11	NWSESE	HUGHES	WILSHIRE	BOND 2-C	BOCH	2331	2361	1	30	3.5	W		10	3.0			1617
05N-08E-14	NWSWNW	HUGHES	MEGARGEL	BOND 28-A	BOCH	2258	2283	1	25	3.5	W		9	2.8			1070
05N-08E-14	SENENW	HUGHES	WILSHIRE	BOND 37-A	BOCH	2280	2310	1	30	3.5	W		10	3.0			1616
05N-08E-14	SWNWNE	HUGHES	WILSHIRE	BOND 17	BOCH	2288	2318	1	30	3.5	W		11	2.7			1618
05N-08E-17	NESESW	PONTOTOC	CITIES SERVICE	HARJO 5-B	CRML	2599	2617	1	18	4.0	W		7	2.6			3058
					CRML	2626	2804	2	178	4.0	W		64	2.8			3058
					CRML	2808	2810	3	2	4.0	W		1	2.0			3058
					CRML	2810	2894	4	84	4.0	W	P	1	84.0			3058
					CRML	2910	2914	5	4	4.0	W		2	2.0			3058
05N-08E-17	NESWSE	PONTOTOC	CITIES SERVICE	MCELROY 2-B	UNKN	2116	2139	1	23	4.0	W		9	2.6			3062
05N-08E-17	NESWSW	PONTOTOC	CITIES SERVICE	HARJO 10	VIOL	3860	3898	1	38	4.0	W	P	3	12.7			375
					WLCX	3965	4023	2	58	4.0	W	P	3	19.3			375
					WLCX	4030	4044	3	14	4.0	W	P	1	14.0			375
05N-08E-17	NWSENW	PONTOTOC	SUNRAY DX	DAVIS 1	HNTN	3818	3842	1	24	4.5	W		8	3.0			291
					VIOL	3948	3998	2	50	4.5	W		18	2.8			291
					SMPS	4047	4056	3	9	4.5	W		3	3.0			291
					SMPS	4067	4079	4	12	4.5	W		4	3.0			291
05N-08E-17	NWSESW	PONTOTOC	CITIES SERVICE	HARJO 11	CRML	2918	2965	1	47	4.0	W	P	1	47.0			376

T-R-S	LOCATION	COUNTY	OPERATOR	WELLNAME	STRAT NAME	DEPTH INTERVAL		INTERV NO	TOTAL FEET	DIAM	COND	REP	NO OF BOXES	FT PER BOX	NO OF BAGS	FT PER BAG	FILE NO
05N-08E-17	NWSESW	PONTOTOC	CITIES SERVICE	HARJO 11	FRVL	3893	3918	2	25	4.0	W	P	3	8.3			376
					SMPS	3965	4009	3	44	4.0	W	P	2	22.0			376
					SMPS	4023	4030	4	7	4.0	W	P	1	7.0			376
05N-08E-17	SESWSW	PONTOTOC	CITIES SERVICE	HARJO 4-B	CRML	2558	2686	1	128	3.5	S		45	2.8			3060
					CRML	2689	2769	2	80	3.5	S		29	2.8			3060
					CRML	2805	2840	3	35	3.5	S		12	2.9			3060
					CRML	2843	2852	4	9	3.5	S		3	3.0			3060
					CRML	2558	2769	1	211	3.5	S		24	8.8			3061
					CRML	2805	2854	2	49	3.5	S		5	9.8			3061
05N-08E-18	S2NWSE	SEMINOLE	SUNRAY DX	MICKEY 5	CRML	2670	2728	1	58	3.5	W		19	3.1			895
05N-08E-19		PONTOTOC	CITIES SERVICE	PERRY 26	UNKN	475	501	1	26	4.0	W	P	1	26.0			3065
05N-08E-19		PONTOTOC	CITIES SERVICE	PERRY 48-A	UNKN	2716	2870	1	154	4.0	W		54	2.9			3057
					UNKN	2873	2875	2	2	4.0	W		1	2.0			3057
					UNKN	2936	2969	3	33	4.0	W		12	2.8			3057
05N-08E-19	NENE	PONTOTOC	CITIES SERVICE	PERRY 32-W	GLCR	2237	2241	1	5	3.0	W		2	2.5			3063
					GLCR	2295	2299	2	4	3.0	W		2	2.0			3063
					GLCR	2311	2313	3	2	3.0	W		1	2.0			3063
					WPCK	2487	2490	4	3	3.0	W		1	3.0			3063
					WPCK	2494	2518	5	24	3.0	W		4	6.0			3063
					CRML	2589	2606	6	17	3.0	S		3	5.7			3063
05N-08E-19	NENW	PONTOTOC	CITIES SERVICE	HUSER 1-A	GLCR	2440	2457	1	17	3.5	W		6	2.8			3099
05N-08E-19	NWNE	PONTOTOC	CITIES SERVICE	PERRY 35	CRML	2802	2805	1	3	3.5	W		1	3.0			3126
					CRML	2808	2814	2	6	3.5	W		2	3.0			3126
05N-08E-19	S2N2NE	PONTOTOC	CITIES SERVICE	PERRY 30-W	CRML	2595	2630	1	35	3.5	S		2	17.5			3125
05N-08E-19	SENENE	PONTOTOC	CITIES SERVICE	PERRY 22	UNKN	2812	2822	1	10	4.0	W		4	2.5			3067
					UNKN	2826	2847	2	21	4.0	W		7	3.0			3067
05N-08E-19	SESENE	PONTOTOC	SUNRAY DX	ADAMS 11-W	GLCR	2380	2476	1	96	4.0	W		35	2.7			565
					GLCR	2490	2511	2	21	4.0	W		9	2.3			565
					CRML	2725	2766	3	41	4.0	W		18	2.3			565
					CRML	2775	2872	4	97	4.0	W		42	2.3			565

T-R-S	LOCATION	COUNTY	OPERATOR	WELLNAME	STRAT NAME	DEPTH INTERVAL		INTERV NO	TOTAL FEET	DIAM	COND	REP	NO OF BOXES	FT PER BOX	NO OF BAGS	FT PER BAG	FILE NO
05N-08E-19	SWNWNE	PONTOTOC	CITIES SERVICE	PERRY 47-A	WPCK	2524	2561	1	37	4.0	S		12	3.1			3056
					WPCK	2571	2609	2	38	4.0	S		10	3.8			3056
					WPCK	2611	2641	3	30	4.0	S		7	4.3			3056
					CRML	2648	2653	4	5	4.0	S		2	2.5			3056
					CRML	2690	2830	5	140	4.0	S		46	3.0			3056
05N-08E-20	NENWNW	PONTOTOC	CITIES SERVICE	PERRY A 48	UNKN	2870	2872	1	2	4.0	S		1	2.0			4047
					UNKN	1	156	2	202	4.0	C		1		156	1.3	4047
05N-08E-20	NWNENW	PONTOTOC	CITIES SERVICE	PERRY 24	VIOL	3886	3899	1	13	4.0	W	P	2	6.5			377
					VIOL	3907	3928	2	21	4.0	W	P	2	10.5			377
					SMPS	3960	3996	3	36	4.0	W	P	1	36.0			377
05N-08E-20	NWSENW	PONTOTOC	CITIES SERVICE	PERRY 25	GLCR	2347	2373	1	26	4.0	W	P	3	8.7			3064
05N-08E-20	NWSWNW	PONTOTOC	CITIES SERVICE	PERRY 23	FRVL	4037	4060	1	23	4.0	W	P	3	7.7			367
05N-08E-20	SENWNW	PONTOTOC	CITIES SERVICE	PERRY 21	CRML	2691	2728	1	37	4.0	W		11	3.4			3059
					VIOL	3910	3971	2	61	4.0	W		14	4.4			3059
					WLCX	4016	4038	3	22	4.0	W		6	3.7			3059
					WLCX	4072	4098	4	26	4.0	W		8	3.3			3059
					WLCX	4111	4128	5	17	4.0	W		4	4.3			3059
					UNKN	4180	4183	6	3	4.0	W		1	3.0			3059
					UNKN	4217	4220	7	3	4.0	W		1	3.0			3059
05N-08E-21	SENWSW	PONTOTOC	DELANEY	SHIPLEY 3	SNOR	967	972	1	5	2.5	W		2	2.5			664
					SNOR	986	992	2	8	2.5	W		2	4.0			664
					ERLB	1480	1495	3	15	2.5	W		5	3.0			664
					BOCH	2151	2161	4	10	2.5	W		3	3.3			664
					GLCR	2520	2527	5	7	2.5	W		2	3.5			664
05N-08E-28	NWNWNE	PONTOTOC	DELANEY	GILMORE 1-A	BOCH	2270	2275	1	5	2.5	W		2	2.5			658
05N-08E-30	SWNWSW	PONTOTOC	DELANEY	WHEELER 1	TRMN	1149	1154	1	5	2.5	W		2	2.5			661
					TRMN	1266	1270	2	4	2.5	W		1	4.0			661
					TRMN	2120	2127	3	7	2.5	W		2	3.5			661
					GLCR	2440	2446	4	6	2.5	W		2	3.0			661
05N-09E-12	NENW	HUGHES	MIDWEST	PIERCE 1	CRML	4328	4340	1	12	4.0	W		4	3.0			519

AREA: NORTHEAST

T-R-S	LOCATION	COUNTY	OPERATOR	WELLNAME	STRAT NAME	DEPTH INTERVAL		INTERV NO	TOTAL FEET	DIAM	COND	REP	NO OF BOXES	FT PER BOX	NO OF BAGS	FT PER BAG	FILE NO
05N-10E-13	SE	HUGHES	TENNECO	WALTON UN 1	UNKN	3036	3073	1	37	3.0	S		7	5.3			618
05N-10E-17		HUGHES	DELANEY	FOSTER 1	CRML	4603	4612	1	9	3.0	W		3	3.0			644
05N-11E-16	SESESE	HUGHES	MAGNOLIA	MCKOY HEIRS 2	UNKN	1805	1815	1	10		C				5	2.0	3653
					BOCH	2695	2705	2	10		C				3	3.3	3653
					HRSR	3001	3008	3	7		C				3	2.3	3653
					CRML	5343	5376	4	30		C				29	1.0	3653
					CRML	5381	5396	5	15		C				15	1.0	3653
					CRML	5443	5453	6	10		C				8	1.3	3653
05N-11E-16	SWSWSE	HUGHES	MAGNOLIA	MCKOY HEIRS 1	UNKN	2012	2275	1	263		C				14	18.8	3652
					CRML	5384	5443	2	60		C				20	3.0	3652
					CRML	5498	5501	3	3		C				5	.6	3652
					CRML	5512	5533	4	22		C				34	.6	3652
					CRML	5670	5671	5	1		C				1	1.0	3652
					MYES	6400	6679	6	279		C				9	31.0	3652
					VIOL	6745	6739	7	94		C				8	11.8	3652
					WLCX	6894	6905	8	11		C				5	2.2	3652
05N-12E-32	NE	PITTSBURG	TENNECO	J W HALL UN 1	HRSR	3611	3644	1	33	3.5	S		11	3.0			619
05N-13E-19	SESENW	PITTSBURG	HUMBLE	HAZELWOOD 1	HRSR	3370	3380	1	10	4.5	W		3	3.3			467
05N-13E-29		PITTSBURG	CITIES SERVICE	HINDS 2-C	UNKN	6080	6117	1	37	3.5	W	P	1	37.0			2232
					UNKN	6156	6165	2	9	3.5	W	P	1	9.0			2232
05N-15E-04	NENESW	PITTSBURG	CITIES SERVICE	JACKSON 1-B	CSTR	6556	6573	1	17	3.5	W	P	1	17.0			3098
					KEYS	6556	6573	1	17	3.5	W	P	1	17.0			3098
					CSTR	6576	6584	2	8	3.5	W	P	1	8.0			3098
05N-15E-12		PITTSBURG	CITIES SERVICE	SYMONDS 5-A	KEYS	6535	6556	1	21	3.3	S	P	1	21.0			3135
					KEYS	6559	6577	2	18	3.3	S	P	1	18.0			3135
05N-15E-13	SWSENW	PITTSBURG	MIDWEST	DOUGLAS 1-13	ABCK	12700	12731	1	31	4.0	W		11	2.8			3937
					ABCK	12731	12752	2	21	4.0	S		7	3.0			3937
					ABCK	12752	12760	3	8	4.0	W		3	2.7			3937
					ABCK	12732	12752	1	20	4.0	S		2	10.0			3938
05N-16E-11	NESW	PITTSBURG	SHELL	RUDD 1-11	KEYS	6433	6483	1	50	4.0	S		6	8.3			3357

T-R-S	LOCATION	COUNTY	OPERATOR	WELLNAME	STRAT NAME	DEPTH INTERVAL		INTERV NO	TOTAL FEET	DIAM	COND	REP	NO OF BOXES	FT PER BOX	NO OF BAGS	FT PER BAG	FILE NO
05N-16E-14	NESW	PITTSBURG	SHELL	MATTER 1-14	MRRW	6084	6166	1	82	4.0	S		10	8.2			3354
05N-16E-23	SWNE	WAGONER	SHELL	SCHAEFFLER 1-23	MRRW	6166	6216	1	50	2.8	S		4	12.5			3360
05N-18E-20	SWNENW	LATIMER	AMBASSADOR	MF SMITH UN 1	ATOK	8526	8560	1	34	3.5	W		17	2.0			378
05N-19E-03	NW	LATIMER	PAN AMERICAN	REUSCH 1	SPRO	11467	11533	1	66	3.5	S		18	3.7			674
05N-19E-04	SENENW	LATIMER	PAN AMERICAN	USA CHOCTAW 1	ATOK	6680	6781	1	101	3.5	W		35	2.9			472
					RDOK	7137	7180	2	43	3.5	W		18	2.4			472
06N-05E-19	SWNESW	POTTAWATOMIE	PATTERSON	MANN 1	CLVN	2860	2877	1	17	2.2	W	P	2	8.5			1442
					SNOR	3369	3379	2	8	2.2	W		2	4.0			1442
06N-05E-34	SWSENE	SEMINOLE	MAGNOLIA	MERRELL 1	CLVN	1980	1991	1	11		C				7	1.6	3209
					UNKN	1995	2122	2	127		C				12	10.6	3209
					SNOR	2129	2196	3	67		C				13	5.2	3209
					VIOL	3050	3062	4	12		C				2	6.0	3209
06N-06E-06	NESWSW	SEMINOLE	CLEARY	MATHIS LAKE SENORA U 4	SNOR	2565	2577	1	12	3.0	W		4	3.0			1022
06N-06E-06	S2SWSE	SEMINOLE	CLEARY	MATHIS LAKE SENORA U 8P	SNOR	2486	2496	1	10	3.5	W	P	2	5.0			1020
06N-06E-20	SWSESW	SEMINOLE	SUNRAY DX	PIN HARJO 8	CRML	2817	2937	1	120	4.0	W		37	3.2			875
06N-06E-22	NWNWNE	SEMINOLE	BEARD	VAMOOSA THURMAN SU 22	TRMN	2321	2341	1	20	4.0	S		2	10.0			3786
06N-06E-22	SENENE	SEMINOLE	BEARD	VAMOOSA THURMAN SU 22	TRMN	2320	2341	1	21	4.0	S		7	3.0			2685
06N-06E-22	SESWNE	SEMINOLE	BEARD	VAMOOSA THURMAN SU 22	TRMN	2325	2346	1	21	4.0	S		7	3.0			2684
					TRMN	2325	2346	1	21	3.5	S		3	7.0			3381
06N-07E-04	SESWNE	SEMINOLE	SHAFFER	CAROLINA 1	UNKN	1974	1988	1	14		C				4	3.5	3610
					UNKN	2098	2163	2	65		C				16	4.1	3610
06N-07E-12	SWNE	SEMINOLE	MAGNOLIA	SPILLMAN - HARRIS 1	CLVN	1230	1236	1	6		C				4	1.5	3521
06N-07E-22	SESWSE	SEMINOLE	ALDA	JACKSON 4	SNOR	1740	1768	1	28	3.5	W		12	2.3			2584
06N-07E-23	NWSWSE	SEMINOLE	ALDA	LENA 2	SNOR	1785	1813	1	28	3.5	W		11	2.5			2583
06N-08E-35	NESWSE	HUGHES	MAGNOLIA	WARREN 1	UNKN	1205	1264	1	59		C				34	1.7	3176
06N-09E-20	SENENE	HUGHES	LEACH	LEACH 2	BOCH	2666	2691	1	25	3.5	W		9	2.8			2716
06N-11E-11	NWNWSE	HUGHES	REGAL	MCCANE 1-11	HRSR	3083	3086	1	3	3.5	S		1	3.0			1825
					HRSR	3089	3092	2	3	3.5	S		1	3.0			1825
					HRSR	3095	3139	3	44	3.5	S		15	2.9			1825

AREA: NORTHEAST

T-R-S	LOCATION	COUNTY	OPERATOR	WELLNAME	STRAT NAME	DEPTH INTERVAL		INTERV NO	TOTAL FEET	DIAM	COND	REP	NO OF BOXES	FT PER BOX	NO OF BAGS	FT PER BAG	FILE NO
06N-12E-07	N2SE	PITTSBURG	REGAL	BLEVINS 1-7	HRSR	3411	3456	1	45	3.5	S		15	3.0			1788
06N-12E-10		PITTSBURG	REGAL	NULL 1	HRSR	3488	3534	1	46	3.5	W		16	2.9			1790
06N-12E-15		PITTSBURG	REGAL	HILSEWECK 1	HRSR	3353	3370	1	17	3.5	S		6	2.8			1791
06N-12E-17	NESW	PITTSBURG	REGAL	HILSEWECK 1	HRSR	3296	3327	1	31	3.5	W		10	3.1			1745
					HRSR	3337	3367	2	30	3.5	W		10	3.0			1745
					HRSR	3446	3505	3	59	3.5	W		19	3.1			1745
06N-12E-29	NWNWSE	PITTSBURG	CITIES SERVICE	HOOPINGARNER 1-B	MRRW	5650	5662	1	12	3.5	W		4	3.0			3104
					MRRW	5809	5855	2	46	3.5	W	P	1	46.0			3104
					MRRW	5968	5993	3	25	3.5	W		7	3.6			3104
					KEYS	6024	6058	4	34	3.5	W		8	4.3			3104
06N-13E-34	NWSESW	PITTSBURG	APACHE OIL	HUNT - GARRETT 1	HRSR	3558	3601	1	43	3.5	S		6	7.2			510
06N-17E-28	SENE	PITTSBURG	MAGNOLIA OIL	MANSCHRECK 1	CRML	10595	10694	1	99	2.0	W		21	4.7			511
					CRML	11637	11656	2	19	2.0	W		6	3.2			511
					CRML	11674	11807	3	133	2.0	W		47	2.8			511
					CRML	11835	11872	4	37	2.0	W		12	3.1			511
					CRML	11885	11967	5	82	2.0	W		28	2.9			511
					CRML	12002	12066	6	64	2.0	W		29	2.2			511
					CRML	12088	12164	7	76	2.0	W	P	5	15.2			511
					CRML	12203	12218	8	15	2.0	W		3	5.0			511
					CRML	12342	12372	9	30	2.0	W		4	7.5			511
06N-19E-25		LATIMER	TENNECO	ARKANSAS KRAFT 1-25	SPRO	13829	13887	1	59	4.0	S		21	2.8			2240
06N-19E-32	NE	LATIMER	PAN AMERICAN	QUAID 1-B	RDOK	6885	6905	1	20	4.0	W		7	2.9			691
					RDOK	6954	6981	2	27	4.0	W		9	3.0			691
06N-20E-13	NWNESE	LATIMER	MIDWEST	GARDNER 1	RDOK	8280	8323	1	43	2.5	S		14	3.1			689
					RDOK	8331	8400	2	69	2.5	S		14	4.9			689
					CRML	13789	13890	3	101	2.5	S		35	2.9			689
06N-20E-21	S2S2N2	LATIMER	SHELL	JANKOWSKY 1	WPCK	13727	13766	1	39	2.5	S		13	3.0			1124
					SPRO	13727	13766	1	39	2.5	S		13	3.0			1124
06N-20E-24	NESWNE	LATIMER	MIDWEST	SORRELLS 1	SPRO	13625	13724	1	99	4.0	S		32	3.1			694
					WPCK	13625	13724	1	99	4.0	S		32	3.1			694

AREA: NORTHEAST

T-R-S	LOCATION	COUNTY	OPERATOR	WELLNAME	STRAT NAME	DEPTH INTERVAL		INTERV NO	TOTAL FEET	DIAM	COND	REP	NO OF BOXES	FT PER BOX	NO OF BAGS	FT PER BAG	FILE NO
06N-21E-01	NENWSE	LATIMER	TEXAS PACIFIC	MCKEE UN 1	RDOK	6612	6721	1	109	2.5	S		13	8.4			79 A
					RDOK	6738	6793	2	55	2.5	S		7	7.9			79 A
06N-21E-10	SENWSE	LATIMER	MIDWEST	JONES 1	WPCK	11846	11886	1	40	4.0	W		10	4.0			695
					SPRO	11846	11886	1	40	4.0	W		10	4.0			695
06N-21E-11	SENWSE	LATIMER	MIDWEST	FREE 1	SPRO	11818	11887	1	69	3.0	W		22	3.1			683
06N-21E-13	S2SENW	LATIMER	MIDWEST	GALLAGHER 1	RDOK	6800	6810	1	10		C				1	10.0	2655 A
					RDOK	6863	6884	2	21		C				5	4.2	2655 A
					SPRO	11909	11913	3	4		C				2	2.0	2655 A
					SPRO	11930	11931	4	1		C				1	1.0	2655 A
					SPRO	11943	11953	5	10		C				1	10.0	2655 A
06N-21E-15	NENWSE	LATIMER	MIDWEST	BOOTH 1	SPRO	12064	12129	1	65	4.0	W		23	2.8			681
06N-21E-16	NWNESE	LATIMER	MIDWEST	BREWER 1	RDOK	7793	7805	1	8	4.0	W		4	2.0			677
					RDOK	7836	7837	2	1	4.0	W		1	1.0			677
					RDOK	7877	7880	3	3	4.0	W		1	3.0			677
06N-21E-17	NENWSE	LATIMER	MIDWEST	SENTRY ROYALTY UN 1	UNKN	7763	7807	1	44	2.5	W		14	3.1			675
					UNKN	7904	7942	2	38	2.5	W		12	3.2			675
06N-21E-18	SE	LATIMER	MIDWEST	WHITE 1	SPRO	12644	12747	1	103	3.0	W		30	3.4			682
06N-21E-21	SENENW	LATIMER	MIDWEST	NOAH 1	SPRO	12275	12348	1	73	4.0	W		21	3.5			680
					RDOK	12275	12348	1	73	4.0	W		21	3.5			680
06N-21E-27	NESWSW	LATIMER	MUSTANG	LYON 1-27	SPRO	12223	12253	1	30	4.0	S		10	3.0			1744
06N-21E-31	NWNWSE	LATIMER	PAN AMERICAN	MELONE 1	RDOK	12562	12639	1	77	2.5	S		23	3.3			741
					CRML	13219	13319	2	100	2.5	S		25	4.0			741
06N-21E-33	W2W2NE	LATIMER	SARKEYS	THRIFT 1-33	SPRO	12254	12311	1	57	4.0	S		20	2.9			1840
06N-22E-02	NWNESW	LATIMER	MIDWEST	MCFERRAN 1	RDOK	6990	7066	1	76	2.5	S		22	3.5			685
06N-22E-03	SWNE	LATIMER	MIDWEST	MARTIN 1	RDOK	6957	7089	1	132	3.5	S		42	3.1			740
					SPRO	11195	11245	2	50	3.5	S		13	3.8			740
06N-22E-04	SENWSE	LATIMER	MIDWEST	LEWIS 1	ATOK	6113	6118	1	5	2.5	S		1	5.0			676
					RDOK	7010	7179	2	169	2.5	S		52	3.3			676
06N-22E-05	SENWNW	LATIMER	MIDWEST	ANDERSON 1	RDOK	6482	6492	1	10	4.0	W		3	3.3			690
					ATOK	6498	6714	2	216	4.0	W		72	3.0			690

AREA: NORTHEAST

T-R-S	LOCATION	COUNTY	OPERATOR	WELLNAME	STRAT NAME	DEPTH INTERVAL		INTERV NO	TOTAL FEET	DIAM	COND	REP	NO OF BOXES	FT PER BOX	NO OF BAGS	FT PER BAG	FILE NO
06N-22E-09	SENWSW	LATIMER	MIDWEST	LYONS 1	RDOK	7107	7261	1	154	3.2	S		31	5.0			692
					RDOK	7108	7247	1	139		C				13	10.7	3199
06N-22E-11	NESW	LATIMER	MIDWEST	TOWERY 1	RDOK	6978	7145	1	167	2.5	S		51	3.3			678
06N-22E-16	SWSWNE	LATIMER	MIDWEST	COBLENTZ 1	SPRO	12014	12086	1	72	2.5	S		19	3.8			739
06N-22E-17	NWNWSE	LATIMER	MIDWEST	RIDER 1	RDOK	6905	6977	1	72		C				9	8.0	3198
					SPRO	11974	12007	2	33		C				5	6.6	3198
06N-22E-17	NWNWSE	LATIMER	MIDWEST	RYDER 1	RDOK	6903	7019	1	116	3.5	S		29	4.0			693
					SPRO	11974	12020	2	46	3.5	S		9	5.1			693
06N-22E-19	NENW	LATIMER	PAN AMERICAN	KENT UN 1	RDOK	7425	7534	1	109	3.5	W		32	3.4			274
					SPRO	11968	11992	2	24	3.5	W	P	4	6.0			274
06N-22E-20	SENENW	LATIMER	PAN AMERICAN	MARTIN UN 1	SPRO	12315	12361	1	46	2.5	W	P	4	11.5			371
06N-22E-21	N2N2	LATIMER	SUN	BELL HEIRS 1	RDOK	7450	7552	1	102	4.0	C		2		30	3.4	4055
06N-22E-31		LATIMER	MUSTANG	FIELDS 1-31	SPRO	12296	12353	1	58	4.0	W		20	2.9			1796
06N-27E-19	SWSWNW	LEFLORE	RESOURCE ENTERPRISES	STATE 1	MCAL	356	362	1	6	4.0	W		2	3.0			4046
					HRSR	362	373	2	11	4.0	W		4	2.8			4046
07N-01E-11		CLEVELAND	LEAR PETR	BYFIELD 2-11	RDFK	5684	5705	1	21	3.5	W		7	3.0			2325
					RDFK	5719	5739	2	20	3.5	W		7	2.9			2325
07N-01E-11	NWSWNE	CLEVELAND	SANTA FE	BYFIELD A 4-11	BRVL	5754	5774	1	20	3.5	S		7	2.9			2574
07N-01E-12	NWNW	CLEVELAND	SANTA FE	WITTEN A 2-12	RDFK	5684	5697	1	14	4.0	S		5	2.8			2573
07N-01E-22	NESESW	CLEVELAND	UNION TEXAS	STATE 2-22	WLCX	6474	6520	1	46	3.5	W		16	2.9			2319
					WLCX	6528	6554	2	26	3.5	W		9	2.9			2319
07N-01E-22	W2NESW	CLEVELAND	UNION TEXAS	STATE 1-22	VIOL	6420	6466	1	46	3.5	S		16	2.9			2251
07N-02E-18	NENE	POTTAWATOMIE	SAMSON	HAMILTON UN 1	HNTN	5800	5859	1	59	4.0	W		20	3.0			1817
07N-02E-21	E2NENE	POTTAWATOMIE	WIL MC	COSSEY 2	HNTN	5060	5102	1	42	3.5	W		15	2.8			2557
07N-03E-15	E2SWNE	POTTAWATOMIE	CLEARY	VINEYARD B 22-B	HNTN	4387	4505	1	117	3.5	W		43	2.7			1816
07N-03E-24		POTTAWATOMIE	CLEARY	COOPER 1-24	UNKN	4056	4057	1	1	4.0	W		1	1.0			1908
					HNTN	4137	4052	2	15	4.0	W		5	3.0			1908
					HNTN	4155	4181	3	26	4.0	W		9	2.9			1908
07N-04E-06	SENENE	POTTAWATOMIE	LOBAR	LIGHFOOT 1-A	HNTN	3931	3958	1	27	3.5	W		10	2.7			1705

T-R-S	LOCATION	COUNTY	OPERATOR	WELLNAME	STRAT NAME	DEPTH INTERVAL		INTERV NO	TOTAL FEET	DIAM	COND	REP	NO OF BOXES	FT PER BOX	NO OF BAGS	FT PER BAG	FILE NO
07N-04E-11	NENW	POTTAWATOMIE	MAGNOLIA	NONA 3	HNTN	3711	3717	1	6		C				12	.5	3531
07N-04E-12	SESESW	POTTAWATOMIE	MAGNOLIA	JORDAN 2-1	UNKN	3175	3179	1	4		C				5	.8	3750
07N-04E-12	SESESW	POTTAWATOMIE	MAGNOLIA	JORDAN J J 3	UNKN	3050	3055	1	5		C				2	2.5	3751
					UNKN	3060	3065	2	5		C				3	1.7	3751
					UNKN	3330	3340	3	10		C				3	3.3	3751
07N-04E-12	SWSESE	POTTAWATOMIE	MAGNOLIA	DISCH 2	SMPS	3992	4052	1	60		C				37	1.6	3236
07N-04E-12	SWSWSE	POTTAWATOMIE	MAGNOLIA	JORDAN M A 2	CLVN	3007	3065	1	58		C				8	7.3	3850
					CLVN	3206	3213	2	7		C				2	3.5	3850
					CLVN	3244	3260	3	16		C				3	5.3	3850
					HNTN	3810	3819	4	9		C				3	3.0	3850
					DLMT	4140	4161	5	21		C				6	3.5	3850
					WLCX	4289	4295	6	6		C				1	6.0	3850
07N-04E-13	NWNESW	POTTAWATOMIE	MAGNOLIA	CAUDLE 5	CLVN	3115	3121	1	6		C				6	1.0	3564
					ERLB	3345	3360	2	15		C				6	2.5	3564
					ERLB	3345	3360	3	15		C				4	3.8	3564
07N-04E-13	NWSW	POTTAWATOMIE	MAGNOLIA	CAUDLE 4	UNKN	3122	3132	1	10		C				10	1.0	3566
07N-04E-13	NWSWSE	POTTAWATOMIE	REED	VIEUX 3-A	SMPS	4106	4137	1	31		C				31	1.0	3219
07N-04E-15		POTTAWATOMIE	DEROSA	MILBURN 1-D	MSNR	3748	3773	1	26	3.5	W		9	2.9			2185
07N-04E-15	NESWSW	POTTAWATOMIE	MAGNOLIA	RICHARDSON 5	UNKN	3209	3214	1	6		C				5	1.2	3234
					UNKN	3648	3656	2	8		C				1	8.0	3234
07N-04E-17	NENENW	POTTAWATOMIE	MAGNOLIA	HUGHBANKS 4	BRMD	3990	3995	1	5		C				1	5.0	3718
07N-04E-17	NESENW	POTTAWATOMIE	MAGNOLIA	HUGHBANKS 6	BRMD	4012	4018	1	6		C				6	1.0	3717
07N-04E-17	NESWNW	POTTAWATOMIE	MAGNOLIA	LATIMER 3	CLVN	3425	3430	1	5		C				2	2.5	3561
07N-04E-17	SESENW	POTTAWATOMIE	MAGNOLIA	HUGHBANKS 5	BRMD	4010	4015	1	5		C				6	.8	3716
07N-04E-19	NWSENW	POTTAWATOMIE	SUN	PEARSON - HUNTON UN 8-2	BDAC	3790	3882	1	92	4.0	W		36	2.6			4017
07N-04E-19	SESENE	POTTAWATOMIE	SUN	PEARSON - HUNTON 14-7	BDAC	3727	3807	1	80	4.0	W		31	2.6			4022
					HRGN	3807	3873	2	66	4.0	W		22	3.0			4022
07N-04E-20		POTTAWATOMIE	CLEARY	W ST LOUIS E - H UN 20-W	ERLB	3423	3459	1	36	3.5	W		12	3.0			1753
					ERLB	3715	3774	2	59	3.5	W		21	2.8			1753
07N-04E-21		POTTAWATOMIE	CLEARY	HUNTON UN 19-W	HNTN	3520	3559	1	39	3.5	W		13	3.0			1749

T-R-S	LOCATION	COUNTY	OPERATOR	WELLNAME	STRAT NAME	DEPTH INTERVAL		INTERV NO	TOTAL FEET	DIAM	COND	REP	NO OF BOXES	FT PER BOX	NO OF BAGS	FT PER BAG	FILE NO
07N-04E-21	NE	POTTAWATOMIE	CLEARY	HUNTON UN 14-W	ERLB	3600	3642	1	42	3.5	W		15	2.8			1752
07N-04E-21	NENE	POTTAWATOMIE	MAGNOLIA	LYNN 2	CLVN	3200	3213	1	13		C				12	1.1	3451
07N-04E-21	NENESE	POTTAWATOMIE	CLEARY	HUNTON UN 15-W	ERLB	3490	3527	1	37	3.5	W		14	2.6			1748
					ERLB	3582	3585	2	3	3.5	W		1	3.0			1748
07N-04E-22	SESENW	POTTAWATOMIE	CLEARY	WATERFLOOD P-44	ERLB	3470	3551	1	81	4.0	S		26	3.1			1811
07N-04E-22	SWNWNW	POTTAWATOMIE	MAGNOLIA	HILTON 6	UNKN	3162	3213	1	51		C				47	1.1	3429
07N-04E-24	NENWNE	POTTAWATOMIE	MAGNOLIA	DAVIS 2	CLVN	2980	2985	1	5		C				8	.6	3853
					ERLB	3241	3250	2	9		C				5	1.8	3853
					UNKN	3275	3280	3	5		C				3	1.7	3853
07N-04E-26	SWNWSE	POTTAWATOMIE	DANA INV CO	SMITH 2	SMPS	4155	4208	1	53	4.0	W		18	2.9			1071
07N-04E-28	NWSWNE	POTTAWATOMIE	MAGNOLIA	BRISTER 3	UNKN	3028	3033	1	5		C				4	1.3	3555
					CLVN	3229	3232	2	3		C				1	3.0	3555
07N-05E-17		POTTAWATOMIE	SINCLAIR	KERLYN - HAMILTON 1	CLVN	4149	4227	1	78	3.0	W	P	3	26.0			298 A
07N-05E-20	NENWSE	POTTAWATOMIE	MAGNOLIA	FYKE 3-B	CLVN	2833	2837	1	4		C				3	1.3	3675
07N-05E-20	NESESE	POTTAWATOMIE	MAGNOLIA	TULL - FYKE 4-C	CLVN	2822	2828	1	6		C				5	1.2	3690
07N-05E-20	SENESE	POTTAWATOMIE	MAGNOLIA	TULL - FYKE 3-B	UNKN	2813	2817	1	4		C				2	2.0	3689
07N-05E-20	SENW	POTTAWATOMIE	MAGNOLIA	TULL - FYKE 4-A	CLVN	2849	2856	1	7		C				5	1.4	3678
					CLVN	3070	3080	2	10		C				4	2.5	3678
					BRMD	4041	4108	3	67		C				10	6.7	3678
07N-05E-20	SESESE	POTTAWATOMIE	MAGNOLIA	TULL - FYKE 2	CLVN	2859	2864	1	5		C				1	5.0	3683
					CLVN	2873	2879	2	6		C				2	3.0	3683
07N-05E-20	SESESW	POTTAWATOMIE	MAGNOLIA	YOUTHS 6	ERLB	3207	3222	1	15		C				6	2.5	3715
07N-05E-20	SESWSE	POTTAWATOMIE	MAGNOLIA	FYKE 2-A	CLVN	2829	3065	1	236		C				13	18.2	3677
					ERLB	3130	3154	2	24		C				6	4.0	3677
					PSLV	3310	3320	3	10		C				8	1.3	3677
07N-05E-20	SWSESE	POTTAWATOMIE	MAGNOLIA	TULL - FYKE 3-C	CLVN	2839	2854	1	15		C				6	2.5	3688
07N-05E-21	NENENE	POTTAWATOMIE	MAGNOLIA	MAG - BILLINGTON 5-B	CLVN	2767	2778	1	11		C				6	1.8	3266
07N-05E-21	NESENE	POTTAWATOMIE	MAGNOLIA	MAG - BILLINGTON 2-B	CLVN	2755	2785	1	30		C				3	10.0	3263
07N-05E-21	NESW	POTTAWATOMIE	CITIES SERVICE	WEEMS 9	CLVN	2736	2751	1	15	3.5	W		5	3.0			3143

AREA: NORTHEAST

T-R-S	LOCATION	COUNTY	OPERATOR	WELLNAME	STRAT NAME	DEPTH INTERVAL		INTERV NO	TOTAL FEET	DIAM	COND	REP	NO OF BOXES	FT PER BOX	NO OF BAGS	FT PER BAG	FILE NO
07N-05E-21	NESW	POTTAWATOMIE	CITIES SERVICE	WEEMS 9	CLVN	2758	2779	2	21	3.5	W		7	3.0			3143
					TRMN	3115	3163	3	48	3.5	W		15	3.2			3143
07N-05E-21	NESWNE	POTTAWATOMIE	MAGNOLIA	MAG - BILLINGTON 6-B	CLVN	2726	2743	1	17		C				2	8.5	3267
07N-05E-21	SENENE	POTTAWATOMIE	MAGNOLIA	MAG - BILLINGTON 3-B	CLVN	2775	2783	1	8		C				5	1.6	3264
07N-05E-21	SESENE	POTTAWATOMIE	MAGNOLIA	MAG - BILLINGTON 1-B	CLVN	2750	2757	1	7		C				8	.9	3262
07N-05E-21	SESWNE	POTTAWATOMIE	MAGNOLIA	MAG - BILLINGTON 4-B	CLVN	2737	2756	1	19		C				9	2.1	3265
					ERLB	3038	3132	2	49		C				12	4.1	3265
					SMPS	4026	4057	3	31		C				6	5.2	3265
07N-05E-22	NWNWSW	SEMINOLE	MAGNOLIA	JIMPKA 1	CLVN	2781	2787	1	6		C				3	2.0	3281
07N-05E-28	NENESW	POTTAWATOMIE	MAGNOLIA	TULL - FYKE 1-F	UNKN	2741	2748	1	7		C				3	2.3	3671
					CLVN	2754	2761	2	7		C				3	2.3	3671
07N-05E-28	NWNW	POTTAWATOMIE	MAGNOLIA	TULL - FYKE 3-A	CLVN	2779	2784	1	5		C				2	2.5	3682
					CLVN	2798	2803	2	5		C				6	.8	3682
07N-05E-29	NENE	POTTAWATOMIE	MAGNOLIA	TULL - FYKE 2-A	CLVN	2855	2860	1	5		C				2	2.5	3685
07N-05E-29	NWNENE	POTTAWATOMIE	MAGNOLIA	TULL - FYKE 1-G	CLVN	2852	2858	1	6		C				7	.9	3672
07N-05E-29	NWNWNE	POTTAWATOMIE	MAGNOLIA	TULL - FYKE 7-G	CLVN	2829	2837	1	8		C				3	2.7	3674
					CLVN	2866	2884	2	18		C				2	9.0	3674
07N-05E-29	SENENW	POTTAWATOMIE	MAGNOLIA	TULL - FYKE 3-D	CLVN	2849	2867	1	18		C				4	4.5	3670
					ERLB	3161	3178	2	17		C				2	8.5	3670
07N-05E-29	SWNENE	POTTAWATOMIE	MAGNOLIA	TULL - FYKE 6-G	CLVN	2864	2879	1	15		C				14	1.1	3673
07N-05E-30	SWNWSE	POTTAWATOMIE	PRAIRIE	SMITH 3	UNKN	2420	2430	1	10		C				4	2.5	3774
					UNKN	2576	2630	2	54		C				15	3.6	3774
					UNKN	2770	2795	3	25		C				10	2.5	3774
07N-05E-31		POTTAWATOMIE	DELANEY	BRUNO 4	ERLB	3290	3295	1	5	2.5	W		2	2.5			645
07N-05E-31	NENWNW	POTTAWATOMIE	MAGNOLIA	NICKLAS 3	UNKN	2590	2600	1	10		C				5	2.0	3723
					CLVN	2941	3199	2	258		C				6	43.0	3723
					ERLB	3222	3229	3	7		C				3	2.3	3723
07N-05E-31	NWNENW	POTTAWATOMIE	MAGNOLIA	NICKLAS 5	SNOR	3035	3045	1	10		C				5	2.0	3224
					UNKN	3240	3252	2	12		C				4	3.0	3224
07N-05E-31	SWNWNW	POTTAWATOMIE	MAGNOLIA	NICKLAS 4	SNOR	2994	3007	1	13		C				5	2.6	3223

AREA: NORTHEAST

T-R-S	LOCATION	COUNTY	OPERATOR	WELLNAME	STRAT NAME	DEPTH INTERVAL		INTERV NO	TOTAL FEET	DIAM	COND	REP	NO OF BOXES	FT PER BOX	NO OF BAGS	FT PER BAG	FILE NO
07N-06E-02	NENE	SEMINOLE	HOMESTAKE	CAMP 0-1	WLCX	4003	4050	1	47	4.5	W		17	2.8			437
07N-06E-04	NENENW	SEMINOLE	HALL - JONES	WINFREY 1	UNKN	4483	4521	1	38	4.0	W		13	2.9			572
07N-06E-14	SWNENE	SEMINOLE	MAGNOLIA	HARJO 4-B	BOCH	3157	3175	1	18		C				11	1.6	3855
07N-07E-27	SESENW	SEMINOLE	HALLIBURTON	CUDJO 1	CLVN	1690	1726	1	36	3.5	W		10	3.6			1608
07N-07E-36	NWNWNE	SEMINOLE	HUMBLE	DALE 1	CRML	3895	3920	1	25	3.0	S	P	4	6.3			193 A
07N-08E-29		HUGHES	DELANEY	WARREN 1	PSLV	2761	2764	1	3	3.0	W		1	3.0			640
					PSLV	2923	2933	2	10	3.0	W		3	3.3			640
07N-08E-30	SWSESE	SEMINOLE	MAGNOLIA	REED 2	CRML	3045	3067	1	22		C				17	1.3	3314
07N-08E-32	SWNWSW	SEMINOLE	CLARK - COWDEN	BARNHART 1	CRML	3176	3180	1	4	3.0	W		2	2.0			659
07N-12E-28		PITTSBURG	REGAL PETROLEUM	MEYERS 1	HRSR	2585	2604	1	19	3.5	S		7	2.7			1805
07N-12E-35	NWSENW	PITTSBURG	REGAL PETROLEUM	STACY 1-35	PSLV	4317	4343	1	26	3.5	W		9	2.9			1810
					PSLV	4346	4357	2	11	3.5	W		4	2.8			1810
07N-19E-10	SWNWSE	HASKELL	MOBIL	HENDERSON 1	CRML	6535	6566	1	31		C				30	1.0	3251
07N-19E-15	SWNE	HASKELL	MAGNOLIA	BURRIS 1	WDFD	7749	7755	1	6		C				6	1.0	3440
					HNTN	7755	7768	2	13		C				13	1.0	3440
					SLVN	7768	7808	3	40		C				40	1.0	3440
07N-19E-33	SENW	LATIMER	MOBIL	SCHWEGMAN HOWELL UN 1	SPRO	10476	10513	1	38	4.0	W		8	4.8			2971
					WPCK	10516	10536	2	20	4.0	W		7	2.9			2971
					SPRO	1	50	3	58	4.0	W		6	9.7			2971
					WPCK	1	50	3	58	4.0	W		6	9.7			2971
07N-20E-28	SESWNE	LATIMER	SHELL	JANKOWSKY 1-28	SPRO	9438	9491	1	53	2.5	S		5	10.6			4088
07N-20E-32	NW	LATIMER	SHELL	JANKOWSKY 1-32	SPRO	9799	9838	1	38	4.0	W		15	2.5			1123
07N-21E-07	NENESE	HASKELL	MOBIL	VAUGHAN UN 1	ATOK	6730	6750	1	20		C				3	6.7	3305
					SPRO	8058	8089	2	31		C				31	1.0	3305
					CRML	8507	8539	3	32		C				32	1.0	3305
07N-22E-36	SENWSW	LATIMER	MIDWEST	GEORGE 1	RDOK	7132	7138	1	6	2.5	S		2	3.0			738
					RDOK	7180	7184	2	4	2.5	S		1	4.0			738
07N-23E-04	SENWSE	LEFLORE	PAN AMERICAN	HAMMOND 1	RDOK	7230	7260	1	30	2.5	W		9	3.3			742
					RDOK	8210	8217	2	7	2.5	W		3	2.3			742
					SPRO	11898	11968	3	70	2.5	W		22	3.2			742

AREA: NORTHEAST

T-R-S	LOCATION	COUNTY	OPERATOR	WELLNAME	STRAT NAME	DEPTH INTERVAL		INTERV NO	TOTAL FEET	DIAM	COND	REP	NO OF BOXES	FT PER BOX	NO OF BAGS	FT PER BAG	FILE NO
07N-23E-27	NW	LE FLORE	MOBIL	REED UN 1-B	ATOK	7944	7957	1	13	4.0	W		3	4.3			2950
					ATOK	8033	8055	2	22	4.0	W		7	3.1			2950
					RDOK	8221	8397	3	176	4.0	W		31	5.7			2950
					UNKN	7944	8397	4	453	4.0	C				30	15.1	2950
07N-25E-20	NENWNW	LEFLORE	ARKLA	DOWNS 1-17	ABCK	17160	17205	1	45	4.0	S		17	2.6			3936
					ABCK	17160	17205	1	45	4.0	S		5	9.0			4120
08N-01E-04	NWSESW	CLEVELAND	KING	GEORGE 1-4	BRVL	5792	5836	1	44	4.0	W		15	2.9			1046
08N-01E-14	NESWSE	CLEVELAND	DYCO	CONKLING 1	BRMD	6210	6269	1	59	3.5	W		18	3.3			1787
08N-01E-16	NESENE	CLEVELAND	BROWN G	RIORDAN 3	WLCX	6448	6481	1	33	2.0	W		4	8.3			1599
08N-02E-14		POTTAWATOMIE	CIMARRON	GAY CPC 221	HNTN	5041	5092	1	51	3.5	W		17	3.0			2390
08N-02E-20	SWNWSE	POTTAWATOMIE	GULF	ED WILLIS 1	HNTN	5403	5477	1	74	3.5	W		32	2.3			160
08N-02E-23	SWNWSE	POTTAWATOMIE	ANR PROD	SMITH 1-23	RDFK	4845	4871	1	26	4.0	W		9	2.9			2311
08N-03E-09		POTTAWATOMIE	DEVON	BUSSEY 1	BDAC	4791	4851	1	60	4.0	W		20	3.0			2100
08N-03E-23	NWSENE	POTTAWATOMIE	BALLARD	WILLIAMS 1	VIOL	4995	5062	1	31	3.5	W		10	3.1			1572
08N-03E-24	SESWSE	POTTAWATOMIE	MAGNOLIA	MCGEE 1	WLCX	5185	5220	1	35		C				11	3.2	3428
08N-05E-03	NWSWNE	SEMINOLE	KING	TIGER 1	HNTN	3921	3955	1	34	4.0	C				11	3.1	1040
					SLVN	3955	3960	2	5	4.0	C				2	2.5	1040
					SMPS	4115	4150	3	35	4.0	C				12	2.9	1040
					WLCX	4150	4179	4	29	4.0	C				10	2.9	1040
					MRSL	4242	4259	5	17	4.0	C				6	2.8	1040
					WLCX	4275	4292	6	17	4.0	C				6	2.8	1040
08N-05E-11	N2N2NW	SEMINOLE	LEWIS KAHAN	MOSE BEAM 6	HNTN	4011	4055	1	44	3.5	W		16	2.8			462
					VIOL	4210	4248	2	38	3.5	W		13	2.9			462
08N-05E-17	SENENE	POTTAWATOMIE	TENNECO	WILSON - OGEE 3-17	SMPS	4292	4314	1	22	4.0	W		8	2.8			1 C
08N-06E-10	NWSENE	SEMINOLE	MAGNOLIA	HAMMONS 12	SKNR	2822	2849	1	27		C				3	9.0	3520
					ERLB	3026	3128	2	102		C				21	4.9	3520
08N-06E-10	SESWNW	SEMINOLE	ROSENTHAL	VORHEES 1	SMPS	4020	4026	1	6	3.5	W		2	3.0			1075
					WLCX	4026	4033	2	7	3.5	W		3	2.3			1075
08N-06E-13	NWSW	SEMINOLE	CITIES SERVICE	FAYE 10	CLVN	2370	2388	1	18	4.2	W	P	1	18.0			3113
					CLVN	2391	2406	2	15	4.2	W	P	1	15.0			3113

AREA: NORTHEAST

T-R-S	LOCATION	COUNTY	OPERATOR	WELLNAME	STRAT NAME	DEPTH INTERVAL		INTERV NO	TOTAL FEET	DIAM	COND	REP	NO OF BOXES	FT PER BOX	NO OF BAGS	FT PER BAG	FILE NO
08N-06E-15	NENENW	SEMINOLE	CITIES SERVICE	LIVINGSTON A 15	CRML	3801	3865	1	64	2.5	W		13	4.9			374
					WLCX	3906	3961	2	55	2.5	W	P	3	18.3			374
08N-06E-15	SWSE	SEMINOLE	ROSENTHAL	WALKER 1	WLCX	4065	4115	1	50	3.5	W		17	2.9			1516
					WLCX	4151	4250	2	99	3.5	W		33	3.0			1516
08N-06E-15	SWSENE	SEMINOLE	CITIES SERVICE	GOFORTH 14	CLVN	2151	2164	1	13	4.0	W		5	2.6			2148
					CLVN	2420	2440	2	20	4.0	W		7	2.9			2148
					CLVN	2440	2458	3	18	4.0	W	P	1	18.0			2209
					WLCX	4080	4137	4	57	4.0	W		20	2.9			2209
08N-06E-16	NESENE	SEMINOLE	HUBER	SNYDER HEIRS 1	SMPS	4155	4164	1	9	4.0	S		1	9.0			4201
					WLCX	4164	4213	2	49	4.0	S		6	8.2			4201
					MRSL	4214	4251	3	37	4.0	S		5	7.4			4201
					WLCX	4251	4377	4	126	4.0	S		17	7.4			4201
08N-06E-23	NWNWNE	SEMINOLE	HUMBLE	PATTERSON 1	SMPS	4141	4197	1	56	3.5	S		13	4.3			64
08N-06E-23	W2SENW	SEMINOLE	CITIES SERVICE	WISE 6	WLCX	4102	4152	1	150		C				41	3.7	3154
08N-06E-26	NESWNE	SEMINOLE	ROSENTHAL	WALLACE 1	WLCX	4120	4181	1	61	3.5	W		20	3.0			1517
08N-07E-04	SENESW	SEMINOLE	MAGNOLIA	CAMPBELL - REED 5	BOCH	3235	3251	1	16		C				13	1.2	3238
08N-07E-10	SWSENW	SEMINOLE	MAGNOLIA	AMERICAN INVESTMENT 1	BOCH	3195	3204	1	9		C				10	.9	3590
					BOCH	3205	3231	2	26		C				16	1.6	3590
					GLCR	3294	3318	3	24		C				14	1.7	3590
					CRML	3319	3324	4	5		C				5	1.0	3590
08N-07E-15	SWNESE	SEMINOLE	MAGNOLIA	CAROLINA 6	BOCH	3187	3200	1	13		C				10	1.3	3185
08N-07E-24	SWSESW	SEMINOLE	MAGNOLIA	DIXON - LIGON 3	GLCR	3305	3310	1	5		C				3	1.7	3748
					WPCK	3345	3367	2	22		C				15	1.5	3748
					CRML	3367	3383	3	16		C				6	2.7	3748
					HNTN	4124	4130	4	5		C				3	1.7	3748
					HNTN	4213	4223	5	10		C				6	1.7	3748
08N-07E-25	NENENW	SEMINOLE	MAGNOLIA	CARTER 2	BOCH	3078	3092	1	14		C				9	1.6	3286
					GLCR	3220	3231	2	11		C				2	5.5	3286
08N-07E-28	SWNENE	SEMINOLE	MAGNOLIA	ONG 2	BOCH	3206	3216	1	10		C				6	1.7	3439
08N-07E-30	E2SENW	SEMINOLE	BEARD	LITTLE RIVER HU 5-1	HNTN	4137	4187	1	50	4.0	S		18	2.8			2722

AREA: NORTHEAST

T-R-S	LOCATION	COUNTY	OPERATOR	WELLNAME	STRAT NAME	DEPTH INTERVAL		INTERV NO	TOTAL FEET	DIAM	COND	REP	NO OF BOXES	FT PER BOX	NO OF BAGS	FT PER BAG	FILE NO
08N-07E-30	E2SENW	SEMINOLE	BEARD	LITTLE RIVER HU 5-1	HNTN	4137	4187	1	50	4.0	S		5	10.0			3382
					SLVN	4137	4187	1	50	4.0	S		5	10.0			3382
					HNTN	4150	4151	1	1	4.0	W		1	1.0			3387
08N-08E-07	NWNESE	SEMINOLE	ET AL INC	WALLACE 2	CLVN	1674	1704	1	30	3.5	W		9	3.3			319
08N-08E-07	SENWSE	SEMINOLE	ET AL INC	WALLACE 3	CLVN	1663	1692	1	29	3.5	W		7	4.1			336
08N-08E-07	SWNESE	SEMINOLE	ET AL INC	DUFF 1	CLVN	1727	1748	1	21	3.5	W		6	3.5			337
08N-08E-08	NWNWSW	SEMINOLE	ET AL INC	CAMP 1-A	ERLB	2520	2550	1	30	3.5	W		10	3.0			318
08N-08E-32	NWNWSW	SEMINOLE	MAGNOLIA	LENA BETTY 7	ALLN	1922	1928	1	6		C				6	1.0	3231
08N-08E-33	SESESE	SEMINOLE	LIGON & FILLMORE	MILLER 1	HNTN	4005	4056	1	51	3.5	W		17	3.0			1060
08N-09E-20	SWSWNW	HUGHES	GULF - MURTA	DAVIS 1	HNTN	4014	4024	1	10	2.5	W		5	2.0			221
					HNTN	4041	4051	2	10	2.5	W		4	2.5			221
					HNTN	4082	4097	3	15	2.5	W		8	1.9			221
					SMPS	4314	4319	4	5	2.5	W		4	1.3			221
					SMPS	4327	4392	5	65	2.5	W		28	2.3			221
08N-10E-17	SWSESW	HUGHES	PAN AMERICAN	PERRYMAN C 4	WLCX	3710	3726	1	16	4.0	S		2	8.0			4309
					WLCX	3729	3763	2	34	4.0	S		3	11.3			4309
					WLCX	3775	3823	3	48	4.0	S		4	12.0			4309
					WLCX	3827	3830	4	3	4.0	S		1	3.0			4309
					WLCX	3839	3861	5	22	4.0	S		3	7.3			4309
08N-10E-17	SWSESW	HUGHES	PAN AMERICAN	PERRYMAN C 4	WLCX	3710	3876	1	166	3.5	S		29	5.7			316
08N-10E-32	W2SESE	HUGHES	G R B INC	STOTTS 2	CRML	3499	3530	1	31	3.5	W		12	2.6			3396
08N-15E-10	E2W2SE	PITTSBURG	GRACE	TATE 1-10	CRML	5388	5443	1	55	3.5	W		19	2.9			1958
					CRML	5464	5615	2	151	3.5	W		50	3.0			1958
08N-17E-24	SW	PITTSBURG	KERR MCGEE	FINCH UN 1	HRSR	2025	2291	1	266	4.0	W		96	2.8			1836
					HRSR	2260	2294	1	34	4.0	S		4	8.5			3940
08N-21E-29	SENESW	HASKELL	HUMBLE	ROYE UNIT 1	SPRO	6181	6251	1	70	4.0	W		25	2.8			507
					CRML	6574	6625	2	51	4.0	W		17	3.0			507
08N-21E-31	SWNE	HASKELL	HUMBLE	BURGE UN 1	SPRO	6625	6697	1	72	4.0	S		17	4.2			511 A
					SPRO	7085	7145	2	60	4.0	S		20	3.0			511 A
08N-22E-09	NESW	HASKELL	HUMBLE	CUMMINGS EST 1	FSTR	6109	6130	1	21	3.5	S		8	2.6			495

AREA: NORTHEAST

T-R-S	LOCATION	COUNTY	OPERATOR	WELLNAME	STRAT NAME	DEPTH INTERVAL		INTERV NO	TOTAL FEET	DIAM	COND	REP	NO OF BOXES	FT PER BOX	NO OF BAGS	FT PER BAG	FILE NO
08N-22E-09	NESW	HASKELL	HUMBLE	CUMMINGS EST 1	FSTR	6138	6153	2	20	3.5	S		6	3.3			495
					SPRO	6183	6201	3	18	3.5	S		6	3.0			495
08N-23E-03	SWNWSE	LEFLORE	HUMBLE	FARMERS FLAG 1	HNTN	6348	6396	1	48	4.5	W		18	2.7			461
					SMPS	6627	6719	2	92	4.5	W		34	2.7			461
					MCLS	6747	6802	3	55	4.5	W		19	2.9			461
08N-23E-28	SWNE	LEFLORE	PAN AMERICAN	TACKETT 1	ABCK	7050	7419	1	369	2.5	S		89	4.1			743
					ABCK	7463	7537	2	74	2.5	S		20	3.7			743
					ABCK	7545	7570	3	25	2.5	S		7	3.6			743
					ABCK	7602	7737	4	135	2.5	S		23	5.9			743
					ABCK	7748	7909	5	161	2.5	S		27	6.0			743
					ABCK	7929	8229	6	300	2.5	S		51	5.9			743
					ABCK	8240	9271	7	1031	2.5	S		178	5.8			743
					GRWS	8240	9271	7	1031	2.5	S		178	5.8			743
08N-24E-01	SENW	LEFLORE	PAN AMERICAN	TACKETT 1-B	SPRO	10928	10978	1	50	3.5	W		14	3.6			744
08N-24E-08	NW	LEFLORE	PAN AMERICAN	GILBERT 1	CRML	5302	5358	1	56	3.5	W		23	2.4			81 A
08N-24E-32	SWNE	LEFLORE	PAN AMERICAN	COCHRAN 1	SPRO	10649	10705	1	56	2.5	S		19	2.9			486
					WPCK	10781	10796	2	15	2.5	S		3	5.0			486
08N-24E-35	NWSWNE	LEFLORE	PAN AMERICAN	DAVIDSON 1	SPRO	10148	10227	1	79	2.5	W		26	3.0			673
08N-26E-12	SWNE	LEFLORE	MIDWEST	MORRIS 1	SMPS	8921	8924	1	3	4.0	W		1	3.0			523
					SMPS	8929	8931	2	2	4.0	W		1	2.0			523
					SMPS	8934	8937	3	3	4.0	W		1	3.0			523
08N-26E-12	W2SWNE	LEFLORE	MIDWEST	MORRIS 1	BRMD	8908	8935	1	26	4.0	S		8	3.3			1122
					DLMT	9177	9188	2	11	4.0	S		4	2.8			1122
08N-26E-21	NWSWNE	LEFLORE	ARKLA	BURTON 1-21	ABCK	10470	10540	1	70	4.0	S		26	2.7			3935
					ABCK	10610	10650	2	40	4.0	S		15	2.7			3935
					ABCK	10798	10914	3	116	4.0	S		44	2.6			3935
					ABCK	11456	11470	4	14	4.0	S		5	2.8			3935
09N-01E-07	SWNESE	CLEVELAND	SOUTHWESTERN	PATTERSON 1-9	WLCX	6313	6358	1	45	4.0	S		17	2.6			2423
09N-01E-15	S2SWSW	CLEVELAND	CRESSLENN	CITIZENS NATL BANK 1	SKNR	5642	5684	1	42		C				40	1.1	68 E
					RDFK	5684	5692	2	9		C				7	1.3	68 E

AREA: NORTHEAST

T-R-S	LOCATION	COUNTY	OPERATOR	WELLNAME	STRAT NAME	DEPTH INTERVAL		INTERV NO	TOTAL FEET	DIAM	COND	REP	NO OF BOXES	FT PER BOX	NO OF BAGS	FT PER BAG	FILE NO
09N-01E-28	NENE	CLEVELAND	OLYMPIC	EDNA HALL 1	RDFK	5830	5833	1	21	3.5	W		7	3.0			732
09N-02E-01	SWNESE	POTTAWATOMIE	SULLIVAN	BILLIE MAE 1	RDFK	5201	5261	1	60	4.0	W		20	3.0			3029
09N-02E-02	NENWSE	POTTAWATOMIE	SULLIVAN	MAYES 1	RDFK	5170	5284	1	114	4.0	W		38	3.0			3038
09N-02E-02	NWSESE	POTTAWATOMIE	SULLIVAN	KAY 1	RDFK	5152	5234	1	82	4.0	W		28	2.9			3036
09N-02E-02	NWSWSE	POTTAWATOMIE	SULLIVAN	PHILLIPS 2	RDFK	5147	5251	1	104	3.8	W		36	2.9			3026
09N-02E-02	W2NENE	POTTAWATOMIE	SULLIVAN	ROARK 1	RDFK	5226	5274	1	48	3.8	W		16	3.0			3031
09N-02E-11		POTTAWATOMIE	ANSCHUTZ	MOONEY 7-11	RDFK	5144	5170	1	26	3.5	S		9	2.9			2504
09N-02E-11		POTTAWATOMIE	ANSCHUTZ	RIDDLE 6-11	RDFK	5159	5183	1	24	3.5	S		10	2.4			2503
09N-02E-11	NENWSE	POTTAWATOMIE	SULLIVAN	SPRINGDALE 7-11	RDFK	5126	5140	1	14	3.3	W		5	2.8			3042
09N-02E-11	NWSW	POTTAWATOMIE	ANSCHUTZ	PRINGLE 12-11	RDFK	5149	5155		6		SWC		1	6.0			2682
09N-02E-11	SENE	POTTAWATOMIE	ANSCHUTZ	BROWN 8-11	RDFK	5146	5158		12		SWC		1	12.0			2681
09N-02E-11	SENWNE	POTTAWATOMIE	SULLIVAN	REYNOLDS 2	RDFK	5196	5218	1	22	4.0	W		8	2.8			3035
09N-02E-11	SESWSE	POTTAWATOMIE	SULLIVAN	REYNOLDS 1	RDFK	5256	5285	1	29	4.0	W		10	2.9			3034
09N-02E-20	NWSWSE	POTTAWATOMIE	KIRBY	GILREATH 1-20	WDFD	5371	5378	1	7	3.5	W		3	2.3			1809
					WDFD	5381	5385	2	4	3.5	W		2	2.0			1809
09N-03E-05	NWNENW	POTTAWATOMIE	FRENCH PETR	KIDWELL 1-5	RDFK	4850	4897	1	47	4.0	S		17	2.8			2532
09N-03E-05	NWNWNW	POTTAWATOMIE	ESTORIL	CONAWAY 1	SMPS	5543	5549	1	6	4.0	S		2	3.0			224 A
					SMPS	5549	5581	2	32	4.0	S		12	2.7			224 A
09N-03E-06	NWSENE	POTTAWATOMIE	ESTORIL	ROBERTSON 1-A	HNTN	5284	5301	1	17	4.0	S		6	2.8			224
					HNTN	5302	5333	2	31	4.0	S		11	2.8			224
09N-05E-10	SWSWSE	SEMINOLE	SUNRAY DX	FIXICO 1	WLCX	4281	4464	1	183	4.0	W		77	2.4			566
09N-05E-17		POTTAWATOMIE	HUNT	JOHNSON 1	SMPS	4202	4205	1	3	4.0	W		1	3.0			2198
					SMPS	4349	4360	2	11	4.0	W		4	2.8			2198
					SMPS	4360	4368	3	8	4.0	W		3	2.7			2198
09N-06E-04	NWNE	SEMINOLE	HOMESTAKE	VARNUM 10-C	HNTN	4112	4190	1	78	4.0	S		26	3.0			435
09N-06E-11	NENWSW	SEMINOLE	SUN	SEAWRIGHT UN 4-4	HNTN	3950	3980	1	30	4.0	W		10	3.0			4021
					SLVN	3980	3989	2	9	4.0	W		3	3.0			4021
09N-06E-11	NWNW	SEMINOLE	SUN	I T I C 5	HNTN	3983	4067	1	84	4.0	W		28	3.0			4020
09N-06E-12		SEMINOLE	SHELL	PATTERSON 1	WLCX	4249	4258	1	9	2.2	W		4	2.3			1444

T-R-S	LOCATION	COUNTY	OPERATOR	WELLNAME	STRAT NAME	DEPTH INTERVAL		INTERV NO	TOTAL FEET	DIAM	COND	REP	NO OF BOXES	FT PER BOX	NO OF BAGS	FT PER BAG	FILE NO
09N-06E-12		SEMINOLE	SHELL	PATTERSON 1	WLCX	4262	4266	2	4	2.2	W		1	4.0			1444
09N-06E-13	NESW	SEMINOLE	SUN	SEM CITY HUNTON TR P-3	HNTN	3945	3976	1	31	3.5	S		10	3.1			3944
09N-06E-13	NWNWNW	SEMINOLE	SUN	SEM CITY HUNTON TR W-8	HNTN	4016	4111	1	95	4.0	W		39	2.4			3974
09N-06E-14	NENWSE	SEMINOLE	SUNRAY DX	RENTIE 10-A	HNTN	4030	4107	1	77	4.0	W		35	2.2			615
					HNTN	4263	4294	2	31	4.0	W		13	2.4			615
					HNTN	4308	4412	3	104	4.0	W		45	2.3			615
09N-06E-14	SESWNW	SEMINOLE	HUMBLE	MAYHUE 3	SNOR	2793	2829	1	36	3.0	S		8	4.5			185 A
09N-06E-18	SENESW	SEMINOLE	MAGNOLIA	MARTIN - ANDERSON 13	CLVN	2881	2893	1	12		C				2	6.0	3595
					ERLB	3338	3398	2	60		C				5	12.0	3595
					BOCH	3651	3661	3	10		C				4	2.5	3595
					GLCR	3687	3692	4	5		C				3	1.7	3595
					GLCR	3697	3704	5	7		C				4	1.8	3595
09N-06E-22		SEMINOLE	SINCLAIR	DICEY 3	WLCX	4198	4335	1	137	3.5	W	P	6	22.8			543
09N-06E-27	S2SENE	SEMINOLE	HENRY ROSENTHAL	HARVEY HEIRS 1	SMPS	3980	3987	1	7	4.0	S		1	7.0			4241
					WLCX	3987	4003	2	16	4.0	S		3	5.3			4241
					WLCX	4028	4049	3	21	4.0	S		3	7.0			4241
					MRSL	4049	4064	4	15	4.0	S		2	7.5			4241
					MRSL	4064	4069	5	5	4.0	S		1	5.0			4241
					WLCX	4092	4169	6	77	4.0	S		11	7.0			4241
09N-06E-27	S2SENE	SEMINOLE	ROSENTHAL	HARVEY HEIRS 1	WLCX	3980	4082	1	102	4.0	S		22	4.6			1518
					WLCX	4092	4169	2	77	4.0	W		26	3.0			1518
09N-07E-04		SEMINOLE	SHELL	SMITH 1	SMPS	3707	3716	1	9	2.2	W		2	4.5			1443
					WLCX	4518	4533	2	15	2.2	W		3	5.0			1443
09N-07E-08	NENENW	SEMINOLE	BEARD	WEWOKA NW BSU 831-W	BOCH	3578	3597	1	19	4.0	S		2	9.5			3378
09N-07E-08	NENESW	SEMINOLE	BEARD	WEWOKA NW BSU 831-W	BOCH	3578	3597	1	19	4.0	W		7	2.7			2569
09N-07E-09	NWNWNW	SEMINOLE	GEOEX	KING 9-A	BOCH	3511	3537	1	26	3.5	S		10	2.6			2570
					BOCH	3511	3537	1	26	4.0	S		3	8.7			3379
09N-07E-18	NESESE	SEMINOLE	MAGNOLIA	DREWERY 4	CRML	3500	3519	1	19	3.0	W	P	3	6.3			2998
09N-07E-32	N2N2SE	SEMINOLE	BEARD	SANCHO BOOCH SU 3232A	BOCH	3387	3418	1	31	4.0	S		11	2.8			2597
					BOCH	3387	3417	1	30	4.0	S		3	10.0			3377

AREA: NORTHEAST

T-R-S	LOCATION	COUNTY	OPERATOR	WELLNAME	STRAT NAME	DEPTH INTERVAL		INTERV NO	TOTAL FEET	DIAM	COND	REP	NO OF BOXES	FT PER BOX	NO OF BAGS	FT PER BAG	FILE NO
09N-08E-02	SESENE	HUGHES	HUBER	OLIPHANT 1	OLCK	4732	4788	1	56	3.5	S		19	2.9			1547
					BRMD	4732	4749	1	17	3.0	S		3	5.7			4308
					OLCK	4749	4788	2	39	3.0	S		6	6.5			4308
09N-08E-31	SE	SEMINOLE	BURKHART	ALDREDGE 1-31	CLVN	1876	1925	1	49	4.0	W		19	2.6			2708
09N-09E-04	NENE	HUGHES	AMBASSADOR	MARIA 1	CRML	3332	3357	1	25	4.0	W		9	2.8			2012
					CRML	3362	3376	2	14	4.0	W		5	2.8			2012
09N-09E-26	E2SESW	HUGHES	YINGER & JOHNSTON	HARJO 6	BRVL	2018	2037	1	19	3.5	S		6	3.2			1017
09N-09E-29	NENWSE	HUGHES	AUSTIN & EMRICK	WILL 1	CRML	3353	3381	1	28	3.5	W		10	2.8			849
09N-09E-30	NENESE	HUGHES	AUSTIN & EMRICK	FREAM 2	CRML	3334	3374	1	40	3.5	W		10	4.0			836
09N-09E-30	NESESW	HUGHES	AUSTIN & EMRICK	LONG 3	CRML	3342	3376	1	34	3.5	W		10	3.4			852
09N-09E-30	NESWSE	HUGHES	AUSTIN & EMRICK	BUNNY LONG 2	CRML	3331	3373	1	42	4.0	W		14	3.0			817
09N-09E-30	SWNWSE	HUGHES	AUSTIN & EMRICK	STEELE 1	CRML	3348	3408	1	60	4.0	W		20	3.0			818
09N-10E-25	SWSESW	HUGHES	MAGNOLIA	DARKS 1	BOCH	2202	2217	1	15		C				9	1.7	3548
09N-11E-04	SWSWNE	HUGHES	STAR RESOURCES	HAMMOND 1-4	HNTN	3511	3569	1	58	4.0	W		20	2.9			2594
					VIOL	3655	3705	2	50	4.0	W		17	2.9			2594
09N-11E-06	SWSENE	HUGHES	ATLANTIC	MURRAY 1-B	UNVL	3231	3240	1	9	3.0	W	P	1	9.0			832
09N-15E-16	NWSESW	MCINTOSH	SOUTHERN	BROWN 1	UNVL	4062	4075	1	13	4.0	W	P	1	13.0			1338
					CRML	4211	4234	2	23	4.0	W	P	1	23.0			1338
09N-18E-24		HASKELL	ENTERPRISE	QUARRY 1	BRVL	14	99	1	85	2.0	S		21	4.0			1111
					BJCK	14	99	1	85	2.0	S		21	4.0			1111
09N-19E-36		HASKELL	YEAKLE OIL	QUARRY 1	BRVL	16	55	1	41	2.0	S		9	4.6			1110
09N-26E-03	SWSW	LEFLORE	TURNER RANCH	FRIEDMAN 1	MCAL	1674	1729	1	55	2.0	W		18	3.1			1569
10N-01E-09	NENWSE	CLEVELAND	SOUTHWESTERN ENERGY	WEST 2-9	RDFK	5745	5787	1	42	4.0	S		15	2.8			3990
					UNC	5854	5859	2	5	4.0	S		2	2.5			3990
					HNTN	5859	5940	3	81	4.0	S		30	2.7			3990
					RDFK	5750	5787	1	37	4.0	S		4	9.3			3993
					HNTN	5861	5940	2	79	4.0	S		8	9.9			3993
10N-01E-09	SWNESE	CLEVELAND	SOUTHWESTERN ENERGY	PATTERSON 1-9	WLCX	6313	6358	1	45	4.0	S		5	9.0			3996
10N-01E-10	SWNWSW	CLEVELAND	SOUTHWESTERN ENERGY	OSBURN 1-10	HNTN	5795	5887	1	92	4.0	S		12	7.7			3995

AREA: NORTHEAST

T-R-S	LOCATION	COUNTY	OPERATOR	WELLNAME	STRAT NAME	DEPTH INTERVAL		INTERV NO	TOTAL FEET	DIAM	COND	REP	NO OF BOXES	FT PER BOX	NO OF BAGS	FT PER BAG	FILE NO
10N-01E-10	SWNWSW	CLEVELAND	SUN	OSBURN 1-10	HNTN	5795	5887	1	92	4.0	S		31	3.0			3991
10N-01E-16	NENENE	CLEVELAND	SOUTHWESTERN ENERGY	SCHOOL LAND 1-16	HNTN	5830	5958	1	128	4.0	S		46	2.8			3989
					HNTN	5830	5958	1	128	4.0	S		16	8.0			3994
10N-01E-25		CLEVELAND	PLUMB OIL	CHILDERS 2-25	RDFK	5408	5452	1	44	4.0	S		16	2.8			2488
10N-02E-25	W2SENW	POTTAWATOMIE	SULLIVAN	CARROLL 1	RDFK	5805	5850	1	45	3.8	W		15	3.0			3024
10N-02E-33	NESWNE	POTTAWATOMIE	SULLIVAN	DONNA FORCE 1	RDFK	5358	5387	1	29	4.0	S		11	2.6			3033
10N-02E-33	SWSENE	POTTAWATOMIE	SULLIVAN	HALEY 1-33	RDFK	5242	5273	1	31	4.0	W		11	2.8			3032
					RDFK	5949	5977	2	28	4.0	W		12	2.3			3032
10N-03E-08		POTTAWATOMIE	MID - STATE	COX 1	RDFK	4858	4884	1	26	4.0	W		9	2.9			2223
10N-03E-09	NWNWSE	POTTAWATOMIE	ESTORIL	JONES 1	RDFK	4859	4905	1	46	4.0	S		16	2.9			2370
10N-03E-09	SENE	POTTAWATOMIE	ESTORIL	JONES 3	RDFK	4806	4842	1	36	3.5	W		13	2.8			33
10N-03E-09	SESESW	POTTAWATOMIE	ESTORIL	ROSE 1	RDFK	4772	4829	1	57	4.0	S		19	3.0			2372
					RDFK	4830	4890	2	60	4.0	S		20	3.0			2372
10N-03E-09	SWNWSE	POTTAWATOMIE	ESTORIL	JONES 2	VRDG	4730	4780	1	50	4.0	S		17	2.9			317 D
					VRDG	4780	4840	2	60	4.0	S		20	3.0			317 D
10N-03E-09	SWSESE	POTTAWATOMIE	AMER EXPL	GARRET 1	RDFK	4785	4835	1	50	4.0	S		18	2.8			2158
					RDFK	4843	4902	2	59	4.0	S		19	3.1			2158
					RDFK	4902	4934	3	32	4.0	S		11	2.9			2158
10N-03E-09	W2SWSE	POTTAWATOMIE	ESTORIL	ROSE 1-A	RDFK	4725	4845	1	120	4.0	S		41	2.9			262
10N-03E-15	NWNE	POTTAWATOMIE	LASMO	SHAWNEE SAND 1-15	BRVL	4910	4934	1	24	4.0	S		9	2.7			3953
					BRVL	4910	4934	1	24	4.0	S		2	12.0			3954
10N-03E-16	NWNENW	POTTAWATOMIE	ESTORIL	CHANCELLOR 1-A	RDFK	4782	4784	1	2	4.0	S		1	2.0			236
					RDFK	4808	4862	2	54	4.0	S		19	2.8			236
					RDFK	4865	4893	3	28	4.0	S		10	2.8			236
					RDFK	5086	5091	4	5	4.0	S		2	2.5			236
					RDFK	5094	5124	5	30	4.0	S		10	3.0			236
10N-03E-16	NWNESW	POTTAWATOMIE	ESTORIL	HENSON 2	RDFK	4750	4810	1	60	4.0	S		20	3.0			317 C
					RDFK	4810	4866	2	56	4.0	S		19	2.9			317 C
					RDFK	4868	4891	3	23	4.0	S		8	2.9			317 C
10N-03E-16	NWNWNE	POTTAWATOMIE	ESTORIL	FARRIS 1	RDFK	4846	4868	1	22	4.0	S		8	2.8			249 A

T-R-S	LOCATION	COUNTY	OPERATOR	WELLNAME	STRAT NAME	DEPTH INTERVAL		INTERV NO	TOTAL FEET	DIAM	COND	REP	NO OF BOXES	FT PER BOX	NO OF BAGS	FT PER BAG	FILE NO
10N-03E-16	NWNWNE	POTTAWATOMIE	ESTORIL	HANKS 1	RDFK	4733	4794	1	61	4.0	S		21	2.9			317 G
					RDFK	4795	4855	2	60	4.0	S		20	3.0			317 G
					RDFK	4855	4898	3	43	4.0	S		15	2.9			317 G
10N-03E-16	NWSESE	POTTAWATOMIE	ESTORIL	PARSONS 1	RDFK	4765	4823	1	58	4.0	S		19	3.1			317 B
					RDFK	4823	4882	2	59	4.0	S		20	3.0			317 B
					RDFK	4882	4924	3	42	4.0	S		14	3.0			317 B
10N-03E-16	NWSESW	POTTAWATOMIE	ESTORIL	HENSON 1	RDFK	4790	4907	1	117	4.0	W		40	2.9			2369
10N-03E-16	NWSWNE	POTTAWATOMIE	ESTORIL	HANKS 1-A	RDFK	4863	4904	1	41	4.0	S		14	2.9			249
10N-03E-16	SENWNW	POTTAWATOMIE	ESTORIL	CHANCELLOR 1	RDFK	4765	4816	1	51	4.0	S		18	2.8			317
					RDFK	4823	4873	2	50	4.0	S		17	2.9			317
					RDFK	4874	4924	3	50	4.0	S		17	2.9			317
10N-03E-16	SENWSW	POTTAWATOMIE	ESTORIL	FARRIS STATE 2-16	RDFK	4770	4830	1	60	4.0	S		20	3.0			317 F
					RDFK	4830	4890	2	60	4.0	S		20	3.0			317 F
10N-03E-16	SESWNW	POTTAWATOMIE	ESTORIL	PARSONS 1-A	RDFK	4780	4840	1	60	4.0	S		20	3.0			264 A
					RDFK	4840	4899	2	59	4.0	S		20	3.0			264 A
10N-03E-16	SESWSW	POTTAWATOMIE	ESTORIL	FARRIS STATE 1-16	RDFK	4780	4840	1	60	4.0	W		21	2.9			2373
					RDFK	4840	4900	2	60	4.0	W		20	3.0			2373
					RDFK	4900	4920	3	20	4.0	W		7	2.9			2373
10N-03E-17	SENESE	POTTAWATOMIE	ESTORIL	SCOTT 1	RDFK	4898	4943	1	45	4.0	S		15	3.0			238
10N-03E-20	SENENE	POTTAWATOMIE	ESTORIL	STONE 1	RDFK	4846	4905	1	59	4.0	S		20	3.0			317 H
					RDFK	4906	4964	2	58	4.0	S		20	2.9			317 H
10N-03E-20	SENWSE	POTTAWATOMIE	ESTORIL	YEISLEY 1	RDFK	4800	4860	1	60	4.0	S		20	3.0			236 A
					RDFK	4860	4920	2	60	4.0	S		20	3.0			236 A
					RDFK	4920	4968	3	48	4.0	S		16	3.0			236 A
10N-03E-20	SWSESE	POTTAWATOMIE	SULLIVAN	CALL 1	RDFK	4825	4970	1	145	4.0	W		49	3.0			3037
10N-03E-21	NWNWNW	POTTAWATOMIE	ESTORIL	GUNTER 1-B	RDFK	4836	4976	1	140	4.0	S		47	3.0			263
10N-03E-21	NWNWSW	POTTAWATOMIE	ESTORIL	HENRY 2	RDFK	4818	4878	1	60	4.0	S		20	3.0			317 A
					RDFK	4878	4938	2	60	4.0	S		20	3.0			317 A
					RDFK	4938	4966	3	28	4.0	S		10	2.8			317 A
10N-03E-21	NWSWNE	POTTAWATOMIE	ESTORIL	BROWN 1	BRVL	4906	4975	1	69	4.0	S		22	3.1			238 A

T-R-S	LOCATION	COUNTY	OPERATOR	WELLNAME	STRAT NAME	DEPTH INTERVAL		INTERV NO	TOTAL FEET	DIAM	COND	REP	NO OF BOXES	FT PER BOX	NO OF BAGS	FT PER BAG	FILE NO
10N-03E-21	NWSWNW	POTTAWATOMIE	ESTORIL	GUNTER 1-A	RDFK	4832	4892	1	60	4.0	S		21	2.9			51
					RDFK	4892	4957	2	59	4.0	S		20	3.0			51
10N-03E-21	NWSWSW	POTTAWATOMIE	ESTORIL	SHEARER 1	RDFK	4814	4905	1	91	4.0	S		31	2.9			238 B
					RDFK	4914	4927	2	13	4.0	S		5	2.6			238 B
10N-03E-28	NWNENW	POTTAWATOMIE	AMERICAN EXPL	HARRELL A A A28-1A	RDFK	4705	4754	1	49	3.5	W		17	2.9			2114
10N-03E-28	NWNW	POTTAWATOMIE	ESTORIL	HARRELL 1	RDFK	4768	4878	1	110	4.0	S		39	2.8			46 B
10N-03E-29		POTTAWATOMIE	ANDOVER	SAUNDERS 1-29	ERLB	4870	4924	1	54	4.0	S		18	3.0			1939
10N-03E-29	NWNENE	POTTAWATOMIE	ESTORIL	BARTON 1-A	RDFK	4855	4915	1	60	4.0	W		20	3.0			238 C
					RDFK	4916	4953	2	37	4.0	W		13	2.8			238 C
10N-03E-29	NWNESE	POTTAWATOMIE	ESTORIL	COLEMAN 1-A	RDFK	4820	4880	1	60	4.0	S		20	3.0			2371
					RDFK	4880	4939	2	59	4.0	S		20	3.0			2371
					BRVL	4940	4997	3	57	4.0	S		19	3.0			2371
					BRVL	4997	5027	4	30	4.0	S		11	2.7			2371
10N-03E-29	SENESW	POTTAWATOMIE	SABINE	SABINE FEE 1-29	ERLB	4968	5001	1	33	4.0	W		12	2.8			4337
10N-03E-29	SENWNE	POTTAWATOMIE	ESTORIL	BARTON 1	RDFK	4792	4856	1	64	4.0	S		22	2.9			317 E
					RDFK	4855	4895	2	40	4.0	S		13	3.1			317 E
					RDFK	4911	4932	3	21	4.0	S		7	3.0			317 E
					RDFK	4939	4947	4	8	4.0	S		3	2.7			317 E
10N-03E-29	SESENW	POTTAWATOMIE	SABINE	SABINE FEE 3-29	RDFK	5012	5059	1	47	4.0	S		16	2.9			2302
10N-03E-29	SESWNE	POTTAWATOMIE	ESTORIL	BARNARD 1	RDFK	4830	4932	1	102	2.5	S		11	9.3			270
10N-03E-32	NWSESW	POTTAWATOMIE	ANDOVER	IRONS 2-32	ERLB	4868	4967	1	99	4.0	S		33	3.0			1955
10N-03E-32	SENENW	POTTAWATOMIE	ANDOVER	KURTZ 32-2	ERLB	4840	4874	1	34	4.0	S		12	2.8			2006
					ERLB	4879	4938	2	59	4.0	S		20	3.0			2006
10N-03E-35	NESESE	POTTAWATOMIE	MAGNOLIA	HELLER 2-35A	BRMD	5245	5252	1	7		C				7	1.0	3594
10N-03E-35	SESESE	POTTAWATOMIE	MAGNOLIA - HELLER	LAYDER 1	HNTN	5035	5046	1	11		C				6	1.8	3615
					BRMD	5240	5263	2	23		C				16	1.4	3615
10N-04E-03		POTTAWATOMIE	JORDAN	WARD 1-3	SKNR	4293	4353	1	60	4.0	S		21	2.9			1951
10N-06E-07	NWSWSW	SEMINOLE	ET AL INC	FOREMAN 1	ERLB	3610	3632	1	22	3.5	W		7	3.1			1721
10N-06E-16	NESESW	SEMINOLE	PALMER INC	SNYDER HEIRS 1	WLCX	4155	4377	1	222	4.0	S		72	3.1			898
10N-06E-35	NWSWNW	SEMINOLE	MAGNOLIA	HARJO 1	UNKN	3765	3778	1	13		C				3	4.3	3814

T-R-S	LOCATION	COUNTY	OPERATOR	WELLNAME	STRAT NAME	DEPTH INTERVAL		INTERV NO	TOTAL FEET	DIAM	COND	REP	NO OF BOXES	FT PER BOX	NO OF BAGS	FT PER BAG	FILE NO
10N-06E-35	NWSWNW	SEMINOLE	MAGNOLIA	HARJO 1	UNKN	3813	3826	2	13		C				6	2.2	3814
					UNKN	3876	3887	3	11		C				11	1.0	3814
10N-07E-11		SEMINOLE	SHELL	MONTGOMERY 1	CRML	3590	3600	1	10	2.2	W		3	3.3			1445
10N-08E-01		OKFUSKEE	SHELL	BREWER 1	CRML	3532	3546	1	14	2.2	W		5	2.8			1363 A
10N-08E-02		OKFUSKEE	SHELL	MCCULLAR 1	CRML	3545	3565	1	20	2.2	W		5	4.0			1448
10N-08E-04	SWSESE	SEMINOLE	SUNRAY DX	CROMWELL NORTH 5-WI	UNVL	3335	3380	1	45	4.0	S		19	2.4			614
					CRML	3380	3383	2	3	4.0	S		1	3.0			614
10N-08E-05	NENENE	SEMINOLE	HOMESTAKE	MCCRARY - REMY 17-W	CRML	3389	3420	1	31	3.5	W		11	2.8			436
10N-08E-11		OKFUSKEE	SHELL	LITTLE 1	CRML	3564	3569	1	5	2.2	S		2	2.5			1447
10N-09E-27	SW	CREEK	CARLSON	PALMER 5	BOCH	2730	2765	1	35	4.0	W		12	2.9			2243
10N-09E-31	NESWNW	OKFUSKEE	GULF	COHEE 17-W	SNOR	1725	1765	1	40	3.5	W		16	2.5			132
10N-09E-31	NW	OKFUSKEE	GULF	COHEE 10-W	SNOR	1726	1812	1	86	3.0	W		36	2.4			220
10N-09E-31	SENWNW	OKFUSKEE	GULF	COHEE 16-W	SNOR	1722	1762	1	40	3.5	W		13	3.1			4077
10N-12E-05		OKFUSKEE	VAB	AMEY 1	RDFK	951	977	1	26	4.0	W		9	2.9			1611
					UNKN	1969	1974	2	5	4.0	W		2	2.5			1611
10N-12E-19	NWNW	OKFUSKEE	STAR RESOURCES	HOLT 1-19	WDFD	3688	3711	1	23	4.0	W		8	2.9			2595
10N-17E-24	E2NWSW	MCINTOSH	CITIES SERVICE	MCKEE 1-B	BOCH	1241	1288	1	47	3.5	S	P	3	15.7			3066
					BOCH	1291	1351	2	60	3.5	S	P	2	30.0			3066
					BOCH	1240	1362	1	122	2.5	W		14	8.7			3119
10N-18E-01		MCINTOSH	CITIES SERVICE	MASON 1-A	UNKN	1342	1449	1	107	3.0	S		11	9.7			3091
					UNKN	1452	1511	2	59	3.0	S		7	8.4			3091
10N-18E-31		HASKELL	CITIES SERVICE	MASON A-1	BOCH	1342	1511	1	169	2.5	W		15	11.3			2156
10N-18E-31		MCINTOSH	CITIES SERVICE	MASON 1-A	BOCH	1342	1504	1	162	3.5	S		16	10.1			3092
10N-20E-16	SWNE	MUSKOGEE	MAGNOLIA	MCALESTER J T 1	SPRO	2387	2424	1	37		C				37	1.0	3449
					SPRO	2470	2476	2	6		C				6	1.0	3449
10N-24E-04	SENW	SEQUOYAH	HUBER	FARGO 1	HNTN	3090	3119	1	29	4.0	S		4	7.3			3972
10N-24E-04	SENW	SEQUOYAH	J M HUBER	FARGO 1	HNTN	3090	3119	1	29	3.5	S		10	2.9			426
11N-02E-18	W2SESW	POTTAWATOMIE	CLEARY	MILLER 1-18	HNTN	5718	5747	1	29	3.5	S		10	2.9			3908
					HNTN	5718	5747	1	29	4.0	S		3	9.7			3933

AREA: NORTHEAST

T-R-S	LOCATION	COUNTY	OPERATOR	WELLNAME	STRAT NAME	DEPTH INTERVAL		INTERV NO	TOTAL FEET	DIAM	COND	REP	NO OF BOXES	FT PER BOX	NO OF BAGS	FT PER BAG	FILE NO
11N-02E-27	NWSWSE	POTTAWATOMIE	GULF	JOHNSON 1	WLCX	5870	5904	1	34	3.0	W		14	2.4			121
11N-02E-28	NENENW	POTTAWATOMIE	JET	SHELLY - AMOCO 1	VIOL	5844	5873	1	29	4.0	S		4	7.3			4319
					WLCX	5889	5905	3	16	4.0	S		2	8.0			4319
11N-02E-28	NENENW	POTTAWOTAMIE	JET	SHELLY - AMOCO 1	WLCX	5844	5906	1	62	3.5	S		22	2.8			1533
11N-03E-22	SWSE	POTTAWATOMIE	BRAUN	WASHBURN 2	UNC	5090	5150	1	60	3.5	W		21	2.9			1900
					INOL	5090	5150	1	60	3.5	W		21	2.9			1900
11N-03E-24	NWSWSW	POTTAWATOMIE	ESTORIL	SHORNEY 1	UNC	4985	5027	1	42	4.0	S		14	3.0			33 A
11N-03E-34	SESENW	POTTAWATOMIE	CIMARRON	KUNZE 193-CPC	RDFK	4834	4861	1	27	3.5	W		9	3.0			2008
11N-04E-27	NESWSW	POTTAWATOMIE	ESTORIL	HERB COLLIER 1	WLCX	5442	5470	1	28	4.0	W		10	2.8			36
11N-05E-11		POTTAWATOMIE	D HAMILTON	SNYDER 6	PRUE	3291	3310	1	19	3.5	W		7	2.7			2245
					SKNR	3452	3502	2	50	3.5	W		20	2.5			2245
11N-05E-32	NESWNW	POTTAWATOMIE	MAGNOLIA	MCMORAN 2	UNKN	3883	3897	1	14		C				3	4.7	3526
					HNTN	4620	4620	2	20		C				9	2.2	3526
11N-06E-05	NENENE	POTTAWATOMIE	MAGNOLIA	STUDER 1	SKNR	3270	3275	1	5		C				6	.8	3586
11N-06E-08	SESESW	POTTAWATOMIE	SHELL	BOLEY 1	HNTN	4353	4379	1	26	2.5	W	P	4	6.5			1457
					HNTN	4443	4459	2	16	2.5	W		4	4.0			1457
					HNTN	4495	4508	3	13	2.5	W	P	2	6.5			1457
11N-06E-20	NWNESW	POTTAWATOMIE	BARTON V	BROWN 1	PRUE	3124	3181	1	57	4.0	S		20	2.9			1826
					ERLB	3505	3524	2	19	4.0	S		25	.8			1826
11N-06E-20	NWSWNE	POTTAWATOMIE	SOUTHWEST	BROWN 6	HNTN	4265	4338	1	74	4.0	W		27	2.7			1820
11N-06E-20	SENENW	POTTAWATOMIE	SOUTHWEST	KLABZUBA 1	ERLB	3480	3539	1	59	4.0	W		21	2.8			1818
					UNC	3872	3898	2	26	4.0	W		9	2.9			1818
11N-07E-25		SEMINOLE	SHELL	NORVELL 1	WLCX	4437	4447	1	10	2.2	W		3	3.3			1450
11N-08E-11		OKFUSKEE	SHELL	KEYES 2-A	CNEY	3370	3400	1	30	2.2	W		9	3.3			1426
					CRML	3370	3400	1	30	2.2	W		9	3.3			1426
11N-08E-11	NWNENW	OKFUSKEE	SHELL	GAGHAGEN 5	CRML	3379	3393	1	14	2.2	W		5	2.8			1424
11N-08E-11	S2N2NE	OKFUSKEE	SHELL	GAGHAGEN 3	CRML	3353	3394	1	41	2.2	W		14	2.9			1391
11N-08E-19		SEMINOLE	MANAHAN - SHELL	KENNEDY 1	CRML	3662	3687	1	25	2.2	W		7	3.6			1425
11N-08E-22	SWSWNE	SEMINOLE	SHELL	KEYS 1-B	CRML	4336	4347	1	11	2.0	W		3	3.7			1412

AREA: NORTHEAST

T-R-S	LOCATION	COUNTY	OPERATOR	WELLNAME	STRAT NAME	DEPTH INTERVAL		INTERV NO	TOTAL FEET	DIAM	COND	REP	NO OF BOXES	FT PER BOX	NO OF BAGS	FT PER BAG	FILE NO
11N-08E-26	SESWSW	OKFUSKEE	SHELL	CURRY 1-B	CRML	3423	3450	1	27	2.5	W		5	5.4			1411
11N-08E-26	SWSESW	OKFUSKEE	SHELL	SMITH 1	WLCX	4208	4223	1	15	2.2	W		4	3.8			1409
					WLCX	4228	4238	2	10	2.2	W		4	2.5			1409
11N-08E-35	NENESE	OKFUSKEE	SHELL	REPLOGLE 4	CRML	3445	3469	1	24	2.5	W		5	4.8			1408
11N-08E-35	NWSESW	OKFUSKEE	SHELL	TIGER 1-B	CRML	3462	3467	1	5	2.2	W		2	2.5			1423
					CRML	3469	3474	2	5	2.2	W		1	5.0			1423
11N-08E-36	NWNWNW	OKFUSKEE	SHELL	DUNN 1	CRML	3423	3434	1	11	2.5	W		3	3.7			1422
11N-10E-27	SWSESW	OKFUSKEE	GREAT WESTERN	JULIE 1	GLCR	3086	3127	1	41	4.5	W		12	3.4			464
11N-11E-01	N2SESE	OKFUSKEE	MASON PROD CO	BRANNAN 4	SNOR	1141	1165	1	24	3.0	W		10	2.4			2774
					SNOR	1232	1254	2	22	3.0	W		9	2.4			2774
11N-11E-11	NWNENE	OKFUSKEE	MASON PROD CO	WAGNOR 3-PG	SNOR	1184	1201	1	17	3.0	W		6	2.8			2777
					SNOR	1310	1331	2	21	3.0	W		8	2.6			2777
11N-11E-12	NENWNW	OKFUSKEE	MASON PROD CO	SKI 3-PE	SNOR	1193	1207	1	14	3.0	W		5	2.8			2776
					SNOR	1284	1315	2	31	3.0	W		11	2.8			2776
11N-11E-12	NWNWNE	OKFUSKEE	MASON PROD CO	RO-JO PC 3-PC	SNOR	1197	1219	1	22	3.0	W		8	2.8			2775
					SNOR	1285	1289	2	4	3.0	W		2	2.0			2775
					SNOR	1296	1313	3	17	3.0	W		6	2.8			2775
11N-12E-17		OKMULGEE	TAMARACK	KERR 2	BOCH	2041	2071	1	30	4.0	W		10	3.0			1593
					WLCX	3582	3611	2	29	4.0	W		10	2.9			1593
11N-23E-17	SESE	SEQUOYAH	MAGNOLIA	MARION H 1	UNKN	3921	3928	1	7		C				7	1.0	3571
					UNKN	3946	3948	2	2		C				2	1.0	3571
					UNKN	4063	4087	3	24		C				36	.7	3571
12N-04E-01	NENENW	LINCOLN	GULF	QUEENAN 1	SKNR	4101	4123	1	22	2.5	W		6	3.7			103
12N-04E-01	SWSENW	LINCOLN	GULF	QUEENAN 3	SKNR	4158	4182	1	24	3.5	W		11	2.2			113
12N-04E-09		LINCOLN	BASS	PRITCHARD 1	HNTN	5107	5161	1	54	4.0	S		19	2.8			2123
					WDFD	5107	5161	1	54	4.0	S		19	2.8			2123
					SLVN	5107	5161	1	54	4.0	S		19	2.8			2123
					HNTN	5173	5196	2	23	4.0	S		8	2.9			2123
					WDFD	5173	5196	2	23	4.0	S		8	2.9			2123
					SLVN	5173	5196	2	23	4.0	S		8	2.9			2123

AREA: NORTHEAST

T-R-S	LOCATION	COUNTY	OPERATOR	WELLNAME	STRAT NAME	DEPTH INTERVAL		INTERV NO	TOTAL FEET	DIAM	COND	REP	NO OF BOXES	FT PER BOX	NO OF BAGS	FT PER BAG	FILE NO
12N-04E-29	NWSWNE	LINCOLN	GULF	COWDEN 1	PSLV	4837	4866	1	29	2.5	W		10	2.9			159
					SMPS	5469	5479	2	10	2.5	W		4	2.5			159
					WLCX	5505	5510	3	5	2.5	W		2	2.5			159
12N-04E-30		LINCOLN	MCBRIDE	LEVERIDGE 1-30	BRVL	4660	4693	1	33	4.0	W		12	2.8			1990
					BRVL	4876	4900	2	24	4.0	W		8	3.0			1990
12N-04E-32	NENENE	LINCOLN	GULF	CHRISTIAN STEWARDSHP 1	SKNR	4400	4450	1	50	3.5	W		11	4.5			266
					WLCX	5595	5606	2	11	3.5	W		17	.6			266
12N-05E-08	SWSESW	LINCOLN	VIERSEN & COCHRAN	PAYSON 18-4	SKNR	4214	4266	1	52	3.0	W		10	5.2			438
12N-05E-10	S2NENW	LINCOLN	BUNKER	MCELVANEY 2	HNTN	4305	4329	1	24	3.5	S		8	3.0			1682
12N-06E-33	SWSWSW	CANADIAN	ANDERSON - SMITH	PROVAZNIK 7-A	SKNR	3257	3317	1	60	4.0	W		22	2.7			2759
12N-08E-14	NENESE	OKFUSKEE	GULF	HAPKE 1	BOCH	3390	3402	1	12	3.5	W		3	4.0			26 A
12N-08E-35	SWSWNW	OKFUSKEE	SHELL	CURRY 1	CRML	3561	3575	1	14	2.2	W		3	4.7			1421
					UNVL	3561	3575	1	14	2.2	W		3	4.7			1421
12N-09E-04		OKFUSKEE	CONLEY	MOGRIDGE 1	CRML	3320	3329	1	9	4.0	W		3	3.0			2038
12N-09E-04	NWNESW	OKFUSKEE	CONLEY	PALMER 1	GLCR	3284	3314	1	30	4.0	W		10	3.0			2043
12N-11E-03		OKFUSKEE	W F D CORP	TARWATER 1-3	RDFK	1585	1617	1	32	3.5	W		11	2.9			3868
12N-11E-03	N2SWNE	OKFUSKEE	RESERVE	RYALS - PINE 1	WLCX	3465	3499	1	34	3.0	S		5	6.8			4302
12N-11E-03	SWNENW	OKFUSKEE	HEMISPHERE	RYALS PINE 1	UNKN	2234	2243	1	9	3.5	S		3	3.0			1049
					BOCH	2252	2276	2	24	3.5	S		8	3.0			1049
12N-11E-03	SWNENW	OKFUSKEE	RESERVE	RYALS PINE 1	WLCX	3465	3501	1	35	4.0	S		12	2.9			1039
12N-11E-09	NWNESW	OKFUSKEE	EASTOK	OKFUSKEE 9	SMPS	3544	3553	1	9	3.5	W		3	3.0			2393
					WLCX	3553	3604	2	51	3.5	W		18	2.8			2393
12N-11E-10	N2NWNE	OKFUSKEE	W F D CORP	MFG SU 3-10X	RDFK	1616	1638	1	26	4.0	S		8	3.3			3871
					DTCR	2610	2673	2	63	4.0	W		21	3.0			3871
12N-12E-06	NWSWSE	OKMULGEE	BEARD	GYPSY HILL DUT SU 641	DTCR	2510	2542	1	32	4.0	W		11	2.9			2787
					DTCR	2542	2626	2	84	4.0	S		29	2.9			2787
					DTCR	2530	2532	1	2	4.0	S		1	2.0			3885
					DTCR	2542	2626	2	84	4.0	S		9	9.3			3885
12N-12E-06	SWSWSE	OKMULGEE	BEARD	GYPSY HILL DUT SU 641	DTCR	2592	2593	1	1	4.0	W		1	1.0			3390
					DTCR	2609	2610	2	1	4.0	W		1	1.0			3390

AREA: NORTHEAST

T-R-S	LOCATION	COUNTY	OPERATOR	WELLNAME	STRAT NAME	DEPTH INTERVAL		INTERV NO	TOTAL FEET	DIAM	COND	REP	NO OF BOXES	FT PER BOX	NO OF BAGS	FT PER BAG	FILE NO
12N-12E-06	SWSWSE	OKMULGEE	BEARD	GYPSY HILL DUT SU 641	DTCR	2620	2621	3	1	4.0	W		1	1.0			3390
12N-12E-07	W2NWNE	OKMULGEE	BEARD	EDWARDS DUT SD UN 781-	DTCR	2593	2633	1	40	4.0	S		4	10.0			3383
					DTCR	2627	2628	1	1	4.0	W		1	1.0			3386
					DTCR	2635	2637	2	2	4.0	W		1	2.0			3386
					DTCR	2640	2641	3	1	4.0	W		1	1.0			3386
12N-12E-07	W2NWNE	OKMULGEE	BEARD	EDWARDS DUT SU 781-W	DTCR	2580	2647	1	67	4.0	S		26	2.6			2571
12N-12E-21	SENESW	OKMULGEE	DAL - TEX	WITT 2	BOCH	1842	1908	1	66	4.0	S		25	2.6			2089
					BOCH	1842	1905	1	63	4.0	S		1	63.0			4061
12N-12E-22	SW	OSAGE	SHELL	SIGGINS A 4-W	UNKN	1634	1643	1	9	4.0	W	P	1	9.0			4188
12N-21E-16	SWSESE	SEQUOYAH	KERR MCGEE	PC 1	UNKN	11	34	1	23	3.0	W		7	3.3			2205
					UNKN	36	45	2	9	3.0	W		3	3.0			2205
					UNKN	47	55	3	8	3.0	W		3	2.7			2205
12N-21E-21	NWSENE	SEQUOYAH	KERR MCGEE	DISPOSAL 1	ABCK	1451	1477	1	26	4.0	S		9	2.9			1500
					ABCK	1737	1739	2	2	4.0	S		1	2.0			1500
					ABCK	1912	1924	3	12	4.0	S		5	2.4			1500
					ABCK	2294	2311	4	17	4.0	S		6	2.8			1500
					ABCK	3021	3031	5	10	4.0	S		4	2.5			1500
12N-21E-22	NENWSE	SEQUOYAH	KERR MCGEE	KERR MCGEE 2332	UNKN	100	110	1	10	3.0	W		4	2.5			2203
12N-21E-22	NENWSE	SEQUOYAH	KERR MCGEE	KERR MCGEE 2333	UNKN	12	19	1	7	3.0	W		2	3.5			2204
					UNKN	22	40	2	18	3.0	W		6	3.0			2204
					UNKN	43	55	3	12	3.0	W		5	2.4			2204
					UNKN	56	61	4	5	3.0	W		2	2.5			2204
					UNKN	66	70	5	5	3.0	W		2	2.5			2204
					UNKN	72	93	6	22	3.0	W		9	2.4			2204
					UNKN	94	111	7	17	3.0	W		6	2.8			2204
13N-01E-28	NENESW	OKLAHOMA	TRIGG	HUGHES 1	CLVD	4826	4833	1	7		C				3	2.3	3576
13N-01E-28	NESWSE	OKLAHOMA	MAGNOLIA	BORGSTROM 2	CLVD	4813	4817	1	4		C				4	1.0	3252
13N-01E-28	NWNWSE	OKLAHOMA	MAGNOLIA	BORGSTROM 1	CLVD	4825	4839	1	14		C				6	2.3	3253
13N-02E-13	NENESE	LINCOLN	MAGNOLIA	WALK 1	CHRK	4667	4707	1	40		C				16	2.5	3290
13N-02E-18	SWNW	LINCOLN	ALEXANDER ENERGY	SMITH 1-18	SKNR	5065	5095	1	30	4.0	W		10	3.0			3081

T-R-S	LOCATION	COUNTY	OPERATOR	WELLNAME	STRAT NAME	DEPTH INTERVAL		INTERV NO	TOTAL FEET	DIAM	COND	REP	NO OF BOXES	FT PER BOX	NO OF BAGS	FT PER BAG	FILE NO
13N-03E-13		LINCOLN	SAKET PETROLEUM	WRIGHT 1	UNVL	1980	1989	1	9	3.5	W		3	3.0			1962
					UNVL	1993	2048	2	55	3.5	W		21	2.6			1962
					CRML	1993	2048	2	55	3.5	W		21	2.6			1962
13N-03E-24		LINCOLN	BASS	MOORE 1	BRVL	4595	4622	1	27	4.0	S		9	3.0			2170
					BRVL	4627	4661	2	34	4.0	S		12	2.8			2170
13N-04E-10	SWNW	LINCOLN	MCBRIDE	TURNER 1-10	BRVL	4410	4452	1	42	4.0	W		14	3.0			1880
					BRVL	4458	4518	2	60	4.0	W		21	2.9			1880
13N-04E-35	SWNESE	LINCOLN	GULF	GOODELL 1	SKNR	4108	4138	1	30	3.5	W		13	2.3			162
13N-04E-36	NWSESE	LINCOLN	ANDRESS	CLAY MOORE 1-36A	SKNR	4104	4135	1	31	4.0	S		3	10.3			3932
13N-04E-36	NWSWSE	LINCOLN	ANDRESS	CLAY MOORE 1-36A	SKNR	4104	4134	1	30	4.0	S		10	3.0			3863
13N-05E-05		LINCOLN	SULLIVAN	HENDON 1	BRVL	3972	4031	1	59	4.0	W		20	3.0			2078
13N-05E-19	SWNESE	LINCOLN	GULF	HAMM 1	PRUE	3698	3715	1	17	2.5	W		10	1.7			84
					WLCX	4983	4989	2	6	2.5	W		3	2.0			84
13N-05E-21		LINCOLN	SULLIVAN	SIRES 1	BRVL	4019	4075	1	56	4.0	W		17	3.3			2071
13N-05E-27	NESENW	LINCOLN	CLIFFORD	NEIGHBORS 1-27	RDFK	3975	4032	1	57	3.5	S		6	9.5			3879
13N-05E-27	NESWNW	LINCOLN	CLIFFORD	NEIGHBORS 1-27	RDFK	3975	4032	1	57	3.5	S		19	3.0			1909
13N-07E-01		OKFUSKEE	PELTO	COLLINS 2	DTCR	3428	3468	1	40	4.0	W		14	2.9			2180
13N-07E-02	W2NWSE	OKFUSKEE	PELTO	CHEATWOOD 1	HNTN	3935	3965	1	30	3.5	W		10	3.0			2182
					HNTN	3971	3974	2	3	3.5	W		1	3.0			2182
					HNTN	3977	3986	3	9	3.5	W		3	3.0			2182
13N-07E-09	NWNWNE	OKFUSKEE	D DIETZ & DAILY	SIMMONS 1-9	UNKN	3606	3631	1	25	4.0	S		11	2.3			3269
13N-07E-15	E2NWNW	OKFUSKEE	TURLEY	MOBIL 4	BRVL	3318	3335	1	17	3.5	W		5	3.4			631
13N-07E-19	NESWSE	OKFUSKEE	OKT PETR	CHARLES 1-19	DTCR	3667	3686	1	19	4.0	S		7	2.7			2687
13N-08E-06	NESESW	OKFUSKEE	CLIMAX	CHRISTIE 2	DTCR	3458	3485	1	27	3.5	W		7	3.9			913
13N-08E-06	SESWSW	OKFUSKEE	CLIMAX	GALLAGHER 1	DTCR	3462	3493	1	28	3.5	W		10	2.8			906
13N-08E-06	SWSWSE	OKFUSKEE	CLIMAX	ROSS 1	DTCR	3480	3492	1	12	3.5	W		4	3.0			805
13N-08E-07	SWSENW	OKFUSKEE	AXEM RESOURCES	MICAWBER WFU 1-7	DTCR	3485	3515	1	30	4.0	W		11	2.7			2751
13N-08E-23	SENENE	OKFUSKEE	GULF	FOLLANSBEE 4	CRML	3455	3475	1	20	2.5	W		6	3.3			149
13N-08E-23	SENWNE	OKFUSKEE	GULF	DROPPLEMAN 1	CRML	3437	3452	1	15	2.5	W		6	2.5			148

AREA: NORTHEAST

T-R-S	LOCATION	COUNTY	OPERATOR	WELLNAME	STRAT NAME	DEPTH INTERVAL		INTERV NO	TOTAL FEET	DIAM	COND	REP	NO OF BOXES	FT PER BOX	NO OF BAGS	FT PER BAG	FILE NO
13N-09E-18	SWSWSW	OKFUSKEE	SHELL	DAVIS 1	WLCX	4100	4127	1	27	2.2	W		8	3.4			1406
13N-11E-01	NENW	OKMULGEE	GULF	YOUNGSTON UN 14-1W	DTCR	2363	2415	1	52	3.5	W		14	3.7			392
13N-11E-13	NWNESW	OKMULGEE	KIRSCHNER	BRIAN 4	DTCR	2529	2541	1	12	4.0	W		4	3.0			1546
					DTCR	2544	2566	2	22	4.0	W		8	2.8			1546
13N-11E-13	SENESW	OKMULGEE	KIRSCHNER	HETTIE 5	DTCR	2135	2170	1	35	3.5	W		12	2.9			819
13N-12E-29	N2SW	OKMULGEE	OKLA DEVELOP	HANNIGAN 2	SMPS	3334	3345	1	11	3.5	W		2	5.5			1458
13N-13E-11		OKMULGEE	SAKET PETROLEUM	PEABODY 1	DTCR	1740	1798	1	58	4.0	W		19	3.1			2095
13N-13E-12	NESESE	OKMULGEE	SAKET PETROLEUM	NOBLE 1	CRML	1934	2079	1	145	3.5	W		48	3.0			1963
13N-13E-22		OKMULGEE	SAKET PETROLEUM	HICKMAN 1-D	UNKN	1762	1788	1	26	4.0	W		9	2.9			2094
13N-13E-22		OKMULGEE	SAKET PETROLEUM	HICKMAN 2-K	DTCR	1753	1804	1	51	4.0	W		18	2.8			2090
13N-14E-07		OKMULGEE	SAKET PETROLEUM	PATTON 3	BOCH	1220	1247	1	27	4.0	W		9	3.0			2093
					BOCH	1599	1628	2	29	4.0	W		10	2.9			2093
13N-17E-15	SENESE	MUSKOGEE	BUSBY	YORK 2	CRML	1976	1995	1	19	3.5	W		6	3.2			1486
13N-18E-10	NW	MUSKOGEE	REAGAN PETROLEUM	K T 1	HNTN	1294	2191	1	0		SWC		1	.0			2274
13N-20E-35	SESESE	MUSKOGEE	USA CORPS OF ENG	WEBBER FALLS 7-W	UNKN	62	566	1	504	4.0	S		173	2.9			702
13N-22E-11	SE	ROGER MILLS	DYCO	SHELTON 1-11	RDFK	13070	13190	1	120	2.0	S		11	10.9			2734
14N-01E-01	NWSW	OKLAHOMA	MOORE & MILLER	HOGG UN 2	BRVL	4940	4955	1	15	3.5	W		5	3.0			1013
14N-01E-01	SESWSE	OKLAHOMA	MOORE & MILLER	COYLE 1	PINK	4919	4937	1	18	3.5	W		6	3.0			1012
14N-01E-02	NESENE	OKLAHOMA	MOORE & MILLER	STARR 1	BRVL	4991	4994	1	3	3.5	W		1	3.0			976
					VIOL	5358	5383	2	25	3.5	W		8	3.1			976
14N-01E-16		OKLAHOMA	WM MULLEN	MARGARET 2	WLCX	5585	5609	1	24	4.0	W		9	2.7			2761
14N-01E-33	NWSW	OKLAHOMA	MAGNOLIA	RAMSEY 1	WLCX	5618	5630	1	12		C				8	1.5	3433
					WLCX	5718	5738	2	20		C				13	1.5	3433
14N-02E-36		LINCOLN	BARBOUR	EXXON 1-36	JONES	4040	4065	1	25	4.0	W		9	2.8			2412
					JONES	4122	4239	2	117	4.0	W		42	2.8			2412
14N-03E-14	NENENE	LINCOLN	SUN	DENVER 1	BRVL	4375	4399	1	24	3.5	W		9	2.7			3986
14N-04E-23	NWNE	LINCOLN	MAGNOLIA	BOUSE ESTATE 1	PRUE	3742	3757	1	15		C				15	1.0	3225
					RDFK	4102	4121	2	19		C				13	1.5	3225
					BOCH	4360	4363	3	3		C				1	3.0	3225

T-R-S	LOCATION	COUNTY	OPERATOR	WELLNAME	STRAT NAME	DEPTH INTERVAL		INTERV NO	TOTAL FEET	DIAM	COND	REP	NO OF BOXES	FT PER BOX	NO OF BAGS	FT PER BAG	FILE NO
14N-04E-23	NWNE	LINCOLN	MAGNOLIA	BOUSE ESTATE 1	HNTN	4810	4816	4	6		C				5	1.2	3225
					WLCX	5014	5022	5	8		C				4	2.0	3225
14N-04E-26	SWNWNE	LINCOLN	CLEARY	SE CHANDLER UN 2-W	SKNR	3900	3959	1	59	3.5	W		20	3.0			1814
14N-05E-02		LINCOLN	MAGNOLIA	DAVENPORT SPORLEDER 2	PRUE	3379	3439	1	61		C				49	1.2	2935
14N-05E-02	NENESE	LINCOLN	MAGNOLIA	DAVENPORT 153	PRUE	3402	3455	1	53		C				43	1.2	2918
14N-05E-02	NENESW	LINCOLN	MAGNOLIA	DAVENPORT UN 119	PRUE	3330	3377	1	47		C				12	3.9	2905
14N-05E-02	NENWNE	LINCOLN	MAGNOLIA	DAVENPORT 156	PRUE	3317	3374	1	57		C				37	1.5	2921
14N-05E-02	NENWNW	LINCOLN	MAGNOLIA	DAVENPORT 149	PRUE	3308	3380	1	72		C				59	1.2	2916
14N-05E-02	NESESE	LINCOLN	MAGNOLIA	DAVENPORT 154	COAL	3406	3419	1	13		C				13	1.0	2919
					PRUE	3419	3444	2	25		C				20	1.3	2919
14N-05E-02	NESWSW	LINCOLN	MAGNOLIA	DAVENPORT UN 120	PRUE	3300	3336	1	36		C				15	2.4	2906
14N-05E-02	NWNWNE	LINCOLN	MAGNOLIA	DAVENPORT 144	OSWG	3275	3290	1	15		C				15	1.0	2914
					PRUE	3290	3374	2	84		C				85	1.0	2914
14N-05E-02	NWSWNE	LINCOLN	MAGNOLIA	DAVENPORT 139	UNKN	3202	3207	1	5		C				1	5.0	2912
					PRUE	3275	3402	2	127		C				103	1.2	2912
14N-05E-02	SENENE	LINCOLN	MAGNOLIA	DAVENPORT 157	PRUE	3332	3391	1	59		C				48	1.2	2922
14N-05E-02	SENWNE	LINCOLN	MAGNOLIA	DAVENPORT 146	PRUE	3310	3332	1	22		C				18	1.2	2915
					PRUE	3341	3378	2	37		C				33	1.1	2915
14N-05E-02	SWNENE	LINCOLN	MAGNOLIA	DAVENPORT 151	PRUE	3380	3416	1	36		C				35	1.0	2917
					PRUE	3424	3460	2	36		C				31	1.2	2917
14N-05E-02	SWNENW	LINCOLN	MAGNOLIA	DAVENPORT 141	UNKN	3225	3243	1	18		C				12	1.5	2913
					PRUE	3290	3325	2	35		C				35	1.0	2913
14N-05E-02	SWNWNW	LINCOLN	MAGNOLIA	DAVENPORT UN 117	PRUE	3370	3386	1	16		C				12	1.3	2904
14N-05E-02	SWNWSW	LINCOLN	MAGNOLIA	DAVENPORT UN 112	PRUE	3320	3335	1	15	3.0	C				3	5.0	2900
					PRUE	3350	3403	46	53	3.0	C				46	1.2	2900
14N-05E-02	SWSWNW	LINCOLN	MAGNOLIA	DAVENPORT UN 111	PRUE	3388	3434	1	47		C				46	1.0	2899
14N-05E-03		LINCOLN	MAGNOLIA	DAVENPORT 173	PRUE	3429	3459	1	30		C				30	1.0	2926
14N-05E-03	NENESW	LINCOLN	MAGNOLIA	DAVENPORT UN 135	COAL	3407	3420	1	13		C				14	.9	2910
					PRUE	3420	3461	2	41		C				28	1.5	2910

AREA: NORTHEAST

T-R-S	LOCATION	COUNTY	OPERATOR	WELLNAME	STRAT NAME	DEPTH INTERVAL		INTERV NO	TOTAL FEET	DIAM	COND	REP	NO OF BOXES	FT PER BOX	NO OF BAGS	FT PER BAG	FILE NO
14N-05E-03	NENWNE	LINCOLN	MAGNOLIA	DAVENPORT 168	PRUE	3409	3469	1	60		C				30	2.0	2924
14N-05E-03	NESENE	LINCOLN	MAGNOLIA	DAVENPORT UN 116	PRUE	3361	3385	1	24		C				15	1.6	2903
14N-05E-03	NESENW	LINCOLN	MAGNOLIA	DAVENPORT 155	PRUE	3407	3461	1	54		C				49	1.1	2920
14N-05E-03	SESENE	LINCOLN	MAGNOLIA	DAVENPORT UN 115	PRUE	3355	3387	1	33		C				20	1.6	2902
14N-05E-03	SWNENW	LINCOLN	MAGNOLIA	DAVENPORT 172	PRUE	3416	3451	1	35		C				35	1.0	2925
14N-05E-03	SWNESE	LINCOLN	MAGNOLIA	DAVENPORT UN 110	OSWG	3310	3332	1	22	3.0	C				6	3.7	2898
					OSWG	3366	3370	2	4	3.0	C				4	1.0	2898
					PRUE	3370	3429	3	59	3.0	C				59	1.0	2898
14N-05E-03	SWNWSE	LINCOLN	MAGNOLIA	DAVENPORT UN 126	PRUE	3380	3420	1	40		C				8	5.0	2907
14N-05E-03	SWSESE	LINCOLN	MAGNOLIA	DAVENPORT UN 128	PRUE	3390	3416	1	26		C				6	4.3	2908
14N-05E-03	SWSWNE	LINCOLN	MAGNOLIA	DAVENPORT UN 134	COAL	3397	3435	1	38		C				36	1.1	2909
					PRUE	3435	3462	2	27		C				14	1.9	2909
14N-05E-09	NWSESE	LINCOLN	MAGNOLIA	INGENTHRON ETHEL 1	PRUE	3503	3545	1	42		C				42	1.0	3575
					VRDG	3545	3552	2	6		C				6	1.0	3575
					WLCX	4700	4750	3	50		C				50	1.0	3575
14N-05E-10	SENENE	LINCOLN	MAGNOLIA	DAVENPORT UN 138	PRUE	3360	3432	1	72		C				64	1.1	2911
14N-05E-11	NESENW	LINCOLN	MAGNOLIA	DAVENPORT 174	PRUE	3339	3375	1	36		C				19	1.9	2927
14N-05E-30	SESENE	LINCOLN	WILCOX & CROSBIE	BATTLE 1	PRUE	3686	3709	1	23		C				9	2.6	3422
					HNTN	4654	4668	2	14		C				1	14.0	3422
					WLCX	4876	4885	3	9		C				3	3.0	3422
14N-06E-02	SESWSW	LINCOLN	SUN	CREISS WF UN 3-6	PRUE	2903	3012	1	109	4.0	W		39	2.8			4002
					PRUE	2903	2927	1	24		C		1		24	1.0	4009
					PRUE	2935	3003	2	68		C		2		66	1.0	4009
14N-06E-10		LINCOLN	GENERAL AMERICAN	MAY 3	PRUE	2898	2956	1	58	4.0	W		20	2.9			1912
14N-06E-10		LINCOLN	GENERAL AMERICAN	POTTER 5	PRUE	2940	3000	1	60	4.0	W		20	3.0			2015
14N-06E-15	SWNESW	LINCOLN	TENNECO	SAC & FOX UN 126	PRUE	2960	3019	1	59	4.0	S		20	3.0			1902
14N-06E-31	SWNESW	LINCOLN	MAGNOLIA	RALPH PERKINS 1	PRUE	3321	3326	1	5	2.5	W		1	5.0			2980 A
					HNTN	4531	4620	2	89	2.5	W	P	8	11.1			2980 A
14N-07E-03	SESENE	CREEK	SHELL	SEATON 1	BRVL	3145	3159	1	14	2.0	W		3	4.7			1405

AREA: NORTHEAST

T-R-S	LOCATION	COUNTY	OPERATOR	WELLNAME	STRAT NAME	DEPTH INTERVAL		INTERV NO	TOTAL FEET	DIAM	COND	REP	NO OF BOXES	FT PER BOX	NO OF BAGS	FT PER BAG	FILE NO
14N-07E-06	NENENE	CREEK	SHELL	MILLER 1	SKNR	2897	2914	1	17	2.0	W		5	3.4			1402
					SKNR	2919	2932	2	13	2.0	W		4	3.3			1402
14N-07E-08	SWNWSE	CREEK	SUN	STROUD - PRUE SU 12-6	PRUE	2855	2942	1	87	4.0	W		30	2.9			3978
14N-07E-16		CREEK	SHELL	DOAN EST 1	WLCX	4168	4173	1	5	2.2	W		2	2.5			1451
14N-08E-02		CREEK	GULF	DEEP FORK 3-9W	SKNR	2458	2495	1	37	3.5	W		17	2.2			1237
14N-08E-02		CREEK	GULF	DEEP FORK UN 5-14	SKNR	2458	2465	1	7	3.5	W		3	2.3			1241
14N-08E-02		CREEK	GULF	DEEP FORK UN 5-16	SKNR	2446	2478	1	32	3.5	W		12	2.7			1143
14N-08E-02		CREEK	GULF	DEEP FORK UN W	SKNR	2455	2500	1	45	3.5	W		17	2.6			1121
14N-08E-02	NENENW	CREEK	GULF	DEEP FORK UN 3-12	SKNR	2440	2484	1	44	3.5	W		18	2.4			272
14N-08E-02	NENWSW	CREEK	GULF	DEEP ROCK UN 5-16	SKNR	2472	2489	1	17		C	P			2	8.5	4078
14N-08E-02	SWSENW	CREEK	KEENER	SEAGULL 1	DTCR	3219	3279	1	60	4.0	W		21	2.9			2748
14N-08E-02	SWSWSW	CREEK	GULF	DEEP FORK UN 5-10	SKNR	2241	2484	1	244	3.0	S	P	32	7.6			225
14N-08E-03		CREEK	GULF	DEEP FORK UN 1-14	SKNR	2549	2592	1	43	3.5	W		18	2.4			1234
14N-08E-03		CREEK	GULF	DEEP FORK UN 1-15	SKNR	2520	2558	1	38	3.5	W		16	2.4			1233
14N-08E-03	NENENE	CREEK	GULF	DEEP FORK UN 1-16W	SKNR	2505	2546	1	41	4.0	W		18	2.3			253
14N-08E-03	NENWSE	CREEK	GULF	DEEP FORK UN 4-16	SKNR	2527	2544	1	17	3.5	W		8	2.1			181
14N-08E-03	SENESW	CREEK	GULF	DEEP FORK UN W 5-18W	SKNR	2477	2502	1	25	3.5	W		9	2.8			182
14N-08E-03	SESE	CREEK	GULF	DEEP FORK UN 4-15	SKNR	2488	2529	1	41	3.0	W		18	2.3			208
14N-08E-07	SESWNW	CREEK	O N G	BIG POND 6	DTCR	3323	3353	1	30	4.0	W		11	2.7			1134
14N-08E-12	NENW	CREEK	GULF	SAAB 1	SKNR	2435	2484	1	49	4.0	W		21	2.3			1545
14N-08E-21		CREEK	SITCO	PICKETT 1-21	SKNR	2435	2479	1	44	3.0	W		16	2.8			2381
14N-08E-21		CREEK	SITCO	PICKETT 2	SKNR	2436	2481	1	45	3.5	W		15	3.0			2382
14N-09E-26		CREEK	HANOVER	PORTER 2	UNKN	2815	2848	1	33	3.5	W		14	2.4			2242
14N-10E-26	SWSWNW	CREEK	UNITED OIL CORP	BRADLEY UN 4-A	MSNR	3224	3254	1	30	4.0	W		11	2.7			2765
14N-11E-12	E2W2NE	OKMULGEE	DESSON	MCINTOSH 1-B	UNKN	2812	2842	1	30	3.5	W		12	2.5			2739
14N-11E-36	NENW	OKMULGEE	GULF	YOUNGSTOWN UN 3-6W	DTCR	2240	2277	1	37	2.0	W		3	12.3			573
14N-11E-36	NWNE	OKMULGEE	GULF	YOUNGSTOWN UN 4-1W	DTCR	2216	2261	1	45	2.0	S	P	2	22.5			574
14N-12E-06		OKMULGEE	SABINE	S BEGGS 8-1	DTCR	1041	2455	1	0		SWC		1	.0			2350
14N-12E-06		OKMULGEE	SABINE	SBDSU WI 8-1	DTCR	2308	2399	1	91	3.5	W		33	2.8			2630

AREA: NORTHEAST

T-R-S	LOCATION	COUNTY	OPERATOR	WELLNAME	STRAT NAME	DEPTH INTERVAL		INTERV NO	TOTAL FEET	DIAM	COND	REP	NO OF BOXES	FT PER BOX	NO OF BAGS	FT PER BAG	FILE NO
14N-12E-06	E2SENW	OKMULGEE	SABINE	SBDSU 8-1	DTCR	2318	2396	1	78	3.5	W		26	3.0			2633
14N-12E-06	NWSWSE	OKMULGEE	SABINE	SBDSU 14-1	DTCR	2275	2310	1	35	3.5	W		13	2.7			2628
14N-12E-06	SWNENW	OKMULGEE	SABINE	SBDSU 5-1	DTCR	2215	2293	1	78	3.5	W		30	2.6			2632
14N-12E-06	SWNWSE	OKMULGEE	SABINE	SBDSU WI 15-1	DTCR	2222	2273	1	51	3.5	W		17	3.0			2629
					DTCR	2273	2300	2	27	3.5	W		11	2.5			2629
14N-12E-18		OKMULGEE	BEARD	BEGGS DEEPFORK SUWSW	DTCR	2179	2226	1	47	4.0	S		17	2.8			2686
					DTCR	2229	2239	2	10	4.0	S		3	3.3			2686
14N-12E-18	S2SESW	OKMULGEE	GOLDEN	NEWTON 1	DTCR	2180	2241	1	61	3.5	W		21	2.9			1855
14N-12E-18	SESWSE	OKMULGEE	BEARD	BEGGS DEEPFORK DSU WS	DTCR	2203	2239	1	36	4.0	S		4	9.0			3384
14N-14E-19	NESE	OKMULGEE	BURK	NORTH MORRIS UN 2-1	DTCR	1824	1843	1	19	3.5	W		4	4.8			923
14N-14E-20	SENW	OKMULGEE	BURK ROYALTY	NORTH MORRIS UN 3-2	DTCR	1761	1777	1	16	4.0	W		5	3.2			925
15N-01E-05		LOGAN	SULLIVAN	KENDALL 1	SKNR	5029	5045	1	16	3.5	W		6	2.7			1829
15N-01E-25		LOGAN	REX MOORE	ADAMS A-1	CCKB	3931	3961	1	30	3.5	S		10	3.0			1663
15N-01E-25	NESESW	LOGAN	MOORE	STOWERS 2	CLVD	4313	4340	1	27	3.5	W		9	3.0			1760
15N-01E-28	E2SENE	LOGAN	CLARK III	KIME 1	CCKB	4062	4075	1	13	3.5	W		3	4.3			669
					CCKB	4697	4713	2	16	3.5	W		4	4.0			669
					CCKB	4861	4876	3	15	3.5	W		4	3.8			669
					CCKB	4889	4906	4	17	3.5	W		4	4.3			669
					CCKB	5480	5492	5	12	3.5	W		3	4.0			669
15N-02E-12	SENWNE	LINCLON	JEFFERSON WILLIAMS	HANMER 1	UNKN	3871	3922	1	51	3.5	W		13	3.9			2542
					BRVL	4620	4670	2	50	3.5	W		15	3.3			2542
15N-03E-09	NWSESW	LINCOLN	GREEN	BEESON 3	SKNR	4350	4390	1	40	4.0	W		14	2.9			1757
15N-03E-32		LINCOLN	SULLIVAN	CANTON 1	MSSP	4670	4719	1	49	4.0	W		17	2.9			2072
15N-04E-03	W2NWSW	LINCOLN	ANCOR	BRIXEY 1	RDFK	3955	3987	1	32	3.5	W		11	2.9			1968
					RDFK	3991	4043	2	52	3.5	W		17	3.1			1968
					RDFK	4051	4105	3	54	3.5	W		18	3.0			1968
15N-04E-16		LINCOLN	D & G OIL	HOMER 1	OSWG	3821	3874	1	53	3.5	W		19	2.8			2429
15N-04E-34	NENW	LINCOLN	DOUBLE EAGLE	BERRY 2	RDFK	4190	4245	1	55	3.5	W		19	2.9			1947
15N-05E-06	SENESE	LINCOLN	MAGNOLIA	SANDERS J L 2	OSWG	3448	3482	1	34		C				6	5.7	3514

AREA: NORTHEAST

T-R-S	LOCATION	COUNTY	OPERATOR	WELLNAME	STRAT NAME	DEPTH INTERVAL		INTERV NO	TOTAL FEET	DIAM	COND	REP	NO OF BOXES	FT PER BOX	NO OF BAGS	FT PER BAG	FILE NO
15N-05E-06	SENESE	LINCOLN	MAGNOLIA	SANDERS J L 2	PRUE	3482	3486	2	4		C				1	4.0	3514
					PRUE	3504	3542	3	38		C				4	9.5	3514
15N-05E-35	NENESW	LINCOLN	MAGNOLIA	DAVENPORT 175	PRUE	3336	3371	1	35		C				37	.9	2928
15N-05E-35	NENWSE	LINCOLN	MAGNOLIA	DAVENPORT 178	PRUE	3411	3437	1	26		C				24	1.1	2931
15N-05E-35	NESWSE	LINCOLN	MAGNOLIA	DAVENPORT 179	PRUE	3322	3372	1	50		C				50	1.0	2932
15N-05E-35	NESWSW	LINCOLN	MAGNOLIA	DAVENPORT 180	PRUE	3357	3389	1	32		C				30	1.1	2933
15N-05E-35	SENESW	LINCOLN	MAGNOLIA	DAVENPORT 176	PRUE	3350	3382	1	32		C				31	1.0	2929
15N-05E-35	SWNESE	LINCOLN	MAGNOLIA	DAVENPORT 177	PRUE	3374	3388	1	14		C				11	1.3	2930
15N-05E-35	SWNESW	LINCOLN	MAGNOLIA	DAVENPORT 181	PRUE	3448	3483	1	35		C				35	1.0	2934
15N-05E-35	SWSWSW	LINCOLN	MAGNOLIA	DAVENPORT 166	PRUE	3418	3435	1	17		C				16	1.1	2923
15N-06E-06	SWNESE	LINCOLN	SUN	MARY EARP 5	WDFD	4087	4127	1	40	4.0	W		14	2.9			4003
15N-06E-14	NWSE	LINCOLN	MCBRIDE	NICCUM 14-1	BRVL	3337	3397	1	60	4.0	W		21	2.9			1878
15N-06E-17		LINCOLN	B & WEBER	BUNYARD 2	HNTN	4175	4182	1	7	3.0	W		3	2.3			2248
					HNTN	4185	4197	2	12	3.0	W		4	3.0			2248
15N-06E-20		LINCOLN	DOME	SANDITEN 1-20	SKNR	3315	3371	1	56	4.0	W		19	2.9			1959
					BRVL	3597	3655	2	58	4.0	W		20	2.9			1959
15N-07E-30		CREEK	SHELL	MCVEY 1	WLCX	4120	4128	1	8	2.0	W		2	4.0			1420
15N-07E-31		CREEK	SHELL	BUNYARD 3	PRUE	2850	2904	1	54	2.2	W		17	3.2			1430
15N-07E-31		CREEK	SHELL	LINIHAN 1	WLCX	4074	4105	1	31	2.0	W		10	3.1			1431
15N-07E-31	NENESE	CREEK	SHELL	BUNYARD 1	HGSR	1575	1590	1	15	2.2	W		5	3.0			1403
					SMPS	4103	4113	2	10	2.2	W	P	2	5.0			1403
15N-07E-32		CREEK	SHELL	JONES 1	WLCX	4088	4095	1	7	2.2	W		2	3.5			1433
15N-07E-32		CREEK	SHELL	JONES 6	PRUE	2827	2842	1	15	2.0	W		4	3.8			1434
15N-08E-08	W2SESE	CREEK	O K & B DRILLING	WILLIE WILDCAT 1	WLCX	3804	3824	1	20	3.5	W		8	2.5			334
15N-08E-27		CREEK	MORTON	HASHAGEN 1	SKNR	1451	1484	1	33	3.5	W		8	4.1			1667
15N-08E-34	SENE	CREEK	GULF	YARHILL UN 8-A	SKNR	2497	2539	1	42	4.0	S		15	2.8			252
15N-08E-34	SWSE	CREEK	GULF	YARHILL UN 10-A	SKNR	2490	2540	1	50	4.0	W	P	7	7.1			251
15N-08E-35	SESW	CREEK	GULF	YARHILL UN 8-B	SKNR	2446	2496	1	50	4.0	W		21	2.4			250
15N-09E-04	NWNENW	CREEK	WEC	BRANSCUM 1	DTCR	2928	2940	1	12	3.5	W		4	3.0			2736

AREA: NORTHEAST

T-R-S	LOCATION	COUNTY	OPERATOR	WELLNAME	STRAT NAME	DEPTH INTERVAL		INTERV NO	TOTAL FEET	DIAM	COND	REP	NO OF BOXES	FT PER BOX	NO OF BAGS	FT PER BAG	FILE NO
15N-11E-36	NESESE	OKMULGEE	GULF	LEE UN 17-1	DTCR	2355	2371	1	16	3.5	S		4	4.0			936
15N-11E-36	SW	OKMULGEE	GULF	LEE UN 20-5	DTCR	2290	2330	1	40	3.5	S		9	4.4			941
15N-12E-15		OKMULGEE	NEODINE	MCNUTT HIGHLANDER 1	SNOR	960	966	1	6	4.0	W		2	3.0			3864
					SNOR	972	985	2	13	4.0	W		5	2.6			3864
					BRVL	1550	1564	3	14	4.0	W		4	3.5			3864
					BRVL	1570	1608	4	38	4.0	W		14	2.7			3864
15N-13E-18	NENENE	OKMULGEE	THOMAS	LONG 1	BRVL	1405	1510	1	105	3.5	W		36	2.9			1515
					DTCR	2047	2136	2	89	3.5	W		31	2.9			1515
15N-14E-05		OKMULGEE	CROWN	MCINTURFF 7	DTCR	1640	1664	1	24	3.5	W		8	3.0			1925
					DTCR	1670	1694	2	24	3.5	W		9	2.7			1925
15N-14E-15		OKMULGEE	SAKET PETROLEUM	FRED 5	DTCR	1610	1637	1	27	4.0	W		10	2.7			2092
					DTCR	1637	1691	2	54	4.0	W		18	3.0			2092
					DTCR	1691	1742	3	51	4.0	W		18	2.8			2092
					DTCR	1745	1801	4	56	4.0	W		19	2.9			2092
					DTCR	1804	1864	5	60	4.0	W		20	3.0			2092
					DTCR	1864	1922	6	58	4.0	W		20	2.9			2092
					DTCR	1922	1943	7	21	4.0	W		7	3.0			2092
16N-01E-24	SWSWSW	LOGAN	DUNCAN	PENN 1	BRVL	4806	4829	1	23	3.5	W		8	2.9			1944
16N-02E-03		LINCOLN	TOWNER	STRATTON 3	BRVL	4510	4562	1	52	4.0	S		9	5.8			2289
16N-02E-03		LINCOLN	TOWNER	STRATTON 3-2	MSSP	4460	4556	1	96	4.0	W		32	3.0			1960
					BRVL	4460	4556	1	96	4.0	W		32	3.0			1960
16N-02E-03	SWSW	LINCOLN	TOWNER	STRATTON 3-1	BRVL	4500	4557	1	57	4.0	S		19	3.0			1920
					MSSP	4706	4763	2	57	4.0	S		19	3.0			1920
16N-02E-04		LINCOLN	SULLIVAN	DIAMOND L 1	PRUE	4320	4362	1	42	4.0	S		14	3.0			2074
16N-02E-04	SWSWSW	LINCOLN	SULLIVAN	DIAMOND L1	PRUE	4331	4350	1	20	4.0	S		3	6.7			3896
16N-02E-05		LOGAN	TOWNER	HALL 5-1	BRVL	4630	4688	1	58	4.0	S		20	2.9			1977
					BRVL	4690	4723	2	33	4.0	S		12	2.8			1977
16N-02E-06		LINCOLN	GIBRALTOR	SHAFFER 1	BRVL	4560	4604	1	44	4.0	W		16	2.8			2017
					BRVL	4630	4679	2	49	4.0	W		17	2.9			2017
16N-02E-06		LINCOLN	LONGHORN	MAHAR 1	BRVL	4585	4635	1	50	3.5	W		17	2.9			1948

AREA: NORTHEAST

T-R-S	LOCATION	COUNTY	OPERATOR	WELLNAME	STRAT NAME	DEPTH INTERVAL		INTERV NO	TOTAL FEET	DIAM	COND	REP	NO OF BOXES	FT PER BOX	NO OF BAGS	FT PER BAG	FILE NO
16N-02E-09	NWNW	LINCOLN	PHILLIPS	QUINTEL 1	PRUE	4276	4333	1	57	4.0	S		20	2.9			1918
					MSSP	4566	4624	2	58	4.0	S		20	2.9			1918
					BRVL	4566	4624	2	58	4.0	S		20	2.9			1918
16N-02E-09	SESE	LINCOLN	PHILLIPS	POORE 1	BRVL	4540	4599	1	59	4.0	W		20	3.0			1653 C
16N-02E-11	SESENW	LINCOLN	SUMMIT	BARNES 1	SKNR	4267	4285	1	18		C				5	3.6	3423
					BRVL	4378	4402	2	24		C				3	8.0	3423
					UNKN	4443	4453	3	10		C				5	2.0	3423
					WLCX	4930	4941	4	11		C				2	5.5	3423
16N-02E-12	NENWSW	LINCOLN	RESERVE OIL	YOUNGKER 12-1	RDFK	4475	4601	1	126	4.0	S		39	3.2			2069
					BRVL	4475	4601	1	126	4.0	S		39	3.2			2069
16N-02E-12	SWNW	LINCOLN	RESERVE OIL	CULIE 12-1	BRVL	4485	4562	1	77	4.0	W		26	3.0			2068
16N-02E-12	W2NESE	LINCOLN	RESERVE OIL	YOUNGKER 12-3	BRVL	4465	4558	1	93	4.0	W		32	2.9			2064
16N-02E-12	W2NESW	LINCOLN	RESERVE OIL	YOUNGKER 12-2	UNKN	4205	4264	1	59	4.0	S		20	3.0			2065
					UNKN	4264	4305	2	41	4.0	S		15	2.7			2065
					UNKN	4505	4584	3	79	4.0	S		27	2.9			2065
16N-02E-15	NESE	LINCOLN	SULLIVAN	WOLFE B 1	BRVL	4595	4653	1	58	3.0	S		5	11.6			3051
16N-02E-17	SESENE	LINCOLN	TOWNER	FIRST NATIONAL 1	BRVL	4660	4706	1	46	4.0	S		16	2.9			1975
					BRVL	4661	4706	1	45	4.0	S		4	11.3			2291
16N-02E-22		LINCOLN	B PHILLIPS	HAGAR 2	BRVL	4598	4656	1	58	4.0	W		20	2.9			1653 B
16N-02E-22	NESENW	LINCOLN	PHILLIPS	HAGAR 3	BRVL	4603	4655	1	52	4.0	W		18	2.9			1923
16N-02E-22	SENE	OKMULGEE	B PHILLIPS	CASTINE A-1	BRVL	4575	4635	1	60	4.0	S		20	3.0			1926
16N-02E-24	SWSWNE	LINCOLN	LANCER	RITTENHOUSE	BRVL	4520	4556	1	36	4.0	W		12	3.0			1936
					BRVL	4657	4696	2	39	4.0	W		13	3.0			1936
16N-02E-25		LINCOLN	SULLIVAN	DRAKE 1	BRVL	4725	4738	1	13	4.0	W		5	2.6			2077
16N-02E-26	NESENW	LINCOLN	SULLIVAN	BEN 1	PINK	4587	4588	1	1	4.0	W		1	1.0			3392
					BRVL	4639	4639	2	1	4.0	W		1	1.0			3392
					BRVL	4651	4652	3	1	4.0	W		1	1.0			3392
16N-02E-26	SWNWNE	LINCOLN	HELMERICH & PAYNE	BUTLER - EVANS 2-26	BRVL	4640	4714	1	74	4.0	W		25	3.0			1998
16N-02E-27	NENWNE	LINCOLN	SULLIVAN	CANADA E J 1	SKNR	4393	4416	1	23	4.0	W		8	2.9			3028
16N-02E-36		LINCOLN	SULLIVAN	WILSON 1	RDFK	4605	4644	1	39	4.0	W		14	2.8			2070

AREA: NORTHEAST

T-R-S	LOCATION	COUNTY	OPERATOR	WELLNAME	STRAT NAME	DEPTH INTERVAL		INTERV NO	TOTAL FEET	DIAM	COND	REP	NO OF BOXES	FT PER BOX	NO OF BAGS	FT PER BAG	FILE NO
16N-02E-36		LINCOLN	SULLIVAN	WILSON 1	BRVL	4605	4644	1	39	4.0	W		14	2.8			2070
16N-03E-12		LINCOLN	MAVERICK	SPORN 1	OSWG	3937	3993	1	56	4.0	W		19	2.9			2324
16N-03E-27		LINCOLN	TOWNER	BRINK 27-1	BRVL	4460	4512	1	52	4.0	W		18	2.9			1910
16N-05E-03		LINCOLN	SULLIVAN	HARMON 1	BRVL	3630	3690	1	60	4.0	W		23	2.6			2075
16N-05E-03		LINCOLN	SULLIVAN	WRIGHT 1	BRVL	3612	3656	1	44	4.0	W		15	2.9			2085
16N-05E-13	SWSE	LINCOLN	CINCO	TRAWICK	OSWG	3135	3160	1	25	3.5	W		9	2.8			1686
					SKNR	3267	3270	2	3	3.5	W		1	3.0			1686
					BRVL	3490	3510	3	20	3.5	W		7	2.9			1686
16N-05E-14		LINCOLN	CINCO	HEER 1	OSWG	3212	3233	1	21	3.5	W		8	2.6			1684
					UNKN	3290	3324	2	34	3.5	W		12	2.8			1684
					SKNR	3344	3366	3	22	3.5	W		8	2.8			1684
16N-06E-15	NESESW	LINCOLN	RAMSEY PROP MGMT	JAMES 1	OSWG	2873	2899	1	26	1.7	W		3	8.7			2756
16N-07E-03	NENWNW	CREEK	CENTRAL	TARR 7	OSWG	2281	2316	1	35	3.5	W		11	3.2			915
					PRUE	2326	2381	2	55	3.5	W		19	2.9			915
					RDFK	2723	2782	3	59	3.5	W		19	3.1			915
16N-07E-03	NESWSW	CREEK	CENTRAL	MOBIL 1	SMPS	2830	2946	1	116	3.5	W		31	3.7			1460
16N-07E-35	NWNESW	CREEK	GULF	WATSON 1	PRUE	2667	2693	1	26	3.5	W		11	2.4			107
16N-07E-35	SENWNE	CREEK	GULF	LASHLEY 2	SKNR	2612	2637	1	25	3.5	W		11	2.3			126
16N-10E-22		CREEK	TESORO	DUTCHER SD UN 8-1	DTCR	2680	2686	1	6	4.0	W		2	3.0			1636
					DTCR	2692	2695	2	3	4.0	W		1	3.0			1636
16N-10E-22		CREEK	TESORO	DUTCHER SD UN 9-2	DTCR	2666	2696	1	30	4.0	S		8	3.8			1635
17N-01E-12	W2NESW	PAYNE	MAGNOLIA	CAIN J 3	HNTN	4575	4628	1	53		C				6	8.8	3551
17N-01E-22	SWSWNW	LOGAN	GULF	WILKA 1	VRDG	4453	4461	1	8	2.5	W		3	2.7			87
					MSSP	4707	4717	2	10	2.5	W		4	2.5			87
					VIOL	5035	5040	3	5	2.5	W		1	5.0			87
17N-01E-31	SWSWSE	LOGAN	HELMERICH & PAYNE	MCMAHON 1	BRMD	5275	5294	1	19		C				12	1.6	3552
					BRMD	5427	5435	2	8		C				8	1.0	3552
17N-02E-05		LOGAN	SULLIVAN	KRAFT 1	BRVL	4414	4429	1	15	4.0	W		5	3.0			2086
17N-02E-25	NENWNE	LINCOLN	JEFFERSON WILLIAMS	FAGAN 1	CLVD	3434	3482	1	48	3.5	S		16	3.0			2536
					CLVD	3434	3482	1	48	3.5	S		6	8.0			3900

AREA: NORTHEAST

T-R-S	LOCATION	COUNTY	OPERATOR	WELLNAME	STRAT NAME	DEPTH INTERVAL		INTERV NO	TOTAL FEET	DIAM	COND	REP	NO OF BOXES	FT PER BOX	NO OF BAGS	FT PER BAG	FILE NO
17N-02E-34	NESW	LINCOLN	GIBRALTOR	JARVIS 1	BRVL	4430	4472	1	42	3.5	W		14	3.0			2016
17N-02E-35	E2NESW	LINCOLN	ANCOR	ELSON 1-35	BRVL	4330	4390	1	60	4.0	W		20	3.0			1969
17N-03E-22		LINCOLN	MONDORF	HERT TRUST 2-22	RDFK	3979	4030	1	51	3.5	W		20	2.5			2467
17N-05E-25		LINCOLN	MAVERICK	HASKINS	BRVL	3344	3362	1	18	3.5	W		6	3.0			1989
17N-06E-19		LINCOLN	MAVERICK	TRIBAL 1	BRVL	3266	3318	1	52	3.5	S		18	2.9			1987
17N-07E-04		CREEK	SINCLAIR	JONES 1	BRVL	2590	2656	1	66	3.5	S	P	6	11.0			533
17N-07E-04		CREEK	SINCLAIR	JONES 23	BRVL	2202	2225	1	23	3.5	S	P	2	11.5			534
17N-07E-09		CREEK	SINCLAIR	YAHOLA 24	BRVL	2646	2701	1	55	3.5	S	P	5	11.0			541
17N-07E-11	SESE	CREEK	GRACE	BRUNER 25	UNKN	1549	1608	1	59	4.0	W		20	3.0			1869
					UNKN	2840	2943	2	103	4.0	W		37	2.8			1869
17N-07E-11	SESW	CREEK	GRACE	BRUNER 24	LYTN	1535	1570	1	35	4.0	W		12	2.9			1867
					UNKN	2228	2251	2	23	4.0	W		8	2.9			1867
					PRUE	2453	2510	3	57	4.0	W		19	3.0			1867
					SKNR	2585	2625	4	40	4.0	W		15	2.7			1867
					RDFK	2725	2781	5	56	4.0	W		20	2.8			1867
					BRVL	2870	2875	6	5	4.0	W		2	2.5			1867
					BRVL	2875	2922	7	47	4.0	W		16	2.9			1867
17N-07E-11	SWSE	CREEK	GRACE	BRUNER 23	UNKN	1563	1599	1	36	4.0	W		14	2.6			1868
					UNKN	1599	1635	2	36	4.0	W		13	2.8			1868
					UNKN	1635	1675	3	40	4.0	W		14	2.9			1868
					UNKN	1675	1708	4	33	4.0	W		13	2.5			1868
					UNKN	2560	2596	5	36	4.0	W		13	2.8			1868
					UNKN	2596	2632	6	36	4.0	W		13	2.8			1868
					UNKN	2633	2669	7	36	4.0	W		13	2.8			1868
					UNKN	2745	2781	8	36	4.0	W		13	2.8			1868
					UNKN	2781	2818	9	37	4.0	W		13	2.8			1868
17N-07E-16	NESWNW	CREEK	GETTY	YARHOLA ROYALTY 25	PRUE	2294	2321	1	27	4.0	W		10	2.7			3339
					BRVL	2606	2701	2	95	4.0	W		36	2.6			3339
17N-07E-20	NESESE	CREEK	TEXACO	SHAMROCK ROYALTY 7-5	OSWG	2337	2352	1	15	4.0	W		5	3.0			3361
					OSWG	2355	2382	2	27	4.0	W		9	3.0			3361

T-R-S	LOCATION	COUNTY	OPERATOR	WELLNAME	STRAT NAME	DEPTH INTERVAL		INTERV NO	TOTAL FEET	DIAM	COND	REP	NO OF BOXES	FT PER BOX	NO OF BAGS	FT PER BAG	FILE NO
17N-07E-20	NESESE	CREEK	TEXACO	SHAMROCK ROYALTY 7-5	PRUE	2447	2498	3	51	4.0	W		18	2.8			3361
					RDFK	2801	2836	4	35	4.0	W		12	2.9			3361
					RDFK	2839	2865	5	26	4.0	W		9	2.9			3361
17N-07E-22		CREEK	GRACE	BARNETT 21	LYTN	1425	1576	1	151	4.0	W		55	2.7			1905
					BRVL	2650	2915	2	265	4.0	W		91	2.9			1905
17N-07E-22	W2SW	CREEK	GRACE	CAIN 18	LYTN	1460	1608	1	148	4.0	W		51	2.9			1903
					OSWG	2300	2736	2	436	4.0	W		149	2.9			1903
					PRUE	2300	2736	2	436	4.0	W		149	2.9			1903
					RDFK	2300	2736	2	436	4.0	W		149	2.9			1903
					SKNR	2300	2736	2	436	4.0	W		149	2.9			1903
17N-07E-23	NWNWSW	CREEK	GRACE	BAIR 13	LYTN	1403	1462	1	59	4.0	W		20	3.0			1953
					PRUE	2265	2326	2	61	4.0	W		21	2.9			1953
					SKNR	2394	2617	3	223	4.0	W		75	3.0			1953
					RDFK	2394	2617	3	223	4.0	W		75	3.0			1953
17N-07E-23	S2NW	CREEK	GRACE	SMITH 15	RDFK	2675	2695	1	20	2.5	W		2	10.0			1965
17N-07E-27		CREEK	GRACE	LEWIS 14	PRUE	2370	2459	1	89	4.0	W		30	3.0			1904
					BRVL	2740	2859	2	119	4.0	W		42	2.8			1904
17N-07E-33	NENENE	CREEK	GULF	BROWN 9	PRUE	2381	2392	1	11	3.5	S		3	3.7			935
					SKNR	2513	2526	2	13	3.5	S		4	3.3			935
					BRVL	2735	2777	3	42	3.5	S		8	5.3			935
17N-07E-34		CREEK	SINCLAIR	BOONE 6	BRVL	2766	2791	1	25	3.5	S	P	2	12.5			538
17N-07E-36		CREEK	SHELL	TOWNSEND 1	PRUE	2414	2424	1	10	2.2	W	P	1	10.0			1436
					BRVL	2598	2613	2	15	2.2	W		5	3.0			1436
					UNKN	2866	2881	3	15	2.2	W		4	3.8			1436
					SMPS	3536	3546	4	10	2.2	W		4	2.5			1436
					WLCX	3598	3608	5	10	2.2	W		3	3.3			1436
17N-07E-36	SESENE	CREEK	CAMPANA	VOGEL 1	OSWG	2359	2390	1	31	4.0	S		11	2.8			2293
17N-08E-03	SWNENE	CREEK	MAGNOLIA	STREET LEWIS 12	SKNR	1356	1390	1	34		C				32	1.1	3556
17N-08E-22		CREEK	MAXEY	KELLEY 14-A	LYTN	1394	1427	1	33	3.5	W		11	3.0			821
					LYTN	2229	2256	2	27	3.5	W		9	3.0			821

AREA: NORTHEAST

T-R-S	LOCATION	COUNTY	OPERATOR	WELLNAME	STRAT NAME	DEPTH INTERVAL		INTERV NO	TOTAL FEET	DIAM	COND	REP	NO OF BOXES	FT PER BOX	NO OF BAGS	FT PER BAG	FILE NO
17N-08E-23	NESESW	CREEK	ECHO	ABRAHAM 3	CLVD	1641	1671	1	30	4.0	W		10	3.0			2433
					PRUE	2635	2666	2	31	4.0	W		11	2.8			2433
17N-08E-26	SWNWNW	CREEK	MAGNOLIA	SARHILLA 3	DTCR	3173	3201	1	28		C				22	1.3	3287
17N-08E-27	SE	CREEK	GRACE	MOSQUITO CREEK P-74	DTCR	3138	3154	1	16	4.0	W		5	3.2			2276
17N-08E-27	SENE	CREEK	GRACE	MOSQUITO CREEK P-53	DTCR	3140	3146	1	6	4.0	W		2	3.0			2275
17N-08E-27	SWSWNE	CREEK	CLEARY	PIKE 3	DTCR	3117	3141	1	24	3.5	W		8	3.0			1756
17N-08E-28		CREEK	ECHO	JOHNS 4	CLVD	1767	1790	1	23	4.0	W		8	2.9			2432
17N-09E-03		CREEK	SINCLAIR	B POOL UN W	PRUE	2050	2071	1	21	3.5	W	P	1	21.0			537
17N-10E-07	SENWSE	CREEK	CAYMON	SHANNON 7-1	RDFK	2188	2240	1	52	3.0	W		20	2.6			2707
17N-10E-27		CREEK	CROWN CENTRAL	SHELTON 4	DTCR	2504	2519	1	15	3.5	W		6	2.5			2224
17N-10E-27	SWSESE	CREEK	BEARD	PONDER	UNKN	2500	2528	1	0	4.0	S		10	.0			2582
17N-10E-27	SWSESE	CREEK	BEARD	SHELTON PONDER DSU 272	DTCR	2500	2528	1	28	3.5	S		4	7.0			3380
17N-10E-27	SWSESE	CREEK	BEARD	SHELTON PONDER DUT 1-W	DTCR	2508	2509	1	1	4.0	W		1	1.0			3388
					DTCR	2515	2516	2	1	4.0	W		1	1.0			3388
17N-12E-03	NWSWSW	TULSA	GETTY	HARJO RALSTON 1-P	UNKN	1518	1543	1	25	3.5	W		9	2.8			3351
17N-12E-03	NWSWSW	TULSA	GETTY	HARJO RALSTON 2-P	UNKN	1391	1406	1	15	3.5	W		6	2.5			3350
					UNKN	1497	1544	2	47	3.5	W		21	2.2			3350
17N-12E-04	NWSW	CREEK	GULF	CLAYTON 1	BRVL	1569	1713	1	144	2.0	S		6	24.0			191
17N-12E-04	SESW	CREEK	GULF	N GLENN UN W	UNKN	1450	1500	1	50	3.5	W		21	2.4			1541
17N-12E-06	SENESE	CREEK	GULF	DREW 30	BRVL	1442	1615	1	173	2.8	W		61	2.8			78
17N-12E-07	SESESE	CREEK	GULF	PITTMAN R 40	BRVL	1414	1568	1	154	2.5	S		6	25.7			80
17N-12E-08	SWSWSE	CREEK	GULF	ESCOE 10	BRVL	1588	1680	1	92	2.5	W		37	2.5			179
17N-12E-09	SWNW	CREEK	GULF	ANDERSON J 1	BRVL	1587	1729	1	142	2.5	W		50	2.8			69
17N-12E-09	SWNWSW	CREEK	GULF	BERRYHILL 51	BRVL	1558	1733	1	175	2.5	W		78	2.2			218
17N-12E-09	SWSENE	CREEK	GULF	BERRYHILL 48	BRVL	1415	1530	1	115	2.5	W		43	2.7			96
17N-12E-09	W2SW	CREEK	GULF	BERRYHILL 1	BRVL	1479	1639	1	160	2.5	W		61	2.6			67
17N-12E-15	NESW	TULSA	TEXACO	EGSU TR 27	GLNN	1420	1534	1	114	3.5	W		51	2.2			735
17N-12E-15	NWSWSW	TULSA	GETTY	CORBRAY E 45	BRVL	1430	1438	1	8	3.5	W		3	2.7			3347
					BRVL	1442	1560	2	118	3.5	W		41	2.9			3347

AREA: NORTHEAST

T-R-S	LOCATION	COUNTY	OPERATOR	WELLNAME	STRAT NAME	DEPTH INTERVAL		INTERV NO	TOTAL FEET	DIAM	COND	REP	NO OF BOXES	FT PER BOX	NO OF BAGS	FT PER BAG	FILE NO
17N-12E-15	SENENW	TULSA	SINCLAIR - PRAIRIE	DURANT EDITH 12	BRVL	1435	1513	1	78	2.5	W	P	2	39.0			404
17N-12E-16	SESESW	CREEK	GULF	RHODES V 42	BRVL	1407	1571	1	164	2.5	W		64	2.6			114
17N-12E-17		CREEK	GULF	BERRYHILL 124	GLNN	1531	1538	1	7	4.0	W		3	2.3			2155
					GLNN	1541	1582	2	16	4.0	W		16	1.0			2155
17N-12E-17	NE	CREEK	GULF	BERRYHILL 38	BRVL	1446	1592	1	146	2.5	S		7	20.9			74
17N-12E-17	NWNE	CREEK	GULF	BERRYHILL 104	GLNN	1570	1572	1	2	4.0	W		1	2.0			2153
					GLNN	1649	1677	2	28	4.0	W		10	2.8			2153
17N-12E-17	SENE	CREEK	GULF	BERRYHILL 111	GLNN	1578	1623	1	45	3.5	W		19	2.4			2152
17N-12E-17	SENWNE	CREEK	GULF	BERRYHILL 138-I	GLNN	1564	1604	1	40	4.0	W		14	2.9			2199
17N-12E-17	SENWNE	CREEK	GULF	BERRYHILL 52-W	WTRSD	869	878	1	9	2.5	W		2	4.5			140
17N-12E-17	SENWNE	CREEK	GULF	BERRYHILL 60-W	BRVL	1475	1591	1	116	2.5	W		38	3.1			201
17N-12E-17	SESENE	CREEK	GULF	BERRYHILL 137	GLNN	1534	1581	1	47	4.0	W		18	2.6			2154
17N-12E-20	SENENE	CREEK	GULF	RHODES 30	BRVL	1477	1502	1	26	2.5	W		10	2.6			100
					BRVL	1508	1525	2	17	2.5	W		6	2.8			100
17N-12E-21		CREEK	GULF	RHODES 24	BRVL	1406	1552	1	146	2.5	W		56	2.6			175
17N-12E-21		CREEK	SINCLAIR	BERRYHILL UN R-9	GLNN	1458	1547	1	89	3.5	S		29	3.1			542
17N-12E-21	SWSENE	CREEK	SINCLAIR	SELF 32	BRVL	1474	1560	1	86	2.5	W	P	2	43.0			400
17N-12E-29	E2W2NE	CREEK	GETTY	SOUTH GLENN UN TR 2-30	BRVL	1456	1554	1	98	3.5	W		33	3.0			3343
					BRVL	1557	1563	2	6	3.5	W		2	3.0			3343
					BRVL	1568	1570	3	2	3.5	W		1	2.0			3343
17N-13E-06	NWSWNW	TULSA	THOMSON - MONTEITH	R F S U 1323	RDFK	1323	1351	1	28	4.0	W		11	2.5			2718
17N-13E-18	SWNESW	TULSA	THOMSON - MONTEITH	DAUBNEY 1	CRML	1725	1745	1	20	4.0	W		7	2.9			2719
					CRML	1745	1764	2	19	4.0	W		7	2.7			2719
					CRML	1764	1781	3	17	4.0	W		6	2.8			2719
					CRML	1781	1796	4	15	4.0	W		6	2.5			2719
17N-14E-27	NWSE	TULSA	SELLS PETR INC	LEONARD UN A A	DTCR	1312	1343	1	31	3.5	W		7	4.4			880
17N-14E-34	NESWNW	TULSA	SELLS	LEONARD UN A 29-B	DTCR	1328	1400	1	72	3.5	W		22	3.3			71
17N-14E-34	SENENW	TULSA	SELLS PETR INC	LEONARD UN A B	DTCR	1297	1342	1	45	3.5	W		14	3.2			879
18N-01E-16		PAYNE	MCBRIDE	STATE 1-16	BRVL	4608	4709	1	101	4.0	W		35	2.9			1879

AREA: NORTHEAST

T-R-S	LOCATION	COUNTY	OPERATOR	WELLNAME	STRAT NAME	DEPTH INTERVAL		INTERV NO	TOTAL FEET	DIAM	COND	REP	NO OF BOXES	FT PER BOX	NO OF BAGS	FT PER BAG	FILE NO
18N-01E-18	SWNWNW	PAYNE	DELTA	SUSIE 1	UNKN	1736	1742	1	6	4.0	W		2	3.0			3955
18N-01E-18	SWSWNW	PAYNE	DELTA	SUZIE 1	VRTZ	1742	1771	1	29	3.5	W		10	2.9			1808
18N-01E-27	SWSESE	PAYNE	BOIL	MURPHY 1	BRVL	4782	4828	1	46		S		6	7.7			3875
18N-01E-27	SWSESE	PAYNE	KWB OIL PROPERTY	MURPHY 1	BRVL	4782	4828	1	46	3.5	S		16	2.9			1696
18N-01E-28	E2NWNE	PAYNE	KWB	GRAHAM 1	BRVL	4787	4823	1	36	3.5	S		12	3.0			2556
18N-01E-30	N2SWNW	PAYNE	WIL MC OIL	WILLIAMS 3	BRVL	4770	4813	1	43	3.5	W		16	2.7			2366
18N-02E-09	SENENE	PAYNE	KETAL OIL	EDWARDS A	SKNR	4336	4362	1	26	3.5	S		8	3.3			1594
					RDFK	4404	4427	2	23	3.5	S		8	2.9			1594
18N-02E-17	NWSENW	PAYNE	APPLETON	JENNIFER 2	BRVL	4400	4436	1	36	4.0	S		12	3.0			2553
					BRVL	4400	4436	1	36	4.0	S		4	9.0			3876
18N-02E-32		PAYNE	APPLETON	GRAVES 1	BRVL	4412	4443	1	31	3.5	S		9	3.4			2011
					BRVL	4412	4443	1	30	3.0	S		3	10.0			3878
18N-02E-33		PAYNE	SULLIVAN	JACK 1	BRVL	4493	4535	1	32	4.0	W		14	2.3			2080
18N-04E-21		PAYNE	APEX ENERGY	HELDRETH 21-1	BRVL	3738	3784	1	46	4.0	W		16	2.9			2088
18N-05E-28	NWNWSW	PAYNE	CLEARY	MARCH SKINNER SU 7-W	SKNR	3337	3354	1	17	3.5	W		6	2.8			1019
18N-05E-29	N2N2SE	PAYNE	CLEARY	MARCH SKINNER SU 6-W	SKNR	3323	3346	1	23	3.5	S		8	2.9			1038
18N-05E-32	NESWSE	PAYNE	TEXACO	CARDIN 3	MRMC	3773	3941	1	168	2.5	W		28	6.0			460
18N-05E-32	NWNENE	PAYNE	CLEARY	MARCH SKINNER SU 9-W	SKNR	3369	3394	1	25	3.5	W		9	2.8			1023
18N-06E-05	N2SENW	PAYNE	SUN	AMEY-EAGLE CHIEF UN TR	PRUE	2740	2777	1	37	3.0	C		2		8	4.6	3997
					PRUE	2787	2813	2	26	3.0	W		9	2.9			3997
18N-06E-33	SWSE	PAYNE	TEXACO	WRIGHT 1	MRMC	3404	3460	1	56	4.0	W		22	2.5			219
					OSGE	3404	3460	1	56	4.0	W		22	2.5			219
18N-07E-17	SENWSW	CREEK	GENERAL AMERICAN	FARRIS 13	UNKN	1820	1878	1	58	3.0	W	P	8	7.3			2855
18N-07E-33	E2NW	CREEK	KLO	MIKEY 17-33	LYTN	1358	1370	1	12	4.0	S		2	6.0			2769
					LYTN	1374	1416	2	42	4.0	S	P	5	8.4			2769
					RDFK	2520	2523	3	3	4.0	W		1	3.0			2769
18N-07E-34	NWSWSW	CREEK	SINCLAIR	BARNEY 11	PRUE	2256	2265	1	9	4.0	S	P					419
					BRVL	2597	2641	2	43	4.0	S	P	1	43.0			419
					BRGS	2705	2707	3	2	4.0	S	P					419

T-R-S	LOCATION	COUNTY	OPERATOR	WELLNAME	STRAT NAME	DEPTH INTERVAL		INTERV NO	TOTAL FEET	DIAM	COND	REP	NO OF BOXES	FT PER BOX	NO OF BAGS	FT PER BAG	FILE NO
19N-03E-21	SWNWSW	PAYNE	SOUTHPORT	MEYERS 1-21	WLCX	4354	4411	1	57	4.0	S		19	3.0			2547
19N-03E-22	SENWNW	PAYNE	SOUTHPORT	KEYS 2-22	UNKN	4386	4414	1	28	3.5	W		11	2.5			2548
19N-03E-22	SWSWNW	PAYNE	SOUTHPORT	KEYS 2-22	WLCX	4392	4450	1	58	4.0	S		19	3.1			2552
19N-03E-28	NWNWNW	PAYNE	SOUTHPORT	ARRINGTON 1-28	UNKN	4370	4420	1	50	3.5	S		17	2.9			2550
19N-03E-33	SWSWSE	PAYNE	PRESLEY PETR CO	PICKENS 1-33	VIOL	4333	4353	1	20	4.0	S		7	2.9			3157
					WLCX	4363	4393	2	30	4.0	S		10	3.0			3157
19N-04E-06	NWSESE	PAYNE	HALIBURTON E P	DRUMM 1	PRUE	3260	3272	1	12		C				8	1.5	3184
19N-04E-25	SESENW	PAYNE	J E CROSBIE	MYATT 1-B	RDFK	3320	3328	1	8	2.7	C	P			7	1.1	2786
					WLCX	3834	3844	2	10	2.7	C	P			5	2.0	2786
19N-04E-27	NWNENW	PAYNE	MAGNOLIA	GROVE W H 12	BRVL	3460	3548	1	88		C				63	1.4	3244
					MSNR	3845	3855	2	10		C				10	1.0	3244
19N-04E-27	NWSESW	PAYNE	MOBIL	MILLER HEIRS 1	RDFK	3425	3467	1	42		C				13	3.2	3200
19N-04E-31	SESENE	PAYNE	GULF	BENNETT 1	SKNR	3630	3640	1	10	2.5	S	P	1	10.0			156
					RDFK	3663	3686	2	23	2.5	W	P	2	11.5			156
					MSSP	3893	3913	3	20	2.5	W	P	2	10.0			156
					MSNR	4040	4052	4	12	2.5	W	P	1	12.0			156
					VIOL	4067	4077	5	10	2.5	W		4	2.5			156
					VIOL	4118	4128	6	10	2.5	W		3	3.3			156
					VIOL	4138	4148	7	10	2.5	W		2	5.0			156
19N-04E-36	SESESW	PAYNE	TENNECO	INJECTION WELL 2	PRUE	3321	3355	1	34	3.5	W		9	3.8			729
19N-04E-36	SESW	PAYNE	TENNECO	INJECTION WELL 1	RDFK	3525	3577	1	52	3.5	W		17	3.1			728
19N-05E-01	SENESW	PAYNE	MAGNOLIA	SRAJER J J 5	RDFK	3159	3163	1	4		C				3	1.3	3431
					RDFK	3168	3207	2	39		C				35	1.1	3431
19N-05E-01	SESESW	PAYNE	MAGNOLIA	SRAJER 1	RDFK	3172	3259	1	87		C				15	5.8	3197
19N-05E-01	SESWSE	PAYNE	MAGNOLIA	MYERS G W 18	RDFK	3175	3251	1	76		C				72	1.1	3819
19N-05E-01	SWSESE	PAYNE	MAGNOLIA	MYERS G 17	SKNR	3129	3265	1	136		C				106	1.3	3740
19N-05E-01	SWSWSE	PAYNE	MAGNOLIA	MYERS G W 19	PINK	3176	3184	1	8		C				2	4.0	3747
					RDFK	3184	3259	2	75		C				23	3.3	3747
19N-05E-03		PAYNE	GMC	CANNON 2	RDFK	3251	3302	1	51	3.5	W		16	3.2			2453

AREA: NORTHEAST

T-R-S	LOCATION	COUNTY	OPERATOR	WELLNAME	STRAT NAME	DEPTH INTERVAL		INTERV NO	TOTAL FEET	DIAM	COND	REP	NO OF BOXES	FT PER BOX	NO OF BAGS	FT PER BAG	FILE NO
19N-05E-03		PAYNE	GMC	JOHNSON 1	WLCX	3612	3658	1	46	3.5	S		16	2.9			2117
19N-05E-03		PAYNE	GMC	WALKER 1	WLCX	3624	3634	1	10	3.5	W		4	2.5			2115
19N-05E-10		PAYNE	GMC	HIXSON 1	RDFK	3283	3319	1	36	3.5	W		12	3.0			2454
19N-05E-12	NENENE	PAYNE	MAGNOLIA	DEWITT O R 7	PINK	3143	3150	1	7		C				3	2.3	3639
					RDFK	3150	3252	2	102		C				20	5.1	3639
19N-05E-12	NENWNE	PAYNE	MAGNOLIA	DEWITT O R 11	RDFK	3183	3255	1	72		C				18	4.0	3604
19N-05E-12	NESENE	PAYNE	MAGNOLIA	DEWITT O R 10	RDFK	3144	3226	1	82		C				15	5.5	3603
19N-05E-12	NESWNE	PAYNE	MAGNOLIA	DEWITT O R 15	PINK	3163	3176	1	13		C				2	6.5	3612
					RDFK	3176	3252	2	76		C				12	6.3	3612
19N-05E-12	NWNENE	PAYNE	MAGNOLIA	DEWITT O R 9	RDFK	3163	3238	1	75		C				18	4.2	3642
					PINK	3153	3163	1	10		C				2	5.0	3642
19N-05E-12	NWSENE	PAYNE	MAGNOLIA	DEWITT O R 14	PINK	3150	3158	1	8		C				1	8.0	3609
					RDFK	3158	3235	2	77		C				17	4.5	3609
19N-05E-12	SENENE	PAYNE	MAGNOLIA	DEWITT O R 8	RDFK	3143	3253	1	110		C				20	5.5	3640
19N-05E-12	SENWNE	PAYNE	MAGNOLIA	DEWITT O R 13	PINK	3178	3185	1	8		C				1	8.0	3608
					RDFK	3190	3266	2	76		C				15	5.1	3608
19N-05E-12	SWNENE	PAYNE	MAGNOLIA	DEWITT O R 12	RDFK	3160	3248	1	88		C				14	6.3	3605
19N-05E-22	SWNWSE	PAYNE	LINCOLN 77	NORMAN DOLL 1	RDFK	3345	3360	1	15	4.0	W		5	3.0			4215
					CHRK	3360	3375	2	15	4.0	W		5	3.0			4215
19N-06E-06	NENESE	PAYNE	MAGNOLIA	BROCK C 17	RDFK	3162	3223	1	61		C				12	5.1	3633
19N-06E-06	NESESE	PAYNE	MAGNOLIA	BROCK C 13	RDFK	3153	3206	1	53		C				49	1.1	3626
19N-06E-06	NESWSE	PAYNE	MAGNOLIA	BROCK C 18	SKNR	3036	3053	1	17		C				16	1.1	3616
					RDFK	3101	3167	2	66		C				12	5.5	3616
19N-06E-06	SENESE	PAYNE	MAGNOLIA	BROCK C 16	RDFK	3186	3214	1	28		C				10	2.8	3643
19N-06E-06	SESESE	PAYNE	MAGNOLIA	BROCK C 14	RDFK	3184	3196	1	12		C				4	3.0	3645
19N-06E-06	SWSESE	PAYNE	MAGNOLIA	BROCK C 19	SKNR	3043	3065	1	22		C				9	2.4	3617
					RDFK	3113	3163	2	50		C				11	4.5	3617
19N-06E-07	NENWNW	PAYNE	MAGNOLIA	MCCROSKEY 11	RDFK	3142	3190	1	97		C				78	1.2	3486
19N-06E-07	NENWSW	PAYNE	MAGNOLIA	TUCKER W A 2-3	UNKN	3154	3209	1	55		C				13	4.2	3537

AREA: NORTHEAST

T-R-S	LOCATION	COUNTY	OPERATOR	WELLNAME	STRAT NAME	DEPTH INTERVAL		INTERV NO	TOTAL FEET	DIAM	COND	REP	NO OF BOXES	FT PER BOX	NO OF BAGS	FT PER BAG	FILE NO
19N-06E-07	NENWSW	PAYNE	MAGNOLIA	TUCKER W A 2-3	UNKN	3213	3219	2	6		C				1	6.0	3537
19N-06E-07	NESWNW	PAYNE	MAGNOLIA	MCCROSKEY 14	PINK	3108	3115	1	7		C				2	3.5	3488
					RDFK	3115	3208	2	87		C				30	2.9	3488
19N-06E-07	NWNWSW	PAYNE	MAGNOLIA	TUCKER W A 2-5	PINK	3181	3189	1	8		C				1	8.0	3524
					RDFK	3189	3270	2	81		C				15	5.4	3524
19N-06E-07	NWSENW	PAYNE	MAGNOLIA	MCCROSKEY 15	PINK	3115	3121	1	6		C				2	3.0	3489
					RDFK	3121	3212	2	91		C				18	5.1	3489
19N-06E-07	NWSWNW	PAYNE	MAGNOLIA	MCCROSKEY 17	RDFK	3113	3211	1	98		C				26	3.8	3491
19N-06E-07	SENWNW	PAYNE	MAGNOLIA	MCCROSKEY 13	PINK	3131	3136	1	5		C				2	2.5	3493
					RDFK	3136	3228	2	94		C				85	1.1	3493
19N-06E-07	SENWSW	PAYNE	MAGNOLIA	TUCKER W A 2-4	UNKN	3152	3200	1	48		C				11	4.4	3538
19N-06E-07	SWNWSW	PAYNE	MAGNOLIA	TUCKER W A 2-6	RDFK	3180	3254	1	74		C				19	3.9	3523
19N-06E-07	SWSENW	PAYNE	MAGNOLIA	MCCROSKEY 12	RDFK	3110	3209	1	99		C				65	1.5	3487
19N-06E-07	SWSENW	PAYNE	MAGNOLIA	MCCROSKEY 16	RDFK	3104	3180	1	76		C				20	3.8	3490
19N-06E-07	SWSWNW	PAYNE	MAGNOLIA	MCCROSKEY 18	PINK	3154	3162	1	8		C				2	4.0	3492
					RDFK	3162	3230	2	68		C				13	5.2	3492
19N-06E-07	W2SESW	PAYNE	SINCLAIR	TUCKER 14-A	RDFK	3116	3176	1	60	2.5	W	P	3	20.0			412
19N-06E-15		PAYNE	OKT PETR	JOHNSON 1	RDFK	3008	3061	1	53	4.0	S		18	2.9			2316
19N-06E-16	SENWNE	PAYNE	OKT PETR	ELLIOTT 2-16	SKNR	2968	2985	1	17	4.0	S		2	8.5			2688
					SKNR	3013	3020	2	7	4.0	S		1	7.0			2688
19N-06E-18	NENENW	PAYNE	SINCLAIR	LONG 13	RDFK	3120	3154	1	34	2.5	W	P	2	17.0			411
19N-07E-06		CREEK	SPARTON PETR	TULL 1-B	RDFK	2748	2773	1	25	3.5	W		9	2.8			478
19N-07E-30		CREEK	SUMMIT ENERGY	AUFLEGER 5-6	MSSP	3246	3252	1	6	3.5	S		1	6.0			2322
					AVNT	4785	4805	2	20	3.5	S		2	10.0			2322
19N-08E-33	NWNENW	CREEK	GULF	CHAPEL 1	PRUE	2344	2360	1	16	2.5	W		8	2.0			165
					SKNR	2516	2532	2	16	2.5	W		8	2.0			165
					WLCX	3333	3346	3	13	2.5	W		6	2.2			165
19N-09E-29	NENW	CREEK	GULF	EVANS 8	RDFK	2315	2368	1	53	2.0	W		4	13.3			558
19N-09E-29	NENW	CREEK	GULF	TRAVIS UN 15-8W	SKNR	2190	2204	1	14	2.5	C				1	14.0	561

AREA: NORTHEAST

T-R-S	LOCATION	COUNTY	OPERATOR	WELLNAME	STRAT NAME	DEPTH INTERVAL		INTERV NO	TOTAL FEET	DIAM	COND	REP	NO OF BOXES	FT PER BOX	NO OF BAGS	FT PER BAG	FILE NO
19N-09E-29	NENW	CREEK	GULF	TRAVIS UN 15-8W	SKNR	2204	2216	2	12	2.5	C				1	12.0	561
					SKNR	2216	2227	3	11	2.5	C				1	11.0	561
19N-09E-29	NENW	CREEK	GULF	TRAVIS UN 16-6	SKNR	2165	2189	1	24	2.5	S		2	12.0			553
19N-09E-29	NENW	CREEK	GULF	TRAVIS UN 17-7	SKNR	2096	2123	1	27	2.5	W		2	13.5			552
20N-01E-17	NENWSW	NOBLE	TENNECO	CLEV SD UN 2-6	CCKB	4097	4157	1	60	4.0	S		22	2.7			2307
					CLVD	4157	4219	2	62	4.0	S		23	2.7			2307
					CLVD	4219	4262	3	45	4.0	S		15	3.0			2307
20N-01E-19	SWNENW	NOBLE	TENNECO	S LONE ELM C S U 84	CLVD	4250	4280	1	30	6.0	S	P	1	30.0			497 A
					CLVD	4287	4289	2	2	6.0	S		1	2.0			497 A
20N-01E-19	SWSWNE	NOBLE	TENNECO	CLEV SD UN 91	CLVD	4200	4260	1	60	4.0	S		21	2.9			2308
					CLVD	4260	4321	2	61	4.0	S		22	2.8			2308
					CLVD	4321	4356	3	32	4.0	S		11	2.9			2308
20N-01E-20	NENWSW	NOBLE	SHELL	BRIGGS 1	CLVD	4220	4264	1	44	4.0	S		4	11.0			4087
20N-01E-23		NOBLE	SHELL	FILLMORE 1	MSRN	4083	4128	1	45	3.5	W		9	5.0			1204
20N-01E-24	NESESE	NOBLE	FOREST	TOM 4	RDFK	4455	4514	1	59	4.0	S		21	2.8			3923
					RDFK	4455	4514	1	59	4.0	S		6	9.8			3930
20N-02E-19	SWNWSW	PAYNE	WIL MC OIL	SEVERE 1	RDFK	4473	4519	1	46	3.5	S		16	2.9			75 D
20N-02E-29	SWSW	PAYNE	JENKINS & BASIN	HOLZER 1	CLVD	3778	3832	1	54	3.5	W		14	3.9			937
20N-02E-30		PAYNE	ARCO	CITIES SERVICE 2	RDFK	4425	4482	1	57	3.5	W		21	2.7			2258
20N-03E-04		PAYNE	NORTH CENTRAL	R N DEVRIES 1	MSNR	4412	4447	1	35	3.5	W		13	2.7			2465
					VIOL	4412	4447	1	35	3.5	W		13	2.7			2465
20N-05E-02	NENESW	PAWNEE	GULF	KNOX 1	RDFK	3291	3310	1	19	2.5	W		7	2.7			943
					MSSP	3495	3510	2	15	2.5	W		7	2.1			943
					WLCX	3696	3730	3	34	2.5	W		13	2.6			943
20N-06E-15	NWSWNW	PAWNEE	MAGNOLIA	COATS JASPER 5	PRUE	2868	2885	1	17		C				12	1.4	3190
20N-06E-16	NESWNW	GARFIELD	MAGNOLIA	SCHOOL LAND WI 9	BRVL	3012	3064	1	52		C				35	1.5	3796
20N-06E-34	NESESW	PAWNEE	CLEARY	S MARAMEC UN P-7	SKNR	2827	2850	1	23	3.5	S		9	2.6			1726
					RDFK	2908	2940	2	32	3.5	S		12	2.7			1726
20N-06E-34	NESWNE	PAWNEE	CLEARY	S MARAMEC UN P-8	SKNR	2810	2844	1	34	3.5	W		12	2.8			1725
					RDFK	2889	2938	2	49	3.5	W		17	2.9			1725

T-R-S	LOCATION	COUNTY	OPERATOR	WELLNAME	STRAT NAME	DEPTH INTERVAL		INTERV NO	TOTAL FEET	DIAM	COND	REP	NO OF BOXES	FT PER BOX	NO OF BAGS	FT PER BAG	FILE NO
20N-07E-03	SWNWSW	PAWNEE	FAIN - PORTER	RIPLEY 1	CLVD	2131	2188	1	57	4.0	S		20	2.9			1345 L
					CLVD	2131	2190	1	59	4.0	S		6	9.8			3939
20N-07E-08	NE	PAWNEE	PAUL TEAS	HALLETT 1	SKNR	2525	2540	1	15	3.5	S		5	3.0			476
20N-07E-08	NE	PAWNEE	TEAS	FLEMING 1	RDFK	2719	2741	1	22	3.5	W		8	2.8			479
20N-08E-11		PAWNEE	GULF	MAYFIELD UN 2-4W	RDFK	2368	2402	1	34	2.5	S		2	17.0			559
20N-11E-24		OSAGE	TEXACO	OSAGE C	ABCK	3397	3445	1	48	4.0	W		16	3.0			587
20N-11E-24	NESW	OSAGE	TEXACO	OSAGE 1-C	PCMB	3685	3690	1	5	3.5	W	P	1	5.0			557
20N-12E-24		TULSA	SINCLAIR	TWIST 17	BRVL	1140	1189	1	49	2.5	W	P	2	24.5			421
20N-12E-28	SWSWNE	OSAGE	ONEOK	OSAGE STORAGE S-1	DSMS	1579	1619	1	40	4.0	W		14	2.9			2024
20N-13E-13	NENWSE	TULSA	WILLIAMS BROS ENGR CO	AMR AIRLINES	ABCK	1615	1624	1	9	3.5	W	P	1	9.0			2364
					ABCK	1639	1669	2	30	3.5	W		11	2.7			2364
					ABCK	1768	1820	3	52	3.5	W		12	4.3			2364
20N-14E-31	SENWSE	TULSA	WELL SURVEYS	TEST WELL 1	PSLV	43	1233	1	1190	4.5	W		465	2.6			303
21N-01E-01	NENENE	NOBLE	GULF	JUANITA 1	LYTN	3113	3149	1	36	2.5	W	P	5	7.2			97
					WLCX	4594	4597	2	3	2.5	W		1	3.0			97
21N-01E-04	SENE	NOBLE	WIL MC OIL	BRYANT 1	OSWG	4066	4111	1	45	3.5	S		5	9.0			2297
21N-01E-06	NENESW	NOBLE	FOREST	DONNA 6-6	AVNT	3155	3166	1	11	4.0	W		4	2.8			3922
21N-01E-33	SENENW	NOBLE	CHEVRON	ZEMP 2	MSNR	5152	5190	1	38	3.5	W		14	2.7			1481
					VIOL	5152	5190	1	38	3.5	W		14	2.7			1481
21N-02E-10	SENE	NOBLE	MAGNOLIA	JANKE 1	SMPS	4525	4528	1	3		C				6	.5	3288
21N-03E-14		NOBLE	NATOMAS	DUNCAN 3	RDFK	3606	3632	1	26	4.0	W		9	2.9			2238
					RDFK	3636	3665	2	29	4.0	W		10	2.9			2238
21N-04E-18	NESESW	PAWNEE	DAVIS BROS	RIPLEY 1	RDFK	3674	3724	1	50	4.0	W		17	2.9			2697
21N-05E-02	NENESE	PAWNEE	THOMPSON	SHIELDS 3	RDFK	2952	2977	1	25	3.5	W		8	3.1			916
21N-05E-08	NWSWNW	PAWNEE	AMES O & G	DENNIS 8-6	RDFK	3332	3344	1	12	3.5	W		4	3.0			2717
					RDFK	3347	3423	2	76	3.5	W		26	2.9			2717
21N-05E-20	NWSESW	PAWNEE	PERKINS	BUCHANAN 1	RDFK	3303	3314	1	11	3.5	S		4	2.8			964
21N-07E-03	E2SESW	OSAGE	PHIL KIRSHNER	BOSTON 50-1	SKNR	2485	2509	1	24	3.5	W		9	2.7			1755
					CHAT	2620	2651	2	31	3.5	W		12	2.6			1755

T-R-S	LOCATION	COUNTY	OPERATOR	WELLNAME	STRAT NAME	DEPTH INTERVAL		INTERV NO	TOTAL FEET	DIAM	COND	REP	NO OF BOXES	FT PER BOX	NO OF BAGS	FT PER BAG	FILE NO
21N-08E-19		PAWNEE	SHELL	MILLER 17	BRVL	2183	2197	1	14		C				12	1.2	1418
					BRVL	2201	2217	2	16		C				14	1.1	1418
					BRVL	2224	2278	3	34		C				34	1.0	1418
21N-08E-20		PAWNEE	SINCLAIR	MURPHY 17	BRVL	2299	2366	1	67	3.5	W	P	5	13.4			535
21N-08E-20	SESW	PAWNEE	SINCLAIR	JONES 46	PCMB	2929	2945	1	16	3.5	W		5	3.2			22 B
21N-08E-31	SENWNW	PAWNEE	GULF	CARSON 1	BRVL	2610	2642	1	32	2.5	W		14	2.3			144
21N-08E-34		PAWNEE	GULF	PURCELL 18-W	UNKN	2374	2393	1	19	2.5	W		8	2.4			1238
					UNKN	2396	2413	2	17	2.5	W		6	2.8			1238
21N-08E-34	NE	PAWNEE	GULF	PURCELL 19-W	SKNR	2325	2410	1	85	3.0	W		37	2.3			1142
					BRVL	2325	2410	1	85	3.0	W		37	2.3			1142
					UNKN	2410	2415	1	5	3.0	W		2	2.5			4076
21N-08E-34	SENENE	PAWNEE	GULF	PURCELL 30	BRVL	2473	2571	1	98	2.5	W		42	2.3			178
21N-10E-14	NWSWNE	OSAGE	OLIPHANT	BLACKDOG 1-A	BRVL	1910	1952	1	42	3.5	W	P	1	42.0			720
21N-11E-10		OSAGE	CITIES SERVICE	LOT	BRVL	1659	1840	1	180	3.5	W		68	2.6			2130
21N-12E-33	NENENE	OSAGE	TESORO	WELL 3-31	BRVL	1660	1708	1	48		W		16	3.0			938
21N-13E-07	NWSESE	TULSA	BILL O'DONNELL	ELLIS 25-A	CLVD	169	227	1	58	2.5	W		6	9.7			2703
21N-13E-07	SENWSW	TULSA	O'DONNELL	ELLIS 24-A	BRVL	1120	1166	1	46	2.5	W		5	9.2			2702
21N-13E-17	NENESW	TULSA	TEXACO	BIRD CREEK TRACT 21-29	BRGS	1259	1310	1	51		W		19	2.7			3821
					TCKR	1259	1310	1	51		W		19	2.7			3821
21N-13E-17	SENESW	TULSA	TEXACO	BIRD CREEK TRACT 21-35	BRGS	1254	1303	1	49		W		18	2.7			3822
					TCKR	1254	1303	1	49		W		18	2.7			3822
21N-13E-28	SESESW	TULSA	COOK	EDEN 3	BRVL	1164	1212	1	48	3.5	S		18	2.7			2737
21N-14E-25		ROGERS	AMOCO	SHADS 2	UNKN	1144	1321	1	177	2.5	W		18	9.8			2601
					UNKN	1331	1368	2	37	2.5	W		4	9.3			2601
21N-14E-25		ROGERS	AMOCO	SHADS 4	UNKN	160	1149	1	989	2.5	W		101	9.8			2600
					UNKN	1359	3475	2	2116	2.5	W		216	9.8			2600
21N-15E-03		ROGERS	INDIAN NATION	FLEEGER 1	BRVL	537	562	1	25	3.0	W		8	3.1			1615
22N-02E-10	SENENW	NOBLE	MAGNOLIA	VERONNEAU 1	VIOL	4377	4409	1	32	3.0	W	P	2	16.0			2994
					WLCX	4409	4450	2	41	3.0	W		9	4.6			2994
					OSWG	3626	3634	1	8		C				5	1.6	3421

AREA: NORTHEAST

T-R-S	LOCATION	COUNTY	OPERATOR	WELLNAME	STRAT NAME	DEPTH INTERVAL		INTERV NO	TOTAL FEET	DIAM	COND	REP	NO OF BOXES	FT PER BOX	NO OF BAGS	FT PER BAG	FILE NO
22N-02E-11	SESWSE	NOBLE	STILLWATER O & G	LANE 1	PRRY	2518	2541	1	23	3.5	W		9	2.6			2713
22N-04E-24	SWNENW	PAWNEE	AMES	ROGERS 2-24	UNKN	3286	3432	1	146	3.5	S		49	3.0			2522
22N-05E-08	N2S2NW	PAWNEE	BANDERA	MARTIN 1-8	RDFK	3255	3340	1	85	4.0	W		30	2.8			2055
22N-07E-01	SE	OSAGE	SUN	PAPPAN 2	WDFD	2833	2838	1	5	4.0	W		2	2.5			4023
					MSNR	2838	2874	2	36	4.0	W		13	2.8			4023
22N-08E-08		OSAGE	ANDOVER	MCCAIN 8-5	RDFK	2502	2554	1	52	3.5	S		18	2.9			1961
22N-10E-01	SW	OSAGE	CEJA	HUNT 2-A	BRVL	1736	1787	1	51	3.5	W		19	2.7			1234 L
22N-10E-24	NE	OSAGE	CEJA	ROUNDTREE 2-A	BRVL	1577	1637	1	60	3.5	W		19	3.2			1234 F
22N-11E-19	SENENW	OSAGE	CEJA	STEVENS 13	BRVL	1575	1622	1	47	3.5	W		17	2.8			1775
22N-11E-19	SENWNW	OSAGE	CEJA	STEVENS 14	BRVL	1610	1613	1	3	3.5	W		1	3.0			1777
					BRGS	1685	1728	2	43	3.5	W		16	2.7			1777
					MSSP	1793	1802	3	9	3.5	W		4	2.3			1777
22N-13E-07	NWSESE	TULSA	EXCEL	MARVELOUS BEGIN 2	BRVL	1520	1550	1	30	4.0	W		10	3.0			2714
22N-15E-21		ROGERS	STREAM ENERGY	SEIBOLD A-5	MSSP	1184	1209	1	25	3.5	W		9	2.8			2463
22N-15E-34		TULSA	CHEROKEE	MTA 11	UNKN	1005	1048	1	43	2.5	W		16	2.7			2694
23N-01E-04	SENESW	NOBLE	CITIES SERVICE	COCHRELL 4	RDFK	4225	4280	1	55	3.5	W		15	3.7			2667
23N-01E-09	NENENE	NOBLE	CITIES SERVICE	RHODD 1	SKNR	4155	4170	1	15	3.5	S		2	7.5			2674
					RDFK	4242	4275	2	33	3.5	S		4	8.3			2674
23N-03E-13	NESW	OSAGE	PHILLIPS	KRUMME 2	MSSP	3598	3764	1	166	3.5	W		58	2.9			516
23N-03E-16	SESW	PAWNEE	PUBLISHERS	ROSIER 1	RDFK	3535	3584	1	49	3.5	W		16	3.1			1135
23N-04E-09	NWSWNE	OSAGE	SUNDANCE	RAINEY 2-9	SKNR	3217	3241	1	24	4.0	W		8	3.0			2461
23N-04E-09	SWSWNW	OSAGE	OLIPHANT	RICE 1	MSSP	3528	3547	1	19	4.0	C				4	4.8	70
					SMPS	3797	3848	2	51	4.0	C				3	17.0	70
23N-04E-27	NWSE	PAWNEE	LONE STAR	ANDERSON 1	MSSP	3528	3781	1	253	3.5	W		85	3.0			866
23N-05E-03	SE	PAWNEE	MCDOWELL	TANNER 4	OSWG	2698	2716	1	18	4.0	W		6	3.0			1606
23N-07E-09		OSAGE	JACK POT WELL SER	ROYAL 92-2	BRBK	2581	2611	1	30	3.5	W		11	2.7			2750
23N-07E-10	SWSW	OSAGE	CEJA	SAVAGE 1	BRVL	2169	2219	1	50	3.0	W		12	4.2			1234 A
23N-07E-16	SENENE	OSAGE	GULF	EMMA 3	BRBK	2485	2500	1	15	3.5	W		7	2.1			122
23N-08E-05	SWSENE	OSAGE	UNION CALIF	OSAGE HOMINY 205	SKNR	2179	2229	1	50	3.5	S		13	3.8			2554

AREA: NORTHEAST

T-R-S	LOCATION	COUNTY	OPERATOR	WELLNAME	STRAT NAME	DEPTH INTERVAL		INTERV NO	TOTAL FEET	DIAM	COND	REP	NO OF BOXES	FT PER BOX	NO OF BAGS	FT PER BAG	FILE NO
23N-08E-05	SWSENE	OSAGE	UNION CALIF	OSAGE HOMINY 205	OSWG	1992	2028	1	36	3.5	S		13	2.8			2554
23N-09E-06	SESENW	OSAGE	CEJA	WEST 7	BRVL	2138	2162	1	24	3.0	W		7	3.4			1782
					BRVL	2175	2200	2	25	3.0	W	P	4	6.3			1782
23N-09E-15	NE	OSAGE	CEJA	DRUMMOND B	BZRD	575	610	1	35	3.0	W		14	2.5			1234 V
23N-10E-26	SE	OSAGE	COX & HAMON	TRACT	BRVL	1709	1716	1	7	3.5	W		3	2.3			480
					BRVL	1723	1739	2	16	3.5	W		5	3.2			480
23N-11E-05		OSAGE	CITIES SERVICE	S BARNSDALL 5-W	BRVL	904	924	1	20	3.5	W		7	2.9			2136
					BRVL	1658	1720	2	62	3.5	W		19	3.3			2136
23N-11E-14		OSAGE	CITIES SERVICE	AVANT S-1	BRVL	1515	1575	1	60	3.5	W		16	3.8			2135
23N-12E-05		OSAGE	TESORO	GLASCO 5-1	BRVL	1485	1542	1	57	4.0	S		19	3.0			1633
23N-12E-06		OSAGE	TESORO	STEARNS 6-1	BRVL	1582	1623	1	41	4.0	W		14	2.9			1631
					BRVL	1634	1680	2	46	4.0	W		16	2.9			1631
23N-12E-06	SENW	OSAGE	SHELL	ACB 14-C	BRVL	1600	1674	1	74	3.0	W		27	2.7			1187
23N-12E-19	SWNENE	OSAGE	SINCLAIR	AVANT T 21- 44	BRVL	1462	1598	1	136	1.5	W	P	2	68.0			410
23N-12E-31	SWNWNE	OSAGE	TESORO		BRVL	1660	1714	1	54	3.5	W		18	3.0			924
24N-01E-18	NWNESW	NOBLE	GULF	WARRIOR 1	SKNR	4242	4283	1	41	3.5	S		16	2.6			137
					SKNR	4242	4272	1	30	3.5	S		10	3.0			3771
24N-01E-31		NOBLE	CLEARY	HLAIOK P-5	BRVL	4360	4377	1	17	3.5	W		5	3.4			655
24N-01E-31	S2NWSE	NOBLE	CLEARY	HLADIK P-5	RDFK	4360	4377	1	17	3.5	S		4	4.3			3789
24N-01E-33	SWSWNE	NOBLE	JEFFERSON WILLIAMS	SPALDING 2	SKNR	4140	4162	2	22	3.5	S		4	5.5			2540
					UNKN	4265	4277	2	12	3.5	S		4	3.0			2540
24N-03E-13		NOBLE	CEJA	HOUGH 1	LYTN	2881	2930	1	49	3.5	W		18	2.7			2101
24N-04E-18		NOBLE	CEJA	HILL 1	LYTN	2890	2940	1	50	3.5	W		18	2.8			2102
24N-05E-05	SWSWNE	OSAGE	CEJA	LOCKETT B-1	PHSK	2171	2207	1	36	3.5	W		15	2.4			1781
					OSWG	3030	3065	2	35	3.5	W		12	2.9			1781
24N-07E-15	SESENW	OSAGE	TEXACO	NAVAL RESERVE UN 9-10	BGLM	2169	2201	1	32	3.5	W		11	2.9			751
					OSWG	2274	2305	2	31	3.5	W		11	2.8			751
					BRBK	2485	2522	3	37	3.5	W		13	2.8			751
24N-07E-15	SWSWSE	OSAGE	OLIPHANT	NATE 1-A	ABCK	2860	2871	1	11	4.0	W		5	2.2			711

AREA: NORTHEAST

T-R-S	LOCATION	COUNTY	OPERATOR	WELLNAME	STRAT NAME	DEPTH INTERVAL		INTERV NO	TOTAL FEET	DIAM	COND	REP	NO OF BOXES	FT PER BOX	NO OF BAGS	FT PER BAG	FILE NO
24N-07E-25	SE	OSAGE	CEJA	OLIPHANT 3	OSWG	2176	2205	1	29	3.5	W		11	2.6			1234 D
24N-07E-25	SE	OSAGE	CEJA	OSAGE 5	RVRD	927	952	1	25	3.5	W		9	2.8			1234 B
					BGHR	1034	1075	2	41	3.5	W		13	3.2			1234 B
24N-07E-25	SW	OSAGE	CEJA	GOAD B	SKNR	2341	2377	1	30	3.5	S		12	2.5			1234 K
24N-07E-26	SW	OSAGE	CEJA	CHARLEY 1	BRBK	2620	2649	1	29	3.5	W		12	2.4			1234 N
24N-07E-26	SWNWSW	OSAGE	CEJA	CHARLEY 2	BGLM	2252	2261	1	10	3.5	W		4	2.5			1776
					OSWG	2434	2440	2	6	3.5	W		2	3.0			1776
					SKNR	2498	2534	3	36	3.5	W		14	2.6			1776
					BRBK	2576	2594	4	19	3.5	W		7	2.7			1776
24N-07E-27	NW	OSAGE	TEXACO	MYATT NAVAL RES 24-9	BRBK	2553	2557	1	4	3.5	W		1	4.0			3372
					BRBK	2563	2577	2	14	3.5	W		3	4.7			3372
					BRBK	2581	2588	3	7	3.5	W		2	3.5			3372
					BRBK	2593	2606	4	13	3.5	W	P	2	6.5			3372
					BRBK	2613	2614	5	1	3.5	W		1	1.0			3372
24N-07E-27	NWNWSE	OSAGE	OLIPHANT	HENRY 2	BRVL	2555	2573	1	18	3.5	W		4	4.5			719
24N-07E-27	SWSWSE	OSAGE	OLIPHANT	HENRY 1	BRBK	2622	2644	1	22	3.5	W		8	2.8			708
24N-07E-34	SWNESE	OSAGE	CEJA	JOHNSON 1-A	OSWG	2491	2505	1	14	3.5	W		6	2.3			1778
					SKNR	2526	2543	2	18	3.5	W		6	3.0			1778
					BRBK	2581	2605	3	24	3.5	W		7	3.4			1778
24N-07E-35	NWSWNW	OSAGE	CEJA	WATKINS 1-A	BRBK	2633	2665	1	32	3.5	W		12	2.7			1779
24N-07E-35	SW	OSAGE	CEJA	ERD 1-A	BRBK	2626	2661	1	35	3.5	W		13	2.7			1234 E
24N-07E-36	NW	OSAGE	CEJA	COVERT 2	PSLV	959	979	1	20	3.5	W		8	2.5			1234 C
					PSLV	1068	1104	2	36	3.5	W		15	2.4			1234 C
24N-07E-36	NWNWNE	OSAGE	CEJA	GRAY 3	PSLV	1015	1033	1	18	3.5	W		6	3.0			1774
24N-08E-03	NE	OSAGE	PARSAGE	LEASE 3-8	UNKN	1963	1966	1	3	3.5	W		1	3.0			1021
					UNKN	2071	2079	2	108	3.5	W		35	3.1			1021
24N-08E-26	SE	OSAGE	SUNRAY DX	PITTS 16	UNKN	2462	2575	1	113	3.5	W		22	5.1			894
24N-08E-32	SE	OSAGE	BHP PETROLEUM	OSAGE ROE 32	CHAT	2364	2408	1	44	3.5	S		17	2.6			2575
24N-09E-01	NENENE	OSAGE	MEM OIL	PERSHING 2A-I	BRVL	2039	2102	1	63	3.0	W		23	2.7			2711
24N-09E-09		OSAGE	BOOTH	GRAY 6	BRVL	2015	2075	1	60	3.5	W		21	2.9			2040

AREA: NORTHEAST

T-R-S	LOCATION	COUNTY	OPERATOR	WELLNAME	STRAT NAME	DEPTH INTERVAL		INTERV NO	TOTAL FEET	DIAM	COND	REP	NO OF BOXES	FT PER BOX	NO OF BAGS	FT PER BAG	FILE NO
24N-09E-24	N2NW	OSAGE	SUNRAY DX	BUZZARD SD WYNONA 21	BZRD	480	563	1	81	3.0	W		28	2.9			908
24N-09E-27	SENENW	OSAGE	SINCLAIR	WYNONA TR 5-2	BRVL	2168	2218	1	50	3.5	W	P	2	25.0			424
24N-10E-05	SESWNE	OSAGE	MARMAC	PERSHING 10-D	BRVL	2019	2072	1	53	3.5	W		19	2.8			2721
24N-10E-06	SESENW	OSAGE	MEM OIL	PERSHING 8-B	BRVL	2062	2082	1	20	2.0	W		2	10.0			2712
24N-11E-01	NW	OSAGE	SHELL	ACB 1-C	BRVL	1600	1720	1	120	3.0	W		42	2.9			1182
24N-11E-07		OSAGE	CITIES SERVICE	LOT	BRVL	1650	1743	1	93	3.5	W		33	2.8			2132
24N-11E-07		OSAGE	CITIES SERVICE	LOT 46	BRVL	1687	1743	1	56	3.5	W		20	2.8			2142
24N-11E-08		OSAGE	CITIES SERVICE	LOT	BRVL	1710	1807	1	97	4.0	S		14	6.9			2105
					BRVL	1700	1777	1	77	4.0	S		10	7.7			2106
					BRVL	1688	1730	1	42	4.0	W		6	7.0			2108
					BRVL	1726	1775	1	49	4.0	W		7	7.0			2109
					BRVL	1685	1754	1	65	4.0	W		10	6.5			2110
					BRVL	1670	1717	1	47	3.5	W		17	2.8			2138
					BRVL	1611	1625	1	14	3.5	W		5	2.8			2141
					BRVL	1630	1707	2	77	3.5	W		33	2.3			2141
24N-11E-08		OSAGE	CITIES SERVICE	LOT SWD	BRVL	1790	1810	1	20	3.5	W		8	2.5			2137
					BRVL	2045	2120	2	75	3.5	W		22	3.4			2137
24N-11E-17		OSAGE	CITIES SERVICE	LOT	BRVL	1718	1801	1	83	4.0	W		13	6.4			2107
					BRVL	1700	1810	1	110	3.5	W		41	2.7			2131
					BRVL	1710	1744	1	33	3.5	W		12	2.8			2133
24N-11E-17		OSAGE	CITIES SERVICE	LOT 2-A	BRVL	1675	1737	1	63	3.5	W		25	2.5			2143
					BRVL	1765	1768	2	3	3.5	W		2	1.5			2143
24N-11E-23		OSAGE	SHELL	ROGERS A	BRVL	1617	1705	1	88	2.5	W	P	6	14.7			1208
24N-11E-24		OSAGE	SHELL	CORE HOLE	BRVL	1606	1701	1	95	3.0	W		35	2.7			1219
24N-11E-24		OSAGE	SHELL	CORE HOLE N AVANT 11	BRVL	1710	1781	1	71	3.0	W		24	3.0			1223
24N-11E-24	N2NESE	OSAGE	SHELL	CORE HOLE N AVANT 8	BRVL	1716	1806	1	90	3.0	W		32	2.8			1220
					BRVL	1740	1806	1	66	3.0	W	P	10	6.6			1367
24N-11E-24	NESESE	OSAGE	SHELL	CORE HOLE N AVANT 14-A	BRVL	1600	1713	1	113	2.5	W		33	3.4			1214
24N-11E-24	NW	OSAGE	SHELL	HOOPER B	BRVL	1673	1745	1	72	2.5	W	P	7	10.3			1206
24N-11E-24	SE	OSAGE	SHELL	CORE HOLE N AVANT 9	OSWG	1712	1798	1	86	3.0	W		31	2.8			1222

AREA: NORTHEAST

T-R-S	LOCATION	COUNTY	OPERATOR	WELLNAME	STRAT NAME	DEPTH INTERVAL		INTERV NO	TOTAL FEET	DIAM	COND	REP	NO OF BOXES	FT PER BOX	NO OF BAGS	FT PER BAG	FILE NO
24N-11E-24	SESENE	OSAGE	SHELL	CORE HOLE N AVANT 1	BRVL	1737	1801	1	64	3.0	W		24	2.7			1224
					BRVL	1713	1784	1	71	3.0	W		25	2.8			1225
					BRVL	1808	1823	2	15	3.0	W		5	3.0			1225
24N-11E-25		OSAGE	SHELL	ACB 6-C	BRVL	1610	1723	1	113	3.0	W		42	2.7			1181
24N-11E-25		OSAGE	SHELL	ACB 7-C	BRVL	1640	1746	1	106	3.0	W		39	2.7			1180
24N-11E-26		OSAGE	SHELL	ACB 16-C	BRVL	1575	1675	1	100	3.0	W		36	2.8			1188
24N-11E-35		OSAGE	SHELL	ACB 2-C	BRVL	1575	1695	1	120	3.0	W		43	2.8			1183
24N-11E-35	NENE	OSAGE	SHELL	ACB 4-C	BRVL	1525	1713	1	188	3.0	W		66	2.8			1185
24N-11E-35	SE	OSAGE	SHELL	ACB 3-C	BRVL	1560	1718	1	158	3.0	W		58	2.7			1184
24N-11E-36	NW	OSAGE	TESORO	RASBERRY 2	BRVL	1645	1704	1	59	3.5	W		19	3.1			1656
24N-11E-36	SWNE	OSAGE	TESORO	MALOY 36-1	BRVL	1627	1692	1	65	3.5	W		22	3.0			1643
24N-12E-08		OSAGE	CITIES SERVICE	LOT	BRVL	975	994	1	19	4.0	W		4	4.8			2111
					BRVL	997	1025	2	28	4.0	W		5	5.6			2111
					BRVL	1540	1552	3	12	4.0	W		3	4.0			2111
					BRVL	1558	1563	4	6	4.0	W		1	6.0			2111
					BRVL	1568	1656	5	88	4.0	W		17	5.2			2111
					BRVL	1752	1758	6	5	4.0	W		1	5.0			2111
24N-12E-09	NENW	OSAGE	CITIES SERVICE	LOT	BRVL	1643	1648	1	5	3.5	W		1	5.0			2140
					BRVL	1654	1685	2	31	3.5	W	P	5	6.2			2140
					BRVL	1689	1700	3	10	3.5	W		2	5.0			2140
24N-12E-14		WASHINGTON	SHELL	BIBLE 23	BRVL	1460	1549	1	89	2.5	W		81	1.1			1198
24N-12E-15		OSAGE	SHELL	A & B LOT 356	UNKN	1509	1539	1	30		C				2	15.0	1194
24N-12E-15	NWSWSE	OSAGE	SHELL	A & B LOT	PRUE	1492	1501	1	9		C				9	1.0	1195
					BRVL	1501	1576	2	73		C				73	1.0	1195
24N-12E-15	SESENW	OSAGE	SHELL	LOT A W	DSMS	1211	1303	1	92		C				93	1.0	1348
24N-12E-15	SW	OSAGE	SHELL	ACB 5-C	BRVL	1578	1724	1	146	3.0	W		54	2.7			1186
24N-12E-15	SW	OSAGE	SHELL	LOT	BRVL	1560	1632	1	72	3.0	W		20	3.6			1189
					OSWG	1560	1632	1	72	3.0	W		20	3.6			1189
					BRVL	1543	1597	1	54	2.5	W		11	4.9			1191
24N-12E-15	SW	OSAGE	SHELL	LOT W	BRVL	1635	1675	1	40	2.5	W		8	5.0			1193

AREA: NORTHEAST

T-R-S	LOCATION	COUNTY	OPERATOR	WELLNAME	STRAT NAME	DEPTH INTERVAL		INTERV NO	TOTAL FEET	DIAM	COND	REP	NO OF BOXES	FT PER BOX	NO OF BAGS	FT PER BAG	FILE NO
24N-12E-15	SWNESW	OSAGE	SHELL	LOT	OSWG	1530	1607	1	77	2.5	W		20	3.9			1190
					BRVL	1530	1607	1	77	2.5	W		20	3.9			1190
24N-12E-15	SWNWSW	OSAGE	SHELL	LOT A	BRVL	1601	1641	1	40		C				41	1.0	1351
24N-12E-15	SWSW	OSAGE	SHELL	RAMONA LOT	BRVL	1570	1614	1	44	2.5	W		9	4.9			1192
24N-12E-15	SWSWSE	OSAGE	SHELL	A & B LOT W	PINK	1516	1523	1	7		C				7	1.0	1196
					BRVL	1523	1582	2	59		C				59	1.0	1196
					UNKN	1582	1607	3	25		C				25	1.0	1196
24N-12E-19		OSAGE	SHELL	N AVANT CH 18	BRVL	1495	1583	1	88	3.0	W		31	2.8			1227
24N-12E-19		OSAGE	SHELL	N AVANT CH 19	BRVL	1511	1591	1	80	3.0	W		27	3.0			1218
24N-12E-19		OSAGE	SOLAR	LABODIE 11-AI	BRVL	1512	1576	1	64	3.5	W		23	2.8			2458
					BRVL	1576	1632	2	56	3.5	W		20	2.8			2458
24N-12E-19		OSAGE	SOLAR	LABODIE 12-AI	BRVL	1535	1588	1	53	3.5	W		21	2.5			2457
					BRVL	1588	1635	2	47	3.5	W		18	2.6			2457
24N-12E-19		OSAGE	SOLAR	LABODIE 4-AI	BRVL	1540	1570	1	30	3.5	W		11	2.7			2462
					BRVL	1570	1634	2	64	3.5	W		24	2.7			2462
24N-12E-19		OSAGE	SOLAR	LABODIE 6-AI	BRVL	1535	1597	1	62	3.5	W		22	2.8			2456
					BRVL	1597	1645	2	48	3.5	W		18	2.7			2456
24N-12E-19	NW	OSAGE	SHELL	CUNNINGHAM 50	VRDG	1594	1602	1	20	2.5	C				20	1.0	1197
					BRVL	1614	1696	2	72	2.5	C				69	1.0	1197
					UNKN	1696	1702	3	16	2.5	C				6	2.7	1197
24N-12E-19	SENESW	OSAGE	SHELL	N AVANT CH 17	BRVL	1495	1596	1	101	3.0	W		37	2.7			1226
24N-12E-19	SESW	OSAGE	SHELL	LABODIE 39-B	UNKN	1484	1621	1	137	2.5	W	P	10	13.7			1207
24N-12E-22		OSAGE	SHELL	MATTHEWS A & B	BRVL	1589	1655	1	66	2.5	W	P	6	11.0			1200
24N-12E-22		OSAGE	SHELL	SIGGINS 249	DSMS	1629	1640	1	11	2.5	W		4	2.8			1202
					DSMS	1649	1695	2	46	2.5	W		15	3.1			1202
24N-12E-23	NE	WASHINGTON	SHELL	FITZPATRICK 53	BRVL	1547	1637	1	90	2.5	W	P	6	15.0			1209
24N-12E-27	E2W2NW	OSAGE	SHELL	LOT 39	UNKN	5864	5870	1	6	4.0	W		2	3.0			4152
					UNKN	5870	5961	2	91	4.0	C		1		30	3.0	4152
					UNKN	5961	5975	3	14	4.0	W		3	4.7			4152
24N-12E-27	SENWNW	OSAGE	SHELL	LOT	DSMS	966	994	1	28	2.5	C				26	1.1	1334

AREA: NORTHEAST

T-R-S	LOCATION	COUNTY	OPERATOR	WELLNAME	STRAT NAME	DEPTH INTERVAL		INTERV NO	TOTAL FEET	DIAM	COND	REP	NO OF BOXES	FT PER BOX	NO OF BAGS	FT PER BAG	FILE NO
24N-12E-27	SENWNW	OSAGE	SHELL	LOT	UNKN	1554	1574	2	20	2.5	C				21	1.0	1334
					BRVL	1574	1624	3	50	2.5	C				51	1.0	1334
					UNKN	1624	1639	4	14	2.5	C				8	1.8	1334
24N-12E-27	SW	OSAGE	DAVIS OSAGE	RAMONA WF 654	UNKN	1520	1543	1	23	3.0	W		8	2.9			2710
24N-12E-27	SW	OSAGE	DAVIS OSAGE	RAMONA WF 657	BRVL	1505	1525	1	20	2.0	W		7	2.9			2706
24N-12E-27	SWNWSW	OSAGE	SHELL	MACKEY 50	DSMS	1618	1667	1	49	2.5	W	P	4	12.3			1201
24N-12E-27	SWSESW	OSAGE	SHELL	LOT W	DSMS	1505	1566	1	61	2.5	W	P	2	30.5			1205
24N-12E-30		OSAGE	SHELL	ACB 11-C	BRVL	1610	1692	1	82	3.0	W		30	2.7			1176
24N-12E-30		OSAGE	SHELL	ACB 12-C	BRVL	1640	1729	1	89	3.0	W		31	2.9			1177
24N-12E-30		OSAGE	SHELL	ACB 13-C	BRVL	1610	1701	1	91	3.0	W		33	2.8			1175
24N-12E-30		OSAGE	SHELL	ACB 8-C	BRVL	1710	1791	1	81	3.0	W		30	2.7			1179
24N-12E-30		OSAGE	SHELL	ACB BAYLESS 10-C	BRVL	1570	1639	1	69	3.0	S		6	11.5			3883
24N-12E-30	SESE	OSAGE	SHELL	ACB BAYLESS 10-C	BRVL	1570	1656	1	80	3.0	S		30	2.7			1178
24N-12E-31	NENW	OSAGE	SHELL	ACB 9-C	BRVL	1655	1760	1	105	3.0	W		40	2.6			1174
24N-12E-31	NWSESE	OSAGE	SHELL & SINCLAIR	LOT C	BRVL	1640	1766	1	126	2.5	W	P	12	10.5			1203
24N-12E-34	NENWNW	OSAGE	SHELL	MACKEY 651	BRVL	1524	1553	1	29	2.5	C				27	1.1	1199
24N-17E-32	NWSWNW	ROGERS	SHELL	TALALA UN 25W	UNKN	229	238	1	9	3.5	C		1		10	.9	4074
					UNKN	253	262	2	9	3.5	C		2		9	1.0	4074
					UNKN	266	273	3	7	3.5	C		1		8	.9	4074
24N-17E-32	SWNW	ROGERS	SHELL	TALALA UN 28-W	UNKN	284	300	1	16	3.5	C		2		7	2.3	4075
24N-17E-32	SWNWNW	ROGERS	SHELL	TALALA 5-W	UNKN	226	236	1	10	4.0	C		1		8	1.3	4158
					UNKN	246	272	2	26	4.0	C		3		23	1.1	4158
25N-01E-07	SWSWSE	KAY	GULF	RENCE 1	SKNR	4076	4085	1	9	3.5	W		3	3.0			158
					RDFK	4132	4155	2	23	3.5	W		9	2.6			158
					MSSP	4372	4383	3	11	3.5	W		3	3.7			158
					RDFK	4132	4155	1	23	3.5	S		6	3.8			3788
25N-01E-30	NESENE	KAY	WOODS PETROLEUM	GIVESWATER 5-A	PINK	4046	4068	1	22	3.5	S		3	7.3			3772
					RDFK	4078	4079	2	1	3.5	S		1	1.0			3772
25N-01E-30	NESENE	KAY	WOODS PETROLEUM	GIVESWATER A-5	UNKN	3185	3238	1	53	3.5	W		14	3.8			637

T-R-S	LOCATION	COUNTY	OPERATOR	WELLNAME	STRAT NAME	DEPTH INTERVAL		INTERV NO	TOTAL FEET	DIAM	COND	REP	NO OF BOXES	FT PER BOX	NO OF BAGS	FT PER BAG	FILE NO
25N-01E-30	NESENE	KAY	WOODS PETROLEUM	GIVESWATER A-5	UNKN	4046	4078	2	32	3.5	W	P	6	5.3			637
25N-01E-35	NENE	KAY	WOODS PETROLEUM	SHERROD 1-A	CHAT	4108	4148	1	40	3.0	W		10	4.0			604
25N-02E-08	E2SENE	KAY	OLIPHANT	S P M Z U 1	SMPS	3888	3932	1	44	3.5	W		15	2.9			261
25N-02E-24	SE	OSAGE	CEJA	KLINGER 2	OSGE	2811	2839	1	28	3.5	W		10	2.8			1234
					LYTN	2811	2839	1	28	3.5	W		10	2.8			1234
25N-02E-25	NE	OSAGE	CEJA	NUCKOLS	LYTN	2770	2797	1	27	3.5	W		10	2.7			1771
25N-02E-25	SENENW	OSAGE	OLIPHANT	RAIRDEN 1	LYTN	2732	2752	1	20	3.5	W	P	2	10.0			718
25N-03E-02	NWSESW	OSAGE	OLIPHANT	BRADEN 3-B	LYTN	2630	2646	1	16	2.8	W	P	2	8.0			17 A
					CHAT	3542	3555	2	13	2.8	W		3	4.3			17 A
25N-03E-03	NWSWSW	OSAGE	OLIPHANT	DENOYA 1	SKNR	3324	3396	1	72	3.5	W	P	3	24.0			752
					BRBK	3324	3396	1	72	3.5	W	P	3	24.0			752
25N-03E-04	SWSWNE	OSAGE	OLIPHANT	OSAGE 1-A	SMPS	3938	3972	1	34	3.5	W	P	1	34.0			753
25N-03E-05	NW	OSAGE	OLIPHANT	TAPP 1	CHAT	3809	3834	1	25	3.5	W		8	3.1			858
25N-03E-07	SW	OSAGE	OLIPHANT	MARVIN 1	MSSP	3508	3520	1	12		C				1	12.0	708 B
25N-03E-08	NWNWNW	OSAGE	OLIPHANT	DAVIS 3	MSSP	3844	3851	1	7	3.5	W		2	3.5			261 B
25N-03E-11	NE	OSAGE	OLIPHANT	STEWART 1	MSSP	3537	3571	1	34	2.5	W		10	3.4			80 B
25N-03E-12	SE	OSAGE	OLIPHANT	BURKHART 1	MSSP	3514	3541	1	27	3.5	W		11	2.5			81
25N-03E-12	SESENW	OSAGE	OLIPHANT	JACOBS 1	OSGE	2544	2554	1	10	3.5	W	P	3	3.3			715
					LYTN	2544	2554	1	10	3.5	W	P	3	3.3			715
25N-03E-12	SWSWNE	OSAGE	OLIPHANT	WHINERY 1	LYTN	2540	2577	1	37	3.5	W	P	3	12.3			710
					OSGE	2540	2577	1	37	3.5	W	P	3	12.3			710
25N-03E-16	SW	OSAGE	CEJA	BACON 1	LYTN	2762	2783	1	21	3.5	W		8	2.6			1234 O
25N-03E-18	NE	OSAGE	CEJA	IRWIN 1	OSGE	2811	2838	1	27	3.5	W		12	2.3			1234 P
					LYTN	2811	2838	1	27	3.5	W		12	2.3			1234 P
25N-03E-19	SENESW	OSAGE	OLIPHANT	SECREST 1	WLCX	4244	4259	1	15	3.5	W		6	2.5			4 A
25N-03E-19	SWSWSW	OSAGE	OLIPHANT	SECREST 2	PSLV	2781	2805	1	24	3.5	W		9	2.7			192
					MSSP	3819	3834	2	15	3.5	W		5	3.0			192
25N-03E-21	NE	OSAGE	CEJA	BEN 1	OSGE	2740	2766	1	27	3.5	W		11	2.5			1780
25N-03E-21	NW	OSAGE	CEJA	WAH SAH PO	LYTN	2785	2861	1	76	3.5	W		28	2.7			1234 J

AREA: NORTHEAST

T-R-S	LOCATION	COUNTY	OPERATOR	WELLNAME	STRAT NAME	DEPTH INTERVAL		INTERV NO	TOTAL FEET	DIAM	COND	REP	NO OF BOXES	FT PER BOX	NO OF BAGS	FT PER BAG	FILE NO
25N-03E-21	NW	OSAGE	CEJA	WAH SAH PO	OSGE	2785	2861	1	76	3.5	W		28	2.7			1234 J
25N-03E-22	NW	OSAGE	CEJA	GIRARD 1	LYTN	2688	2705	1	17	3.5	W		6	2.8			1234 I
					OSGE	2688	2705	1	17	3.5	W		6	2.8			1234 I
25N-03E-22	SE	OSAGE	CEJA	ELKINS 3	LYTN	2626	2644	1	18	3.5	W		7	2.6			1234 U
					OSGE	2626	2644	1	18	3.5	W		7	2.6			1234 U
					LYTN	2680	2732	2	43	3.5	W		21	2.0			1234 U
					OSGE	2680	2732	2	43	3.5	W		21	2.0			1234 U
25N-03E-28	NENWSW	OSAGE	CEJA	MARKIE 1	OSGE	2835	2860	1	25	3.5	W		9	2.8			1773
25N-03E-28	NW	OSAGE	CEJA	MARCHESONI 1	LYTN	2847	2882	1	36	3.5	W		12	3.0			1769
25N-03E-28	SE	OSAGE	CEJA	SELLERS 1	LYTN	2758	2791	1	32	3.5	W		12	2.7			1768
25N-03E-29	SE	OSAGE	CEJA	CYRIL 1	OSGE	2805	2830	1	25	3.5	W		8	3.1			1234 G
					LYTN	2805	2830	1	25	3.5	W		8	3.1			1234 G
25N-03E-33	SW	OSAGE	CEJA	SPEAKMAN 1	LYTN	2751	2779	1	28	3.5	W		12	2.3			1770
25N-04E-03	SWNESW	OSAGE	OLIPHANT	WILLIAMS 1	MSSP	3406	3420	1	14	2.5	W		5	2.8			714
25N-04E-04	SESENW	OSAGE	OLIPHANT	CORA 1	WLCX	3786	3812	1	26	3.5	W		12	2.2			17
25N-04E-05	NE	OSAGE	CEJA	BIG SPRINGS 1-A	WLCX	3836	3848	1	12	3.5	W		5	2.4			1234 S
25N-04E-05	SESWNE	OSAGE	OLIPHANT	BIG SPRINGS 1	MSSP	3450	3469	1	19	2.5	W	P	3	6.3			261 F
25N-04E-07	NE	OSAGE	OLIPHANT	OSCAR 1	MSSP	3517	3546	1	29	3.5	W		8	3.6			278 B
25N-04E-08	NENWNE	OSAGE	OLIPHANT	LOGANY 1	CHAT	3543	3553	1	10	2.5	W		4	2.5			261 C
25N-04E-09	N2NENE	OSAGE	OLIPHANT	DREXEL 1	MSSP	3469	3496	1	27	2.5	W		7	3.9			73 B
25N-04E-09	NWNWNW	OSAGE	OLIPHANT	DRUMCREEK 2	MSSP	3479	3490	1	11	2.5	W		3	3.7			261 H
25N-04E-11	NW	OSAGE	OLIPHANT	MARTIN 1	UNKN	3352	3376	1	24	3.5	S		8	3.0			70 A
25N-04E-11	NWNESW	OSAGE	OLIPHANT	DAMON 1	MSSP	3322	3335	1	13	3.5	W		5	2.6			716
25N-04E-15	SESENE	OSAGE	OLIPHANT	PASTURE 1	UNKN	2455	2460	1	5	4.0	W		2	2.5			754
25N-04E-21	NENENE	OSAGE	OLIPHANT	COX 2	CHAT	3472	3482	1	10	4.0	W		3	3.3			712
25N-04E-21	NESENW	OSAGE	ROY LAWRENCE	C L CARLOCK 1-A	CLVD	2870	2909	1	39	3.5	W		14	2.8			930
25N-04E-22	SE	OSAGE	CEJA	BERRY B	OSGE	2399	2413	1	14	3.5	W		6	2.3			1234 R
					PHSK	2399	2413	1	14	3.5	W		6	2.3			1234 R
					LYTN	2399	2413	1	14	3.5	W		6	2.3			1234 R

AREA: NORTHEAST

T-R-S	LOCATION	COUNTY	OPERATOR	WELLNAME	STRAT NAME	DEPTH INTERVAL		INTERV NO	TOTAL FEET	DIAM	COND	REP	NO OF BOXES	FT PER BOX	NO OF BAGS	FT PER BAG	FILE NO
25N-04E-22	SE	OSAGE	CEJA	BERRY B	LYTN	2375	2397	1	22	3.5	W		8	2.8			1234 T
					OSGE	2375	2397	1	22	3.5	W		8	2.8			1234 T
25N-05E-03	NENWSW	OSAGE	OLIPHANT	BENNETT 1	SMPS	3440	3451	1	11	3.5	W		4	2.8			74 B
25N-05E-03	NW	OSAGE	CEJA	RAPP 1-A	CLVD	2564	2566	1	2	3.5	W		1	2.0			1234 M
					CLVD	2606	2632	2	26	3.5	W		11	2.4			1234 M
					PRUE	2858	2870	3	12	3.5	W		5	2.4			1234 M
25N-05E-04	SESENE	OSAGE	OLIPHANT	TRUSTEE 1	SMPS	3457	3464	1	7	3.5	S		4	1.8			261 A
25N-05E-04	SWSENW	OSAGE	OLIPHANT	LEROY 1	CHAT	3138	3166	1	28	2.5	W		9	3.1			4 C
25N-05E-05	NWNESW	OSAGE	OLIPHANT	CLARENCE 1	CHAT	3253	3262	1	9	2.5	W		3	3.0			261 L
25N-05E-05	NWNWNW	OSAGE	OLIPHANT	LENKER 2	CHAT	3278	3287	1	9	2.5	W		3	3.0			200
25N-05E-05	NWNWSE	OSAGE	OLIPHANT	LYMAN 1	CHAT	3238	3249	1	11	2.0	W		3	3.7			861
25N-05E-06		OSAGE	OLIPHANT	ERNEST 2	UNKN	3290	3299	1	9	2.5	W		3	3.0			717
25N-05E-06	NWNWSW	OSAGE	OLIPHANT	GEORGE 1	MSSP	3261	3282	1	21	2.5	W	P	1	21.0			721
25N-06E-07	SWSESE	OSAGE	OLIPHANT	SYLVESTER 1	BRBK	2879	2891	1	12	3.5	W	P	1	12.0			723
25N-06E-08	SENWNE	OSAGE	OLIPHANT	LAFORTUNE 3	ABCK	3334	3364	1	30	3.5	W		8	3.8			80 A
					SMPS	3334	3364	1	30	3.5	W		8	3.8			80 A
25N-06E-09	SENWNW	OSAGE	OLIPHANT	SELTZER 3	BRVL	2729	2744	1	15	3.5	W	P	1	15.0			724
25N-08E-29	NENE	OSAGE	TEXACO	KOHPAY L 16-WS	ABCK	2663	2670	1	7	3.5	W		2	3.5			32 A
					PCMB	2843	2848	2	5	3.5	W		1	5.0			32 A
25N-09E-17	SENWSE	OSAGE	BRONXVILLE	ERWIN 13	PRUE	1879	1923	1	44	3.5	W		15	2.9			1750
25N-09E-18	SWNESW	OSAGE	SHELL	TRIBAL A 1	MSSP	2259	2270	1	11	3.5	W		2	5.5			1210
25N-09E-26		OSAGE	K W B	WPBSU 7	BRVL	2100	2150	1	50	3.5	W		17	2.9			1614
25N-09E-26		OSAGE	KWB OIL PROPERTY	WPBSU B-8	BRVL	2107	2170	1	63	3.5	W		22	2.9			1694
25N-09E-27	S2NW	OSAGE	BRADLEY	HORTON 2	BRVL	2248	2298	1	50	3.5	W		12	4.2			828
25N-11E-30	S2SESW	OSAGE	SINCLAIR	AVANT T 38-30	BRVL	1629	1673	1	44	2.5	W	P	2	22.0			405
25N-14E-23	NWNESE	NOWATA	SHELL	WOODY UN 1	BRVL	987	1037	1	50	2.5	W	P	3	16.7			1212
25N-15E-20	SESWSW	NOWATA	PETROLEUM RES	COLLIER 1-B	BRVL	1000	1036	1	36	2.0	W		11	3.3			2134
25N-16E-36	S2NWNE	NOWATA	PHILLIPS	ALUWE 2	UNKN	449	509	1	60	3.0	W		19	3.2			1737
26N-01E-12	SESWSE	KAY	SULLIVAN	SHERIDAN 1	RDFK	3776	3784	1	8	4.0	W		3	2.7			3030

AREA: NORTHEAST

T-R-S	LOCATION	COUNTY	OPERATOR	WELLNAME	STRAT NAME	DEPTH INTERVAL		INTERV NO	TOTAL FEET	DIAM	COND	REP	NO OF BOXES	FT PER BOX	NO OF BAGS	FT PER BAG	FILE NO
26N-01E-16	SWSENW	KAY	SHELL	STATE A 4	RDFK	3908	4006	1	98	3.5	W		23	4.3			1352
26N-01E-20	NESWSE	KAY	SHELL	READY 1	SKNR	3862	3896	1	34	3.5	W		12	2.8			1331
26N-01E-25	NENWSW	MCCLAIN	CHEYENNE PETROLEUM	ROWAN 2-25	RDFK	3839	3878	1	39	4.0	W		13	3.0			2730
26N-01E-25	NWNESW	KAY	CHEYENNE	ROWAN 1-25	RDFK	3803	3825	1	22	3.0	W		7	3.1			75 F
					RDFK	3840	3868	2	28	3.0	S		10	2.8			75 F
26N-01E-26		KAY	C & E OIL	LEBEDA 4	RDFK	3850	3888	1	38	3.5	W		13	2.9			2466
26N-01E-29	NESWNE	KAY	SHELL	PARMELY 2	RDFK	3967	3983	1	16	3.5	W		5	3.2			1215
					RDFK	3990	3993	2	3	3.5	W		2	1.5			1215
26N-01E-29	NESWNE	KAY	SHELL	PARMLEY 2	DSMS	3992	4014	1	22	3.5	W		7	3.1			1125
					DSMS	4017	4056	2	39	3.5	W		13	3.0			1125
26N-02E-33	S2S2N2	KAY	CONOCO	TANK FARM 7-1-A-M	PRMN	180	395	1	215	2.0	W		19	11.3			14
26N-02E-33	S2SWNW	KAY	CONOCO	TANK FARM 12-6A-M	PRMN	325	461	1	136	2.0	W		15	9.1			15
26N-03E-29	SESW	KAY	CANADA NW	HOWELL 1-29	MSSP	3837	3854	1	18	3.5	W		7	2.6			1728
26N-04E-01	NENESE	OSAGE	TEKOIL	FRUITS 1-A	SKNR	2942	2978	1	36	2.0	W		13	2.8			4171
26N-05E-18	SE	OSAGE	CEJA	ED 1-B	OSGE	2242	2305	1	63	3.5	W		20	3.1			1234 Q
					BGLM	2784	2797	2	13	3.5	W		4	3.3			1234 Q
					SKNR	2992	3003	3	11	3.5	W		5	2.2			1234 Q
					BRBK	3057	3099	4	42	3.5	W		14	3.0			1234 Q
26N-05E-31	NESESE	OSAGE	OLIPHANT	CHARLES 4	MSSP	3312	3326	1	14	2.0	W	P	2	7.0			261 I
26N-05E-31	SE	OSAGE	OLIPHANT	CHARLES 3	CHAT	3301	3304	1	3	3.0	W	P	3	1.0			862
26N-05E-31	SWSENE	OSAGE	OLIPHANT	ROBERTS 2	MSSP	3351	3363	1	12	2.5	W		3	4.0			261 G
26N-05E-32	SWSESW	OSAGE	TOLAND	OSAGE H 3	MSSP	3275	3285	1	10	4.0	W	P	1	10.0			722
26N-06E-09		OSAGE	GRAY HORSE	CONKLIN 9-7	RDFK	3078	3138	1	60	3.5	W		20	3.0			2312
26N-09E-20	SENESE	OSAGE	GULF	MULLENDORE 1	BRGS	2154	2176	1	22	3.5	W		9	2.4			129
					CHAT	2176	2185	2	9	3.5	W		4	2.3			129
26N-10E-30	SESENE	OSAGE	WATCHMAN - SCHROEDER	STRIKEAXE 5	CHAT	2104	2114	1	10	3.5	W		2	5.0			1602
26N-11E-14	NE	OSAGE	DAVIS OSAGE	CUMMINGS 14-B	PRUE	1081	1131	1	50	3.5	W		6	8.3			2700
26N-12E-05		OSAGE	CITIES SERVICE	LOT	BRVL	1648	1755	1	107	3.8	W		43	2.5			2129
26N-13E-14	SENENW	WASHINGTON	SUPREME PETR	KIEFER 1-N	BRVL	1286	1327	1	41	2.5	W		13	3.2			529

AREA: NORTHEAST

T-R-S	LOCATION	COUNTY	OPERATOR	WELLNAME	STRAT NAME	DEPTH INTERVAL		INTERV NO	TOTAL FEET	DIAM	COND	REP	NO OF BOXES	FT PER BOX	NO OF BAGS	FT PER BAG	FILE NO
26N-13E-26		WASHINGTON	COLDREN O & G	KEEFER 3	BRVL	1282	1295	1	13	2.0	S		1	13.0			2257
26N-13E-26	NE	WASHINGTON	COLDREN O & G	KEEFER 4	PRUE	722	737	1	15	2.0	S		2	7.5			2255
26N-13E-26	NE	WASHINGTON	COLDREN O & G	KEEFER 5	BRVL	1209	1226	1	17	2.0	S		2	8.5			2256
26N-14E-15	NENWSE	NOWATA	NASB DALLAS	F C LAND 1	BRVL	1157	1180	1	23	3.0	S		8	2.9			2715
26N-15E-32	SWNENW	NOWATA	RELIANCE	WILKERSON 4	BRVL	1068	1089	1	21	2.5	W		1	21.0			1505
26N-16E-20		NOWATA	HOLT O & G	PARKER 8	BRVL	695	738	1	43	2.0	W		4	10.8			2315
26N-16E-25	NWNWNE	NOWATA	PHILLIPS	WOODS O	UNKN	470	516	1	46	2.5	W		12	3.8			1735
26N-16E-36	NWSWNW	NOWATA	PHILLIPS	NELLIE REED 0-28	UNKN	500	545	1	45	2.5	W		13	3.5			1738
27N-01E-35	SWSWSW	KAY	MASSEY & MOORE	THIELE 5	BRBK	3690	3712	1	22	3.5	W		6	3.7			972
27N-02E-19	NENESW	KAY	DECK	WOLFE 6	RDFK	3648	3704	1	56	3.5	W		18	3.1			974
27N-04E-36	SWSWSE	KAY	TEKOIL	PEEL 6	SKNR	2941	2950	1	9	2.0	W		4	2.3			4169
27N-05E-03		KAY	GULF	MUNROE 11-W	BRBK	2948	2966	1	18	3.5	W		8	2.3			1232
27N-05E-03		KAY	GULF	MUNROE 14-A	BRBK	2905	2965	1	60	3.0	W		25	2.4			1231
27N-05E-03		KAY	GULF	MUNROE 15-W	BRBK	2911	2941	1	30	3.5	W		12	2.5			1239
27N-05E-03		KAY	GULF	MUNROE 8-W	BRBK	2892	2947	1	56	3.5	W		23	2.4			1235
27N-05E-03		KAY	SHELL	MUNROE 15-W	BRBK	2941	2970	1	29	3.5	W		8	3.6			4115
27N-05E-03	SESWSW	KAY	GULF	MUNROE 9-W	BRBK	2895	2916	1	21	3.5	W		9	2.3			1240
					BRBK	2924	2958	2	34	3.5	W		14	2.4			1240
					BRBK	2916	2924	1	8	3.0	W		3	2.7			4114
27N-05E-03	SWSESW	KAY	GULF	MUNROE 10	BRBK	2896	2966	1	70	2.5	W		26	2.7			168
27N-05E-04		KAY	GULF	W SANDS 16	BRBK	2890	2935	1	45	3.5	W		20	2.3			1213
27N-05E-04	NWNESE	KAY	GULF	SANDS 9-W	BRBK	2892	2919	1	27	2.5	W		11	2.5			4079
					BRBK	2931	2933	2	2	2.5	W		1	2.0			4079
27N-05E-04	NWSESE	KAY	GULF	SANDS 14-W	OSWG	2841	2870	1	29	3.5	W		12	2.4			4080
27N-05E-04	SENESE	KAY	GULF	SANDS 8-W	BRBK	2614	2638	1	24	3.5	W		10	2.4			1236
					BRBK	2881	2885	2	4	3.5	W		2	2.0			1236
					BRBK	2885	2934	1	49	3.5	W		20	2.5			4081
27N-05E-04	SESWSE	KAY	GULF	SANDS 1-W	BRBK	2884	2950	1	66	3.5	W		28	2.4			187
27N-05E-11	NWSESW	OSAGE	PHILLIPS	NBU W	BRBK	2968	3019	1	50	3.0	W		16	3.1			1739

T-R-S	LOCATION	COUNTY	OPERATOR	WELLNAME	STRAT NAME	DEPTH INTERVAL		INTERV NO	TOTAL FEET	DIAM	COND	REP	NO OF BOXES	FT PER BOX	NO OF BAGS	FT PER BAG	FILE NO
27N-05E-12	NWSESW	OSAGE	PHILLIPS	NBU W	BRBK	3049	3057	1	8	3.0	W		3	2.7			1730
27N-05E-15	NWNWSE	OSAGE	PHILLIPS	NBU W	BRBK	3075	3082	1	7	3.5	W		2	3.5			1733
27N-05E-19	SWSESW	KAY	ALADDIN	BOXLER 1	DSMS	3030	3043	1	13	3.0	W	P	2	6.5			1347
					DSMS	3130	3172	2	42	3.0	W		10	4.2			1347
27N-06E-17	SESWSW	OSAGE	PHILLIPS	NBU	BRBK	2920	2960	1	41	3.0	W		14	2.9			1741
27N-06E-18	SWSWNE	OSAGE	PHILLIPS	NBU A	BRBK	2938	2948	1	10	3.5	W		3	3.3			1731
27N-07E-20	SE	OSAGE	CEJA	REED 1	BRVL	2804	2823	1	20	3.5	W		8	2.5			1772
27N-09E-24	SESENE	OSAGE	GULF	WAKON IRON 1	CLVD	1543	1549	1	6	3.0	W		2	3.0			173
					CHAT	2083	2091	2	8	3.0	S		4	2.0			173
					CHAT	2096	2107	3	11	3.0	S		4	2.8			173
					CHAT	2110	2111	4	1	3.0	S		1	1.0			173
					CHAT	2114	2125	5	12	3.0	S		4	3.0			173
					CHAT	2128	2136	6	8	3.0	S		3	2.7			173
					CHAT	2148	2152	7	4	3.0	S		2	2.0			173
					CHAT	2163	2183	8	20	3.0	S		7	2.9			173
27N-09E-24	SWSWNE	OSAGE	GULF	WAKON IRON 2	CHAT	2102	2106	1	4	3.0	S		2	2.0			173 A
					CHAT	2115	2121	2	6	3.0	S		3	2.0			173 A
					CHAT	0	0	3	0.1	3.0	S		.1	.1			173 A
27N-10E-02	SW	OSAGE	PURE OIL CO	OSAGE W UN 7-W	WYSD	1207	1253	1	46	2.0	W	P	1	46.0			59
27N-10E-03		OSAGE	CITIES SERVICE	DOMES UN TR	BRVL	1894	1903		9	3.5	W						2235
27N-10E-13	W2NWSE	OSAGE	CITIES SERVICE	OSAGE 10	BRVL	889	921	1	32	3.5	W		12	2.7			2139
					BRVL	1144	1197	2	53	3.5	W		21	2.5			2139
					BRVL	1879	1899	3	20	3.5	W		7	2.9			2139
					BRVL	1910	1917	4	8	3.5	W		3	2.7			2139
27N-10E-19	SWSWNE	OSAGE	CARTER	STEWART 1-A	MSSP	1968	1977	1	9	3.0	W	P	1	9.0			171 A
					MSSP	1986	2020	2	34	3.0	W	P	3	11.3			171 A
27N-10E-34		OSAGE	CITIES SERVICE	DOMES UN TR	BRVL	1820	1836	1	16	3.5	W		6	2.7			2214
					BRVL	1854	1871	1	17	3.5	W		5	3.4			2216
					BRVL	1842	1856	1	14	3.5	W		4	3.5			2236
27N-10E-34		OSAGE	CITIES SERVICE	DOMES UN TR W	BRVL	1866	1873	1	7	3.5	W		4	1.8			2215

AREA: NORTHEAST

T-R-S	LOCATION	COUNTY	OPERATOR	WELLNAME	STRAT NAME	DEPTH INTERVAL		INTERV NO	TOTAL FEET	DIAM	COND	REP	NO OF BOXES	FT PER BOX	NO OF BAGS	FT PER BAG	FILE NO
27N-13E-20	NENENE	WASHINGTON	PHILLIPS	HIGDON 11	BRVL	1313	1346	1	33	2.0	W		6	5.5			1729
27N-13E-32	NWNENE	WASHINGTON	PHILLIPS	G F STEED 11	UNKN	176	233	1	57	2.5	W		19	3.0			1734
27N-14E-08	SWNWSE	WASHINGTON	PHILLIPS	SCUDDER 2	UNKN	401	460	1	59	2.0	W		15	3.9			1736
27N-16E-30		NOWATA	SOLAR	M F CANADA 1-AI	BRVL	795	848	1	53	3.5	W		19	2.8			2460
28N-01E-25	NENESE	KAY	GULF	SHEIK 1	RDFK	3603	3608	1	5	2.5	W		2	2.5			93
28N-02E-18	SWSWSE	KAY	GULF	BROSH 1	CLVD	3187	3214	1	27	3.5	W		12	2.3			123
28N-03E-13	SENWNE	KAY	HALLIBURTON	LARRY 1	UNKN	3150	3194	1	44	3.5	W		17	2.6			3270
28N-03E-21	N2NENW	KAY	HALLIBURTON	KAIL 1	UNKN	3320	3343	1	23	4.0	W		9	2.6			3271
28N-03E-24	NWNENW	KAY	GULF	GOODSON 1	BGLM	2862	2873	1	11	3.5	W		5	2.2			134
					RDFK	3160	3206	2	46	3.5	W		18	2.6			134
28N-04E-34		KAY	WHEELER	BALLEGH 1-34	LYTN	2660	2690	1	30	4.0	W		10	3.0			1943
28N-07E-17	SE	OSAGE	CEJA	SIMMS 1	SKNR	2510	2524	1	14	3.5	S		5	2.8			1234 H
28N-07E-28	N2NWNE	OSAGE	OLIPHANT	LOHMAN 2	CHAT	2775	2800	1	25	3.5	W		5	5.0			4 B
28N-08E-21	NWSESW	OSAGE	VENEZUELAN - SUN	CHAPMAN - BARNARD 20	OSWG	2540	2554	1	14	4.0	W		5	2.8			4044
					CHAT	2554	2632	2	78	4.0	W		28	2.8			4044
28N-08E-28	E2W2SW	OSAGE	CALUMET OIL COMPANY	MAC 24	CHAT	2436	2502	1	66	3.5	W		25	2.6			2766
28N-08E-28	N2NW	OSAGE	VENEZUELAN - SUN	CHAPMAN - BARNARD 14	CHAT	2518	2633	1	115	4.0	W		39	2.9			4005
					MSSP	2633	2661	2	28	4.0	W		10	2.8			4005
28N-08E-28	NESWNW	OSAGE	VENEZUELAN - SUN	CHAPMAN - BARNARD 24	CHAT	2469	2482	1	13	4.0	W		4	3.3			4043
					CHAT	2505	2583	2	78	4.0	W		28	2.8			4043
28N-10E-17	SESESE	OSAGE	GULF	MCBOULANGER 1	CHAT	1866	1871	1	5	3.5	W		1	5.0			124
					CHAT	1880	1887	2	7	3.5	W		2	3.5			124
					CHAT	1895	1899	3	4	3.5	W		2	2.0			124
28N-10E-21	NESWNE	OSAGE	ARAPAHO	CULVER 2	WYSD	1189	1229	1	40	3.5	W		14	2.9			1665
28N-13E-02		WASHINGTON	SHELL	COPAN FEE 7-W	UNKN	1280	1307	1	27	3.5	C		8		61	.4	4181
					UNKN	1315	1396	2	81	3.5	C		24		165	.5	4181
28N-13E-02		WASHINGTON	SHELL	SANDARS 1-4W	BRVL	1260	1290	1	30	4.0	W		4	7.5			4176
28N-13E-02		WASHINGTON	SHELL	SANDARS 4-W-A	UNKN	1271	1393	1	122	3.0	W		30	4.1			4144
28N-13E-02	SENESE	WASHINGTON	SHELL	COPAN FEE 43W	BRVL	1214	1304	1	90	3.5	C		12		84	1.1	4183

T-R-S	LOCATION	COUNTY	OPERATOR	WELLNAME	STRAT NAME	DEPTH INTERVAL		INTERV NO	TOTAL FEET	DIAM	COND	REP	NO OF BOXES	FT PER BOX	NO OF BAGS	FT PER BAG	FILE NO
28N-15E-05	NESE	NOWATA	INTEGRATED ENERGY	BLANTON 12	UNKN	1975	2003	1	28	2.0	W		5	5.6			2720
29N-01E-17	NWSE	KAY	SUN	DICKERSON N 7	TNKW	2292	2328	1	36	3.5	S		4	8.7			3874
					SLKR	2328	2378	2	50	3.5	S		6	8.3			3874
29N-01E-17	NWSE	KAY	SUN	DICKERSON N 7	SLKR	2292	2378	1	50	3.5	S		28	1.8			966
					TNKW	2292	2378	1	36	3.5	S		28	1.3			966
29N-01E-17	NWSENW	KAY	PAM OIL	N SHIMP 9-A	SLKR	2300	2329	1	29	3.5	W		10	2.9			967
					SLKR	2683	2756	2	73	3.5	W		24	3.0			967
29N-09E-14	SW	OSAGE	JACO TROY	KELSEY 11-A	UNKN	1383	1410	1	27	3.5	W		11	2.5			2738
29N-09E-19	S2SWSE	OSAGE	ENDICOTT	OSAGE 12	RDFK	1954	1960	1	6	3.0	W		2	3.0			1875
29N-11E-16	SENWSE	OSAGE	BASIN	N HICKORY UN CO2-A	WYSD	960	1014	1	54	2.0	W		10	5.4			1014
29N-11E-31	NESE	OSAGE	TEXAS	HULAH LAKE 5-A	CHAT	1735	1751	1	16	3.5	W		3	5.3			1835
29N-13E-34	SE	WASHINGTON	SHELL	COPAN FEE 19W	UNKN	1223	1301	1	78	3.5	C		11		73	1.1	4182
29N-14E-17	N2SESW	WASHINGTON	SHELL	CANARY	BRVL	1205	1230	1	25	3.0	W		10	2.5			1221
					BRVL	1243	1276	2	33	3.0	W		13	2.5			1221
29N-14E-17	NE	WASHINGTON	SHELL	N CANARY CH 4	BRVL	1203	1245	1	42	2.5	W	P	3	14.0			1217
					BRVL	1252	1310	2	58	2.5	W	P	7	8.3			1217
29N-14E-17	NESWSW	WASHINGTON	SHELL	CANARY A-1	BRVL	1170	1225	1	55	3.0	W		19	2.9			1228
29N-14E-17	SESENW	WASHINGTON	SHELL	WILLIAMS 21-W	BRVL	1166	1234	1	68	3.0	W		22	3.1			1229
					BRVL	1242	1286	2	44	3.0	W		15	2.9			1229
29N-14E-17	SW	WASHINGTON	SHELL	N CANARY CH 3	BRVL	1210	1320	1	110	2.5	W	P	11	10.0			1216
29N-14E-17	SWSWNE	WASHINGTON	SHELL	GOURD 25-W	BRVL	1259	1291	1	32	3.0	W		12	2.7			1230
					BRVL	1304	1328	2	24	3.0	W		10	2.4			1230
29N-14E-18	NE	WOODS	SHELL	N CANARY CH 2	BRVL	1182	1253	1	76		C				73	1.0	1363
					BRVL	1266	1273	2	7		C				4	1.8	1363
29N-14E-18	NWSENE	WASHINGTON	SHELL	SOF 26	BRVL	1209	1286	1	77	3.0	W		26	3.0			1156
29N-14E-18	SESENW	WASHINGTON	SHELL	N CANARY 1	BRVL	1200	1302	1	102	2.5	W	P	10	10.2			1211
29N-14E-19		WASHINGTON	SHELL	MARTIN 2-W	BRVL	1203	1323	1	120	2.5	W	P	9	13.3			1167
29N-14E-19		WASHINGTON	SHELL	ZIEGENFUSS - KANE 14-W	BRVL	1200	1251	1	51	3.0	W		16	3.2			1155
29N-14E-19	NENENE	WASHINGTON	SHELL	N CANARY 3-W	BRVL	1180	1335	1	155	4.0	W		54	2.9			1161

AREA: NORTHEAST

T-R-S	LOCATION	COUNTY	OPERATOR	WELLNAME	STRAT NAME	DEPTH INTERVAL		INTERV NO	TOTAL FEET	DIAM	COND	REP	NO OF BOXES	FT PER BOX	NO OF BAGS	FT PER BAG	FILE NO
29N-14E-19	NENENW	WASHINGTON	SHELL	N CANARY 10-W	BRVL	1165	1282	1	117	3.5	W		47	2.5			1162
29N-14E-19	NENENW	WASHINGTON	SHELL	N CANARY 11-W	BRVL	1163	1287	1	124	4.0	W		47	2.6			1164
29N-14E-19	NENWNE	WASHINGTON	SHELL	N CANARY 8-W	BRVL	1168	1185	1	17	3.5	W		5	3.4			1169
					BRVL	1203	1305	2	102	3.5	W		40	2.5			1169
29N-14E-19	NW	WASHINGTON	SHELL	GOODMAN 13-W	BRVL	1221	1240	1	19	3.0	W		6	3.2			1158
29N-14E-19	NWNW	WASHINGTON	SHELL	N CANARY 7-W	BRVL	1173	1184	1	11	2.5	W		4	2.8			1168
					BRVL	1194	1224	2	30	2.5	W		12	2.5			1168
29N-14E-19	NWNWNW	WASHINGTON	SHELL	N CANARY 9-W	BRVL	1165	1201	1	36	3.5	W		13	2.8			1163
					BRVL	1207	1290	2	83	3.5	W		32	2.6			1163
29N-14E-19	SENENE	WASHINGTON	SHELL	N CANARY 4-W	BRVL	1194	1224	1	30	4.0	W		11	2.7			1160
					BRVL	1235	1335	2	100	4.0	W		39	2.6			1160
29N-14E-19	SENENW	WASHINGTON	SHELL	N CANARY 1-WS	BRVL	1181	1300	1	119	2.5	W	P	19	6.3			1166
29N-14E-19	SW	WASHINGTON	SHELL	N CANARY 5-W	BRVL	1170	1294	1	124	4.0	W		45	2.8			1159
					BRVL	1185	1221	1	36	4.0	W		15	2.4			1165
					BRVL	1230	1248	2	18	4.0	W		7	2.6			1165
					BRVL	1250	1300	3	50	4.0	W		20	2.5			1165
29N-14E-19	SWNENW	WASHINGTON	SHELL	CANEY FEE 1-W	UNKN	1175	1180	1	5	3.0	C				5	1.0	1336
					BRVL	1181	1308	2	127	3.0	C				119	1.1	1336
29N-14E-20		WASHINGTON	SHELL	CUSHMAN 1	BRVL	1222	1253	1	31	3.0	W		12	2.6			1157
					BRVL	1268	1285	2	17	3.0	W		6	2.8			1157
29N-18E-20	SENWSE	CRAIG	CARTER	REXWINKLE 1	PSLV	598	692	1	94	2.0	W		8	11.8			31

Southeast

T-R-S	LOCATION	COUNTY	OPERATOR	WELLNAME	STRAT NAME	DEPTH INTERVAL		INTERV NO	TOTAL FEET	DIAM	COND	REP	NO OF BOXES	FT PER BOX	NO OF BAGS	FT PER BAG	FILE NO
01S-01E-04	SENWNE	MURRAY	GADSCO	STROMBERG 1-4	SPRG	11498	11517	1	19	4.0	W		7	2.7			4221
					SPRG	11596	11626	2	30	4.0	W		10	3.0			4221
01S-01E-09	SE	MURRAY	SHELL	LEEMAN 1	SMPS	610	627	1	17	3.0	W		6	2.8			1248
					SMPS	835	863	2	28	3.0	W		10	2.8			1248
					SMPS	880	924	3	44	3.0	W		15	2.9			1248
					SMPS	1035	1055	4	20	3.0	W	P	1	20.0			1248
					SMPS	1074	1086	5	12	3.0	W		4	3.0			1248
01S-01E-09	SESWNE	MURRAY	SHELL	MONTGOMERY 2	BRMD	371	379	1	8	3.5	W		2	4.0			4184
					BRMD	602	611	2	9	3.5	W		2	4.5			4184
					MCLS	1164	1174	3	10	3.5	W		4	2.5			4184
					MCLS	1520	1529	4	9	3.5	W		2	4.5			4184
					MCLS	1555	1571	5	16	3.5	W		4	4.0			4184
					OLCK	1649	1661	6	12	3.5	W		4	3.0			4184
					OLCK	1750	1760	7	10	3.5	W		4	2.5			4184
					OLCK	1850	1860	8	10	3.5	W		3	3.3			4184
					OLCK	1950	1960	9	10	3.5	W		3	3.3			4184
					OLCK	2051	2061	10	10	3.5	W		4	2.5			4184
01S-01E-18		MURRAY	HAMILTON BROS	TURNER FALLS 1-18	SMPS	16123	16128	1	5	4.0	S		2	2.5			2096
01S-01E-26	SWSWNE	MURRAY	MAGNESS	YMCA 1-A	OLCK	219	230	1	11	2.5	W		4	2.8			1581
					OLCK	246	259	2	13	2.5	W		4	3.3			1581
					OLCK	262	274	3	12	2.5	W		4	3.0			1581
01S-02E-20	S2NESW	MURRAY	PLACID	JOYCE 1	VIOL	2646	2663	1	17	4.0	W		6	2.8			1345 B
					BRMD	2828	3855	2	27	4.0	W		11	2.5			1345 B
					BRMD	4182	4215	3	33	4.0	W		10	3.3			1345 B
01S-03E-04		MURRAY	SHELL	SC 19	UNKN	569	573	1	4	2.0	W		1	4.0			1276
					UNKN	622	627	2	5	2.0	W		1	5.0			1276
01S-03E-17		MURRAY	SOTEX - CHEVRON	SCOTT 1	BRMD	232	269	1	37	3.0	W	P	3	12.3			1467
					BRMD	272	290	2	18	3.0	W		7	2.6			1467
					BRMD	648	688	3	40	3.0	W		14	2.9			1467
01S-09E-29	SWNENW	COAL	SUN	J L WARD 1	MCLS	5233	5291	1	58	3.5	C		3		48	1.2	3977

AREA: SOUTHEAST

T-R-S	LOCATION	COUNTY	OPERATOR	WELLNAME	STRAT NAME	DEPTH INTERVAL		INTERV NO	TOTAL FEET	DIAM	COND	REP	NO OF BOXES	FT PER BOX	NO OF BAGS	FT PER BAG	FILE NO
01S-10E-27	W2NE	COAL	PAYNE	MANNING 1-27	ATOK	4542	4588	1	46	3.5	W		16	2.9			1345 M
01S-12E-35	SWNESE	ATOKA	SHELL	FARMER CH 1	JSVL	25	240	1	215	2.0	W		37	5.8			1243
					JSVL	340	1589	2	1249	2.0	W		208	6.0			1243
01S-13E-18	W2SENE	ATOKA	SHELL	HUSE 1	JKFK	71	85	1	14	2.0	W		3	4.7			1242
					JKFK	100	115	2	15	2.0	W		3	5.0			1242
					JKFK	150	163	3	13	2.0	W		3	4.3			1242
					JKFK	179	190	4	11	2.0	W		2	5.5			1242
					JKFK	265	280	5	15	2.0	W		3	5.0			1242
					JKFK	295	300	6	5	2.0	W		1	5.0			1242
					JKFK	520	609	7	89	2.0	W		15	5.9			1242
					JKFK	615	1575	8	960	2.0	W		160	6.0			1242
02S-05E-29	SW	JOHNSTON	FRISCO RR	GRANITE HOLE	PCMB	4	94	1	90	1.5	W		9	10.0			1345 C
03S-01E-26	NENW	CARTER	PURE OIL	PRUITT UN 1	ABCK	8558	8753	1	195	3.5	S		71	2.7			439
03S-02E-08	NWNWNW	CARTER	GULF	COFFEY 1	SPRG	4055	4072	1	17	3.5	W		6	2.8			750
03S-03E-35	NWSWNE	CARTER	ANCHOR & SUN	G E DROWN 1	VIOL	10580	10630	1	50	4.0	W		16	3.1			3957
					BRMD	10682	10756	2	74	4.0	W		28	2.6			3957
03S-03E-36	NWNW	CARTER	SUN	PAGE 1	UNKN	12986	13086	1	100	2.5	S		8	12.5			1621
03S-10E-21	SWNE	ATOKA	GULF	BUTLER 1	SMPS	6910	6925	1	15	3.5	S	P	2	7.5			229
					SMPS	6939	6949	2	10	3.5	S		4	2.5			229
					SMPS	6967	6987	3	20	3.5	S		7	2.9			229
					SMPS	7032	7042	4	10	3.5	S		4	2.5			229
03S-10E-22	SWSESW	ATOKA	BEARD	SHEFFIELD 1	ATOK	3093	3132	1	39	4.0	W		14	2.8			1566
					ATOK	3192	3202	2	10	4.0	W		4	2.5			1566
					ATOK	3230	3265	3	35	4.0	W		12	2.9			1566
03S-15E-14	NWSENE	PUSHMATAHA	MIDWEST	ALASKA PET - COCHRAN 1	STNL	4996	5168	1	172	4.0	S		24	7.2			4313
					STNL	5327	5377	2	50	4.0	S		6	8.3			4313
					STNL	6063	6120	3	57	4.0	S		8	7.1			4313
03S-15E-16	SENWSE	PUSHMATAHA	MIDWEST	ALASKA PET - URFER 1	STNL	5685	5725	1	40	4.0	S		5	8.0			4303
04S-01E-29	SESE	CARTER	HUBER	COFFEY B-1	TSSY	7655	7689	1	34	4.0	W		11	3.1			1042
04S-01E-31	NESESE	CARTER	POST OAK	LANE 1-31	SCMR	6398	6429	1	31	3.5	W		10	3.1			1718

T-R-S	LOCATION	COUNTY	OPERATOR	WELLNAME	STRAT NAME	DEPTH INTERVAL		INTERV NO	TOTAL FEET	DIAM	COND	REP	NO OF BOXES	FT PER BOX	NO OF BAGS	FT PER BAG	FILE NO
04S-01E-31	NESESE	CARTER	POST OAK	LANE 1-31	SCMR	6445	6578	2	33	3.5	W		12	2.8			1718
04S-01E-33	S2NENW	CARTER	HUBER	VAN EATON 1	TSSY	7671	7710	1	39	4.0	W		13	3.0			1047
04S-12E-10	SWNE	ATOKA	UTP	MOBBS 1-10	ARKS	7151	7161	1	10	3.5	W		4	2.5			1874
05S-01E-30	NWSENE	CARTER	SHELL	SMITH 1	UNKN	3060	3067	1	7	2.5	W		2	3.5			1419
					UNKN	3770	3779	2	9	2.5	W		3	3.0			1419
					UNKN	4218	4222	3	4	2.5	W		1	4.0			1419
05S-03E-07		CARTER	SAMEDAN	NOBLE 1-7	SPRG	15294	15441	1	147	4.0	S		57	2.6			2292
05S-04E-10	SESW	MARSHALL	GULF	SMALL 1	UNKN	2527	2548	1	21	3.5	S		7	3.0			489
05S-05E-09	SENESW	MARSHALL	SINCLAIR	DILLINGHAM 1	BRMD	6574	6947	1	373	3.0	S	P	16	23.3			406
05S-05E-09	SENESW	MARSHALL	SINCLAIR	MAUD DILLINGHAM 1	BRMD	6574	6598	1	24	4.0	S	P	1	24.0			4312
					BRMD	6769	6826	2	57	4.0	S	P	3	19.0			4312
					BRMD	6874	6889	3	15	4.0	S		2	7.5			4312
					BRMD	6892	6947	4	55	4.0	S	P	3	18.3			4312
05S-05E-15	SENWSE	MARSHALL	SINCLAIR	LITTLE 1	BRMD	6266	6306	1	40		S	P	4	10.0			409
					MCLS	6306	6313	2	7		S	P	1	7.0			409
					BRMD	6266	6295	1	29	4.0	S		2	14.5			4202
05S-05E-16	SENENE	MARSHALL	SINCLAIR	GRIFFIN 1	OLCK	7541	7586	1	45	4.0	S		12	3.8			407
					OLCK	7451	7461	1	10	4.0	S		1	10.0			4299
					OLCK	7466	7575	2	109	4.0	S		4	27.3			4299
					OLCK	7582	7586	3	4	4.0	S		1	4.0			4299
05S-05E-18	NWNWSE	MARSHALL	AMOCO	PURSER ALBERT 1	BRMD	15911	15927	1	16	2.0	S		3	5.3			4324
					BRMD	16541	16566	2	25	2.0	S		4	6.3			4324
					OLCK	17500	17540	3	40	2.0	S		6	6.7			4324
					ABCK	19370	19382	4	12	2.0	S		2	6.0			4324
05S-05E-25	SWSESW	MARSHALL	MAGNOLIA	NEFF 1	UNKN	3761	3779	1	18		C				15	1.2	3708
					UNKN	4182	4190	2	8		C				2	4.0	3708
					UNKN	5280	5290	3	10		C				9	1.1	3708
					UNKN	5311	5321	4	10		C				12	.8	3708
					UNKN	5404	5407	5	3		C				3	1.0	3708
05S-06E-30	SENWSE	MARSHALL	AMER QUAZAR	PATE 1	HNTN	6431	6435	1	4	3.5	S		2	2.0			1658

AREA: SOUTHEAST

T-R-S	LOCATION	COUNTY	OPERATOR	WELLNAME	STRAT NAME	DEPTH INTERVAL		INTERV NO	TOTAL FEET	DIAM	COND	REP	NO OF BOXES	FT PER BOX	NO OF BAGS	FT PER BAG	FILE NO
05S-06E-30	SENWSE	MARSHALL	AMER QUAZAR	PATE 1	HNTN	6935	6950	2	15	3.5	S		5	3.0			1658
05S-07E-23	SWNW	BRYAN	TEXACO	SNODGRASS 1	OLCK	5675	5703	1	28	4.0	S		4	7.0			4255
05S-07E-23	SWSW	BRYAN	TEXACO	SNODGRASS 1	OLCK	5675	5703	1	28	3.5	W		11	2.5			498
					OLCK	7000	7016	2	16	3.5	W		5	3.2			498
05S-07E-28	N2N2SE	MARSHALL	PURE	CUMBERLAND 1-A	BRMD	4758	4810	1	52	3.0	S		5	10.4			4273
					BRMD	4874	4929	2	56	3.0	S		7	8.0			4273
					OLCK	6078	6164	3	86	3.0	S		11	7.8			4273
					OLCK	6190	6211	4	21	3.0	S		3	7.0			4273
					ABCK	6700	6722	5	22	3.0	S		4	5.5			4273
					ABCK	6739	6818	6	79	3.0	S		11	7.2			4273
05S-07E-28	N2SE	MARSHALL	PURE	CUMBERLAND 1-A	SCMR	3055	3089	1	34	3.5	W		12	2.8			496
					BRMD	4757	4810	2	53	3.5	W		13	4.1			496
					BRMD	4873	4935	3	62	3.5	W		17	3.6			496
					OLCK	6079	6164	4	85	3.5	W		27	3.1			496
					OLCK	6190	6212	5	22	3.5	W		6	3.7			496
					ABCK	6700	6722	6	22	3.5	W		8	2.8			496
					ABCK	6740	6819	7	79	3.5	W		28	2.8			496
05S-23E-25	NESENW	MCCURTAIN	VIERSEN & COCHRAN	WEYERHAEUSER 1	METAS	6817	6820	1	3	3.5	S		1	3.0			1673
06S-02E-08	N2SWNE	LOVE	SMITH	MITCHELL 7-8	SCMR	4875	4983	1	108	4.0	S		38	2.8			3915
06S-02E-08	N2SWNE	LOVE	SMITH CONLEY	MITCHELL 7-8	SCMR	4875	4983	1	108	3.5	S		11	9.8			3934
06S-02E-14	NESWSW	LOVE	HUMBLE	RESOURCES 1	OLCK	12360	12387	1	27	2.5	S		3	9.0			116
06S-02E-14	NESWSW	LOVE	HUMBLE	RESOURCES UN 1	JOIN	12362	12386	1	24	3.5	S		3	8.0			4196
06S-02E-17		LOVE	WESTHEIMER - NEUSTADT	KNIGHT 1-A	DCKH	3815	3851	1	36	3.5	W		13	2.8			1978
					DCKH	3895	3940	2	45	3.5	W		15	3.0			1978
					DCKH	5124	5144	3	20	3.5	W		7	2.9			1978
06S-02E-27	NWSE	LOVE	UNION TEXAS	DAUBE 1	ABCK	11866	12159	1	293	1.8	S	P	3	97.7			291 A
					ABCK	11183	11200	1	17	2.0	S		2	8.5			1244
					ABCK	11866	11886	2	20	2.0	S		2	10.0			1244
					ABCK	12140	12159	3	19	2.0	S		2	9.5			1244
06S-03E-32		LOVE	ARCO	TUCKER 2	ABCK	15182	15210	1	28	2.5	W		9	3.1			2260

T-R-S	LOCATION	COUNTY	OPERATOR	WELLNAME	STRAT NAME	DEPTH INTERVAL		INTERV NO	TOTAL FEET	DIAM	COND	REP	NO OF BOXES	FT PER BOX	NO OF BAGS	FT PER BAG	FILE NO
06S-06E-04	NENE	MARSHALL	AMERICAN QUASAR	DRUMMOND 1	OLCK	8385	8472	1	87	4.0	S		13	6.7			4301
					OLCK	9032	9058	2	26	4.0	S		4	6.5			4301
06S-06E-04	NENE	MARSHALL	AMERICAN QUAZAR	DRUMMOND 1	OLCK	8385	8475	1	88	3.5	S		29	3.0			1662
					OLCK	9032	9059	2	27	3.5	S		9	3.0			1662
06S-06E-04	SESESE	MARSHALL	MAGNOLIA	MCCORMICK 1	UNKN	2811	2822	1	11		C				11	1.0	3484
06S-06E-10	NWNESW	MARSHALL	MOBIL	BEARD 1	VIOL	3050	3169	1	119	4.0	W		44	2.7			2876
06S-06E-11		MARSHALL	TEXACO	DRUMMOND 1-K	WDFD	3045	3050	1	5	3.5	W		2	2.5			592
06S-06E-11	NENENW	MARSHALL	TEXAS	GIPSON 1	WDFD	4020	4076	1	56	3.5	C				36	1.6	327
					MSNR	4077	4121	2	44	3.5	C				45	1.0	327
06S-06E-11	SENE	MARSHALL	TEXACO	DRUMMOND N 1	TPCK	5049	5073	1	24	3.5	S		3	8.0			4205
					TPCK	5163	5198	2	35	3.5	S		5	7.0			4205
					MCLS	5852	5866	3	14	3.5	S		4	3.5			4205
					MCLS	5876	5918	4	42	3.5	S		4	10.5			4205
					MCLS	5942	5946	5	4	3.5	S		1	4.0			4205
					MCLS	5946	5954	6	8	3.5	S		1	8.0			4205
06S-06E-11	SENE	MARSHALL	TEXACO	N DRUMMOND 1	UNKN	5049	5073	1	24	3.5	S		9	2.7			842
					UNKN	5163	5199	2	36	3.5	S		11	3.3			842
					UNKN	5852	5867	3	15	3.5	S		5	3.0			842
					UNKN	5876	5919	4	43	3.5	S		14	3.1			842
					UNKN	6942	6554	5	12	3.5	S		4	3.0			842
06S-06E-12	NENESW	MARSHALL	TEXACO	DRUMMOND 1	WDFD	3050	3075	1	25	3.5	W		10	2.5			501
06S-06E-12	NWSW	MARSHALL	APACHE	DRUMMOND 2-12	UNKN	3536	3546	1	10	4.0	W		4	2.5			2602
06S-06E-12	SESWSE	MARSHALL	APACHE	HENDRICKS 1-12	UNKN	4697	4712	1	15	4.0	W		5	3.0			2599
					UNKN	4805	4835	2	30	4.0	W		10	3.0			2599
06S-06E-13	NESESE	MARSHALL	MAGNOLIA	WARD - RAINES UN 1C	VIOL	1762	1777	1	15		C				13	1.2	3831
					TPCK	2899	2960	2	61		C				21	2.9	3831
					MCLS	3050	3239	3	189		C				57	3.3	3831
					UNKN	4534	4539	4	5		C				6	.8	3831
06S-06E-13	NESESW	MARSHALL	MAGNOLIA	WARD - SMITH 1	MYES	1538	1545	1	7		C				1	7.0	3518
					VIOL	2335	2337	2	2		C				4	.5	3518

T-R-S	LOCATION	COUNTY	OPERATOR	WELLNAME	STRAT NAME	DEPTH INTERVAL		INTERV NO	TOTAL FEET	DIAM	COND	REP	NO OF BOXES	FT PER BOX	NO OF BAGS	FT PER BAG	FILE NO
06S-06E-13	NESESW	MARSHALL	MAGNOLIA	WARD - SMITH 1	MCLS	3543	3550	3	7		C				14	.5	3518
06S-06E-13	NESWSW	MARSHALL	MAGNOLIA	RABON D 1	BRMD	4094	4121	1	27		C				28	1.0	3625
06S-06E-13	NESWSW	MARSHALL	MAGNOLIA	RABON 1	UNKN	3956	3964	1	8		C				3	2.7	3611
					UNKN	4040	4054	2	14		C				15	.9	3611
					UNKN	4080	4094	3	14		C				14	1.0	3611
06S-06E-13	NWSE	MARSHALL	MAGNOLIA	WARD - HENDRICKS UN 1	BRMD	2747	2759	1	12	2.5	W		2	6.0			2980
06S-06E-13	SWNWSE	MARSHALL	MAGNOLIA	HENDRICKS 2	BRMD	3020	3117	1	97		C				40	2.4	3519
06S-06E-13	SWSESE	MARSHALL	MAGNOLIA	WARD RAINES UN 2- C	VIOL	2007	2066	1	59		C				17	3.5	3832
					UNKN	2935	2947	2	12		C				3	4.0	3832
06S-07E-19	NESENW	MARSHALL	MAGNOLIA	ROSE UN 1	BRMD	3100	3260	1	160		C				24	6.7	3182
06S-07E-19	NWNWNW	MARSHALL	MAGNOLIA	JONES WARREN 3	BRMD	3111	3119	1	8		C				7	1.1	3588
06S-07E-33		BRYAN	TEXACO	ELLIOTT 1	CNEY	11462	11481	1	19	3.5	S		3	6.3			174
06S-07E-36	NESESE	BRYAN	SHELL	STRAT TEST 3-55	STNL	1265	1276	1	11	3.5	W		2	5.5			1350
06S-08E-11	S2NWSW	BRYAN	NATOL	MONTGOMERY 1	OLCK	7509	7545	1	36	4.0	S		5	7.2			4279
					OLCK	7586	7634	2	48	4.0	S		7	6.9			4279
06S-08E-11	S2NWSW	BRYAN	NATOL PETR	MONTGOMERY 1	OLCK	7509	7546	1	37	4.0	S		13	2.8			1131
					OLCK	7585	7634	2	49	4.0	S		17	2.9			1131
06S-08E-25	SENW	BRYAN	PASOTEX	GRIFFITH 1	VIOL	9923	9929	1	6	3.0	W	P	1	6.0			243
					SMPS	10021	10023	2	2	3.0	W		1	2.0			243
					SMPS	10677	10684	3	7	3.0	W		3	2.3			243
					ABCK	10785	10817	4	32	3.0	W		10	3.2			243
					ABCK	11047	11084	5	37	3.0	W		8	4.6			243
					ABCK	11259	11290	6	31	3.0	W		12	2.6			243
					UNKN	241	251	1	10	4.0	W		4	2.5			1475
					UNKN	503	511	2	8	4.0	W	P	1	8.0			1475
06S-08E-25	SENWSW	BRYAN	PASOTEX	STATE 1	MCLS	8998	9008	1	10	4.0	S		1	10.0			4260
					MCLS	9027	9048	2	21	4.0	S		2	10.5			4260
					MCLS	9115	9145	3	30	4.0	S		2	15.0			4260
					MCLS	9637	9718	4	81	4.0	S		6	13.5			4260
					OLCK	10168	10189	5	21	4.0	S		1	21.0			4260

AREA: SOUTHEAST

T-R-S	LOCATION	COUNTY	OPERATOR	WELLNAME	STRAT NAME	DEPTH INTERVAL		INTERV NO	TOTAL FEET	DIAM	COND	REP	NO OF BOXES	FT PER BOX	NO OF BAGS	FT PER BAG	FILE NO
06S-08E-25	SENWSW	BRYAN	PASOTEX	STATE 1	OLCK	10533	10551	6	18	4.0	S		2	9.0			4260
					JOIN	10646	10672	7	26	4.0	S		4	6.5			4260
06S-08E-25	SENWSW	BRYAN	PASOTEX	STATE UN 1	SMPS	8998	10675	1	230	3.0	W	P	36	6.4			246
06S-08E-26	SESE	BRYAN	PASOTEX	CARPENTER 2-1	BRMD	9295	9305	1	10	4.0	S		1	10.0			4257
					BRMD	9309	9320	2	11	4.0	S		1	11.0			4257
					BRMD	9480	9510	3	30	4.0	S		5	6.0			4257
					MCLS	9920	9940	4	20	4.0	S		4	5.0			4257
					MCLS	9985	10048	5	63	4.0	S		6	10.5			4257
					OLCK	10048	10097	6	49	4.0	S		6	8.2			4257
					OLCK	10543	10599	7	56	4.0	S		6	9.3			4257
06S-08E-26	SESE	BRYAN	PASOTEX	CARPENTER UN 1	SMPS	9295	9320	1	25	3.0	S		5	5.0			242
					SMPS	9480	9514	2	34	3.0	S		10	3.4			242
					SMPS	9920	9941	3	21	3.0	S		7	3.0			242
					SMPS	9985	10010	4	25	3.0	S		6	4.2			242
					SMPS	10010	10046	5	36	3.0	S		10	3.6			242
					SMPS	10048	10097	6	49	3.0	S		15	3.3			242
					SMPS	10543	10579	7	36	3.0	S		9	4.0			242
					SMPS	10793	10824	8	31	3.0	S		6	5.2			242
06S-09E-18	NESW	BRYAN	PAN AMERICAN	PARK COLLEGE UN 1	MCLS	9161	9212	1	51	3.5	S		6	8.5			4277
					OLCK	9604	9633	2	29	3.5	S		4	7.3			4277
06S-09E-34	NESWNE	BRYAN	PAN AMERICAN	LEE UN B 1	ABCK	10206	10264	1	58	3.5	S		1	58.0			4245
					ABCK	10940	10976	2	36	3.5	S		5	7.2			4245
06S-19E-23	NESWSW	CHOCTAW	SHELL & F E LOZO	FT TOWSON CHOCTAW 1	KMCH	0	74	1	74	2.5	W		7	10.6			4050
06S-19E-26	SESENE	CHOCTAW	SHELL & F E LOZO	FT TOWSON CHOCTAW 2	KMCH	0	114	1	114	2.5	W		6	19.0			4051
06S-21E-22		MCCURTAIN	SHELL	CORE HOLE V-6	UNKN	28	32	1	4	2.0	W		1	4.0			1280
					UNKN	37	51	2	14	2.0	W		2	7.0			1280
06S-21E-27		MCCURTAIN	SHELL	CORE HOLE V-1	UNKN	20	40	1	20	2.0	W	P	1	20.0			1279
06S-21E-27		MCCURTAIN	SHELL	CORE HOLE V-2	UNKN	44	46	1	2	2.0	W		1	2.0			1278
06S-21E-31		MCCURTAIN	SHELL & F E LOZO	WATERMILL MCCURTAIN 1	KMCH	0	70	1	70	2.5	S		7	10.0			4014
06S-21E-31		MCCURTAIN	SHELL & F E LOZO	WATERMILL MCCURTAIN 2	KMCH	0	77	1	47	2.5	S		5	9.4			4013

T-R-S	LOCATION	COUNTY	OPERATOR	WELLNAME	STRAT NAME	DEPTH INTERVAL		INTERV NO	TOTAL FEET	DIAM	COND	REP	NO OF BOXES	FT PER BOX	NO OF BAGS	FT PER BAG	FILE NO
06S-21E-32		MCCURTAIN	SHELL	CORE HOLE V-5	UNKN	30	35	1	5	2.0	W		1	5.0			1272
					UNKN	57	67	2	10	2.0	W		1	10.0			1272
07S-01E-09	N2S2NE	LOVE	SHELL	GALT ET AL 1-9	ATOK	13246	13305	1	59	2.5	S		5	11.8			4092
					ATOK	13246	13305	1	59	2.5	S		5	11.8			4093
07S-02E-01	NESESW	LOVE	TEXACO	GROESBECK	SCMR	1386	1408	1	22	4.0	S		8	2.8			1345 G
					SCMR	1436	1439	2	3	4.0	S		1	3.0			1345 G
					SCMR	1456	1512	3	56	4.0	S		18	3.1			1345 G
07S-02E-01	SESWSW	LOVE	TEXACO	GAITHER 1	FSLN	1542	1566	1	24	4.0	W		9	2.7			1036
07S-02E-12	SWSENW	LOVE	MAGNOLIA	DUB WILSON 1	UNKN	1966	1978	1	12	3.5	C				9	1.3	2897
					UNKN	3322	3332	2	10	3.5	C				2	5.0	2897
					UNKN	3440	3450	3	10	3.5	C				3	3.3	2897
					UNKN	3498	3513	4	15	3.5	C				2	7.5	2897
					UNKN	3555	3570	5	15	3.5	C				2	7.5	2897
					UNKN	3826	3842	6	16	3.5	C				4	4.0	2897
					UNKN	3955	3970	7	15	3.5	C				3	5.0	2897
					UNKN	4065	4078	8	13	3.5	C				7	1.9	2897
					UNKN	4118	4128	9	10	3.5	C				5	2.0	2897
					UNKN	4148	4160	10	12	3.5	C				4	3.0	2897
					UNKN	4202	4217	11	15	3.5	C				5	3.0	2897
					SCMR	4243	4273	12	30	3.5	C				10	3.0	2897
					SCMR	4288	4308	13	20	3.5	C				10	2.0	2897
					SCMR	4478	4480	14	2	3.5	C				2	1.0	2897
					SCMR	4537	4539	15	2	3.5	C				3	.7	2897
07S-02E-17	NW	LOVE	H & P	SHELLENBERGER 1	MSSP	15575	15605	1	30	4.0	S		11	2.7			1345 I
07S-02E-17	NW	LOVE	HELMERICH & PAYNE	SHELLENBERGER 1	MRRW	15575	15604	1	29	2.0	S		4	7.3			4139
07S-02E-24	NWSESE	LOVE	PASOTEX	J BRANNAN ET AL UN 1	OLCK	14115	14143	1	28	4.0	W	P	5	5.6			357
					OLCK	14151	14163	2	12	4.0	W	P	1	12.0			357
					JOIN	14163	14175	3	12	4.0	W	P	1	12.0			357
07S-02E-24	S2S2NW	LOVE	CALIFORNIA OIL	SWEET ET AL UN 1	OLCK	13898	13942	1	44	2.5	S		5	8.8			341
					JOIN	13944	13994	2	50	2.5	S		7	7.1			341

T-R-S	LOCATION	COUNTY	OPERATOR	WELLNAME	STRAT NAME	DEPTH INTERVAL		INTERV NO	TOTAL FEET	DIAM	COND	REP	NO OF BOXES	FT PER BOX	NO OF BAGS	FT PER BAG	FILE NO
07S-02E-25	E2SE	LOVE	PASOTEX	J BRANNAN UNIT 1	OLCK	13672	13701	1	29	4.0	S		6	4.8			356
					OLCK	13705	13723	2	18	4.0	S		4	4.5			356
					JOIN	13723	13775	3	52	4.0	S		3	17.3			356
07S-02E-25	NWSENE	LOVE	PASOTEX	BRANNAN ET AL UN 1	OLCK	13725	13740	1	15	4.5	S		4	3.8			349
					OLCK	13745	13795	2	50	4.5	W		17	2.9			349
07S-03E-06	W2SESW	LOVE	GULF	BROWN UN 1	SMPS	9538	9647	1	109	2.5	W		30	3.6			188
07S-03E-29	SESWNW	LOVE	PASOTEX	BRANNAN JR ET AL 1	OLCK	15585	15652	1	67	2.5	S	P	3	22.3			4195
					JOIN	15652	15704	2	52	2.5	S	P	3	17.3			4195
07S-03E-29	SESWNW	LOVE	PASOTEX	BRANNAN JR ET AL UN 1	OLCK	15585	15638	1	54	2.5	W	P	3	18.0			350
					JOIN	15646	15704	2	58	2.5	W	P	4	14.5			350
07S-03E-29	SWSESW	LOVE	PASOTEX	BRANNAN JR ET AL UN 1	OLCK	14400	14478	1	78	4.0	S		27	2.9			348
07S-03E-30	NWNESE	LOVE	PASOTEX	BRANNAN J C 3-1	OLCK	13390	14000	1	40	3.5	W		10	4.0			354
07S-03E-31	NWNESE	LOVE	PASOTEX	BRANNAN ET AL UN 1	UNKN	17176	17202	1	26	2.5	W	P	1	26.0			351
					UNKN	17494	17500	2	6	2.5	W		1	6.0			351
07S-03E-31	NWNESE	LOVE	PASOTEX	R BRANNAN JR ET AL 1	OLCK	13699	13747	1	48	2.5	S		5	9.6			4203
					OLCK	14079	14114	2	35	2.5	S		3	11.7			4203
					OLCK	14119	14174	3	55	2.5	S		5	11.0			4203
07S-03E-31	SWNWNE	LOVE	PASOTEX	BRANNAN ET AL UN 1	OLCK	13700	13735	1	35	4.4	S		14	2.5			358
					JOIN	13700	13735	1	35	4.4	S		14	2.5			358
					OLCK	14079	14114	2	35	4.4	S	P	2	17.5			358
					UNKN	14119	14132	3	13	4.4	S		2	6.5			358
					JOIN	14133	14174	4	41	4.4	S	P	4	10.3			358
07S-03E-32	NE	LOVE	PASOTEX	BRANNAN MAX ET AL UN 1	OLCK	14515	14567	1	52	4.0	S		13	4.0			355
07S-03E-32	SWNWSE	LOVE	CALIFORNIA OIL	GOLTRY ET AL UN 1	OLCK	14531	14605	1	74	2.5	W		12	6.2			345
					JOIN	14605	14627	2	22	2.5	W		3	7.3			345
07S-03E-32	SWSWSE	LOVE	PASOTEX	GOLTRY 2 ETAL UN 1	OLCK	14986	15026	1	40	3.5	S		2	20.0			4275
					OLCK	15029	15041	2	12	3.5	S		2	6.0			4275
					OLCK	15045	15162	3	117	3.5	S		9	13.0			4275
					JOIN	15167	15203	4	36	3.5	S		6	6.0			4275
07S-03E-32	SWSWSE	LOVE	PASOTEX	GOLTRY ET AL UN 1	OLCK	14986	15011	1	25	2.5	W	P	2	12.5			343

T-R-S	LOCATION	COUNTY	OPERATOR	WELLNAME	STRAT NAME	DEPTH INTERVAL		INTERV NO	TOTAL FEET	DIAM	COND	REP	NO OF BOXES	FT PER BOX	NO OF BAGS	FT PER BAG	FILE NO
07S-03E-32	SWSWSE	LOVE	PASOTEX	GOLTRY ET AL UN 1	OLCK	15017	15026	2	9	2.5	W	P	1	9.0			343
					OLCK	15029	15162	3	133	2.5	W	P	10	13.3			343
					JOIN	15168	15203	4	35	2.5	W		9	3.9			343
07S-03E-33	N2S2SW	LOVE	CALIFORNIA OIL	WARREN JONES 2ETAL 1	OLCK	13924	14027	1	103	3.5	S		11	9.4			4271
07S-03E-33	NWSESW	LOVE	CALIFORNIA OIL	JONES ET AL UN 1	OLCK	13924	14027	1	103	2.5	S		16	6.4			344
07S-03E-33	SESWNW	LOVE	CALIFORNIA OIL	BRANNAN ET AL UN 1	OLCK	14571	14599	1	28	2.5	W		2	14.0			352
					OLCK	14610	14651	2	41	2.5	W		4	10.3			352
07S-03E-33	SESWNW	LOVE	CALIFORNIA OIL	BRANNAN ET AL UN 1-A	OLCK	14607	14643	1	36	2.5	W		3	12.0			353
					OLCK	14649	14658	2	9	2.5	W		1	9.0			353
					JOIN	14658	14670	3	12	2.5	W		1	12.0			353
07S-05E-35	SESESW	MARSHALL	W & NEUSTADT	MACON 1	STNL	3164	3200	1	36	4.0	W		12	3.0			1794
07S-06E-07	SESENW	MARSHALL	MAGNOLIA	BEARD 1	PSLV	1279	2010	1	731		C				26	28.1	3413
07S-07E-07	SWSW	MARSHALL	MAGNOLIA	STEWART D D 1	UNKN	1778	1782	1	4		C				8	.5	3703
					UNKN	2426	2450	2	24		C				28	.9	3703
					UNKN	2502	2507	3	5		C				6	.8	3703
					UNKN	2992	2997	4	5		C				6	.8	3703
					UNKN	3755	3762	5	7		C				7	1.0	3703
					UNKN	5428	5436	6	8		C				9	.9	3703
07S-07E-12	NWNWNW	BRYAN	SHELL	STRAT TEST 2-25	MSSP	1366	1376	1	10	3.5	W	P	1	10.0			1349
07S-10E-07	SENWSE	BRYAN	CALIFORNIA	WILLIAMS 2	ATOK	2316	2322	1	6	3.0	W		2	3.0			1472
					ATOK	2325	2339	2	14	3.0	W		5	2.8			1472
					ATOK	2342	2354	3	12	3.0	W		4	3.0			1472
07S-10E-20	SE	BRYAN	CARTER	LOYD 1	UNKN	1527	1600	1	73	2.0	S	P	3	24.3			474
07S-10E-24	NENW	BRYAN	CHEVRON	MASON 1	ATOK	2879	2884	1	5	3.2	W		2	2.5			1471
					ATOK	2890	2895	2	5	3.2	W		2	2.5			1471
					ATOK	2898	2909	3	11	3.2	W		4	2.8			1471
					ATOK	2912	2916	4	4	3.2	W		2	2.0			1471
07S-10E-26	NWSESW	BRYAN	SHELL	MITCHELL 1-26A	STNL	2018	2022	1	4	3.5	S		4	1.0			4145
					STNL	2034	2051	2	17	3.5	S		8	2.1			4145
07S-10E-26	NWSESW	BRYAN	SHELL	MITCHELL 1-A	ORVC	13780	13806	1	26	4.0	S		9	2.9			1337

AREA: SOUTHEAST

T-R-S	LOCATION	COUNTY	OPERATOR	WELLNAME	STRAT NAME	DEPTH INTERVAL		INTERV NO	TOTAL FEET	DIAM	COND	REP	NO OF BOXES	FT PER BOX	NO OF BAGS	FT PER BAG	FILE NO
07S-26E-22	NENWNE	MCCURTAIN	SHELL & F E LOZO	GOODWATER MCCURTAIN 3	KMCH	0	134	1	134	2.5	W		13	10.3			4049
08S-01E-24	NENE	LOVE	HUBER	JOHNSON 1	DEES	7960	7991	1	31	4.0	W		11	2.8			820
					DEES	8016	8045	2	29	4.0	W		9	3.2			820
08S-02E-20	SWSWNW	LOVE	HUBER	BOHNER 1	FSTR	7970	7994	1	24	3.5	W		7	3.4			1010
08S-02E-27		LOVE	TEXACO	LIDDELL 1	ABCK	6723	6763	1	40	4.0	W		14	2.9			588
08S-02E-29		LOVE	TEXACO	SANDERS 1	ABCK	7671	7710	1	39	3.5	W		13	3.0			513
08S-03E-04	NWNENE	LOVE	CALIFORNIA OIL	WILSON JUDD ET AL UN 1	JOIN	13604	13640	1	36	2.5	W		4	9.0			347
					ABCK	14400	14427	2	27	2.5	W		3	9.0			347
					ABCK	14632	14664	3	32	2.5	W		4	8.0			347
					ABCK	14767	14862	4	95	2.5	W		13	7.3			347
08S-03E-04	NWNENE	LOVE	CALIFORNIA OIL	WILSON JUDD ETAL UN 1	ABCK	14657	14664	1	7	3.5	S		1	7.0			4272
					ABCK	14667	14811	2	44	3.5	S		6	7.3			4272
					ABCK	14814	14862	3	48	3.5	S		7	6.9			4272

PETROLEUM CORE CATALOG

SUPPLEMENT TO #4538: ALL NORTHWEST

T-R-S	LOCATION	COUNTY	OPERATOR	WELLNAME	STRAT UNIT	DEPTH INTERVAL		INT NO	TOTAL FEET	DIAM	COND	REP	NO OF BOXES	FT PER BOX	BOX CAP	NO OF BAGS	FT PER BAG	API NO	FILE NO
01N-03W-29	SESESE	GARVIN	SKELLY	W A PARTON 1	SPRG	2090	2101	1	11	4	C		1			3	3.6	04937248	4497
					SPRG	2114	2126	2	12	4	C		1			2	6.		4497
					SPRG	2153	2165	3	12	4	C		1			2	6.		4497
					SPRG	2633	2645	4	12	4	C		1			2	6.		4497
01N-03W-32	NENESW	GARVIN	SKELLY	T F GROSS 2	SPRG	2331	2370	1	39	3.5	C		2			11	3.5	04937082	4490
01N-03W-32	NWNESW	GARVIN	SKELLY	GROSS T F 3	SPRG	2445	2450	1	5	3.5	C		1			2	2.5	04937083	4491
					SPRG	2570	2582	2	12	3.5	C		1			2	6.		4491
					SPRG	2605	2635	3	30	3.5	C		1			6	5.		4491
					SPRG	2680	2690	4	10	3.5	C		1			2	5.		4491
01N-03W-32	SENESW	GARVIN	SKELLY	T F GROSS 1	SPRG	2066	2090	1	24	3	C		2			9	2.7	04937081	4489
					SPRG	2164	2200	2	36	3	C		2			9	4.		4489
					SPRG	2430	2486	3	56	3	C		2			5	11.2		4489
					SPRG	2589	2599	4	10	3	C		1			1	10.		4489
02N-05W-11	NWNWSE	STEPHENS	MARATHON	MYIA 1-11	MRRW	6601	6646	1	45	4	W		14	3.2	3			13725547	4532
04N-03W-14	NWNWSW	GARVIN	SKELLY	WOODRUFF B 2	ABCK	9152	9232	1	80	2.5	W		26	3.1	3			04950237	4461
04N-06W-23	NESW	GRADY	HADSON	FRICK 1-23	CNGM	9522	9615	1	93	4	SL		11	8.5	9			05120847	4448
05N-05W-34	NWNE	GRADY	SKELLY	W M BONNER 5						4.5								05135474	4471
					BRMD	13637	13654	1	17	4.5	C		1			17	1.		4471
					BRMD	13660	13685	2	25	4.5	C		1			25	1.		4471
					BRMD	13697	13743	3	46	4.5	C		2			46	1.		4471
05N-08W-22	SWNESE	GRADY	SOUTHPORT	NICHOLS ROYALTY 1	PSLV	7586	7594	1	8	4	W		3	2.7	3			05121004	4392
					PSLV	7634	7669	2	35	4	W		12	2.9	3				4392
					PSLV	7861	7869	3	8	4	W		3	2.7	3				4392
06N-08W-11	NWNW	GRADY	RAMSEY	SCOTT 1	MRCD	10821	10881	1	60	4	SL		8	7.5	7.5			05120213	4382
06N-09W-32	NENWNE	CADDO	AMOCO	WADE UNIT 1	CSCO	6526	6559	1	33	3.5	SL		5	6.6	7.5			01521863	4378
06N-10W-36	SESWSW	CADDO	AMOCO	SANDERS CLETIS 1	CNGM	13266	13290	1	24	2.5	SL		4	6.	7.5			01521760	4366
					BRTT	13557	13598	2	41	2.5	SL		6	6.8	7.5				4366
					BTRG	14251	14279	3	28	2.5	SL		4	7.	7.5				4366
					BTRG	14370	14399	4	29	2.5	SL		4	7.3	7.5				4366
08N-09W-20	W2E2SW	CADDO	EOG OK INC	VENABLE 1-20	MDRN	9840	9874	1	34	4	W		12	2.8	3			01522311	4535

SUPPLEMENT TO #4538: ALL NORTHWEST

T-R-S	LOCATION	COUNTY	OPERATOR	WELLNAME	STRAT UNIT	DEPTH INTERVAL		INT NO	TOTAL FEET	DIAM	COND	REP	NO OF BOXES	FT PER BOX	BOX CAP	NO OF BAGS	FT PER BAG	API NO	FILE NO
08N-09W-34	E2SWNW	CADDO	EOG OK INC	W VERDEN HOXBAR UN 14	HXBR	9817	9846	1	29	4	W		10	2.9				01522409	4533
08N-12W-11	NWNWNE	CADDO	SUPERIOR	HENRY WELLER 51-11	HRNG	8353	8362	1	9	3.5	C		1			1	11.		4447
					HRNG	9448	9492	2	44	3.5	C		1			3	14.6		4447
					DEES	13084	13096	3	12	3.5	C		1			1	12.		4447
					DCKH	15075	15085	4	10	3.5	C		1			1	10.		4447
					SPRG	16750	16757	5	7	3.5	C		1			1			4447
					SPRG	17741	17746	6	5	3.5	C		1			1	5.		4447
08N-25W-12	SW	BECKHAM	EOG RESOURCES	HARRIS H 1-12	NA	1891	19511	1	60	4	W		24	2.5	3			00921227	4514
					NA	1951	2130	2	179	4	SB		64	2.8	3				4514
					NA	1950	2130	1	180	4	SL		19	9.4	10	19			4527
10N-05W-29	NESWNE	GRADY	CZAR	OSBORN 1	PRUE	8615	8667	1	52	4	SL		6	8.7	9			05121297	4431
10N-09W-22	SWNESW	CADDO	AMOCO	ARMSTRONG UNIT 2	CGGV	9297	9305	1	8	3.5	SL		2	4.	7.5			01521690	4379
					CGGV	9315	9335	2	20	3.5	SL		4	5.	7.5				4379
					CGGV	9342	9369	3	27	3.5	SL		4	6.8	7.5				4379
10N-09W-22	SWSESW	CADDO	AMOCO	ARMSTRONG UNIT 2	CGGV	9297	9305	1	8		C		1			9	1.	01521690	4403
					CGGV	9315	9320	2	5		C		1			5	1.		4403
					CGGV			3	35		C		2			35	1.		4403
10N-09W-33	SENWSE	CADDO	AMOCO	KABRIEL UNIT 1	ATOK	12820	12821	1	1	2	SL		1	1.	7.5			01520496	4367
					ATOK	12827	12845	2	18	2	SL		2	9.	7.5				4367
					MRRW	12845	12851	3	6	2	SL		1	6.	7.5				4367
10N-12W-22	S2N2NE	CADDO	AMOCO	GLADYS T NICHOLS 1	RDFK	13258	13338	1	80		C		1			51	1.6	01521259	4401
10N-12W-22	S2N2SE	CADDO	AMOCO	GLADYS T NICHOLS UN 1	RDFK	13256	13318	1	62	4	SL		8	7.8	7.5			01521259	4358
					RDFK	13325	13338	2	13	4	SL		3	4.3	7.5				4358
10N-12W-23	S2N2SW	CADDO	AMOCO	MCCLAIN UNIT 1	BRTT	15460	15488	1	28	2.5	SL		4	7.	7.5			01521303	4377
10N-12W-35	NWNESW	CADDO	AMOCO	HAAS UNIT A-3	BRTT	15594	15652	1	58		C		1	1.2		50	1.1	01521773	4408
10N-12W-36	NWNESW	CADDO	AMOCO	HAAS UN A 3	BRTT	15595	15601	1	6	2	SL		1	6.	7.5			01521773	4353
					BRTT	15625	15651	2	26	2	SL		4	6.5	7.5				4353
11N-03W-17	NENESW	OKLAHOMA	PARK AVENUE	USF & G 17B-4	PRUE	6981	7022	1	41	4	SL		5	8.2				10921638	4429
					VRDG	7022	7027	2	5	4	SL		1	5.					4429
11N-03W-17	NENESW	OKLAHOMA	PARK AVENUE	USF&G 17B-4	PRUE	6981	7023	1	42	4	SB		16	2.6	3			10921638	4343
					VRDG	7023	7028	2	5	4	SB		2	2.5	3				4343

NORTHWEST

T-R-S	LOCATION	COUNTY	OPERATOR	WELLNAME	STRAT UNIT	DEPTH INTERVAL		INT NO	TOTAL FEET	DIAM	COND	REP	NO OF BOXES	FT PER BOX	BOX CAP	NO OF BAGS	FT PER BAG	API NO	FILE NO
11N-03W-17	NENESW	OKLAHOMA	PARK AVENUE	USF&G 17B-4	PRUE	6981	7023	1	42	4	SB		16	2.6	3			10921638	4343
					VRDG	7023	7028	2	5	4	SB		2	2.5	3				4343
11N-03W-17	SENWSW	OKLAHOMA	PARK AVENUE	USF & G 16C-2	PRUE	6583	6600	1	17	4	SL		2	8.5	10			10921570	4428
					MSSP	6672	6721	2	49	4	SL		5	9.8	10				4428
11N-03W-17	SENWSW	OKLAHOMA	PARK AVENUE	USF&G 16C-2	PRUE	6583	6600	1	17	4	SB		6	2.8	3			10921570	4342
					MSSP	6672	6721	2	49	4	SB		18	2.7	3				4342
11N-03W-18	NENESE	OKLAHOMA	PARK AVENUE	USF & G 18A-4	PRUE	7009	7070	1	61	4	SL		6	10.	10			10921653	4430
11N-03W-18	NENESE	OKLAHOMA	PARK AVENUE	USF&G 18A-4	PRUE	7009	7067	1	58	4	SB		21	2.8	3			10921653	4344
11N-04W-27	SWNWNW	OKLAHOMA	RATLIFF	AIRPORT TRUST D27-1	PRUE	7416	7469	1	53	4	SL		6	8.8	9			10920786	4432
11N-07W-30	NE	CANADIAN	PAN AMERICAN	GATZ UNIT 1	OSWG	9343	9417	1	74	4	SL		11	6.7	7.5			01720080	4349
11N-13W-21	E2W2NE	CADDO	AMOCO	SYLVESTER UNIT 1	SPRG	15527	15549	1	22		C		1			23	1.	01521315	4400
					SPRG	15517	15546	1	29	2	Sl		4	7.3	7.5				4368
12N-14W-20	S2N2SW	CUSTER	AMOCO	DALE SCHOMP 1	SPRG	15070	15128	1	58	2	SL		8	7.3	7.5			03920451	4350
					SPRG	15153	15212	2	59	2	SL		9	6.6	7.5				4350
					SPRG	15239	15304	3	65	2	SL		9	7.2	7.5				4350
					SPRG	15380	15407	4	27	2	SL		5	5.4	7.5				4350
12N-15W-23	NW	CUSTER	AMOCO	WALTER SAUER 1	RDFK	12367	12441	1	74	2.5	SL		9	8.2	7.5			03920466	4348
					RDFK	12465	12688	2	223	2.5	SL		30	7.4	7.5				4348
					RDFK	12738	12797	3	59	2.5	SL		8	7.4	7.5				4348
12N-22W-10	NE	ROGER MILLS	SOUTHPORT	MERRICK 1-10	RDFK	13898	13958	1	60	2	SH		7	8.6	10			12920335	4422
					RDFK	14029	14068	2	39	2	SH		5	7.8	10				4422
13N-02W-31	NWNWSE	OKLAHOMA	SKELLY	ECKROAT - LAUGHLIN 4						3.5								10936548	4476
					UNCS	6195	6204	1	9	3.5	C		1			10	1.1		4476
					BDAC	6205	6213	2	8	3.5	C		1			9	1.1		4476
13N-06W-20	SWNE	CANADIAN	UNIVERSAL RES.	RALPH C 1-20	HNTN	9351	9384	1	33	4	SL		3	11.	9			01721721	4410
13N-09W-27	W2E2NW	CANADIAN	PAN AMERICAN	HUNT UNIT 1	ATOK	10236	10273	1	37	2	SB		11	3.4	3			01720004	4397
					ATOK	10276	10367	2	91	2	SB		28	3.3	3				4397
					ATOK	10253	10359	1	106	2	SL	P	7	15.2	7.5				4376
13N-09W-28	E2W2SE	CANADIAN	AMOCO	GAMBEL GAS UNIT 3	MRRW	10474	10642	1	168	2.5	W		15	11.2	12			01723379	4393
13N-09W-28	NWSENW	CANADIAN	AMOCO	GAMBEL UNIT 4	MRCD	8662	8669	1	7	4	SB		3	2.3	3			01723389	4390
					CCKB	8669	8688	2	19	4	SB		7	2.7	3				4390

SUPPLEMENT TO #4538: ALL NORTHWEST

T-R-S	LOCATION	COUNTY	OPERATOR	WELLNAME	STRAT UNIT	DEPTH INTERVAL		INT NO	TOTAL FEET	DIAM	COND	REP	NO OF BOXES	FT PER BOX	BOX CAP	NO OF BAGS	FT PER BAG	API NO	FILE NO
13N-09W-27	W2E2NW	CANADIAN	PAN AMERICAN	HUNT UNIT 1	ATOK	10253	10359	1	106	2	SL	P	7	15.2	7.5			01720004	4376
					ATOK	10236	10273	1	37	2	SB		11	3.4	3				4397
					ATOK	10276	10367	2	91	2	SB		28	3.3	3				4397
13N-09W-28	E2W2SE	CANADIAN	AMOCO	GAMBEL GAS UNIT 3	MRRW	10474	10642	1	168	2.5	W		15	11.2	12			01723379	4393
13N-09W-28	NWSENW	CANADIAN	AMOCO	GAMBEL UNIT 4	MRCD	8661	8668	1	7	4	SL		1	7.	7.5			01723389	4381
					CCKB	8668	8688	2	20	4	SL		3	6.7	7.5				4381
					MRCD	8662	8669	1	7	4	SB		3	2.3	3				4390
					CCKB	8669	8688	2	19	4	SB		7	2.7	3				4390
13N-10W-12	NW	CANADIAN	PAN AMERICAN	TROSPER UN 1	INOL	10250	10276	1	26	2	S		3	8.7				01730180	4339
					INOL	10290	10326	2	36	2	S		5	7.2					4339
					INOL	10330	10333	3	3	2	S		1	3.					4339
					ATOK	10333	10383	4	50	2	S		5	10.					4339
					MRRW	10390	10394	5	4	2	S		1	4.					4339
					MRRW	10394	10495	6	101	2	S		9	11.2					4339
13N-14W-33	E2E2NW	CUSTER	AMOCO	RALPH CRALL UNIT 1	ATOK	12940	12968	1	28	2.5	SL		4	7.	7.5			03920574	4372
					ATOK	13025	13051	2	26	2.5	SL		4	5.2	7.5				4372
14N-06W-30	E2SWSE	CANADIAN	PHILLIPS	BROOKS 1-B	HNTN	8710	8720	1	10	4	SL		3	3.3	3			01720545	4412
					HNTN	8763	8773	2	10	4	SL		3	3.3	3				4412
14N-11W-12	NESWSW	BLAINE	AMOCO	MUNCY UNIT B 4	ATOK	10472	10476	1	4	3	SB		1	4.	7.5			01122613	4356
					ATOK	10472	10476	1	4	3	SL		1	4.	7.5				4360
14N-11W-24	SWNE	BLAINE	PAN AMERICAN	LYON UNIT B-1	MRRW	10546	10566	1	20	2	W		5	4.	3			01120066	4395
					MRRW	10588	10611	2	23	2	W		6	3.8	3				4395
15N-10W-27	NESW	BLAINE	SKELLY	M H LOOSEN 1	ATOK	9620	9662	1	42	2.5	W		7	6.	6			01102751	4468
					MRRW	9662	9712	2	50	2.5	W		9	5.6	6				4468
					CSTR	9715	9769	3	54	2.5	W		9	6.	6				4468
15N-10W-29	SENW	BLAINE	SKELLY	EILEEN SCHULTE 1	ATOK	9749	9814	1	65	2.5	W		11	5.9	6			01104267	4467
					MRRW	9814	9832	2	18	2.5	W		3	6.	6				4467
					CSTR	9832	9843	3	11	2.5	W		2	5.5	6				4467
					CSTR	9849	9866	4	17	2.5	W		3	5.7	6				4467
15N-10W-33	SWNE	BLAINE	SKELLY	LOTE FOSTER 1	INOL	9632	9727	1	95	2.5	W		31	3.	3			01130012	4433
					MRRW	9727	9824	2	97	2.5	W		32	3.	3				4433
15N-11W-36	SW	BLAINE	SKELLY	LOOKABAUGH 1	UNKN	9038	9054	1	16	4	W		5	3.2	3			01120131	4451

SUPPLEMENT TO #4538: ALL NORTHWEST

T-R-S	LOCATION	COUNTY	OPERATOR	WELLNAME	STRAT UNIT	DEPTH INTERVAL		INT NO	TOTAL FEET	DIAM	COND	REP	NO OF BOXES	FT PER BOX	BOX CAP	NO OF BAGS	FT PER BAG	API NO	FILE NO
15N-11W-36	SW	BLAINE	SKELLY	LOOKABAUGH 1	OSWG	9060	9065	2	5	4	W		2	2.5	3			01120131	4451
					OSWG	9077	9080	3	3	4	W		1	3.	3				4451
					OSWG	9088	9111	4	23	4	W		7	3.3	3				4451
					OSWG	9113	9122	5	9	4	W		2	4.5	3				4451
15N-16W-22	NENESW	CUSTER	PARKER DRLG	BOYD MILLER 1	ATOK	11446	11523	1	77	3	W	P	1	77.	7.5			03900008	4369
					SPRG	11523	11596	2	73	3	W	P	1	73.	7.5				4369
15N-16W-22	SENW	CUSTER	MAGNOLIA	BOYD MILLER 1	MRRW	11500	11595	1	95	3.5	SL	P	2	47.5	7.5			03900003	4370
16N-18W-19	SE	DEWEY	EOG RESOURCES	WALKER 2-19	UNKN	2817	6486	1	3669		SW		1			14	262.	94322544	4347
					CSTR	12598	12660	2	62		SW		1			7	8.8		4347
					HNTN	15884	15922	3	38		SW		1			16	2.4		4347
17N-03W-10	NWSWSE	LOGAN	DAVON	CRAWFORD 1-B	WLCX	6354	6374	1	20		C		1			4	5.	08336215	4445
					UNKN	6374	6638	2	264		C		1			64	4.1		4445
					ABCK	6638	6679	3	41		C		1			9	4.5		4445
17N-11W-16	SWNE	BLAINE	PAN AMERICAN	PATTERSON UNIT D-1	ATOK	8299	8325	1	26	2	SL		3	8.7	7.5			01102293	4384
					MRRW	8328	8350	2	22	2	SL		2	11.	7.5				4384
					MRRW	8363	8418	3	55	2	SL		7	7.9	7.5				4384
					ATOK	8298	8304	1	6	2	SL		2	3.	3				4396
					MRRW	8304	8350	2	46	2	SL		12	3.8	3				4396
					MRRW	8363	8418	3	55	2	SL		19	2.9	3				4396
17N-11W-8	NWSE	BLAINE	PAN AMERICAN	VIERSEN UNIT B-1	INOL	8100	8105	1	5	2	SL		1	5.	3			01120015	4394
					ATOK	8105	8130	2	25	2	SL		7	3.6	3				4394
					MRRW	8156	8186	3	30	2	SL		6	5.	3				4394
18N-12W-20	SWNE	BLAINE	HUMBLE	KEPHART 1	ATOK	8475	8491	1	16	2	SL		1	16.	15			01120055	4363
					MRRW	8492	8549	2	57	2	SL		4	14.3	15				4363
18N-12W-33	SWNE	BLAINE	PAN AMERICAN	WILEY UNIT 1	ATOK	8554	8560	1	6	2	SL		1	6.	7.5			01120032	4357
					ATOK	8569	8631	2	62	2	SL	P	4	15.5	7.5				4357
18N-22W-18	NE	ELLIS	SARKEYS	MILLER 1-18	MRRW	11712	11768	1	56	4	SL		6	9.3	10			04520468	4507
18N-22W-23	SWNW	ELLIS	DIAMOND SHAMROC	MOLLOY 2-23	CGGV	8480	8526	1	46	3.5	SL		4	11.5	12			04521312	4525
18N-22W-23	SWSW	ELLIS	DIAMOND SHAMROC	MOLLOY 2-22	CGGV	8502	8504	1	2	3.5	SB		1	2.	3			04521312	4511
20N-01W-7	NWNWSE	NOBLE	EOG OK INC	PERRY SKINNER SD 8	SKNR	4916	4936	1	20	4	W		8	2.5	3			1032326	4534
20N-15W-14	S2SWSW	MAJOR	COMANCHE	WANKER 1-14	0SWG	7520	7580	1	60	4	SB		24	2.5	3			09324120	4508

SUPPLEMENT TO #4538: ALL NORTHWEST

T-R-S	LOCATION	COUNTY	OPERATOR	WELLNAME	STRAT UNIT	DEPTH INTERVAL		INT NO	TOTAL FEET	DIAM	COND	REP	NO OF BOXES	FT PER BOX	BOX CAP	NO OF BAGS	FT PER BAG	API NO	FILE NO
21N-10W-22	SESWSW	MAJOR	CONTINENTAL TREN	MARY ELLEN 1-22	ABAC	8960	9033	1	73	4	SB		24	3.	3			09323646	4510
21N-11W-17	SWSE	MAJOR	CROSS TIMBERS	RANKIN 4-17	WDFD	7920	7935	1	15	4	SL		6	2.5	3			09323516	4509
					HNTN	7943	7961	2	18	4	SL		7	2.6	3				4509
21N-11W-9	NWSENW	MAJOR	CROSS TIMBERS	COPPOCK 7-9	RDFK	6676	6736	1	60	4	SB		21	2.9	3			09320589	4512
					RDFK	6676	6736	1	60	4	SL		7	8.6	9			09323589	4524
21N-17W-14	SWSE	WOODWARD	HARDING & SHELTON	WINTERS 1-14	RDFK	7539	7546	1	7	4	W		3	2.3	3			15322312	4531
21N-17W-19	SWNE	WOODWARD	SHELL	COULTER 1-19	CSTR	7893	8008	1	115	4	SL		15	7.7	9			15300117	4449
22N-02W-30	SENWNW	NOBLE	BOGERT	PAUL 1-30	RDFK	4803	4803	1	1		SW		1			1	1.	10322536	4424
					RDFK	4842	4864	2	23		SW		1			14	1.6		4424
22N-03W-36	NENENE	GARFIELD	BOGERT	HALL 2-36	RDFK	4908	4930	1	22		SW		1			24	1.	04723881	4423
22N-15W-19	NESW	MAJOR	PAN AMERICAN	CONNER UNIT B-1	INOL	7160	7184	1	24	4	SL		3	8.	7.5			09330129	4365
					CSTR	7184	7248	2	64	4	SL		9	7.1	7.5				4365
22N-16W-23	NESW	MAJOR	PAN AMERICAN	BARNES UNIT D-2	CSTR	7884	8194	1	310	4	SL		36	8.6	7.5			09335876	4409
					MRMC	8194	8989	2	795	4	SL		94	8.4	7.5				4409
					KDRK	8989	9072	3	83	4	SL		10	8.3	7.5				4409
					HNTN	9072	9198	4	126	4	SL		14	9.	7.5				4409
23N-14W-31	NESW	MAJOR	PAN AMERICAN	INMAN UNIT J-1	HNTN	7971	8039	1	68	3.5	SL		10	6.8	7.5			09320335	4386
24N-06W-5	E2SESE	GARFIELD	TOM WITTY	EBY 3	MSNR	6350	6376	1	26	3.5	SL		4	6.5	8			04723573	4346
					UNKN	6380	6399	2	19	3.5	W		7	2.7	3				4346
24N-12W-3	W2E2NE	ALFALFA	ENSIGN	N CARMEN RDFK UN 14	RDFK	6027	6057	1	30	4	W		10	3.	3			00321745	4416
27N-01W-16	SWNENW	KAY	BALLARD	OTSTOT UN 23-10	LNPH	3134	3155	1	21	4	SB		9	2.3	3			07123791	4415
					OSWG	3305	3327	2	22	4	SB		9	2.4	3				4415
					HMNY	3549	3566	3	17	4	SB		8	2.1	3				4415
27N-01W-4	NWSWSW	KAY	BALLARD	OTSTOT UN 6-9	CLVD	3132	3155	1	23	4	SB		8	2.9	3			07123789	4414
27N-01W-9	SWNWNW	KAY	BALLARD	OTSTOT UN 11-12	CLVD	3124	3148	1	24	4	SB		10	2.4	3			07123790	4413
27N-09W-14	SWNENW	ALFALFA	CONOCO	BURCHFIELD 3-14	MSNR	5911	5947	1	36	3.5	W		13	2.8	3			00321284	4536
27N-09W-14	W2SWNE	ALFALFA	CONOCO	BURCHFIELD 4	MSNR	5921	5958	1	37	4	SL		5	7.4	7.4			00321286	4538
27N-09W-14	W2SWNE	ALFALFA	CONOCO	BURCHFIELD 4-14	MSNR	5921	5958	1	37	4	SB		13	2.8	3			00321286	4537
27N-22W-13	W2NWSW	HARPER	TREY	BRAWNER 3-13	LSNG	5337	5360	1	23	4	SL		2	11.5	9			05921447	4450
					KCSC	5337	5360	1	23	4	SL		2	11.5	9				4450

SUPPLEMENT TO #4538: ALL NORTHWEST

T-R-S	LOCATION	COUNTY	OPERATOR	WELLNAME	STRAT UNIT	DEPTH INTERVAL		INT NO	TOTAL FEET	DIAM	COND	REP	NO OF BOXES	FT PER BOX	BOX CAP	NO OF BAGS	FT PER BAG	API NO	FILE NO
27N-22W-13	W2NWSW	HARPER	TREY	BRAWNER 3-13	KCSC	5372	5393	2	21	4	SL		2	10.4	9			05921447	4450
					LSNG	5372	5393	2	21	4	SL		2	10.4	9				4450
29N-17W-24	NESWNE	WOODS	JACK EXPLORATION	CHAPIN-PENNY 1-24	MSSP	5272	5291	1	19	4	W		7	2.7	3			15121741	4506

PETROLEUM CORE CATALOG

SUPPLEMENT TO #4538: ALL SOUTHWEST

T-R-S	LOCATION	COUNTY	OPERATOR	WELLNAME	STRAT UNIT	DEPTH INTERVAL		INT NO	TOTAL FEET	DIAM	COND	REP	NO OF BOXES	FT PER BOX	BOX CAP	NO OF BAGS	FT PER BAG	API NO	FILE NO
01S-04W-16	SESWNE	STEPHENS	SKELLY	L C WILLIAMS 1	DEES	3276	3292	1	16	3	C		2			6	2.6	13700151	4503
					DEES	4122	4132	2	10	3	C		1			4	2.5		4503
					DCKH	5426	5454	3	28	3	C		1			10	2.8		4503
					DCKH	5610	5622	4	12	3	C		1			4	3.		4503
					DCKH	5680	5692	5	12	3	C		2			8	1.5		4503
					DCKH	6118	6122	6	4	3	C		1			3	1.3		4503
01S-04W-30	SWSENW	STEPHENS	SKELLY	FITZHUGH A 1	TSSY	5515	5535	1	20	3.5	W		6	3.3	3			13703040	4464
01S-04W-31	SWSENW	STEPHENS	BEARD	GILMORE & GATES 1	HXBR	1908	2003	1	95	3	C		1			16	5.9	13701948	4472
					HXBR	2225	2242	2	17	3	C		1			3	5.7		4472
					HXBR	2257	2273	3	16	3	C		1			2	8.		4472
					HXBR	2647	2658	4	11	3	C		1			3	3.7		4472
					HXBR	4800	4800	5	1	3	C		1			1	1.		4472
01S-04W-9	NENWSW	STEPHENS	SKELLY	RUSSELL B 1	UNKN	7943	7955	1	12	4	W		3	4.	3			13721040	4463
					UNKN	7999	8008	2	9	4	W		3	3.	3				4463
					UNKN	8032	8051	3	19	4	W		5	3.8	3				4463
					SCMR	8062	8122	4	60	4	W		21	2.9	3				4463
					SCMR	8139	8150	5	11	4	W		4	2.8	3				4463
01S-05W-13	SENWSW	STEPHENS	SKELLY	HUMPHREYS UNIT 4	HMPR	5454	5494	1	40	3.5	W		14	2.9	3			13730727	4435
					HMPR	5530	5609	2	79	3.5	W		19	4.2	3				4435
					HMPR	5643	5688	3	45	3.5	W		12	3.8	3				4435
					HMPR	5716	5719	4	3	3.5	W		1	3.	3				4435
01S-05W-13	SWSWSW	STEPHENS	SKELLY	L L HUMPHREYS 1	HXBR	1690	1696	1	6	2.5	C		1			6	1.	13703386	4492
					HXBR	1815	1833	2	18	2.5	C		2			7	2.5		4492
					HXBR	2318	2327	3	9	2.5	C		2			5	1.8		4492
					DEES	2526	2536	4	10	2.5	C		2			6	1.6		4492
					DEES	2628	2643	5	15	2.5	C		2			8	1.8		4492
					DEES	2661	2676	6	15	2.5	C		2			9	1.6		4492
01S-05W-13	W2W2SW	STEPHENS	SKELLY	HUMPHREYS UNIT 3	HMPR	4398	4497	1	99	3.5	W		23	4.3	3			13720015	4437
01S-05W-14	N2SWNE	STEPHENS	SKELLY	HUMPHREYS UNIT 8	HMPR	5195	5244	1	49	3.5	W		14	3.5	3			13720016	4438
					HMPR	5265	5291	2	26	3.5	W		8	3.3	3				4438
					HMPR	5314	5323	3	9	3.5	W		3	3.	3				4438

SUPPLEMENT TO #4538: ALL SOUTHWEST

T-R-S	LOCATION	COUNTY	OPERATOR	WELLNAME	STRAT UNIT	DEPTH INTERVAL		INT NO	TOTAL FEET	DIAM	COND	REP	NO OF BOXES	FT PER BOX	BOX CAP	NO OF BAGS	FT PER BAG	API NO	FILE NO
01S-05W-14	N2SWNE	STEPHENS	SKELLY	HUMPHREYS UNIT 8	HMPR	5365	5372	4	7	3.5	W		2	3.5	3			13720016	4438
01S-05W-14	NENESE	STEPHENS	SKELLY	HUMPHREYS UNIT 7	DCKH	4848	4850	1	2	3.5	W		1	2.	3			13730232	4440
					DCKH	4881	4896	2	15	3.5	W		5	3.	3				4440
					HMPR	5031	5036	3	5	3.5	W		1	5.	3				4440
					HMPR	5065	5083	4	18	3.5	W		6	3.	3				4440
					HMPR	5101	5164	5	63	3.5	W		19	3.3	3				4440
					HMPR	5199	5223	6	24	3.5	W		7	3.4	3				4440
01S-05W-14	NWNWNE	STEPHENS	SKELLY	HUMPHREYS UNIT 9	HMPR	5233	5253	1	20	3.5	W		6	3.3	3			13720022	4441
					HMPR	5263	5308	2	45	3.5	W		13	3.5	3				4441
					HMPR	5363	5384	3	21	3.5	W		6	3.5	3				4441
01S-05W-14	SESENE	STEPHENS	SKELLY	HUMPHREYS UNIT 5	HMPR	5421	5469	1	48	3.5	W		15	3.2	3			13730236	4436
					HMPR	5622	5664	2	42	3.5	W		9	4.7	3				4436
					HMPR	5680	5724	3	44	3.5	W		13	3.4	3				4436
					HMPR	5752	5783	4	31	3.5	W		9	3.4	3				4436
					HMPR	5797	5819	5	22	3.5	W		7	3.1					4436
01S-05W-14	SESESE	STEPHENS	SKELLY	JOE ROMINE A 1	DEES	3384	3402	1	18	2.5	C		1			5	3.5	13703436	4505
					DEES	3622	3639	2	17	2.5	C		1			3	5.6		4505
					DCKH	4014	4032	3	18	2.5	C		1			3	6.		4505
					DCKH	4082	4100	4	18	2.5	C		1			2	9.		4505
01S-05W-14	SWSENE	STEPHENS	SKELLY	HUMPHREYS UNIT 6	HMPR	4740	4775	1	35	3.5	W		7	5.	3			13730233	4439
					HMPR	4785	4809	2	24	3.5	W	P	2	12.	3				4439
					HMPR	4827	4875	3	48	3.5	W		12	4.	3				4439
01S-05W-23	W2SWSE	STEPHENS	SKELLY	QUINN A 1	MCLS	7734	7746	1	12	3.5	W		4	3.	3			13720200	4465
					MCLS	7744	7755	2	11	3.5	W		1	11.	3				4465
01S-05W-24	NENW	STEPHENS	SKELLY	HUMPREYS UNIT 2	HMPR	4985	5028	1	43	3.5	W		14	3.	3			13720029	4434
01S-05W-24	NWNWNW	STEPHENS	SKELLY	J R FRENSLEY J 2	UNKN	1743	1777	1	34	3	C		2			33	1.1	13703765	4482
					DEES	3151	3169	2	18	3	C		1			3	6.		4482
					DEES	3177	3195	3	18	3	C		1			2	9.		4482
					DEES	3370	3383	4	13	3	C		1			3	4.3		4482
					DCKH	3656	3673	5	17	3	C		1			5	3.4		4482
01S-05W-24	NWNWSW	STEPHENS	SKELLY	J R FRENSLEY E 4	UNKN	2004	2025	1	21	2.5	C		1			4	5.2	13703824	4484
					DEES	3020	3030	2	10	2.5	C		1			4	2.5		4484

SOUTHWEST

T-R-S	LOCATION	COUNTY	OPERATOR	WELLNAME	STRAT UNIT	DEPTH INTERVAL		INT NO	TOTAL FEET	DIAM	COND	REP	NO OF BOXES	FT PER BOX	BOX CAP	NO OF BAGS	FT PER BAG	API NO	FILE NO
01S-05W-24	NWNWSW	STEPHENS	SKELLY	J R FRENSLEY E 4	DEES	3056	3074	3	18	2.5	C		2			4	4.5	13703824	4484
					DEES	3075	3091	4	16	2.5	C		1			3	5.3		4484
					DEES	3195	3212	5	17	2.5	C		1			6	2.8		4484
01S-05W-24	SENESE	STEPHENS	SKELLY	VESS UNIT 288	SIMS	7267	7346	1	78	4	C		2		3	9	1.	13720854	4457
					SIMS	7243	7284	1	41	4	W		9	4.6	3				4456
					SIMS	7315	7339	2	24	4	W		4	6.	3				4456
					SIMS	7350	7453	3	103	4	W		42	2.5	3				4456
01S-05W-24	SESENW	STEPHENS	SKELLY	FRENSLEY J 17	DEES	2947	2957	1	10	3	C		1			11	.9	13703773	4487
					DEES	3050	3056	2	6	3	C		1			6	1.		4487
					TSSY	3256	3283	3	27	3	C		2			26	1.		4487
					TSSY	3466	3483	4	17	3	C		1			15	1.1		4487
01S-05W-24	SWSESE	STEPHENS	SKELLY	L R BAKER 2						2.5								13703799	4470
										2.5									4470
					DEES	3175	3193	1	18	2.5	C		1			2	9.		4470
					DEES	5724	5742	2	18	2.5	C		1			4	4.5		4470
01S-05W-24	SWSESW	STEPHENS	SKELLY	J R FRENSLEY F 1	UNKN	1452	1462	1	10	2.5	C		1			5	2.	13703831	4477
					UNKN	1500	1510	2	10	2.5	C		2			5	2.		4477
					HXBR	1597	1610	3	13	2.5	C		2			12	1.1		4477
					HXBR	2003	2018	4	15	2.5	C		3			11	1.3		4477
					DEES	3029	3045	5	16	2.5	C		1			3	5.3		4477
					DEES	3173	3190	6	17	2.5	C		1			4	4.2		4477
01S-05W-24	SWSWNW	STEPHENS	SKELLY	J R FRENSLEY J 1	HXBR	2162	2168	1	6	2.5	C		1			5	1.1	13703776	4480
					HXBR	2254	2260	2	6	2.5	C		2			3	2.		4480
					DEES	2380	2386	3	6	2.5	C		1			2	3.		4480
					DEES	2488	2504	4	16	2.5	C		2			5	3.2		4480
					DEES	2797	2815	5	18	2.5	C		1			5	3.6		4480
01S-05W-25	NENENE	STEPHENS	GETTY	VESS UNIT 296	UNKN	5754	5774	1	20	5.25	W		8	2.5	3			13721607	4460
01S-05W-25	NENWSE	STEPHENS	SKELLY	J R FRENSLEY H 2						3								13703898	4481
					HXBR	2101	2118	1	17	3	C		1			6	2.8		4481
					HXBR	2490	2508	2	18	3	C		1			3	6.		4481
					UNKN	2970	2988	3	18	3	C		1			4	4.5		4481
01S-05W-25	NWNWNW	STEPHENS	SKELLY	J R FRENSLEY D 4	UNKN	1414	1429	1	15	3	C		2			14	1.1	13703877	4483

SUPPLEMENT TO #4538: ALL SOUTHWEST

T-R-S	LOCATION	COUNTY	OPERATOR	WELLNAME	STRAT UNIT	DEPTH INTERVAL		INT NO	TOTAL FEET	DIAM	COND	REP	NO OF BOXES	FT PER BOX	BOX CAP	NO OF BAGS	FT PER BAG	API NO	FILE NO
01S-05W-25	NWNWNW	STEPHENS	SKELLY	J R FRENSLEY D 4	UNKN	1480	1495	2	15	3	C		2			9	1.6	13703877	4483
					UNKN	2168	2177	3	9	3	C		2			4	2.2		4483
					UNKN	2352	2369	4	17	3	C		1			8	2.1		4483
01S-05W-25	SENWNE	STEPHENS	SKELLY	L R BAKER 1	UNKN	1698	1704	1	6	2.5	C		1			5	1.2	13703851	4469
					HXBR	3010	3020	2	10	2.5	C		2			6	1.7		4469
					HXBR	3120	3136	3	16	2.5	C		2			7	2.3		4469
					DCKH	3272	3290	4	18	2.5	C		2			8	2.3		4469
					DCKH	4162	4180	5	18	2.5	C		1		0	4	4.5		4469
01S-05W-25	SESESW	STEPHENS	SKELLY	FRENSLEY B 8						4								13703921	4485
					SCMR	3837	3897	1	60	4	C		1			15	4.		4485
					SCMR	3903	3920	2	17	4	C		1			3	5.6		4485
					SCMR	3964	3987	3	23	4	C		1			7	3.1		4485
01S-05W-25	SWNWSE	STEPHENS	SKELLY	FRENSLEY H 1	HXBR	1818	1834	1	16	2.5	C		2			14	1.1	13703897	4479
					HXBR	1850	1860	2	10	2.5	C		1			1	10.		4479
					HXBR	2686	2702	3	16	2.5	C		3			14	1.1		4479
					DEES	4105	4112	4	7	2.5	C		1			3	2.3		4479
					DEES	5049	5055	5	6	2.5	C		1			3	2.		4479
01S-05W-25	SWSENW	STEPHENS	SKELLY	DICKERSON UNIT 6	SCMR	4545	4677	1	132	4	W		44	3.	3			13720188	4455
					SCMR	4680	4692	2	12	4	W		4	3.	3				4455
					SCMR	4695	4721	3	26	4	W		9	2.9	3				4455
					SCMR	4746	4813	4	67	4	W		22	3.	3				4455
					SCMR	4816	4836	5	20	4	W		7	2.9	3				4455
01S-05W-25	SWSWNE	STEPHENS	SKELLY	J R FRENSLEY G 1	UNKN	535	540	1	5	2.5	C		1			3	1.6	13703865	4478
					UNKN	984	990	2	6	2.5	C		1			3	2.		4478
					HXBR	2202	2215	3	13	2.5	C		3			12	1.1		4478
					HXBR	2594	2612	4	18	2.5	C		2			9	2.		4478
01S-05W-25	SWSWSW	STEPHENS	SKELLY	FRENSLEY B 1D						3								13703923	4486
					SMPS	8899	8924	1	25	3	C		1			8	3.1		4486
					SMPS	8950	8964	2	14	3	C		1			5	2.8		4486
01S-05W-26	NESESW	STEPHENS	SKELLY	SELBY 54	SCMR	3887	3897	1	10	3.5	W		3	3.3	3			13720149	4454
					SCMR	4004	4025	2	21	3.5	W		6	3.5	3				4454
					SCMR	4028	4040	3	12	3.5	W		4	3.	3				4454
					SCMR	4043	4081	4	38	3.5	W		12	3.2	3				4454

SUPPLEMENT TO #4538: ALL SOUTHWEST

T-R-S	LOCATION	COUNTY	OPERATOR	WELLNAME	STRAT UNIT	DEPTH INTERVAL		INT NO	TOTAL FEET	DIAM	COND	REP	NO OF BOXES	FT PER BOX	BOX CAP	NO OF BAGS	FT PER BAG	API NO	FILE NO
01S-05W-26	NESESW	STEPHENS	SKELLY	SELBY 54	SCMR	4084	4099	5	15	3.5	W		5	3.	3			13720149	4454
					SCMR	4102	4117	6	15	3.5	W		5	3.	3				4454
					SCMR	4120	4134	7	14	3.5	W		5	2.8	3				4454
					SCMR	4137	4159	8	22	3.5	W		8	2.7	3				4454
					SCMR	4162	4176	9	14	3.5	W		5	2.8	3				4454
01S-05W-26	SESW	STEPHENS	SKELLY	SELBY 50	PRMN	680	694	1	14	3.5	W		5	2.8	3			13720054	4452
					PRMN	744	763	2	19	3.5	W		7	2.7	3				4452
					PRMN	979	989	3	10	3.5	W		4	2.5	3				4452
					PRMN	1018	1038	4	20	3.5	W		5	4.	3				4452
01S-05W-26	SWSE	STEPHENS	SKELLY	SELBY 1-D	BRMD	6702	6727	1	25	3	C		2			14	.7	13703986	4502
					TPCK	7432	7436	2	4	3	C		1			3	1.3		4502
01S-05W-26	W2W2SW	STEPHENS	SKELLY	SELBY 51	PRMN	330	389	1	59	3.5	W		10	5.9	3			13720048	4453
					PRMN	415	436	2	21	3.5	W		7	3.	3				4453
					PRMN	451	482	3	31	3.5	W		7	4.4	3				4453
					PRMN	650	692	4	42	3.5	W		11	3.8	3				4453
					PRMN	703	716	5	13	3.5	W		4	3.2					4453
					PRMN	750	771	6	21	3.5	W		5	4.2					4453
					PRMN	796	818	7	22	3.5	W		7	3.1					4453
					PRMN	876	896	8	20	3.5	W		6	3.3					4453
					PRMN	923	942	9	19	3.5	W		4	4.7					4453
					PRMN	963	980	10	17	3.5	W		5	3.4					4453
					PRMN	1010	1037	11	27	3.5	W		6	4.5					4453
01S-05W-35	NENE	STEPHENS	SKELLY	ROBBERSON 4	SCMR	3848	3858	1	10	3	C		1			4	2.5	13700648	4500
					HNTN	4640	4652	2	12	3	C		1			5	2.4		4500
					SLVN	5215	5226	3	11	3	C		1			6	1.8		4500
					BRMD	7013	7018	4	5	3	C		1			2	2.5		4500
					BRMD	7058	7074	5	16	3	C		1			2	8.		4500
					BRMD	7162	7180	6	18	3	C		2			12	1.5		4500
					TPCK	7730	7748	7	18	3	C		2			8	2.3		4500
01S-05W-35	NWNE	STEPHENS	SKELLY	ROBBERSON 5	SLVN	6040	6053	1	13		C		2			10	1.3	13704220	4501
01S-05W-35	SWSWNE	STEPHENS	SKELLY	PERMIAN M 1	PRMN	659	685	1	26	4	W		7	3.7	3			13720424	4466
					PRMN	690	731	2	41	4	W		11	3.7	3				4466
01S-05W-36	NESWNE	STEPHENS	SKELLY	KUENKEL 1	DCKH	2057	2075	1	18	2.5	C		3			14	1.3	13704249	4493

SUPPLEMENT TO #4538: ALL SOUTHWEST

T-R-S	LOCATION	COUNTY	OPERATOR	WELLNAME	STRAT UNIT	DEPTH INTERVAL		INT NO	TOTAL FEET	DIAM	COND	REP	NO OF BOXES	FT PER BOX	BOX CAP	NO OF BAGS	FT PER BAG	API NO	FILE NO
01S-05W-36	NESWNE	STEPHENS	SKELLY	KUENKEL 1	DCKH	2507	2523	2	16	2.5	C		2			4	4.	13704249	4493
					UNKN	3235	3245	3	10	2.5	C		1			4	2.5		4493
					UNKN	3316	3327	4	11	2.5	C		1			6	1.8		4493
01S-05W-36	NWNENW	STEPHENS	SKELLY	DOAK UNIT 3	UNKN	1970	1988	1	18	2.5	C		1			8	2.3	13704263	4474
01S-05W-36	NWNWNW	STEPHENS	SKELLY	FRENSLEY - MARTIN 1	BRMD	6690	6693	1	2.5	3	C		1			1	2.5		4488
					MCLS	7554	7572	2	18	3	C		2			14	1.2		4488
					SMPS	7956	7969	3	13	3	C		1			2	6.5		4488
01S-05W-36	SENW	STEPHENS	SKELLY	MARTIN 1-D	ORVC	7146	7157	1	11	2.5	C		1			5	2.2	13704270	4494
					ORVC	7530	7540	2	10	2.5	C		2			3	3.3		4494
					ORVC	8052	8058	3	6	2.5	C		1			3	2.		4494
01S-05W-36	SWNENW	STEPHENS	SKELLY	DOAK UNIT 1						3								13704260	4473
					HNTN	4785	4815	1	30	3	C		3			15	2.		4473
					HNTN	4845	4853	2	8	3	C		2			7	1.1		4473
02S-02W-17	NWSENE	CARTER	SKELLY	PIERCE C 1	UNKN	2400	2515	1	115	3	C		1			14	8.2	01904232	4498
02S-02W-17	SENENW	CARTER	SKELLY	MOORE 8	UNKN	1363	1373	1	10	3	C		1			3	3.1	01997108	4496
					UNKN	1950	1970	2	20	3	C		1			6	3.3		4496
					UNKN	2784	2799	3	15	3	C		1			8	1.8		4496
02S-02W-17	SESENE	CARTER	SKELLY	M T PIERCE C 2	UNKN	1470	1494	1	24	3.5	C		1			15	1.6	01904233	4499
					UNKN	1610	1622	2	12	3.5	C		1			8	1.5		4499
02S-02W-8	SWSWSE	CARTER	SKELLY	MARY V DREW 3	UNKN	2226	2236	1	10	2.5	C		1			4	2.5	01904044	4475
					UNKN	2360	2378	2	18	2.5	C		2			10	1.8		4475
					DCKH	3762	3768	3	6	2.5	C		1			2	3.		4475
02S-04W-14	NENWSE	STEPHENS	SKELLY	CHILTON MAYO UN 1	BRMD	6658	6665	1	7	3	C		2			7	1.	13700420	4495
					UNKN	6858	6869	2	11	3	C		2			4	2.7		4495
02S-05W-2	NWNWNW	STEPHENS	SKELLY	B H WILSON 1	SPRG	4234	4248	1	14	3.5	C		2			15	.9	13705819	4504
					SPRG	4437	4445	2	8	3.5	C		1			7	1.1		4504
					SIMS	4445	4463	3	18	3.5	C		1			6	3.		4504
					SPRG	4680	4687	4	7	3.5	C		1			2	3.5		4504
02S-06W-8	NWNENW	STEPHENS	WIRT FRANKLIN	DUN. FIRST NATL. 1	UNKN	3017	3602	1	585		C		1			64	9.1	13701843	4443

PETROLEUM CORE CATALOG

SUPPLEMENT TO #4538: ALL NORTHEAST

T-R-S	LOCATION	COUNTY	OPERATOR	WELLNAME	STRAT UNIT	DEPTH INTERVA		INT NO	TOTAL FEET	DIAM	COND	REP	NO OF BOXES	FT PER BOX	BOX CAP	NO OF BAGS	FT PER BAG	API NO	FILE NO
01N-13E-9	SESWSE	ATOKA	AMOCO	L R JENKINS 2	UNKN	10466	10504	1	38	4	SL		5	7.6	7.5			00520199	4354
01N-13E-9	SWNWSE	ATOKA	AMOCO	L R JENKINS 1-A	WPCK	11370	11429	1	59	4	SL		9	6.6	7.5			00520193	4352
03N-16E-12	SESESE	PITTSBURG	AMOCO	O'DAY UNIT 1	ATOK	12677	12734	1	57	4	SL		8	7.1	7.5			12121581	4351
03N-16E-12	SESESE	PITTSBURG	AMOCO	ODAY UNIT 1	ATOK	12677	12734	1	57		C		1			57	1.	12121581	4404
					ATOK	1	55	2	57		C		1			57	1.		4404
03N-16E-2	SESWSE	PITTSBURG	AMOCO	GARRETT UNIT A 1	PSLV	10410	10445	1	35	4	SL		5	7.	7.5			12121375	4355
					PSLV	13259	13311	2	52	4	SL		8	6.5	7.5				4355
03N-16E-2	SESWSE	PITTSBURG	AMOCO	GARRETT UNIT A-1	UNKN	13260	13440	1	180		C		1			19	9.5	12121375	4406
					UNKN			2	180		C		1			26	6.9		4406
03N-16E-5	SENESE	PITTSBURG	AMOCO	ROSSO UNIT 1	ATOK	12469	12522	1	53	4	SL		8	6.6	7.5			12121418	4387
					WPCK	12632	12692	2	60	4	SL		9	6.7	7.5				4387
					ATOK	12469	12521	1	52		C		1			28	1.8		4442
					WPCK	12633	12691	2	58		C		1			12	4.8		4442
03N-16E-7	NESENW	PITTSBURG	AMOCO	JAMES WALLACE 1	UNKN	12572	12628	1	56		C		1	5.6		10	5.8	12121591	4402
04N-11E-27	SE	HUGHES	D&J OIL	NICHOLS 1-27	SVNN	2994	3007	1	13	2.5	W		2	6.5	10			06323511	4516
					BOCH	3007	3726	2	719	2.5	W		77		9.3				4516
					HRSR	3733	3736	3	3	2.5	W		1		3		2.7		4516
04N-16E-34	SWNESE	PITTSBURG	EXXON	GARRETT & CO B-1	SPRO	12378	12460	1	82		C		1			19	4.3	12121539	4405
					WPCK	12477	12657	2	180		C		1			12	15.		4405
					SPRO	12378	12460	3	82		C		1			19	4.3		4405
					WPCK	12477	12657	4	180		C		1			12	15.		4405
04N-17E-25	SWSESE	LATIMER	AMOCO	RETHERFORD 1-A	UNKN	13635	13698	1	63	4	SL		10	6.3	7.5			07720518	4361
04N-17E-27	NESESW	LATIMER	AMOCO	PATTERSON UNIT 1	WPCK	12210	12267	1	57	4	SL		8	7.1	7.5			07720485	4374
04N-17E-31	SESESE	PITTSBURG	EXXON	DAVIS ELLIOT 1	SPRO	11897	11914	1	17	4	SL		2	8.5	10			12121454	4389
					WPCK	11970	12026	2	56	4	SL		6	9.3	10				4389
					WPCK	12060	12131	3	71	4	SL		8	8.9	10				4389
04N-17E-32	SWSESW	PITTSBURG	AMOCO	ZIPPERER UNIT 1	WPCK	12192	12234	1	42	4	SL		6	7.	7.5			12121396	4380
					WPCK	12195	12233	1	38	4	C		1			22	1.7		4407
04N-17E-36	SENESE	LATIMER	AMOCO	MOSE WATTS 2-36	SPRO	12756	12852	1	96		C		1			19	5.	07720661	4399
04N-18E-30	SWSESE	LATIMER	AMOCO	RETHERFORD 1-30	SPRO	12500	12545	1	45	2	SL		7	6.4	7.5			07720607	4373

PANHANDLE

T-R-S	LOCATION	COUNTY	OPERATOR	WELLNAME	STRAT UNIT	DEPTH INTERVAL		INT NO	TOTAL FEET	DIAM	COND	REP	NO OF BOXES	FT PER BOX	BOX CAP	NO OF BAGS	FT PER BAG	API NO	FILE NO
02N-24C-17	W2NENW	BEAVER	ENRON	CATES 2-17	MRRW	7146	7171	1	25	3.5	SL		3	8.	8			00724153	4345
03N-15C-15	NWNW	TEXAS	SKELLY	NASH A 1	MRRW	5985	6012	1	27	3.5	W		9	3.				13920363	4458
					MRRW	6015	6024	2	9	3.5	W		3	3.					4458
					MRRW	6043	6096	3	53	3.5	W		15	3.5					4458
03N-15C-15	W2SESW	TEXAS	SKELLY	HITCH A 1	MRRW	6132	6147	1	15	3.5	W		5	3.	3			13920402	4462
03N-15C-36	SWNESE	TEXAS	REPUBLIC	ARA 2-36	CHRK	5835	5867	1	32	4	SB		11	2.9	3			13922821	4515
					CHRK	5835	5867	1	32	4	SL		4	8.	10				4528
04N-19C-24	SWSWNE	TEXAS	TRUEBLOOD	KIRTON 2-24	CCGV	3956	3985	1	29	4	SB		12	2.4	3			13923063	4398

SUPPLEMENT FORMAT CHANGES

NOTICE TO USERS:

This supplement to our 1999 edition core catalog contains two additional fields that will become a feature of all future editions:

1.) "Box Cap"- Box Capacity.

Used for whole and slabbed cores, this field will help users determine, along with "Feet Per Box," the relative quality of the representation of the interval in question.

Note 1: Intervals with less than 50% representation (i.e., "Feet Per Box" is more than double the available "Box Capacity") will also have a "P" for "Poor" in the "Representation" field.

Note 2: Box capacity does not apply to chips or sidewall cores.

2.) "API NO."- Oklahoma API Number.

Since this collection consists only of Oklahoma holdings, this field will be an eight-digit number beginning with the county code.