Oklahoma
Geological
Survey
1998

Oklahoma Oil and Gas Production by Field, 1994–97

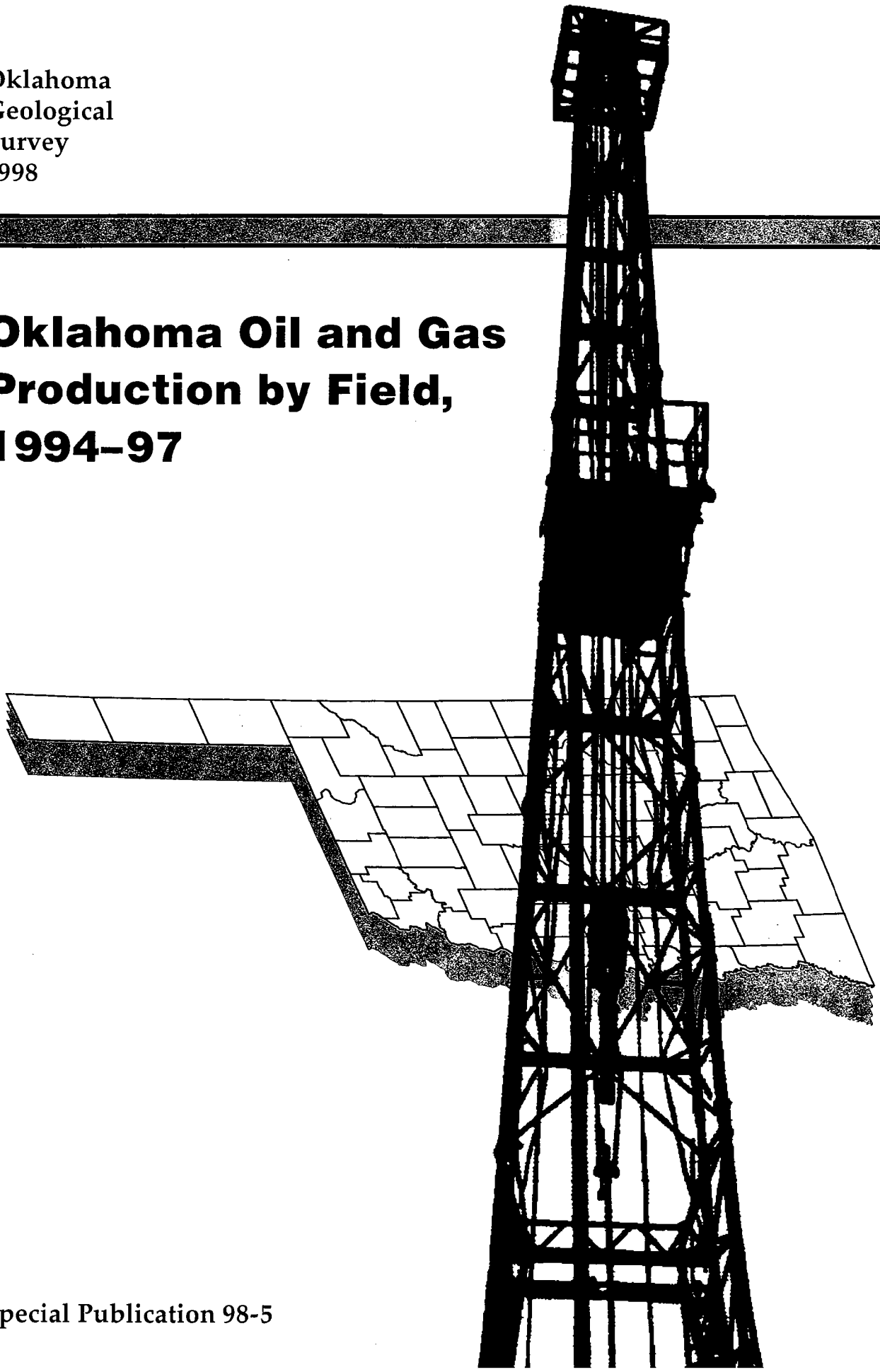

Special Publication 98-5

COUNTY MAP

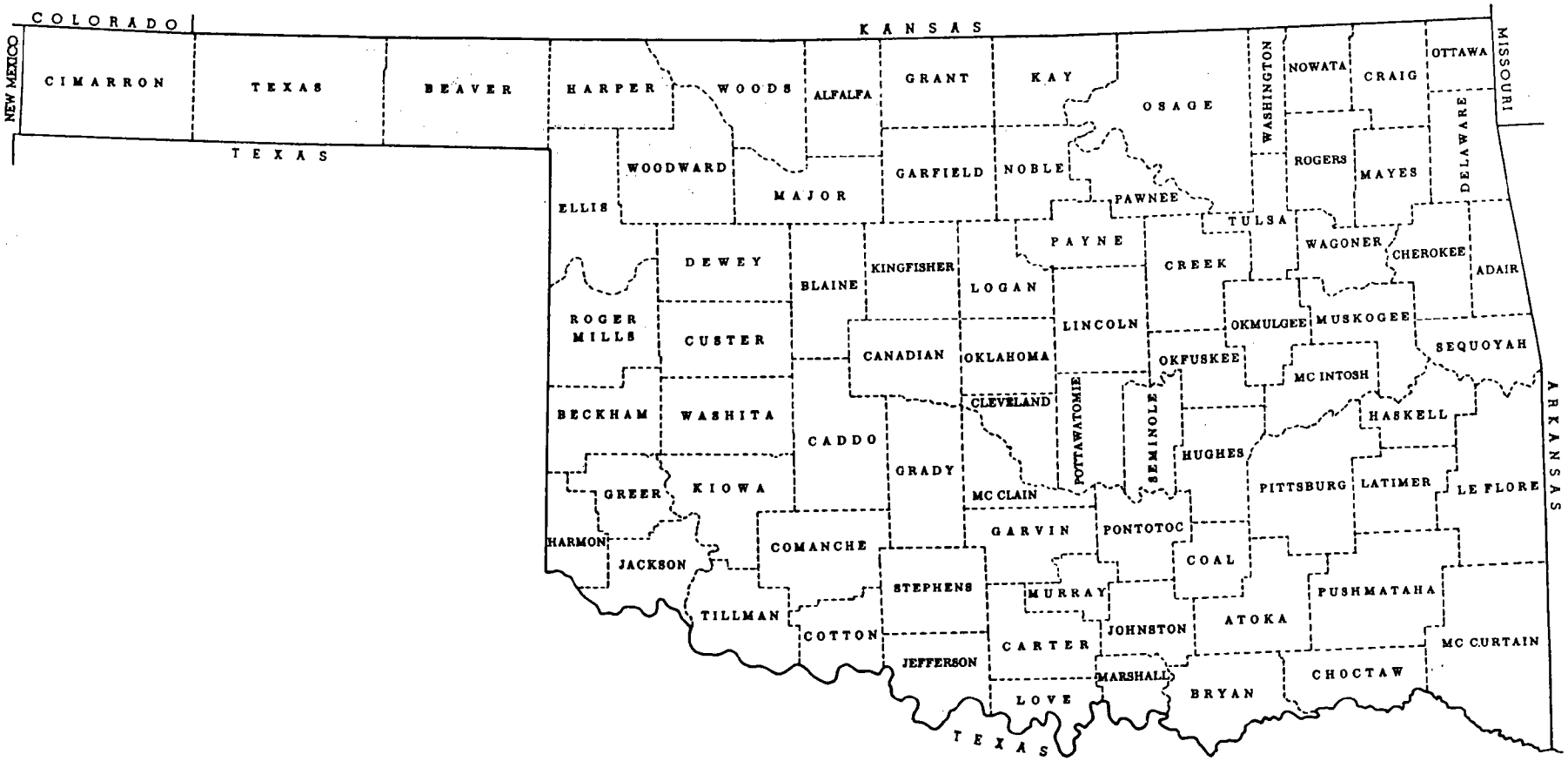
COLORADO
KANSAS
MISSOURI
NEW MEXICO
TEXAS
ARKANSAS
CIMARRON
TEXAS
BEAVER
HARPER
WOODS
ALFALFA
GRANT
KAY
OSAGE
WASHINGTON
NOWATA
CRAIG
OTTAWA
DELAWARE
WOODWARD
MAJOR
GARFIELD
NOBLE
PAWNEE
ROGERS
MAYES
ELLIS
TULSA
WAGONER
CHEROKEE
ADAIR
DEWEY
BLAINE
KINGFISHER
LOGAN
PAYNE
CREEK
ROGER MILLS
CUSTER
LINCOLN
OKMULGEE
MUSKOGEE
SEQUOYAH
CANADIAN
OKLAHOMA
OKFUSKEE
MC INTOSH
BECKHAM
WASHITA
CLEVELAND
POTTAWATOMIE
SEMINOLE
HASKELL
CADDO
HUGHES
GRADY
GREER
KIOWA
MC CLAIN
PITTSBURG
LATIMER
LE FLORE
HARMON
JACKSON
COMANCHE
GARVIN
PONTOTOC
COAL
STEPHENS
MURRAY
PUSHMATAHA
TILLMAN
COTTON
JOHNSTON
ATOKA
CARTER
MC CURTAIN
JEFFERSON
MARSHALL
CHOCTAW
LOVE
BRYAN
TEXAS

Special Publication 98-5
ISSN 0275-0929

Oklahoma Oil and Gas Production by Field, 1994–97

Michelle J. Summers, Coordinator
Mary K. Banken
Christie L. Cooper
Kathy E. Hines
Jane L. Weber

Oklahoma Geological Survey
Charles J. Mankin, *Director*

The University of Oklahoma
Norman, Oklahoma

1998

SPECIAL PUBLICATION SERIES

The Oklahoma Geological Survey's Special Publication series is designed to bring timely geologic information to the public quickly and economically. Review and editing of this material has been minimized in order to expedite publication.

This publication, printed by the Oklahoma Geological Survey, is issued by the Oklahoma Geological Survey as authorized by Title 70, Oklahoma Statutes, 1981, Section 3310, and Title 74, Oklahoma Statutes, 1981, Sections 231–238. 300 copies have been prepared at a cost of $2,776 to the taxpayers of the State of Oklahoma. Copies have been deposited with the Publications Clearinghouse of the Oklahoma Department of Libraries.

CONTENTS

Introduction 1

NRIS Processing Steps 2

Related Information 3

Acknowledgments 3

Part 1.—Production of Oil and Gas by County 5

Part 2.—Unassigned Production of Oil and Gas by County 15

Part 3.—Production of Oil and Gas by Field 23

Part 4.—List of Discontinued Field Names 413

List of Figures

Figure 1. Typical field-production record 1

Figure 2. Production of crude oil in Oklahoma, 1907–97 2

Figure 3. Production of natural gas in Oklahoma, 1947–97 3

Oklahoma Oil and Gas Production by Field, 1994–97

INTRODUCTION

This annual publication provides data on reported oil and gas production and related information for each formally recognized field in the State. The data used to develop this report were extracted from the Natural Resources Information System (NRIS) for Oklahoma, an interdependent set of digital data bases containing monthly oil and gas production by lease, monthly oil and gas production by county, oil- and gas-lease records, an oil- and gas-field–boundary file, and completion reports for all recorded oil and gas wells drilled in the State. NRIS is being developed jointly by the Oklahoma Geological Survey (OGS) and Geo Information Systems (GeoSystems), an organized research unit of the University of Oklahoma.

A typical field record in this publication contains the name of the field, field code, date the field was formally recognized by the Oklahoma Nomenclature Committee (ONC), most recent update of the field boundary by the ONC, county(ies) in which the field is located, estimated size of the field in acres, four years of annual production (1994–97) by commodity, and cumulative production from 1979 through 1997 for the field. Cumulative production data prior to 1979 are not available from the Oklahoma Tax Commission in digital format, and therefore are not included in the NRIS system. Figure 1 is an illustration of a typical field record.

The Oklahoma Nomenclature Committee is a volunteer organization appointed by the Mid-Continent Oil and Gas Association. It is recognized by the State as the official body for formal recognition, naming, and boundary determination for all oil and gas fields in Oklahoma. The ONC concerns itself only with producing areas designated as "fields," "districts," and "gas areas"; it does not address common sources of supply. The following definitions are considered to be basic to the work of the ONC:

- An oil and/or gas "reservoir or pool" is considered to be a single and separate common source of supply located in a single producing horizon.
- An oil and/or gas "field" is considered to be a unified surface area underlain by one or more oil and/or gas reservoirs or pools and is comprised of reasonably contiguous surface acreage.
- An oil and/or gas "district" consists of a multiple number of scattered producing areas—all more or less adjacent and in some instances consisting of separate small oil and/or gas fields—that are grouped together as one producing area for identification purposes.
- A "gas area" is considered to be a large area in which natural gas is produced from the same general source. Producing units may not be contiguous, but the area considered must have a general adjacency. Other oil and/or gas fields may be contained in the general surface description.

Part 1 of this publication includes oil and gas production by county; Part 2 is a summary of production within each county that is not assigned to any formally recognized field. Part 3 of this report is an alphabetical list of all fields, districts, and gas areas that have been formally recognized by the ONC; for the sake of brevity, these are listed as fields. Fields that have been classified as abandoned by the ONC also are included in Part 3 because many have developed production, commonly from new producing intervals, subsequent to abandonment. Part 4 is a listing of discontinued field names. Figure 2 depicts oil production from Statehood (1907) through 1997, and Figure 3 shows gas production from 1947 through 1997 for the State.

ARNETT SE - *025445*

ONC Dates: Named - 1964, Last Update in 1986

Counties - ELLIS

Estimated Total Acres - 15,520

Production	Oil	Condensate	Total Liquids	Assoc. Gas	Natural Gas	Total Gas
1994	29,031	5,731	34,762	248,713	901,272	1,149,985
1995	23,200	5,535	28,735	231,836	837,294	1,069,130
1996	20,975	1,655	22,630	180,524	684,581	865,105
1997	29,149	1,816	30,965	178,305	605,949	784,254
1979-1997	2,324,015	187,848	2,511,863	6,576,085	25,134,013	31,710,098

Figure 1. Typical field-production record. **"ARNETT SE"** is the name of the field assigned by the ONC. ***"025445"*** is the particular code for this field, established by the EIA/DOE. If the code begins with an ***"X,"*** it means that the code is temporary, pending a code assignment by EIA. **"ONC Dates"** refer to the date the field was originally named by the ONC, and the last update of the field's boundary. **"Counties"** refers to the location by county for the field. Multiple counties are listed where the field is located in more than one county. **"Estimated Total Acres"** is the land area included in the boundary of the field. Some of the included acreage in some fields may not be productive. Oil and condensate production are reported in barrels (bbl). Associated and natural gas are reported in thousands of standard cubic feet (Mcf).

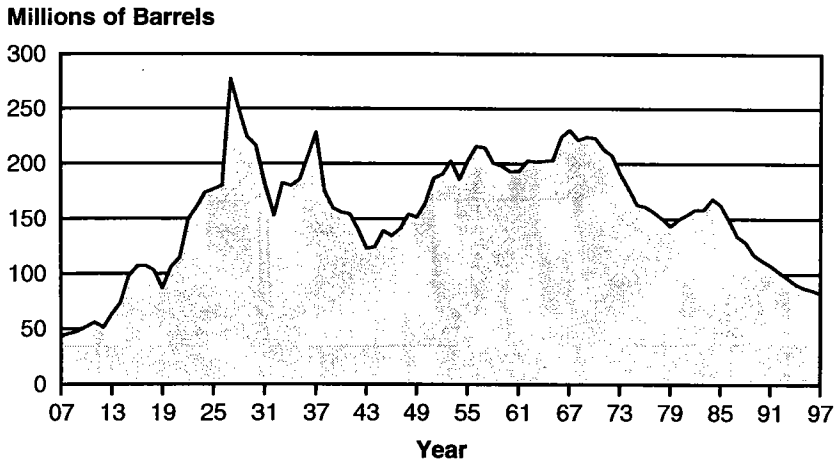

Figure 2. Production of crude oil in Oklahoma from Statehood through 1997.

As noted, the field boundaries used in this publication are those defined by the ONC. Until the ONC determines extensions to a field boundary, some of the State's oil and gas production is classified as "unassigned," i.e., production that is not linked to a recognized field. To the extent that the field production volumes reported in this publication differ from those in other sources, it might be due to the treatment of these unassigned volumes, and whether those sources adhere to field boundaries as defined by the ONC.

The date for the latest revision of a field's boundary is included in the field record as an indication of the completeness of the field production data. When the ONC revises a field boundary, that field's production history also is revised to include the historical production for all leases incorporated into the field by that revision. Thus, changes in annual production totals for some fields will be evident when comparing this publication with those that will be issued in subsequent years. This will be especially true for those fields that are undergoing expansion through extension drilling.

Consolidations of fields by the ONC are addressed in the same manner. All producing leases contained in each of the prior separate fields, plus all additional leases that are contained in any boundary extensions, are included in the new field configuration.

As a further indication of the completeness of the field production data, the volume of unassigned production is listed for each county. An inspection of the unassigned production compared with the total production for a county will give an indication of the potential for under-reporting by field for that county.

Information on field boundaries is documented in the form of "blue sheets" by the Mid-Continent Oil and Gas Association. Copies may be purchased by contacting their offices at (405) 843-5741, or in digital format by contacting the OGS at (405) 325-3031 *or* (800) 330-3996.

NRIS Processing Steps

Field production totals reported in this document have been derived through the processing steps of the NRIS Oil and Gas Production subsystem. Within that subsystem, two primary interrelated files are maintained: the Lease Master and Field Master files. Both of these files are available to the public in printed or machine-readable forms. The two major data sources for this subsystem are the monthly tapes of lease gross production data from the Oklahoma Tax Commission, and the Oklahoma Nomenclature Committee blue sheets that contain the legal descriptions of oil- and gas-field locations. Field codes are obtained from the DOE/EIA Field Code Master List or, if the DOE/EIA code assignment for a new field name is not yet available, from a list of dummy codes (identifiable because they start with an "X") to be used until an official code is assigned.

The Lease Master file contains a historical record of all monthly production volumes since 1979 for each oil and gas lease within the State, and is updated each month based on the input from the Tax Commission tapes. For each product type, each volume transaction that has been reported to the Tax Commission is posted to the respective lease record, including transactions that contain corrections to the volume reports of previous months or years. Data obtained from Tax Commission records also include the lease name, location, producing formation, and operator and purchaser information.

The Field Master file is updated with data regarding new fields, field extensions, or discontinued fields whenever that information is determined by the ONC. Production data are derived for the field file through a computer match process in which the legal descriptions from the field locations are linked to the lease locations from the Tax Commission records. A field code is recorded on each lease record that has been linked to a field, and the volume updates that are posted to those lease records each month are thus aggregated to the field level as part of the routine processing.

In addition to the routine steps to process monthly volume transactions to the lease and field files, special actions are required to address various data-quality issues.

In some areas of the State, there are field boundaries that overlap, primarily with gas areas such as Guymon-Hugoton and Mocane-Laverne. In these areas, a manual review process is required to assure that leases are assigned to appropriate fields. Lease data such as the product type and producing formation are used to help determine appropriate field assignments.

As mentioned previously, there are numerous producing leases that are outside of the recognized boundaries of oil and gas fields. NRIS project staff is working with the ONC to remedy this situation, with priorities given to those areas with the largest volumes of "unassigned production." Numerous maps and reports are generated regularly by GeoSystems and OGS in sup-

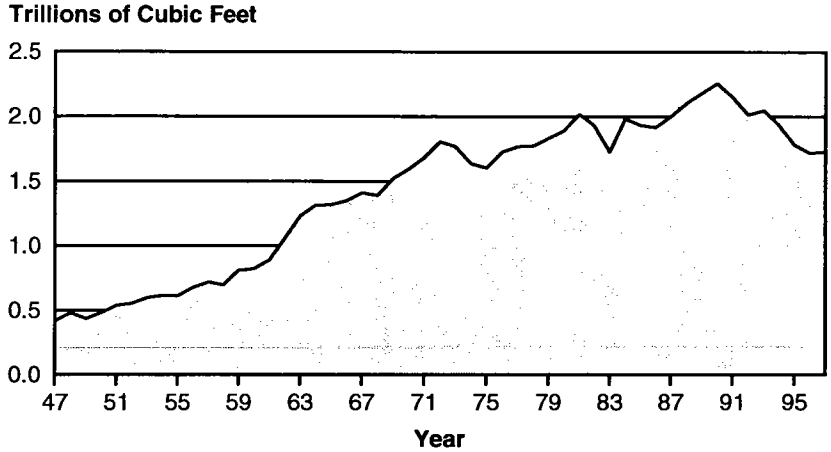

Figure 3. Production of natural gas in Oklahoma from 1947 through 1996.

port of this effort. As the ONC completes their review of an area, the field boundary updates are immediately entered into the NRIS system.

With the large number of transactions reported to the Tax Commission each month, it is inevitable that some data errors will be introduced to the file. Those data errors are particularly obvious when they involve the reporting of production for invalid lease numbers, or when they result in oversized or negative production totals. Some of these errors are later corrected through subsequent Tax Commission transactions, but others are not. In order to maximize the quality of the NRIS production data, the NRIS project staff has undertaken a systematic effort to review obvious data errors and attempt to correct those errors whenever possible. Within this process, care is taken to "undo" any correction that also is addressed by a subsequent Tax Commission transaction. This risk of double-correction is greatest for the most recent data, and so most of the data targeted for review are several years old.

Some errors also exist within the reported lease location data. While some of these errors are detected based on discrepancies between the identified county and the reported township/range, many of them can only be identified through special studies that are focusing on a particular field area. When these problems are detected, the NRIS well data are researched in an attempt to determine accurate locations.

Despite all of these attempts to maximize the data quality in the NRIS system, it must be acknowledged that perfect data require far more resources than can be allocated to NRIS. ***Users of these data must realize that, although the data have undergone some review and correction, there are still weaknesses that require prudent usage.***

Related Information

The NRIS oil- and gas-well file contains more than 430,258 records for wells reported to the Oklahoma Corporation Commission on Form 1002A. Examples of data elements included in the well-file records are the API well number (when available); lease name; location data by legal description; spud, completion, and first production dates; elevation; producing intervals; spacing data; perforations; well test results; producing status of the well; type of completion; formation tops; and casing and cementing information. Latitude and longitude values for well locations are generated using a digital land grid data base provided by Topographic Mapping Company.

The results of various investigations conducted by the OGS and GeoSystems are being included in NRIS. These include data generated in the development of the Oklahoma portion of the Atlas of Major Mid-Continent Gas Reservoirs, published in 1993 by the Bureau of Economic Geology at The University of Texas at Austin. This joint project produced information on all of the major natural gas plays in each state included in the atlas. Records for Oklahoma include data on 390 gas reservoirs in 22 plays. The information generated on each field includes production data, producing intervals, lithologies, trapping mechanisms, and engineering and other petrophysical data.

The Fluvial-Dominated Deltaic (FDD) Petroleum Reservoirs in Oklahoma program, jointly funded by the U.S. Department of Energy (DOE) and the State of Oklahoma, proved so popular that the OGS has continued to produce additional publications and workshops on other petroleum plays in the State. Data compiled through NRIS are critical to the successful development of such plays. Publications on the 10 FDD plays (Morrow, Booch, Layton/Osage-Layton, Skinner, Prue, Red Fork, Tonkawa, Cleveland, Peru, and Bartlesville plays) are available for purchase from the OGS. The Hartshorne play publication also is now available.

Acknowledgments

A joint committee between the Oklahoma Geological Survey and Geo Information Systems was established to prepare this publication. Michelle Summers (OGS) served as coordinator for the project. The other members included Mary Banken (GeoSystems), Christie Cooper (OGS), Kathy Hines (Geosystems), and Jane Weber (OGS). These staff members and others from both organizations made important contributions to the development of this publication and to NRIS, without which publication of *Oklahoma Oil and Gas Production by Field, 1994–97* would not have been possible. Staff members from the Gross Production Division of the Oklahoma Tax Commission provide important, continuing support for the development of NRIS, and the work of the Oklahoma Nomenclature Committee is essential to the success of this effort. The Oklahoma Geological Survey gratefully acknowledges these contributions.

PART 1
Production by County

PART 1. PRODUCTION OF OIL AND GAS BY COUNTY

ADAIR

Production	Oil	Condensate	Total Liquids	Assoc. Gas	Natural Gas	Total Gas
1994	0	0	0	0	0	0
1995	0	0	0	0	0	0
1996	0	0	0	0	0	0
1997	0	0	0	0	0	0
1979-1997	0	0	0	0	0	0

ALFALFA

Production	Oil	Condensate	Total Liquids	Assoc. Gas	Natural Gas	Total Gas
1994	1,068,161	47,036	1,115,197	4,866,732	7,932,532	12,799,264
1995	1,297,609	92,119	1,389,728	4,642,297	7,429,808	12,072,105
1996	1,299,104	80,607	1,379,711	4,140,015	6,706,641	10,846,656
1997	1,098,235	57,719	1,155,954	3,562,772	5,483,183	9,045,955
1979-1997	20,390,520	1,014,623	21,405,143	122,792,699	150,993,458	273,786,157

ATOKA

Production	Oil	Condensate	Total Liquids	Assoc. Gas	Natural Gas	Total Gas
1994	881	0	881	0	3,135,187	3,135,187
1995	452	0	452	0	2,283,893	2,283,893
1996	611	172	783	0	1,934,800	1,934,800
1997	1,021	1	1,022	0	2,039,287	2,039,287
1979-1997	26,354	1,981	28,335	8,982	27,063,118	27,072,100

BEAVER

Production	Oil	Condensate	Total Liquids	Assoc. Gas	Natural Gas	Total Gas
1994	1,683,309	255,824	1,939,133	4,238,256	71,833,536	76,071,792
1995	1,529,680	290,895	1,820,575	3,741,521	69,879,981	73,621,502
1996	1,233,658	267,875	1,501,533	3,397,158	71,136,470	74,533,628
1997	1,038,412	191,364	1,229,776	2,889,647	64,632,081	67,521,728
1979-1997	40,107,711	6,143,030	46,250,741	106,091,652	1,497,403,721	1,603,495,373

BECKHAM

Production	Oil	Condensate	Total Liquids	Assoc. Gas	Natural Gas	Total Gas
1994	215,354	290,596	505,950	256,095	74,369,831	74,625,926
1995	188,170	364,948	553,118	257,462	69,290,927	69,548,389
1996	254,490	315,471	569,961	368,589	69,459,479	69,828,068
1997	242,032	263,131	505,163	380,487	68,143,094	68,523,581
1979-1997	5,044,369	8,909,357	13,953,726	15,755,666	1,435,279,738	1,451,035,404

BLAINE

Production	Oil	Condensate	Total Liquids	Assoc. Gas	Natural Gas	Total Gas
1994	209,514	309,663	519,177	6,760,069	52,685,245	59,445,314
1995	228,781	310,958	539,739	6,021,252	53,157,155	59,178,407
1996	263,558	445,980	709,538	5,419,152	53,317,311	58,736,463
1997	221,185	294,108	515,293	5,093,765	49,473,407	54,567,172
1979-1997	9,282,979	11,502,380	20,785,359	165,370,117	1,376,613,350	1,541,983,467

BRYAN

Production	Oil	Condensate	Total Liquids	Assoc. Gas	Natural Gas	Total Gas
1994	74,527	2,134	76,661	413,012	1,717,496	2,130,508
1995	59,945	1,192	61,137	374,532	1,548,251	1,922,783
1996	64,008	905	64,913	435,133	1,687,029	2,122,162
1997	59,185	771	59,956	306,405	1,959,262	2,265,667
1979-1997	1,818,063	38,045	1,856,108	9,746,036	39,855,048	49,601,084

CADDO

Production	Oil	Condensate	Total Liquids	Assoc. Gas	Natural Gas	Total Gas
1994	2,856,924	474,683	3,331,607	10,773,459	79,069,479	89,842,938
1995	2,516,343	514,901	3,031,244	9,988,248	85,546,559	95,534,807
1996	2,305,976	533,098	2,839,074	7,168,101	86,755,767	93,923,868
1997	2,230,211	462,624	2,692,835	6,419,157	95,429,596	101,848,753
1979-1997	63,323,191	7,389,766	70,712,957	108,933,293	1,592,968,644	1,701,901,937

CANADIAN

Production	Oil	Condensate	Total Liquids	Assoc. Gas	Natural Gas	Total Gas
1994	1,655,763	369,508	2,025,271	14,726,514	52,943,303	67,669,817
1995	1,673,711	322,628	1,996,339	13,394,558	47,857,275	61,251,833
1996	1,572,648	303,211	1,875,859	12,081,617	45,362,004	57,443,621
1997	1,406,629	275,436	1,682,065	11,050,844	46,268,517	57,319,361
1979-1997	41,855,845	10,250,283	52,106,128	525,924,725	1,370,825,447	1,896,750,172

Production by County

CARTER

Production	Oil	Condensate	Total Liquids	Assoc. Gas	Natural Gas	Total Gas
1994	11,710,745	24,658	11,735,403	12,192,920	6,738,703	18,931,623
1995	11,462,052	19,420	11,481,472	11,106,868	6,139,369	17,246,237
1996	11,089,674	25,216	11,114,890	11,511,196	7,212,565	18,723,761
1997	10,741,294	40,508	10,781,802	11,844,913	6,381,801	18,226,714
1979-1997	260,500,927	633,313	261,134,240	261,983,581	103,777,423	365,761,004

CHEROKEE

Production	Oil	Condensate	Total Liquids	Assoc. Gas	Natural Gas	Total Gas
1994	0	0	0	0	0	0
1995	0	0	0	0	0	0
1996	0	0	0	0	0	0
1997	0	0	0	0	0	0
1979-1997	0	0	0	0	0	0

CHOCTAW

Production	Oil	Condensate	Total Liquids	Assoc. Gas	Natural Gas	Total Gas
1994	0	0	0	0	0	0
1995	0	0	0	0	0	0
1996	0	0	0	0	0	0
1997	0	0	0	0	0	0
1979-1997	0	0	0	0	0	0

CIMARRON

Production	Oil	Condensate	Total Liquids	Assoc. Gas	Natural Gas	Total Gas
1994	256,411	13,086	269,497	398,986	6,375,288	6,774,274
1995	260,623	9,602	270,225	348,294	4,871,189	5,219,483
1996	215,630	5,625	221,255	263,101	4,372,378	4,635,479
1997	171,281	5,462	176,743	229,117	3,920,579	4,149,696
1979-1997	8,163,600	184,858	8,348,458	12,219,305	213,564,838	225,784,143

CLEVELAND

Production	Oil	Condensate	Total Liquids	Assoc. Gas	Natural Gas	Total Gas
1994	1,042,978	10,550	1,053,528	2,319,515	975,071	3,294,586
1995	985,382	12,073	997,455	2,150,728	984,341	3,135,069
1996	909,231	14,010	923,241	1,955,837	1,160,527	3,116,364
1997	950,786	6,524	957,310	1,873,032	950,145	2,823,177
1979-1997	36,428,221	210,570	36,638,791	73,449,731	24,544,696	97,994,427

COAL

Production	Oil	Condensate	Total Liquids	Assoc. Gas	Natural Gas	Total Gas
1994	146,980	6,892	153,872	264,443	4,498,145	4,762,588
1995	159,138	3,698	162,836	239,055	4,217,529	4,456,584
1996	185,438	5,809	191,247	295,873	4,638,231	4,934,104
1997	163,666	7,426	171,092	254,267	5,421,480	5,675,747
1979-1997	3,573,356	40,879	3,614,235	4,021,679	100,132,857	104,154,536

COMANCHE

Production	Oil	Condensate	Total Liquids	Assoc. Gas	Natural Gas	Total Gas
1994	289,153	20,291	309,444	548,153	4,751,075	5,299,228
1995	280,572	13,363	293,935	525,460	4,525,572	5,051,032
1996	314,101	14,804	328,905	345,242	5,219,582	5,564,824
1997	201,462	13,503	214,965	302,080	5,413,806	5,715,886
1979-1997	4,687,741	384,454	5,072,195	5,673,314	126,392,698	132,066,012

COTTON

Production	Oil	Condensate	Total Liquids	Assoc. Gas	Natural Gas	Total Gas
1994	254,807	0	254,807	0	0	0
1995	234,867	0	234,867	0	0	0
1996	217,303	0	217,303	14,444	18,073	32,517
1997	207,393	0	207,393	18,965	19,470	38,435
1979-1997	6,647,825	2,173	6,649,998	1,237,037	2,127,286	3,364,323

CRAIG

Production	Oil	Condensate	Total Liquids	Assoc. Gas	Natural Gas	Total Gas
1994	3,358	0	3,358	0	0	0
1995	2,782	0	2,782	0	0	0
1996	2,189	0	2,189	0	0	0
1997	2,211	0	2,211	0	318	318
1979-1997	107,520	0	107,520	0	636,587	636,587

Production by County

CREEK

Production	Oil	Condensate	Total Liquids	Assoc. Gas	Natural Gas	Total Gas
1994	3,384,231	9,047	3,393,278	2,310,631	1,603,614	3,914,245
1995	3,180,095	8,181	3,188,276	2,322,754	1,462,642	3,785,396
1996	3,132,905	6,191	3,139,096	2,227,354	1,297,634	3,524,988
1997	2,997,690	4,112	3,001,802	2,154,971	1,138,723	3,293,694
1979-1997	94,962,668	122,708	95,085,376	66,446,980	48,325,575	114,772,555

CUSTER

Production	Oil	Condensate	Total Liquids	Assoc. Gas	Natural Gas	Total Gas
1994	140,367	1,269,094	1,409,461	4,867,911	107,162,124	112,030,035
1995	114,684	1,001,129	1,115,813	3,516,524	90,330,149	93,846,673
1996	141,630	868,689	1,010,319	2,209,461	86,443,664	88,653,125
1997	121,318	795,385	916,703	2,847,250	84,910,489	87,757,739
1979-1997	5,683,293	28,983,685	34,666,978	69,735,285	1,938,209,251	2,007,944,536

DELAWARE

Production	Oil	Condensate	Total Liquids	Assoc. Gas	Natural Gas	Total Gas
1994	0	0	0	0	0	0
1995	0	0	0	0	0	0
1996	0	0	0	0	0	0
1997	0	0	0	0	0	0
1979-1997	0	0	0	0	0	0

DEWEY

Production	Oil	Condensate	Total Liquids	Assoc. Gas	Natural Gas	Total Gas
1994	578,637	321,590	900,227	10,062,464	38,680,726	48,743,190
1995	564,518	286,271	850,789	8,385,783	36,648,397	45,034,180
1996	524,432	253,783	778,215	6,480,410	35,997,037	42,477,447
1997	525,255	235,044	760,299	5,467,017	34,961,946	40,428,963
1979-1997	27,264,930	9,636,142	36,901,072	236,016,890	967,282,116	1,203,299,006

ELLIS

Production	Oil	Condensate	Total Liquids	Assoc. Gas	Natural Gas	Total Gas
1994	416,767	167,044	583,811	1,457,015	30,410,578	31,867,593
1995	533,893	164,639	698,532	1,486,403	31,997,196	33,483,599
1996	640,065	191,434	831,499	4,713,550	32,528,082	37,241,632
1997	683,433	216,339	899,772	3,215,940	35,020,370	38,236,310
1979-1997	11,703,761	4,896,343	16,600,104	55,291,279	597,850,341	653,141,620

GARFIELD

Production	Oil	Condensate	Total Liquids	Assoc. Gas	Natural Gas	Total Gas
1994	1,169,511	111,736	1,281,247	14,125,013	11,998,447	26,123,460
1995	946,729	87,049	1,033,778	13,209,186	11,874,390	25,083,576
1996	905,020	92,054	997,074	12,517,704	11,191,411	23,709,115
1997	842,483	80,287	922,770	11,715,839	10,961,220	22,677,059
1979-1997	43,118,483	3,375,209	46,493,692	521,639,396	364,089,138	885,728,534

GARVIN

Production	Oil	Condensate	Total Liquids	Assoc. Gas	Natural Gas	Total Gas
1994	4,550,691	95,918	4,646,609	32,922,360	10,902,657	43,825,017
1995	4,582,953	137,348	4,720,301	31,966,337	9,885,346	41,851,683
1996	4,453,911	120,159	4,574,070	31,291,633	9,807,863	41,099,496
1997	4,258,261	181,358	4,439,619	31,859,792	9,385,981	41,245,773
1979-1997	115,831,252	2,401,291	118,232,543	608,537,433	183,626,662	792,164,095

GRADY

Production	Oil	Condensate	Total Liquids	Assoc. Gas	Natural Gas	Total Gas
1994	3,645,034	621,634	4,266,668	30,723,643	81,581,435	112,305,078
1995	3,731,762	626,740	4,358,502	30,280,679	77,754,327	108,035,006
1996	3,661,454	798,479	4,459,933	25,648,140	85,632,692	111,280,832
1997	4,341,729	819,626	5,161,355	23,286,794	80,194,545	103,481,339
1979-1997	101,000,193	19,045,673	120,045,866	359,229,683	1,753,149,805	2,112,379,488

GRANT

Production	Oil	Condensate	Total Liquids	Assoc. Gas	Natural Gas	Total Gas
1994	1,206,071	32,689	1,238,760	2,644,496	2,289,856	4,934,352
1995	961,700	27,101	988,801	2,128,405	1,773,191	3,901,596
1996	906,054	23,067	929,121	1,901,462	1,731,070	3,632,532
1997	846,756	21,169	867,925	1,887,228	1,886,573	3,773,801
1979-1997	34,109,450	559,995	34,669,445	94,518,123	97,328,880	191,847,003

Production by County

GREER

Production	Oil	Condensate	Total Liquids	Assoc. Gas	Natural Gas	Total Gas
1994	8,258	0	8,258	59	158,183	158,242
1995	6,369	0	6,369	1,059	178,703	179,762
1996	6,329	0	6,329	773	169,409	170,182
1997	5,857	0	5,857	804	153,863	154,667
1979-1997	197,815	3,726	201,541	21,195	6,979,734	7,000,929

HARMON

Production	Oil	Condensate	Total Liquids	Assoc. Gas	Natural Gas	Total Gas
1994	19,019	0	19,019	0	0	0
1995	15,657	0	15,657	0	0	0
1996	14,554	0	14,554	0	0	0
1997	10,984	0	10,984	0	0	0
1979-1997	867,158	0	867,158	0	0	0

HARPER

Production	Oil	Condensate	Total Liquids	Assoc. Gas	Natural Gas	Total Gas
1994	168,761	110,450	279,211	674,841	46,779,820	47,454,661
1995	156,501	102,084	258,585	955,024	43,915,923	44,870,947
1996	166,297	94,933	261,230	542,735	41,235,332	41,778,067
1997	172,064	119,794	291,858	355,700	37,476,144	37,831,844
1979-1997	5,174,912	2,727,379	7,902,291	15,914,154	1,033,576,450	1,049,490,604

HASKELL

Production	Oil	Condensate	Total Liquids	Assoc. Gas	Natural Gas	Total Gas
1994	8,877	0	8,877	0	30,152,116	30,152,116
1995	0	0	0	0	34,250,633	34,250,633
1996	0	0	0	7,316	30,166,111	30,173,427
1997	0	0	0	516	23,939,702	23,940,218
1979-1997	8,877	0	8,877	1,374,893	683,385,288	684,760,181

HUGHES

Production	Oil	Condensate	Total Liquids	Assoc. Gas	Natural Gas	Total Gas
1994	618,133	37,911	656,044	917,949	9,998,612	10,916,561
1995	563,416	32,074	595,490	825,898	8,853,014	9,678,912
1996	512,079	23,496	535,575	873,472	8,459,907	9,333,379
1997	457,071	24,331	481,402	836,419	8,166,119	9,002,538
1979-1997	17,654,763	411,398	18,066,161	23,037,911	203,992,738	227,030,649

JACKSON

Production	Oil	Condensate	Total Liquids	Assoc. Gas	Natural Gas	Total Gas
1994	59,986	0	59,986	0	0	0
1995	101,650	0	101,650	0	0	0
1996	203,053	0	203,053	0	0	0
1997	185,156	0	185,156	0	0	0
1979-1997	1,767,097	0	1,767,097	0	0	0

JEFFERSON

Production	Oil	Condensate	Total Liquids	Assoc. Gas	Natural Gas	Total Gas
1994	432,435	0	432,435	37,206	95,021	132,227
1995	265,952	0	265,952	31,603	18,759	50,362
1996	230,485	0	230,485	22,127	24,474	46,601
1997	231,970	0	231,970	15,652	27,660	43,312
1979-1997	12,969,023	302	12,969,325	3,215,415	416,330	3,631,745

JOHNSTON

Production	Oil	Condensate	Total Liquids	Assoc. Gas	Natural Gas	Total Gas
1994	139	29	168	0	7,685	7,685
1995	0	0	0	0	4,046	4,046
1996	0	29	29	0	5,383	5,383
1997	0	15	15	0	4,557	4,557
1979-1997	13,438	5,818	19,256	40	160,894	160,934

KAY

Production	Oil	Condensate	Total Liquids	Assoc. Gas	Natural Gas	Total Gas
1994	1,128,285	8,768	1,137,053	1,263,528	1,183,203	2,446,731
1995	1,005,408	16,386	1,021,794	1,156,834	894,063	2,050,897
1996	946,825	13,395	960,220	889,680	624,531	1,514,211
1997	969,792	11,501	981,293	1,206,929	659,287	1,866,216
1979-1997	25,143,300	89,996	25,233,296	26,454,198	29,014,602	55,468,800

Production by County

KINGFISHER

Production	Oil	Condensate	Total Liquids	Assoc. Gas	Natural Gas	Total Gas
1994	2,057,711	151,843	2,209,554	23,090,799	19,106,198	42,196,997
1995	2,076,707	248,269	2,324,976	23,143,421	19,712,958	42,856,379
1996	1,903,811	145,704	2,049,515	23,141,610	17,704,620	40,846,230
1997	1,628,243	119,387	1,747,630	21,594,059	16,140,450	37,734,509
1979-1997	73,718,824	3,816,755	77,535,579	715,554,284	402,440,514	1,117,994,798

KIOWA

Production	Oil	Condensate	Total Liquids	Assoc. Gas	Natural Gas	Total Gas
1994	46,052	156	46,208	0	150,568	150,568
1995	40,573	457	41,030	0	90,336	90,336
1996	44,648	326	44,974	0	78,953	78,953
1997	45,134	11,007	56,141	0	5,366,317	5,366,317
1979-1997	1,393,156	27,748	1,420,904	455,177	8,940,839	9,396,016

LATIMER

Production	Oil	Condensate	Total Liquids	Assoc. Gas	Natural Gas	Total Gas
1994	0	1,096	1,096	6,162	172,852,292	172,858,454
1995	0	371	371	10,933	150,156,033	150,166,966
1996	0	0	0	0	135,055,722	135,055,722
1997	0	0	0	0	133,131,976	133,131,976
1979-1997	0	2,420	2,420	195,437	2,169,317,357	2,169,512,794

LE FLORE

Production	Oil	Condensate	Total Liquids	Assoc. Gas	Natural Gas	Total Gas
1994	0	0	0	0	37,552,708	37,552,708
1995	0	0	0	0	33,705,391	33,705,391
1996	0	0	0	0	28,919,657	28,919,657
1997	0	0	0	0	25,517,965	25,517,965
1979-1997	143	0	143	89,380	510,055,586	510,144,966

LINCOLN

Production	Oil	Condensate	Total Liquids	Assoc. Gas	Natural Gas	Total Gas
1994	1,080,265	32,101	1,112,366	4,782,120	3,283,390	8,065,510
1995	1,057,554	28,298	1,085,852	5,106,739	3,375,002	8,481,741
1996	1,125,706	26,235	1,151,941	5,317,428	3,512,068	8,829,496
1997	1,357,459	15,857	1,373,316	5,438,746	3,481,040	8,919,786
1979-1997	27,233,801	543,926	27,777,727	72,015,156	106,692,992	178,708,148

LOGAN

Production	Oil	Condensate	Total Liquids	Assoc. Gas	Natural Gas	Total Gas
1994	1,038,173	18,300	1,056,473	8,614,348	2,740,094	11,354,442
1995	1,098,917	15,795	1,114,712	8,199,086	2,320,343	10,519,429
1996	946,794	15,074	961,868	7,983,968	2,285,313	10,269,281
1997	860,226	14,743	874,969	7,739,050	2,258,053	9,997,103
1979-1997	33,349,383	839,812	34,189,195	243,926,598	81,846,655	325,773,253

LOVE

Production	Oil	Condensate	Total Liquids	Assoc. Gas	Natural Gas	Total Gas
1994	667,333	9,372	676,705	788,893	1,837,332	2,626,225
1995	582,188	11,113	593,301	620,232	1,664,835	2,285,067
1996	585,878	10,103	595,981	587,677	1,912,224	2,499,901
1997	577,283	6,891	584,174	682,679	3,130,568	3,813,247
1979-1997	24,064,456	452,803	24,517,259	26,001,257	54,716,634	80,717,891

MAJOR

Production	Oil	Condensate	Total Liquids	Assoc. Gas	Natural Gas	Total Gas
1994	3,532,696	492,617	4,025,313	30,011,134	40,825,083	70,836,217
1995	3,066,580	469,032	3,535,612	27,338,347	38,804,229	66,142,576
1996	2,618,123	434,828	3,052,951	25,827,751	36,910,167	62,737,918
1997	2,417,602	434,421	2,852,023	25,029,349	35,828,568	60,857,917
1979-1997	65,249,156	11,229,677	76,478,833	703,174,362	850,724,020	1,553,898,382

MARSHALL

Production	Oil	Condensate	Total Liquids	Assoc. Gas	Natural Gas	Total Gas
1994	282,014	13,559	295,573	2,229,052	3,961,029	6,190,081
1995	241,443	11,324	252,767	1,688,702	4,123,854	5,812,556
1996	247,717	9,553	257,270	1,608,193	4,322,305	5,930,498
1997	214,249	10,895	225,144	1,446,538	3,933,427	5,379,965
1979-1997	7,705,391	478,125	8,183,516	41,508,548	84,011,031	125,519,579

Production by County

MAYES

Production	Oil	Condensate	Total Liquids	Assoc. Gas	Natural Gas	Total Gas
1994	38,092	0	38,092	0	37	37
1995	33,031	0	33,031	0	77	77
1996	35,150	0	35,150	0	65	65
1997	29,102	0	29,102	0	65	65
1979-1997	748,905	0	748,905	0	17,363	17,363

MC CLAIN

Production	Oil	Condensate	Total Liquids	Assoc. Gas	Natural Gas	Total Gas
1994	1,735,732	38,829	1,774,561	15,788,488	6,564,448	22,352,936
1995	1,558,193	41,970	1,600,163	14,648,388	6,726,624	21,375,012
1996	1,418,340	81,603	1,499,943	13,786,113	6,376,250	20,162,363
1997	1,328,912	70,754	1,399,666	12,835,187	6,194,437	19,029,624
1979-1997	53,491,707	922,950	54,414,657	298,456,343	122,492,395	420,948,738

MC CURTAIN

Production	Oil	Condensate	Total Liquids	Assoc. Gas	Natural Gas	Total Gas
1994	0	0	0	0	0	0
1995	0	0	0	0	0	0
1996	0	0	0	0	0	0
1997	0	0	0	0	0	0
1979-1997	2,305	0	2,305	0	0	0

MC INTOSH

Production	Oil	Condensate	Total Liquids	Assoc. Gas	Natural Gas	Total Gas
1994	1,539	2,299	3,838	7,810	3,204,782	3,212,592
1995	1,338	3,190	4,528	7,184	3,227,192	3,234,376
1996	417	1,524	1,941	8,004	2,429,627	2,437,631
1997	561	524	1,085	7,939	2,945,497	2,953,436
1979-1997	61,289	15,762	77,051	998,067	98,095,433	99,093,500

MURRAY

Production	Oil	Condensate	Total Liquids	Assoc. Gas	Natural Gas	Total Gas
1994	838,248	0	838,248	91,329	34,036	125,365
1995	823,882	0	823,882	79,714	240	79,954
1996	752,986	0	752,986	63,894	0	63,894
1997	606,383	0	606,383	37,011	0	37,011
1979-1997	26,628,384	103,173	26,731,557	4,353,658	1,974,344	6,328,002

MUSKOGEE

Production	Oil	Condensate	Total Liquids	Assoc. Gas	Natural Gas	Total Gas
1994	141,492	80	141,572	62,222	463,827	526,049
1995	119,126	157	119,283	40,205	426,948	467,153
1996	111,045	237	111,282	39,927	428,196	468,123
1997	85,928	140	86,068	35,456	661,791	697,247
1979-1997	4,581,449	7,649	4,589,098	2,181,604	15,443,224	17,624,828

NOBLE

Production	Oil	Condensate	Total Liquids	Assoc. Gas	Natural Gas	Total Gas
1994	1,512,150	17,970	1,530,120	3,415,042	1,031,181	4,446,223
1995	1,343,520	13,655	1,357,175	3,106,284	792,315	3,898,599
1996	1,235,730	13,965	1,249,695	2,811,119	946,925	3,758,044
1997	1,332,182	9,794	1,341,976	3,148,493	925,931	4,074,424
1979-1997	46,858,060	399,994	47,258,054	106,769,607	26,908,668	133,678,275

NOWATA

Production	Oil	Condensate	Total Liquids	Assoc. Gas	Natural Gas	Total Gas
1994	329,695	0	329,695	77,248	316,597	393,845
1995	284,046	0	284,046	107,153	291,432	398,585
1996	245,914	0	245,914	108,489	518,565	627,054
1997	246,161	0	246,161	198,885	763,342	962,227
1979-1997	8,705,759	1,077	8,706,836	1,996,420	12,249,582	14,246,002

OKFUSKEE

Production	Oil	Condensate	Total Liquids	Assoc. Gas	Natural Gas	Total Gas
1994	890,354	29,030	919,384	1,851,076	2,376,057	4,227,133
1995	745,517	25,980	771,497	1,653,170	2,103,112	3,756,282
1996	703,480	14,967	718,447	1,558,827	1,883,780	3,442,607
1997	672,242	11,637	683,879	1,571,435	2,102,460	3,673,895
1979-1997	17,784,308	291,712	18,076,020	27,090,599	74,810,826	101,901,425

Production by County

OKLAHOMA

Production	Oil	Condensate	Total Liquids	Assoc. Gas	Natural Gas	Total Gas
1994	2,711,938	139,944	2,851,882	13,025,794	9,441,157	22,466,951
1995	2,398,659	292,385	2,691,044	11,621,014	9,554,257	21,175,271
1996	2,249,975	169,458	2,419,433	10,959,960	7,966,938	18,926,898
1997	2,185,510	111,845	2,297,355	10,686,465	7,314,193	18,000,658
1979-1997	53,335,941	2,517,637	55,853,578	247,754,363	163,705,188	411,459,551

OKMULGEE

Production	Oil	Condensate	Total Liquids	Assoc. Gas	Natural Gas	Total Gas
1994	728,210	4,846	733,056	579,637	2,152,230	2,731,867
1995	669,582	3,105	672,687	588,528	1,599,650	2,188,178
1996	624,297	3,384	627,681	624,891	1,672,543	2,297,434
1997	538,434	4,253	542,687	492,453	1,656,123	2,148,576
1979-1997	20,938,026	161,670	21,099,696	18,381,825	84,003,688	102,385,513

OSAGE

Production	Oil	Condensate	Total Liquids	Assoc. Gas	Natural Gas	Total Gas
1994	5,039,916	81	5,039,997	2,150,950	1,523,867	3,674,817
1995	4,802,557	508	4,803,065	1,833,474	1,603,233	3,436,707
1996	4,932,835	287	4,933,122	1,330,224	1,351,695	2,681,919
1997	4,661,757	282	4,662,039	1,238,160	1,362,243	2,600,403
1979-1997	140,973,333	15,101	140,988,434	67,436,843	62,171,944	129,608,787

OTTAWA

Production	Oil	Condensate	Total Liquids	Assoc. Gas	Natural Gas	Total Gas
1994	0	0	0	0	0	0
1995	0	0	0	0	0	0
1996	0	0	0	0	0	0
1997	0	0	0	0	0	0
1979-1997	0	0	0	0	0	0

PAWNEE

Production	Oil	Condensate	Total Liquids	Assoc. Gas	Natural Gas	Total Gas
1994	852,660	521	853,181	1,159,270	174,178	1,333,448
1995	799,773	966	800,739	1,031,407	110,858	1,142,265
1996	743,656	2,429	746,085	893,673	77,534	971,207
1997	683,603	1,901	685,504	750,306	125,742	876,048
1979-1997	31,271,743	20,840	31,292,583	65,516,406	9,244,729	74,761,135

PAYNE

Production	Oil	Condensate	Total Liquids	Assoc. Gas	Natural Gas	Total Gas
1994	1,382,667	4,067	1,386,734	2,255,796	562,277	2,818,073
1995	1,309,475	4,232	1,313,707	2,244,339	393,762	2,638,101
1996	1,209,994	3,984	1,213,978	2,214,850	932,147	3,146,997
1997	1,130,566	4,112	1,134,678	2,228,795	797,799	3,026,594
1979-1997	34,407,998	83,416	34,491,414	59,567,920	20,658,812	80,226,732

PITTSBURG

Production	Oil	Condensate	Total Liquids	Assoc. Gas	Natural Gas	Total Gas
1994	8,657	844	9,501	0	83,468,137	83,468,137
1995	1	728	729	0	77,965,766	77,965,766
1996	166	340	506	4,769	78,164,103	78,168,872
1997	0	450	450	0	77,259,330	77,259,330
1979-1997	10,712	5,810	16,522	107,479	1,380,355,694	1,380,463,173

PONTOTOC

Production	Oil	Condensate	Total Liquids	Assoc. Gas	Natural Gas	Total Gas
1994	3,070,948	155	3,071,103	279,457	333,386	612,843
1995	2,916,459	0	2,916,459	105,088	281,118	386,206
1996	2,992,881	316	2,993,197	119,655	286,798	406,453
1997	3,109,483	94	3,109,577	100,542	318,442	418,984
1979-1997	81,781,455	41,647	81,823,102	11,392,189	7,477,137	18,869,326

POTTAWATOMIE

Production	Oil	Condensate	Total Liquids	Assoc. Gas	Natural Gas	Total Gas
1994	2,650,379	1,810	2,652,189	1,480,654	169,632	1,650,286
1995	2,517,046	1,771	2,518,817	1,185,923	174,545	1,360,468
1996	2,661,868	1,556	2,663,424	993,471	170,696	1,164,167
1997	2,797,149	1,436	2,798,585	796,673	139,637	936,310
1979-1997	66,970,331	72,701	67,043,032	72,521,835	7,093,815	79,615,650

Production by County

PUSHMATAHA

Production	Oil	Condensate	Total Liquids	Assoc. Gas	Natural Gas	Total Gas
1994	0	0	0	0	0	0
1995	0	0	0	0	0	0
1996	0	0	0	0	0	0
1997	0	0	0	0	0	0
1979-1997	0	0	0	0	44,619	44,619

ROGER MILLS

Production	Oil	Condensate	Total Liquids	Assoc. Gas	Natural Gas	Total Gas
1994	231,942	988,523	1,220,465	761,663	189,284,674	190,046,337
1995	174,674	871,050	1,045,724	585,128	170,370,603	170,955,731
1996	174,595	811,496	986,091	2,545,187	166,644,116	169,189,303
1997	157,103	745,183	902,286	1,458,120	161,352,324	162,810,444
1979-1997	4,507,239	14,574,153	19,081,392	17,128,563	2,897,247,397	2,914,375,960

ROGERS

Production	Oil	Condensate	Total Liquids	Assoc. Gas	Natural Gas	Total Gas
1994	59,769	268	60,037	27,575	131,144	158,719
1995	53,462	0	53,462	21,826	182,064	203,890
1996	48,108	0	48,108	23,616	115,382	138,998
1997	52,093	0	52,093	17,584	189,934	207,518
1979-1997	2,457,697	1,018	2,458,715	691,580	6,162,281	6,853,861

SEMINOLE

Production	Oil	Condensate	Total Liquids	Assoc. Gas	Natural Gas	Total Gas
1994	2,476,877	4,449	2,481,326	1,056,674	791,851	1,848,525
1995	2,261,518	6,687	2,268,205	890,339	567,179	1,457,518
1996	2,264,249	7,312	2,271,561	933,856	478,996	1,412,852
1997	2,381,671	7,176	2,388,847	1,103,136	387,435	1,490,571
1979-1997	69,793,521	151,963	69,945,484	29,595,902	24,902,340	54,498,242

SEQUOYAH

Production	Oil	Condensate	Total Liquids	Assoc. Gas	Natural Gas	Total Gas
1994	0	0	0	0	6,892,452	6,892,452
1995	0	0	0	0	6,268,557	6,268,557
1996	0	0	0	0	5,657,491	5,657,491
1997	0	0	0	0	6,921,204	6,921,204
1979-1997	0	0	0	0	92,055,827	92,055,827

STEPHENS

Production	Oil	Condensate	Total Liquids	Assoc. Gas	Natural Gas	Total Gas
1994	7,115,037	256,404	7,371,441	17,004,076	31,231,088	48,235,164
1995	7,257,461	331,148	7,588,609	19,805,481	30,970,901	50,776,382
1996	7,381,174	528,304	7,909,478	20,903,203	36,150,541	57,053,744
1997	7,172,219	564,825	7,737,044	19,163,637	33,260,070	52,423,707
1979-1997	203,304,712	4,575,431	207,880,143	459,477,785	443,026,211	902,503,996

TEXAS

Production	Oil	Condensate	Total Liquids	Assoc. Gas	Natural Gas	Total Gas
1994	1,925,139	49,936	1,975,075	1,373,591	108,080,816	109,454,407
1995	2,052,448	44,801	2,097,249	1,230,445	101,927,801	103,158,246
1996	2,275,544	46,855	2,322,399	1,259,345	98,519,153	99,778,498
1997	3,024,192	81,141	3,105,333	1,813,341	101,237,072	103,050,413
1979-1997	66,430,359	1,731,746	68,162,105	61,303,448	2,105,985,142	2,167,288,590

TILLMAN

Production	Oil	Condensate	Total Liquids	Assoc. Gas	Natural Gas	Total Gas
1994	95,426	0	95,426	0	0	0
1995	75,089	0	75,089	0	0	0
1996	73,198	0	73,198	0	0	0
1997	56,706	0	56,706	0	0	0
1979-1997	2,635,311	0	2,635,311	0	0	0

TULSA

Production	Oil	Condensate	Total Liquids	Assoc. Gas	Natural Gas	Total Gas
1994	474,599	146	474,745	278,867	382,625	661,492
1995	437,119	468	437,587	244,873	341,407	586,280
1996	442,376	334	442,710	245,614	260,692	506,306
1997	410,892	384	411,276	247,898	290,295	538,193
1979-1997	13,882,380	19,156	13,901,536	3,308,172	15,798,718	19,106,890

Production by County

WAGONER

Production	Oil	Condensate	Total Liquids	Assoc. Gas	Natural Gas	Total Gas
1994	104,787	293	105,080	16,646	136,009	152,655
1995	81,528	236	81,764	5,905	27,511	33,416
1996	58,868	0	58,868	26,375	23,110	49,485
1997	68,166	0	68,166	15,252	15,758	31,010
1979-1997	3,345,985	49,529	3,395,514	1,243,372	6,403,218	7,646,590

WASHINGTON

Production	Oil	Condensate	Total Liquids	Assoc. Gas	Natural Gas	Total Gas
1994	462,867	0	462,867	122,313	352,970	475,283
1995	426,105	70	426,175	221,353	527,319	748,672
1996	386,262	63	386,325	279,961	1,257,744	1,537,705
1997	369,737	139	369,876	215,862	1,706,601	1,922,463
1979-1997	13,528,991	977	13,529,968	5,969,577	14,881,381	20,850,958

WASHITA

Production	Oil	Condensate	Total Liquids	Assoc. Gas	Natural Gas	Total Gas
1994	129,326	254,042	383,368	615,028	58,419,775	59,034,803
1995	119,945	273,634	393,579	657,135	56,707,069	57,364,204
1996	189,671	283,094	472,765	564,114	72,811,783	73,375,897
1997	199,237	310,329	509,566	427,664	75,666,969	76,094,633
1979-1997	4,555,396	5,874,488	10,429,884	16,950,892	1,100,679,668	1,117,630,560

WOODS

Production	Oil	Condensate	Total Liquids	Assoc. Gas	Natural Gas	Total Gas
1994	853,121	118,372	971,493	4,586,642	23,169,670	27,756,312
1995	969,047	118,043	1,087,090	4,228,129	21,852,797	26,080,926
1996	1,129,327	115,712	1,245,039	4,148,632	22,459,421	26,608,053
1997	1,005,376	114,294	1,119,670	3,719,831	21,481,059	25,200,890
1979-1997	10,391,531	2,479,154	12,870,685	91,370,055	479,579,527	570,949,582

WOODWARD

Production	Oil	Condensate	Total Liquids	Assoc. Gas	Natural Gas	Total Gas
1994	179,729	138,172	317,901	878,248	28,076,465	28,954,713
1995	117,040	117,849	234,889	956,415	26,026,738	26,983,153
1996	129,464	137,577	267,041	770,687	28,490,206	29,260,893
1997	94,552	143,944	238,496	669,469	28,986,008	29,655,477
1979-1997	4,910,293	3,423,521	8,333,814	25,942,717	577,076,580	603,019,297

PART 2

Unassigned Production by County

PART 2. UNASSIGNED PRODUCTION OF OIL AND GAS BY COUNTY

ADAIR

YEAR	BBLS IN FIELDS	PCT	BBLS NOT IN FIELDS	PCT	MCF IN FIELDS	PCT	MCF NOT IN FIELDS	PCT
1994	0	0	0	0	0	0	0	0
1995	0	0	0	0	0	0	0	0
1996	0	0	0	0	0	0	0	0
1997	0	0	0	0	0	0	0	0

ALFALFA

YEAR	BBLS IN FIELDS	PCT	BBLS NOT IN FIELDS	PCT	MCF IN FIELDS	PCT	MCF NOT IN FIELDS	PCT
1994	867,080	78	248,117	22	11,824,849	92	974,415	8
1995	662,794	48	726,765	52	10,262,528	85	1,809,577	15
1996	654,353	47	725,358	53	9,356,849	86	1,489,807	14
1997	534,582	46	621,372	54	7,467,070	83	1,578,885	17

ATOKA

YEAR	BBLS IN FIELDS	PCT	BBLS NOT IN FIELDS	PCT	MCF IN FIELDS	PCT	MCF NOT IN FIELDS	PCT
1994	881	100	0	0	3,113,564	99	21,623	1
1995	452	100	0	0	2,271,484	99	12,409	1
1996	712	91	71	9	1,921,493	99	13,307	1
1997	1,021	100	1	0	2,015,079	99	24,208	1

BEAVER

YEAR	BBLS IN FIELDS	PCT	BBLS NOT IN FIELDS	PCT	MCF IN FIELDS	PCT	MCF NOT IN FIELDS	PCT
1994	1,659,806	86	279,327	14	72,302,377	95	3,769,415	5
1995	1,534,650	84	285,925	16	68,622,340	93	4,975,625	7
1996	1,241,153	83	260,380	17	68,510,214	92	6,023,414	8
1997	1,059,888	86	169,888	14	63,868,002	95	3,653,726	5

BECKHAM

YEAR	BBLS IN FIELDS	PCT	BBLS NOT IN FIELDS	PCT	MCF IN FIELDS	PCT	MCF NOT IN FIELDS	PCT
1994	472,723	93	33,227	7	71,363,354	96	3,262,572	4
1995	527,574	95	25,544	5	66,179,214	95	3,281,497	5
1996	546,847	96	23,114	4	66,458,090	95	3,369,978	5
1997	471,401	93	33,762	7	63,767,831	93	4,755,750	7

BLAINE

YEAR	BBLS IN FIELDS	PCT	BBLS NOT IN FIELDS	PCT	MCF IN FIELDS	PCT	MCF NOT IN FIELDS	PCT
1994	468,572	90	50,605	10	57,133,811	96	2,311,503	4
1995	497,014	92	42,725	8	57,048,392	96	2,128,570	4
1996	651,994	92	57,544	8	56,877,063	97	1,859,400	3
1997	468,488	91	46,805	9	52,594,444	96	1,972,728	4

BRYAN

YEAR	BBLS IN FIELDS	PCT	BBLS NOT IN FIELDS	PCT	MCF IN FIELDS	PCT	MCF NOT IN FIELDS	PCT
1994	75,899	99	762	1	2,014,705	95	115,803	5
1995	60,540	99	597	1	1,887,270	98	35,513	2
1996	64,338	99	575	1	2,057,077	97	65,085	3
1997	59,458	99	498	1	2,116,333	93	149,334	7

CADDO

YEAR	BBLS IN FIELDS	PCT	BBLS NOT IN FIELDS	PCT	MCF IN FIELDS	PCT	MCF NOT IN FIELDS	PCT
1994	3,294,528	99	37,017	1	88,097,048	98	1,745,890	2
1995	3,005,352	99	25,771	1	94,175,325	99	1,338,051	1
1996	2,838,309	100	765	0	92,150,025	98	1,773,843	2
1997	2,666,683	99	26,152	1	100,621,744	99	1,227,009	1

CANADIAN

YEAR	BBLS IN FIELDS	PCT	BBLS NOT IN FIELDS	PCT	MCF IN FIELDS	PCT	MCF NOT IN FIELDS	PCT
1994	2,016,906	100	8,365	0	67,113,077	99	556,740	1
1995	1,986,474	100	9,865	0	60,845,192	99	406,641	1
1996	1,856,872	99	18,987	1	56,726,087	99	717,534	1
1997	1,589,316	94	92,749	6	56,314,644	98	1,004,717	2

CARTER

YEAR	BBLS IN FIELDS	PCT	BBLS NOT IN FIELDS	PCT	MCF IN FIELDS	PCT	MCF NOT IN FIELDS	PCT
1994	11,049,634	94	685,769	6	14,744,968	78	4,186,655	22
1995	10,791,037	94	690,435	6	13,703,607	79	3,534,446	21
1996	10,444,290	94	670,600	6	15,340,817	82	3,382,944	18
1997	9,532,084	88	1,249,718	12	14,655,479	80	3,571,235	20

Unassigned Production by County

CHEROKEE

YEAR	BBLS IN FIELDS	PCT	BBLS NOT IN FIELDS	PCT	MCF IN FIELDS	PCT	MCF NOT IN FIELDS	PCT
1994	0	0	0	0	0	0	0	0
1995	0	0	0	0	0	0	0	0
1996	0	0	0	0	0	0	0	0
1997	0	0	0	0	0	0	0	0

CHOCTAW

YEAR	BBLS IN FIELDS	PCT	BBLS NOT IN FIELDS	PCT	MCF IN FIELDS	PCT	MCF NOT IN FIELDS	PCT
1994	0	0	0	0	0	0	0	0
1995	0	0	0	0	0	0	0	0
1996	0	0	0	0	0	0	0	0
1997	0	0	0	0	0	0	0	0

CIMARRON

YEAR	BBLS IN FIELDS	PCT	BBLS NOT IN FIELDS	PCT	MCF IN FIELDS	PCT	MCF NOT IN FIELDS	PCT
1994	210,817	78	58,680	22	6,481,821	96	292,453	4
1995	219,295	81	50,930	19	5,002,147	96	217,336	4
1996	178,490	81	42,765	19	4,388,609	95	246,870	5
1997	154,610	87	22,133	13	3,977,462	96	172,234	4

CLEVELAND

YEAR	BBLS IN FIELDS	PCT	BBLS NOT IN FIELDS	PCT	MCF IN FIELDS	PCT	MCF NOT IN FIELDS	PCT
1994	869,543	83	183,985	17	3,105,746	94	188,840	6
1995	782,651	78	214,804	22	2,897,383	92	237,686	8
1996	686,998	74	236,243	26	2,596,684	83	519,680	17
1997	666,476	70	290,834	30	2,517,945	89	305,232	11

COAL

YEAR	BBLS IN FIELDS	PCT	BBLS NOT IN FIELDS	PCT	MCF IN FIELDS	PCT	MCF NOT IN FIELDS	PCT
1994	135,344	88	18,528	12	3,817,029	80	945,559	20
1995	123,972	76	38,864	24	3,842,101	86	614,483	14
1996	150,936	79	40,311	21	4,490,702	91	443,402	9
1997	134,519	79	36,573	21	5,283,738	93	392,009	7

COMANCHE

YEAR	BBLS IN FIELDS	PCT	BBLS NOT IN FIELDS	PCT	MCF IN FIELDS	PCT	MCF NOT IN FIELDS	PCT
1994	65,456	21	243,988	79	2,810,348	53	2,488,880	47
1995	60,955	21	232,980	79	2,754,781	55	2,296,251	45
1996	63,132	19	265,773	81	3,185,900	57	2,378,924	43
1997	58,779	27	156,186	73	3,777,116	66	1,938,770	34

COTTON

YEAR	BBLS IN FIELDS	PCT	BBLS NOT IN FIELDS	PCT	MCF IN FIELDS	PCT	MCF NOT IN FIELDS	PCT
1994	193,812	76	60,995	24	0	0	0	0
1995	176,339	75	58,528	25	0	0	0	0
1996	164,528	76	52,775	24	30,687	94	1,830	6
1997	157,602	76	49,791	24	31,114	81	7,321	19

CRAIG

YEAR	BBLS IN FIELDS	PCT	BBLS NOT IN FIELDS	PCT	MCF IN FIELDS	PCT	MCF NOT IN FIELDS	PCT
1994	1,478	44	1,880	56	0	0	0	0
1995	1,040	37	1,742	63	0	0	0	0
1996	532	24	1,657	76	0	0	0	0
1997	520	24	1,691	76	0	0	318	100

CREEK

YEAR	BBLS IN FIELDS	PCT	BBLS NOT IN FIELDS	PCT	MCF IN FIELDS	PCT	MCF NOT IN FIELDS	PCT
1994	3,052,104	90	341,174	10	2,846,377	73	1,067,868	27
1995	2,896,564	91	291,712	9	2,772,248	73	1,013,148	27
1996	2,855,394	91	283,702	9	2,600,350	74	924,638	26
1997	2,713,178	90	288,624	10	2,314,939	70	978,755	30

CUSTER

YEAR	BBLS IN FIELDS	PCT	BBLS NOT IN FIELDS	PCT	MCF IN FIELDS	PCT	MCF NOT IN FIELDS	PCT
1994	1,358,883	96	50,578	4	107,151,809	96	4,878,226	4
1995	1,076,348	96	39,465	4	90,279,796	96	3,566,877	4
1996	979,944	97	30,375	3	85,635,840	97	3,017,286	3
1997	887,941	97	28,762	3	84,691,942	97	3,065,797	3

Unassigned Production by County

DELAWARE

YEAR	BBLS IN FIELDS	PCT	BBLS NOT IN FIELDS	PCT	MCF IN FIELDS	PCT	MCF NOT IN FIELDS	PCT
1994	0	0	0	0	0	0	0	0
1995	0	0	0	0	0	0	0	0
1996	0	0	0	0	0	0	0	0
1997	0	0	0	0	0	0	0	0

DEWEY

YEAR	BBLS IN FIELDS	PCT	BBLS NOT IN FIELDS	PCT	MCF IN FIELDS	PCT	MCF NOT IN FIELDS	PCT
1994	853,357	95	46,870	5	46,659,812	96	2,083,378	4
1995	798,052	94	52,737	6	42,768,275	95	2,265,043	5
1996	750,809	96	27,406	4	40,753,313	96	1,724,134	4
1997	713,976	94	46,323	6	38,697,241	96	1,731,722	4

ELLIS

YEAR	BBLS IN FIELDS	PCT	BBLS NOT IN FIELDS	PCT	MCF IN FIELDS	PCT	MCF NOT IN FIELDS	PCT
1994	538,779	92	45,031	8	30,085,994	94	1,781,599	6
1995	665,339	95	33,193	5	31,769,326	95	1,698,876	5
1996	799,863	96	31,636	4	35,060,326	94	2,181,306	6
1997	846,256	94	53,516	6	34,850,351	91	3,385,959	9

GARFIELD

YEAR	BBLS IN FIELDS	PCT	BBLS NOT IN FIELDS	PCT	MCF IN FIELDS	PCT	MCF NOT IN FIELDS	PCT
1994	1,239,280	97	41,967	3	24,952,240	96	1,171,220	4
1995	999,253	97	34,525	3	23,665,869	94	1,417,707	6
1996	940,522	94	56,552	6	22,270,425	94	1,438,690	6
1997	870,413	94	52,357	6	20,870,026	92	1,807,033	8

GARVIN

YEAR	BBLS IN FIELDS	PCT	BBLS NOT IN FIELDS	PCT	MCF IN FIELDS	PCT	MCF NOT IN FIELDS	PCT
1994	4,124,140	89	522,469	11	38,730,982	88	5,094,035	12
1995	3,995,540	85	724,761	15	37,231,181	89	4,618,130	11
1996	3,831,912	84	742,158	16	36,456,470	89	4,643,026	11
1997	3,784,209	85	655,410	15	36,484,198	88	4,761,575	12

GRADY

YEAR	BBLS IN FIELDS	PCT	BBLS NOT IN FIELDS	PCT	MCF IN FIELDS	PCT	MCF NOT IN FIELDS	PCT
1994	4,084,981	96	181,687	4	107,017,726	95	5,287,352	5
1995	4,095,019	94	263,483	6	101,732,947	94	6,289,345	6
1996	4,333,569	97	126,364	3	106,774,868	96	4,505,964	4
1997	4,992,955	97	168,400	3	99,379,861	96	4,101,478	4

GRANT

YEAR	BBLS IN FIELDS	PCT	BBLS NOT IN FIELDS	PCT	MCF IN FIELDS	PCT	MCF NOT IN FIELDS	PCT
1994	1,215,120	98	23,640	2	4,649,568	94	284,784	6
1995	966,345	98	22,456	2	3,693,259	95	208,337	5
1996	907,682	98	21,439	2	3,469,497	96	163,035	4
1997	839,265	97	28,660	3	3,356,668	89	417,133	11

GREER

YEAR	BBLS IN FIELDS	PCT	BBLS NOT IN FIELDS	PCT	MCF IN FIELDS	PCT	MCF NOT IN FIELDS	PCT
1994	7,302	88	956	12	125,729	79	32,513	21
1995	5,723	90	646	10	138,387	77	41,375	23
1996	5,740	91	589	9	137,176	81	33,006	19
1997	5,137	88	720	12	123,176	80	31,491	20

HARMON

YEAR	BBLS IN FIELDS	PCT	BBLS NOT IN FIELDS	PCT	MCF IN FIELDS	PCT	MCF NOT IN FIELDS	PCT
1994	19,019	100	0	0	0	0	0	0
1995	15,657	100	0	0	0	0	0	0
1996	14,554	100	0	0	0	0	0	0
1997	10,984	100	0	0	0	0	0	0

HARPER

YEAR	BBLS IN FIELDS	PCT	BBLS NOT IN FIELDS	PCT	MCF IN FIELDS	PCT	MCF NOT IN FIELDS	PCT
1994	232,993	83	46,218	17	42,086,224	89	5,368,437	11
1995	221,179	86	37,406	14	39,934,670	89	4,936,277	11
1996	228,787	88	32,443	12	36,960,755	88	4,817,312	12
1997	263,658	90	28,200	10	33,945,695	90	3,886,149	10

Unassigned Production by County

HASKELL

YEAR	BBLS IN FIELDS	PCT	BBLS NOT IN FIELDS	PCT	MCF IN FIELDS	PCT	MCF NOT IN FIELDS	PCT
1994	4,114	46	4,763	54	29,520,089	98	632,027	2
1995	0	0	0	0	33,593,800	98	656,833	2
1996	0	0	0	0	29,382,312	97	791,115	3
1997	0	0	0	0	24,064,684	101	-124,466	-1

HUGHES

YEAR	BBLS IN FIELDS	PCT	BBLS NOT IN FIELDS	PCT	MCF IN FIELDS	PCT	MCF NOT IN FIELDS	PCT
1994	519,037	79	137,007	21	8,916,509	82	2,000,052	18
1995	482,893	81	112,597	19	7,661,318	79	2,014,714	21
1996	454,143	85	81,432	15	7,380,566	79	1,952,813	21
1997	415,976	86	65,426	14	7,306,243	81	1,696,295	19

JACKSON

YEAR	BBLS IN FIELDS	PCT	BBLS NOT IN FIELDS	PCT	MCF IN FIELDS	PCT	MCF NOT IN FIELDS	PCT
1994	48,955	82	11,031	18	0	0	0	0
1995	69,611	68	32,039	32	0	0	0	0
1996	67,703	33	135,350	67	0	0	0	0
1997	45,526	25	139,630	75	0	0	0	0

JEFFERSON

YEAR	BBLS IN FIELDS	PCT	BBLS NOT IN FIELDS	PCT	MCF IN FIELDS	PCT	MCF NOT IN FIELDS	PCT
1994	321,963	74	110,472	26	20,727	16	111,500	84
1995	171,200	64	94,752	36	18,403	37	31,959	63
1996	130,942	57	99,543	43	23,384	50	23,217	50
1997	141,162	61	90,808	39	32,353	75	10,959	25

JOHNSTON

YEAR	BBLS IN FIELDS	PCT	BBLS NOT IN FIELDS	PCT	MCF IN FIELDS	PCT	MCF NOT IN FIELDS	PCT
1994	168	100	0	0	7,685	100	0	0
1995	0	0	0	0	4,046	100	0	0
1996	29	100	0	0	5,383	100	0	0
1997	15	100	0	0	4,557	100	0	0

KAY

YEAR	BBLS IN FIELDS	PCT	BBLS NOT IN FIELDS	PCT	MCF IN FIELDS	PCT	MCF NOT IN FIELDS	PCT
1994	968,019	85	169,034	15	1,885,889	77	560,842	23
1995	858,048	84	163,746	16	1,424,711	69	626,186	31
1996	777,111	81	183,109	19	1,073,089	71	441,122	29
1997	732,476	75	248,817	25	997,718	53	868,498	47

KINGFISHER

YEAR	BBLS IN FIELDS	PCT	BBLS NOT IN FIELDS	PCT	MCF IN FIELDS	PCT	MCF NOT IN FIELDS	PCT
1994	2,174,812	98	34,742	2	41,332,171	98	864,826	2
1995	2,293,177	99	31,799	1	41,996,257	98	860,122	2
1996	2,012,055	98	37,460	2	39,791,957	97	1,054,273	3
1997	1,712,703	98	34,927	2	36,499,807	97	1,234,702	3

KIOWA

YEAR	BBLS IN FIELDS	PCT	BBLS NOT IN FIELDS	PCT	MCF IN FIELDS	PCT	MCF NOT IN FIELDS	PCT
1994	31,589	68	14,619	32	150,568	100	0	0
1995	29,922	73	11,108	27	86,131	95	4,205	5
1996	33,149	74	11,825	26	78,449	99	504	1
1997	42,260	75	13,881	25	5,350,660	100	15,657	0

LATIMER

YEAR	BBLS IN FIELDS	PCT	BBLS NOT IN FIELDS	PCT	MCF IN FIELDS	PCT	MCF NOT IN FIELDS	PCT
1994	1,096	100	0	0	170,025,299	98	2,833,155	2
1995	195	53	176	47	147,852,231	98	2,309,762	2
1996	0	0	0	0	131,328,844	97	3,726,878	3
1997	0	0	0	0	126,279,418	95	6,852,558	5

LE FLORE

YEAR	BBLS IN FIELDS	PCT	BBLS NOT IN FIELDS	PCT	MCF IN FIELDS	PCT	MCF NOT IN FIELDS	PCT
1994	0	0	0	0	37,217,970	99	334,738	1
1995	0	0	0	0	32,779,104	97	917,384	3
1996	0	0	0	0	28,125,352	97	794,305	3
1997	0	0	0	0	24,753,188	97	764,777	3

Unassigned Production by County

LINCOLN

YEAR	BBLS IN FIELDS	PCT	BBLS NOT IN FIELDS	PCT	MCF IN FIELDS	PCT	MCF NOT IN FIELDS	PCT
1994	892,164	80	220,202	20	5,355,359	66	2,710,151	34
1995	855,425	79	230,427	21	5,721,197	67	2,760,544	33
1996	900,463	78	251,478	22	5,823,981	66	3,005,515	34
1997	1,057,017	77	316,299	23	5,912,803	66	3,006,983	34

LOGAN

YEAR	BBLS IN FIELDS	PCT	BBLS NOT IN FIELDS	PCT	MCF IN FIELDS	PCT	MCF NOT IN FIELDS	PCT
1994	812,685	77	243,788	23	8,429,732	74	2,924,710	26
1995	836,154	75	278,558	25	7,713,522	73	2,805,907	27
1996	685,761	71	276,107	29	7,450,764	73	2,818,517	27
1997	582,541	67	292,428	33	7,578,758	76	2,418,345	24

LOVE

YEAR	BBLS IN FIELDS	PCT	BBLS NOT IN FIELDS	PCT	MCF IN FIELDS	PCT	MCF NOT IN FIELDS	PCT
1994	263,366	39	413,339	61	1,967,937	75	658,288	25
1995	236,487	40	356,814	60	1,821,062	80	464,005	20
1996	221,122	37	374,859	63	2,063,466	83	436,435	17
1997	205,583	35	378,591	65	2,493,876	65	1,319,371	35

MAJOR

YEAR	BBLS IN FIELDS	PCT	BBLS NOT IN FIELDS	PCT	MCF IN FIELDS	PCT	MCF NOT IN FIELDS	PCT
1994	3,683,963	92	341,350	8	63,356,555	89	7,479,662	11
1995	3,215,268	91	321,053	9	59,202,017	89	6,946,578	11
1996	2,756,014	90	296,937	10	55,583,192	89	7,154,726	11
1997	2,556,625	90	295,398	10	52,266,263	86	8,591,654	14

MARSHALL

YEAR	BBLS IN FIELDS	PCT	BBLS NOT IN FIELDS	PCT	MCF IN FIELDS	PCT	MCF NOT IN FIELDS	PCT
1994	290,113	98	5,460	2	6,177,642	100	12,439	0
1995	248,263	98	4,504	2	5,790,586	100	21,970	0
1996	251,886	98	5,384	2	5,914,893	100	15,605	0
1997	221,025	98	4,119	2	5,370,072	100	9,893	0

MAYES

YEAR	BBLS IN FIELDS	PCT	BBLS NOT IN FIELDS	PCT	MCF IN FIELDS	PCT	MCF NOT IN FIELDS	PCT
1994	0	0	38,092	100	0	0	37	100
1995	0	0	33,031	100	0	0	77	100
1996	0	0	35,150	100	0	0	65	100
1997	0	0	29,102	100	0	0	65	100

MC CURTAIN

YEAR	BBLS IN FIELDS	PCT	BBLS NOT IN FIELDS	PCT	MCF IN FIELDS	PCT	MCF NOT IN FIELDS	PCT
1994	0	0	0	0	0	0	0	0
1995	0	0	0	0	0	0	0	0
1996	0	0	0	0	0	0	0	0
1997	0	0	0	0	0	0	0	0

MCCLAIN

YEAR	BBLS IN FIELDS	PCT	BBLS NOT IN FIELDS	PCT	MCF IN FIELDS	PCT	MCF NOT IN FIELDS	PCT
1994	1,255,382	71	519,179	29	17,178,934	77	5,174,002	23
1995	1,122,390	70	477,773	30	16,016,465	75	5,358,547	25
1996	1,036,897	69	463,046	31	14,959,643	74	5,202,720	26
1997	946,483	68	453,183	32	14,299,550	75	4,730,074	25

MCINTOSH

YEAR	BBLS IN FIELDS	PCT	BBLS NOT IN FIELDS	PCT	MCF IN FIELDS	PCT	MCF NOT IN FIELDS	PCT
1994	3,055	80	783	20	2,704,299	84	508,293	16
1995	3,531	78	997	22	2,717,664	84	516,712	16
1996	1,941	100	0	0	2,104,053	86	333,578	14
1997	682	63	403	37	2,071,532	70	881,904	30

MURRAY

YEAR	BBLS IN FIELDS	PCT	BBLS NOT IN FIELDS	PCT	MCF IN FIELDS	PCT	MCF NOT IN FIELDS	PCT
1994	603,856	72	234,392	28	103,005	82	22,360	18
1995	525,855	64	298,027	36	71,953	90	8,001	10
1996	481,631	64	271,355	36	58,674	92	5,220	8
1997	389,812	64	216,571	36	32,927	89	4,084	11

Unassigned Production by County

MUSKOGEE

YEAR	BBLS IN FIELDS	PCT	BBLS NOT IN FIELDS	PCT	MCF IN FIELDS	PCT	MCF NOT IN FIELDS	PCT
1994	114,187	81	27,385	19	129,874	25	396,175	75
1995	95,196	80	24,087	20	82,361	18	384,792	82
1996	89,101	80	22,181	20	141,846	30	326,277	70
1997	66,537	77	19,531	23	245,991	35	451,256	65

NOBLE

YEAR	BBLS IN FIELDS	PCT	BBLS NOT IN FIELDS	PCT	MCF IN FIELDS	PCT	MCF NOT IN FIELDS	PCT
1994	1,388,323	91	141,797	9	3,639,072	82	807,151	18
1995	1,226,866	90	130,309	10	3,045,585	78	853,014	22
1996	1,142,490	91	107,205	9	2,960,887	79	797,157	21
1997	1,248,937	93	93,039	7	3,319,369	81	755,055	19

NOWATA

YEAR	BBLS IN FIELDS	PCT	BBLS NOT IN FIELDS	PCT	MCF IN FIELDS	PCT	MCF NOT IN FIELDS	PCT
1994	288,051	87	41,644	13	196,715	50	197,130	50
1995	251,100	88	32,946	12	184,341	46	214,244	54
1996	211,383	86	34,531	14	360,259	57	266,795	43
1997	214,522	87	31,639	13	699,039	73	263,188	27

OKFUSKEE

YEAR	BBLS IN FIELDS	PCT	BBLS NOT IN FIELDS	PCT	MCF IN FIELDS	PCT	MCF NOT IN FIELDS	PCT
1994	471,892	51	447,492	49	1,977,026	47	2,250,107	53
1995	398,845	52	372,652	48	1,769,037	47	1,987,166	53
1996	399,939	56	318,508	44	1,652,159	48	1,790,448	52
1997	370,788	54	313,091	46	1,825,602	50	1,848,293	50

OKLAHOMA

YEAR	BBLS IN FIELDS	PCT	BBLS NOT IN FIELDS	PCT	MCF IN FIELDS	PCT	MCF NOT IN FIELDS	PCT
1994	2,571,701	90	280,181	10	18,821,504	84	3,645,447	16
1995	2,222,113	83	463,097	17	16,141,760	76	5,037,832	24
1996	2,016,229	83	403,204	17	14,235,788	75	4,691,110	25
1997	1,980,445	86	316,910	14	13,133,869	73	4,866,789	27

OKMULGEE

YEAR	BBLS IN FIELDS	PCT	BBLS NOT IN FIELDS	PCT	MCF IN FIELDS	PCT	MCF NOT IN FIELDS	PCT
1994	558,302	76	174,754	24	1,674,401	61	1,057,466	39
1995	509,374	76	163,313	24	1,408,859	64	778,827	36
1996	476,430	76	151,251	24	1,441,217	63	856,217	37
1997	422,898	78	119,789	22	1,332,616	62	815,960	38

OSAGE

YEAR	BBLS IN FIELDS	PCT	BBLS NOT IN FIELDS	PCT	MCF IN FIELDS	PCT	MCF NOT IN FIELDS	PCT
1994	4,377,547	87	662,450	13	2,795,541	76	879,276	24
1995	4,107,058	86	696,007	14	2,467,941	72	968,766	28
1996	4,227,361	86	705,761	14	2,038,491	76	643,428	24
1997	4,032,739	87	629,300	13	2,002,730	77	597,673	23

OTTAWA

YEAR	BBLS IN FIELDS	PCT	BBLS NOT IN FIELDS	PCT	MCF IN FIELDS	PCT	MCF NOT IN FIELDS	PCT
1994	0	0	0	0	0	0	0	0
1995	0	0	0	0	0	0	0	0
1996	0	0	0	0	0	0	0	0
1997	0	0	0	0	0	0	0	0

PAWNEE

YEAR	BBLS IN FIELDS	PCT	BBLS NOT IN FIELDS	PCT	MCF IN FIELDS	PCT	MCF NOT IN FIELDS	PCT
1994	807,486	95	45,695	5	1,294,521	97	38,927	3
1995	759,462	95	41,277	5	1,099,269	96	42,996	4
1996	708,478	95	37,607	5	942,052	97	29,155	3
1997	651,286	95	34,218	5	841,027	96	35,021	4

PAYNE

YEAR	BBLS IN FIELDS	PCT	BBLS NOT IN FIELDS	PCT	MCF IN FIELDS	PCT	MCF NOT IN FIELDS	PCT
1994	1,224,363	88	162,371	12	2,440,845	87	377,228	13
1995	1,126,702	86	187,005	14	2,206,559	84	431,542	16
1996	1,003,424	83	210,554	17	2,557,311	81	589,686	19
1997	944,432	83	190,246	17	2,467,517	82	559,077	18

Unassigned Production by County

PITTSBURG

YEAR	BBLS IN FIELDS	PCT	BBLS NOT IN FIELDS	PCT	MCF IN FIELDS	PCT	MCF NOT IN FIELDS	PCT
1994	8,657	91	844	9	77,427,833	93	6,040,304	7
1995	0	0	729	100	72,374,895	93	5,589,835	7
1996	0	0	506	100	72,740,308	93	5,428,564	7
1997	0	0	450	100	70,507,897	91	6,751,433	9

PONTOTOC

YEAR	BBLS IN FIELDS	PCT	BBLS NOT IN FIELDS	PCT	MCF IN FIELDS	PCT	MCF NOT IN FIELDS	PCT
1994	2,992,887	97	78,216	3	532,173	87	80,670	13
1995	2,885,130	99	31,329	1	368,537	95	17,669	5
1996	2,961,321	99	31,876	1	394,538	97	11,915	3
1997	3,080,502	99	29,075	1	415,173	99	3,811	1

POTTAWATOMIE

YEAR	BBLS IN FIELDS	PCT	BBLS NOT IN FIELDS	PCT	MCF IN FIELDS	PCT	MCF NOT IN FIELDS	PCT
1994	2,319,476	87	332,713	13	1,197,939	73	452,347	27
1995	2,200,254	87	318,563	13	936,874	69	423,594	31
1996	2,339,798	88	323,626	12	828,925	71	335,242	29
1997	2,474,886	88	323,699	12	676,045	72	260,265	28

PUSHMATAHA

YEAR	BBLS IN FIELDS	PCT	BBLS NOT IN FIELDS	PCT	MCF IN FIELDS	PCT	MCF NOT IN FIELDS	PCT
1994	0	0	0	0	0	0	0	0
1995	0	0	0	0	0	0	0	0
1996	0	0	0	0	0	0	0	0
1997	0	0	0	0	0	0	0	0

ROGER MILLS

YEAR	BBLS IN FIELDS	PCT	BBLS NOT IN FIELDS	PCT	MCF IN FIELDS	PCT	MCF NOT IN FIELDS	PCT
1994	1,118,690	92	101,775	8	175,112,033	92	14,934,304	8
1995	962,894	92	82,830	8	162,005,499	95	8,950,232	5
1996	916,782	93	69,309	7	161,970,035	96	7,219,268	4
1997	843,059	93	59,227	7	155,287,236	95	7,523,208	5

ROGERS

YEAR	BBLS IN FIELDS	PCT	BBLS NOT IN FIELDS	PCT	MCF IN FIELDS	PCT	MCF NOT IN FIELDS	PCT
1994	30,899	51	29,138	49	47,342	30	111,377	70
1995	31,349	59	22,113	41	136,212	67	67,678	33
1996	29,185	61	18,923	39	73,488	53	65,510	47
1997	30,084	58	22,009	42	29,725	14	177,793	86

SEMINOLE

YEAR	BBLS IN FIELDS	PCT	BBLS NOT IN FIELDS	PCT	MCF IN FIELDS	PCT	MCF NOT IN FIELDS	PCT
1994	2,108,380	85	372,946	15	1,287,471	70	561,054	30
1995	1,923,549	85	344,326	15	1,030,846	71	426,672	29
1996	1,969,440	87	302,121	13	874,799	62	538,053	38
1997	2,102,033	88	286,814	12	1,063,565	71	427,006	29

SEQUOYAH

YEAR	BBLS IN FIELDS	PCT	BBLS NOT IN FIELDS	PCT	MCF IN FIELDS	PCT	MCF NOT IN FIELDS	PCT
1994	0	0	0	0	6,443,221	93	449,231	7
1995	0	0	0	0	5,954,574	95	313,983	5
1996	0	0	0	0	5,502,033	97	155,458	3
1997	0	0	0	0	6,436,126	93	485,078	7

STEPHENS

YEAR	BBLS IN FIELDS	PCT	BBLS NOT IN FIELDS	PCT	MCF IN FIELDS	PCT	MCF NOT IN FIELDS	PCT
1994	6,150,178	83	1,221,263	17	40,499,125	84	7,736,039	16
1995	6,423,358	85	1,165,251	15	43,452,313	86	7,288,901	14
1996	6,933,849	88	975,629	12	50,317,408	88	6,736,336	12
1997	6,688,177	86	1,048,867	14	44,493,371	85	7,930,336	15

TEXAS

YEAR	BBLS IN FIELDS	PCT	BBLS NOT IN FIELDS	PCT	MCF IN FIELDS	PCT	MCF NOT IN FIELDS	PCT
1994	1,874,868	95	100,207	5	81,213,437	74	28,240,970	26
1995	1,999,114	95	98,135	5	75,616,837	73	27,517,868	27
1996	2,207,752	95	114,647	5	73,092,088	73	26,686,410	27
1997	2,766,860	89	338,473	11	74,184,900	72	28,865,513	28

Unassigned Production by County

TILLMAN

YEAR	BBLS IN FIELDS	PCT	BBLS NOT IN FIELDS	PCT	MCF IN FIELDS	PCT	MCF NOT IN FIELDS	PCT
1994	50,159	53	45,267	47	0	0	0	0
1995	35,142	47	39,947	53	0	0	0	0
1996	31,861	44	41,337	56	0	0	0	0
1997	18,159	32	38,547	68	0	0	0	0

TULSA

YEAR	BBLS IN FIELDS	PCT	BBLS NOT IN FIELDS	PCT	MCF IN FIELDS	PCT	MCF NOT IN FIELDS	PCT
1994	419,646	88	55,099	12	405,130	61	256,362	39
1995	393,544	90	44,043	10	373,016	64	213,264	36
1996	395,312	89	47,398	11	342,060	68	164,246	32
1997	360,046	88	51,230	12	270,718	50	267,475	50

WAGONER

YEAR	BBLS IN FIELDS	PCT	BBLS NOT IN FIELDS	PCT	MCF IN FIELDS	PCT	MCF NOT IN FIELDS	PCT
1994	39,864	38	65,216	62	53,307	35	99,348	65
1995	26,201	32	55,563	68	11,942	36	21,474	64
1996	20,849	35	38,019	65	22,036	45	27,449	55
1997	22,457	33	45,709	67	14,486	47	16,524	53

WASHINGTON

YEAR	BBLS IN FIELDS	PCT	BBLS NOT IN FIELDS	PCT	MCF IN FIELDS	PCT	MCF NOT IN FIELDS	PCT
1994	430,406	93	32,461	7	260,696	55	214,587	45
1995	401,083	94	25,092	6	374,987	50	373,685	50
1996	367,520	95	18,805	5	682,716	44	854,989	56
1997	351,083	95	18,793	5	614,280	32	1,308,183	68

WASHITA

YEAR	BBLS IN FIELDS	PCT	BBLS NOT IN FIELDS	PCT	MCF IN FIELDS	PCT	MCF NOT IN FIELDS	PCT
1994	355,919	93	27,449	7	53,132,604	90	5,902,199	10
1995	374,607	95	18,972	5	53,452,809	93	3,911,395	7
1996	448,091	95	24,674	5	67,219,925	92	6,155,972	8
1997	481,139	94	28,427	6	68,182,573	90	7,912,060	10

WOODS

YEAR	BBLS IN FIELDS	PCT	BBLS NOT IN FIELDS	PCT	MCF IN FIELDS	PCT	MCF NOT IN FIELDS	PCT
1994	961,164	99	10,507	1	26,147,529	94	1,608,783	6
1995	1,067,561	98	19,529	2	23,293,469	89	2,787,457	11
1996	1,223,849	98	21,190	2	22,188,862	83	4,419,191	17
1997	1,098,795	98	20,875	2	20,739,749	82	4,461,141	18

WOODWARD

YEAR	BBLS IN FIELDS	PCT	BBLS NOT IN FIELDS	PCT	MCF IN FIELDS	PCT	MCF NOT IN FIELDS	PCT
1994	267,749	84	50,152	16	27,591,619	95	1,363,094	5
1995	200,456	85	34,433	15	25,513,172	95	1,469,981	5
1996	237,436	89	29,605	11	26,915,965	92	2,344,928	8
1997	204,730	86	33,766	14	26,060,088	88	3,595,389	12

PART 3
Production by Field

PART 3. PRODUCTION OF OIL AND GAS BY FIELD

ABELL NORTH - *001745* ONC Dates: Named - 1967, Last Update in 1991

Counties - LOGAN Estimated Total Acres - 360

Production	Oil	Condensate	Total Liquids	Assoc. Gas	Natural Gas	Total Gas
1994	671	0	671	213	0	213
1995	173	0	173	0	0	0
1996	337	0	337	0	0	0
1997	313	0	313	0	0	0
1979-1997	50,092	0	50,092	186,538	0	186,538

ABELL WEST - *001869* ONC Dates: Named - 1962, Last Update in 1991

Counties - LOGAN Estimated Total Acres - 280

Production	Oil	Condensate	Total Liquids	Assoc. Gas	Natural Gas	Total Gas
1994	621	0	621	0	0	0
1995	491	0	491	220	0	220
1996	474	0	474	1,091	0	1,091
1997	477	0	477	2,318	0	2,318
1979-1997	33,804	0	33,804	53,624	0	53,624

ADA DISTRICT - *002892* ONC Dates: Named - 1946, Last Update in 1988

Counties - PONTOTOC Estimated Total Acres - 520

Production	Oil	Condensate	Total Liquids	Assoc. Gas	Natural Gas	Total Gas
1994	0	0	0	0	0	0
1995	0	0	0	0	0	0
1996	0	0	0	0	0	0
1997	0	0	0	0	0	0
1979-1997	0	0	0	0	224,108	224,108

ADA DISTRICT EAST - *002923* ONC Dates: Named - (NA), Last Update in 1988

Counties - PONTOTOC Estimated Total Acres - 1,080

Production	Oil	Condensate	Total Liquids	Assoc. Gas	Natural Gas	Total Gas
1994	4,637	0	4,637	625	0	625
1995	4,519	0	4,519	0	0	0
1996	3,639	0	3,639	0	0	0
1997	2,377	0	2,377	0	0	0
1979-1997	166,869	0	166,869	625	3,664	4,289

ADA NORTH - *003016* ONC Dates: Named - 1916, Last Update in 1988

Counties - PONTOTOC Estimated Total Acres - 640

Production	Oil	Condensate	Total Liquids	Assoc. Gas	Natural Gas	Total Gas
1994	0	0	0	0	0	0
1995	0	0	0	0	0	0
1996	0	0	0	0	0	0
1997	0	0	0	0	0	0
1979-1997	4,162	0	4,162	36,803	47,900	84,703

ADA SOUTH - *008378* ONC Dates: Named - 1984, Last Update in 1984

Counties - PONTOTOC Estimated Total Acres - 40

Production	Oil	Condensate	Total Liquids	Assoc. Gas	Natural Gas	Total Gas
1994	159	0	159	0	0	0
1995	0	0	0	0	0	0
1996	156	0	156	0	0	0
1997	107	0	107	0	0	0
1979-1997	5,159	0	5,159	0	0	0

ADA SW - *003047* ONC Dates: Named - 1954, Last Update in 1988

Counties - PONTOTOC Estimated Total Acres - 40

Production	Oil	Condensate	Total Liquids	Assoc. Gas	Natural Gas	Total Gas
1994	907	0	907	0	0	0
1995	609	0	609	0	0	0
1996	0	0	0	0	0	0
1997	0	0	0	0	0	0
1979-1997	1,516	0	1,516	0	0	0

ADAIR - *003109* ONC Dates: Named - 1911, Last Update in 1941

Counties - NOWATA Estimated Total Acres - 2,560

Production	Oil	Condensate	Total Liquids	Assoc. Gas	Natural Gas	Total Gas
1994	608	0	608	0	0	0
1995	675	0	675	0	0	0
1996	602	0	602	0	0	0
1997	366	0	366	0	0	0
1979-1997	85,295	56	85,351	112	54,618	54,730

Production by Field

ADAMS DISTRICT - *003481*

ONC Dates: Named - 1946, Last Update in 1995

Counties - HUGHES

Estimated Total Acres - 3,400

Production	Oil	Condensate	Total Liquids	Assoc. Gas	Natural Gas	Total Gas
1994	5,772	0	5,772	446	116,801	117,247
1995	6,405	167	6,572	12,301	59,067	71,368
1996	5,560	696	6,256	16,374	100,634	117,008
1997	5,487	780	6,267	18,923	150,658	169,581
1979-1997	280,896	3,749	284,645	1,567,540	2,057,791	3,625,331

ADAMSON NE - *003702*

ONC Dates: Named - 1975, Last Update in 1975

Counties - PITTSBURG

Estimated Total Acres - 160

Production	Oil	Condensate	Total Liquids	Assoc. Gas	Natural Gas	Total Gas
1994	0	0	0	0	0	0
1995	0	0	0	0	0	0
1996	0	0	0	0	0	0
1997	0	0	0	0	0	0
1979-1997	0	0	0	0	0	0

AGRA - *005062*

ONC Dates: Named - 1919, Last Update in 1946

Counties - LINCOLN

Estimated Total Acres - 280

Production	Oil	Condensate	Total Liquids	Assoc. Gas	Natural Gas	Total Gas
1994	0	0	0	0	0	0
1995	0	0	0	0	0	0
1996	0	0	0	0	0	0
1997	0	0	0	0	0	0
1979-1997	0	0	0	0	0	0

AGRA NORTH - *005124*

ONC Dates: Named - 1940, Last Update in 1984

Counties - LINCOLN, PAYNE

Estimated Total Acres - 3,720

Production	Oil	Condensate	Total Liquids	Assoc. Gas	Natural Gas	Total Gas
1994	1,829	0	1,829	19,793	7,673	27,466
1995	1,651	0	1,651	9,845	8,663	18,508
1996	1,597	0	1,597	11,990	437,318	449,308
1997	1,602	0	1,602	9,443	251,638	261,081
1979-1997	95,123	0	95,123	165,059	2,420,745	2,585,804

AGRA NW - *005155*

ONC Dates: Named - 1930, Last Update in 1996

Counties - LINCOLN

Estimated Total Acres - 800

Production	Oil	Condensate	Total Liquids	Assoc. Gas	Natural Gas	Total Gas
1994	1,574	0	1,574	5,632	0	5,632
1995	1,485	0	1,485	2,050	0	2,050
1996	625	0	625	0	0	0
1997	757	0	757	1,442	0	1,442
1979-1997	79,589	0	79,589	247,596	620,606	868,202

AGRA SOUTH - *005164*

ONC Dates: Named - 1978, Last Update in 1996

Counties - LINCOLN

Estimated Total Acres - 120

Production	Oil	Condensate	Total Liquids	Assoc. Gas	Natural Gas	Total Gas
1994	0	0	0	0	0	0
1995	0	0	0	0	0	0
1996	0	0	0	0	0	0
1997	0	0	0	0	0	0
1979-1997	14,736	0	14,736	0	0	0

AGRA WEST - *005186*

ONC Dates: Named - 1927, Last Update in 1996

Counties - LINCOLN, PAYNE

Estimated Total Acres - 2,320

Production	Oil	Condensate	Total Liquids	Assoc. Gas	Natural Gas	Total Gas
1994	11,334	0	11,334	3	908	911
1995	10,674	0	10,674	0	2,859	2,859
1996	10,975	0	10,975	0	346	346
1997	7,475	0	7,475	0	0	0
1979-1997	416,561	0	416,561	520,354	36,450	556,804

ALABAMA - *006302*

ONC Dates: Named - 1917, Last Update in 1957

Counties - HUGHES, OKFUSKEE

Estimated Total Acres - 1,160

Production	Oil	Condensate	Total Liquids	Assoc. Gas	Natural Gas	Total Gas
1994	15,884	0	15,884	0	14,411	14,411
1995	13,851	727	14,578	606	9,299	9,905
1996	13,008	251	13,259	14,581	19,109	33,690
1997	9,268	262	9,530	20,139	14,460	34,599
1979-1997	1,028,421	3,946	1,032,367	754,423	958,611	1,713,034

Production by Field

ALABAMA EAST - *006395*

ONC Dates: Named - 1947, Last Update in 1947

Counties - HUGHES — Estimated Total Acres - 160

Production	Oil	Condensate	Total Liquids	Assoc. Gas	Natural Gas	Total Gas
1994	0	0	0	0	8,243	8,243
1995	0	0	0	0	8,510	8,510
1996	0	0	0	0	9,037	9,037
1997	0	0	0	0	9,773	9,773
1979-1997	0	0	0	0	170,909	170,909

ALABAMA MIDDLE - *006426*

ONC Dates: Named - 1956, Last Update in 1957

Counties - HUGHES — Estimated Total Acres - 160

Production	Oil	Condensate	Total Liquids	Assoc. Gas	Natural Gas	Total Gas
1994	0	0	0	0	3,305	3,305
1995	0	0	0	0	2,678	2,678
1996	0	0	0	0	3,150	3,150
1997	0	0	0	0	2,705	2,705
1979-1997	0	0	0	0	30,002	30,002

ALABAMA SE - *006488*

ONC Dates: Named - 1941, Last Update in 1947

Counties - HUGHES — Estimated Total Acres - 160

Production	Oil	Condensate	Total Liquids	Assoc. Gas	Natural Gas	Total Gas
1994	0	0	0	0	0	0
1995	0	0	0	0	0	0
1996	0	0	0	0	0	0
1997	0	0	0	0	0	0
1979-1997	0	0	0	0	0	0

ALABAMA SOUTH - *006519*

ONC Dates: Named - 1959, Last Update in 1992

Counties - HUGHES — Estimated Total Acres - 840

Production	Oil	Condensate	Total Liquids	Assoc. Gas	Natural Gas	Total Gas
1994	0	0	0	0	193,584	193,584
1995	0	0	0	0	157,200	157,200
1996	0	0	0	0	131,452	131,452
1997	0	0	0	805	107,668	108,473
1979-1997	19,648	0	19,648	206,060	1,953,214	2,159,274

ALABAMA SW - *006550*

ONC Dates: Named - 1948, Last Update in 1957

Counties - HUGHES — Estimated Total Acres - 320

Production	Oil	Condensate	Total Liquids	Assoc. Gas	Natural Gas	Total Gas
1994	0	0	0	0	0	0
1995	163	0	163	0	0	0
1996	0	0	0	0	0	0
1997	0	0	0	0	0	0
1979-1997	26,098	0	26,098	0	0	0

ALABAMA WEST - *006581*

ONC Dates: Named - 1946, Last Update in 1957

Counties - OKFUSKEE — Estimated Total Acres - 200

Production	Oil	Condensate	Total Liquids	Assoc. Gas	Natural Gas	Total Gas
1994	258	0	258	0	0	0
1995	321	0	321	0	0	0
1996	305	0	305	0	0	0
1997	356	0	356	0	0	0
1979-1997	44,324	0	44,324	0	17,642	17,642

ALAMO - *006736*

ONC Dates: Named - 1957, Last Update in 1961

Counties - CLEVELAND — Estimated Total Acres - 320

Production	Oil	Condensate	Total Liquids	Assoc. Gas	Natural Gas	Total Gas
1994	6,550	0	6,550	0	0	0
1995	5,769	0	5,769	0	0	0
1996	6,561	0	6,561	0	0	0
1997	5,143	0	5,143	0	0	0
1979-1997	253,044	0	253,044	0	0	0

ALAMO EAST - *006798*

ONC Dates: Named - 1958, Last Update in 1981

Counties - CLEVELAND — Estimated Total Acres - 80

Production	Oil	Condensate	Total Liquids	Assoc. Gas	Natural Gas	Total Gas
1994	0	0	0	0	0	0
1995	0	0	0	0	0	0
1996	0	0	0	0	0	0
1997	0	0	0	0	0	0
1979-1997	2,136	0	2,136	0	0	0

ALAMO NW - *006829*

ONC Dates: Named - 1971, Last Update in 1981

Counties - CLEVELAND

Estimated Total Acres - 120

Production	Oil	Condensate	Total Liquids	Assoc. Gas	Natural Gas	Total Gas
1994	3,276	0	3,276	5,827	0	5,827
1995	3,240	0	3,240	12,701	0	12,701
1996	1,981	0	1,981	10,324	0	10,324
1997	1,987	0	1,987	9,325	0	9,325
1979-1997	101,551	0	101,551	219,123	20	219,143

ALAMO SE - *006860*

ONC Dates: Named - 1962, Last Update in 1981

Counties - CLEVELAND

Estimated Total Acres - 80

Production	Oil	Condensate	Total Liquids	Assoc. Gas	Natural Gas	Total Gas
1994	3,289	0	3,289	0	0	0
1995	2,257	0	2,257	0	0	0
1996	2,083	0	2,083	0	0	0
1997	1,803	0	1,803	0	0	0
1979-1997	80,196	0	80,196	0	0	0

ALAMO SOUTH - *006891*

ONC Dates: Named - 1967, Last Update in 1967

Counties - CLEVELAND

Estimated Total Acres - 40

Production	Oil	Condensate	Total Liquids	Assoc. Gas	Natural Gas	Total Gas
1994	1,057	0	1,057	0	0	0
1995	274	0	274	0	0	0
1996	321	0	321	0	0	0
1997	0	0	0	0	0	0
1979-1997	23,102	0	23,102	0	0	0

ALAMO SW - *006894*

ONC Dates: Named - 1987, Last Update in 1988

Counties - CLEVELAND

Estimated Total Acres - 40

Production	Oil	Condensate	Total Liquids	Assoc. Gas	Natural Gas	Total Gas
1994	0	0	0	0	0	0
1995	0	0	0	0	0	0
1996	0	0	0	0	0	0
1997	0	0	0	0	0	0
1979-1997	0	0	0	0	0	0

ALAMO WEST - *006922*

ONC Dates: Named - 1969, Last Update in 1981

Counties - CLEVELAND

Estimated Total Acres - 520

Production	Oil	Condensate	Total Liquids	Assoc. Gas	Natural Gas	Total Gas
1994	2,362	0	2,362	6,713	0	6,713
1995	2,145	0	2,145	20,489	0	20,489
1996	1,983	0	1,983	19,171	0	19,171
1997	1,968	0	1,968	19,354	0	19,354
1979-1997	77,699	442	78,141	338,777	328,921	667,698

ALDEN - *008441*

ONC Dates: Named - 1970, Last Update in 1986

Counties - CADDO

Estimated Total Acres - 1,240

Production	Oil	Condensate	Total Liquids	Assoc. Gas	Natural Gas	Total Gas
1994	0	0	0	0	0	0
1995	0	0	0	0	0	0
1996	0	0	0	0	0	0
1997	0	0	0	0	0	0
1979-1997	20,302	0	20,302	0	0	0

ALDEN NE - *008565*

ONC Dates: Named - 1956, Last Update in 1986

Counties - CADDO

Estimated Total Acres - 840

Production	Oil	Condensate	Total Liquids	Assoc. Gas	Natural Gas	Total Gas
1994	78,359	712	79,071	238,249	241,528	479,777
1995	49,008	689	49,697	205,342	210,779	416,121
1996	39,661	756	40,417	191,743	167,566	359,309
1997	25,566	554	26,120	170,760	182,297	353,057
1979-1997	1,145,344	99,212	1,244,556	2,024,025	3,024,146	5,048,171

ALDEN NORTH - *008596*

ONC Dates: Named - 1970, Last Update in 1970

Counties - CADDO

Estimated Total Acres - 40

Production	Oil	Condensate	Total Liquids	Assoc. Gas	Natural Gas	Total Gas
1994	0	0	0	0	0	0
1995	0	0	0	0	0	0
1996	0	0	0	0	0	0
1997	0	0	0	0	0	0
1979-1997	0	0	0	0	0	0

Production by Field

ALEDO - *009030*

ONC Dates: Named - 1967, Last Update in 1990

Counties - CUSTER, DEWEY

Estimated Total Acres - 10,240

Production	Oil	Condensate	Total Liquids	Assoc. Gas	Natural Gas	Total Gas
1994	18,106	11,111	29,217	272,333	4,570,433	4,842,766
1995	15,228	8,827	24,055	238,960	3,848,321	4,087,281
1996	15,062	8,673	23,735	252,435	3,654,013	3,906,448
1997	14,240	6,228	20,468	280,127	3,192,838	3,472,965
1979-1997	473,854	270,820	744,674	10,370,916	95,207,018	105,577,934

ALEDO SE - *009102*

ONC Dates: Named - 1975, Last Update in 1984

Counties - CUSTER

Estimated Total Acres - 5,120

Production	Oil	Condensate	Total Liquids	Assoc. Gas	Natural Gas	Total Gas
1994	2,860	352	3,212	0	314,026	314,026
1995	2,799	1,248	4,047	0	233,103	233,103
1996	2,961	5,179	8,140	0	228,369	228,369
1997	1,990	5,383	7,373	0	202,110	202,110
1979-1997	87,275	39,492	126,767	0	9,141,969	9,141,969

ALEDO SOUTH - *009112*

ONC Dates: Named - 1978, Last Update in 1990

Counties - CUSTER

Estimated Total Acres - 2,560

Production	Oil	Condensate	Total Liquids	Assoc. Gas	Natural Gas	Total Gas
1994	0	952	952	0	38,054	38,054
1995	0	732	732	0	15,239	15,239
1996	0	525	525	0	24,241	24,241
1997	383	1,043	1,426	0	41,295	41,295
1979-1997	959	33,518	34,477	6,365	655,852	662,217

ALEDO SW - *009123*

ONC Dates: Named - 1972, Last Update in 1990

Counties - CUSTER

Estimated Total Acres - 3,200

Production	Oil	Condensate	Total Liquids	Assoc. Gas	Natural Gas	Total Gas
1994	1,887	343	2,230	95,512	1,408	96,920
1995	2,222	373	2,595	57,557	6,895	64,452
1996	1,662	752	2,414	70,838	5,059	75,897
1997	1,878	689	2,567	77,091	7,552	84,643
1979-1997	165,591	23,056	188,647	4,626,227	102,606	4,728,833

ALEDO WEST - *009128*

ONC Dates: Named - 1975, Last Update in 1979

Counties - DEWEY

Estimated Total Acres - 640

Production	Oil	Condensate	Total Liquids	Assoc. Gas	Natural Gas	Total Gas
1994	5,298	0	5,298	32,558	0	32,558
1995	4,454	0	4,454	34,597	0	34,597
1996	3,995	0	3,995	34,834	0	34,834
1997	4,615	0	4,615	34,367	0	34,367
1979-1997	113,151	0	113,151	773,379	0	773,379

ALEX NW - *009340*

ONC Dates: Named - 1965, Last Update in 1991

Counties - GRADY

Estimated Total Acres - 13,440

Production	Oil	Condensate	Total Liquids	Assoc. Gas	Natural Gas	Total Gas
1994	13,782	11,853	25,635	117,201	940,491	1,057,692
1995	17,832	10,437	28,269	186,575	720,593	907,168
1996	14,287	16,913	31,200	721,343	746,927	1,468,270
1997	19,985	39,182	59,167	545,606	2,524,487	3,070,093
1979-1997	482,248	544,721	1,026,969	3,618,736	26,800,157	30,418,893

ALKO - *010828*

ONC Dates: Named - 1950, Last Update in 1998

Counties - OSAGE

Estimated Total Acres - 80

Production	Oil	Condensate	Total Liquids	Assoc. Gas	Natural Gas	Total Gas
1994	960	0	960	0	0	0
1995	277	0	277	0	0	0
1996	1,372	0	1,372	0	0	0
1997	793	0	793	0	0	0
1979-1997	15,972	0	15,972	0	0	0

ALLEN DISTRICT - *011231*

ONC Dates: Named - 1947, Last Update in 1994

Counties - HUGHES, PONTOTOC, SEMINOLE

Estimated Total Acres - 41,280

Production	Oil	Condensate	Total Liquids	Assoc. Gas	Natural Gas	Total Gas
1994	867,476	613	868,089	36,215	166,013	202,228
1995	838,219	0	838,219	30,192	125,190	155,382
1996	804,415	0	804,415	30,156	91,805	121,961
1997	850,497	0	850,497	14,842	69,212	84,054
1979-1997	25,765,562	16,103	25,781,665	1,864,995	4,010,415	5,875,410

ALLEN NW - *011448*

ONC Dates: Named - 1956, Last Update in 1957

Counties - HUGHES

Estimated Total Acres - 40

Production	Oil	Condensate	Total Liquids	Assoc. Gas	Natural Gas	Total Gas
1994	0	0	0	0	0	0
1995	0	0	0	0	0	0
1996	0	0	0	0	0	0
1997	0	0	0	0	0	0
1979-1997	0	0	0	0	0	0

ALLUWE - *012254*

ONC Dates: Named - 1904, Last Update in 1978

Counties - NOWATA

Estimated Total Acres - 17,920

Production	Oil	Condensate	Total Liquids	Assoc. Gas	Natural Gas	Total Gas
1994	3,647	0	3,647	0	0	0
1995	3,232	0	3,232	0	0	0
1996	2,632	0	2,632	0	0	0
1997	2,951	0	2,951	0	0	0
1979-1997	281,285	0	281,285	0	0	0

ALMEDA - *012657*

ONC Dates: Named - 1918, Last Update in 1941

Counties - OSAGE

Estimated Total Acres - 4,000

Production	Oil	Condensate	Total Liquids	Assoc. Gas	Natural Gas	Total Gas
1994	5,568	0	5,568	0	114	114
1995	6,563	0	6,563	0	0	0
1996	5,699	0	5,699	0	0	0
1997	6,190	0	6,190	0	0	0
1979-1997	150,348	0	150,348	270,868	384,563	655,431

ALPHA - *012936*

ONC Dates: Named - 1969, Last Update in 1982

Counties - KINGFISHER

Estimated Total Acres - 120

Production	Oil	Condensate	Total Liquids	Assoc. Gas	Natural Gas	Total Gas
1994	863	0	863	4,387	0	4,387
1995	180	0	180	1,554	0	1,554
1996	0	0	0	0	0	0
1997	360	0	360	3,125	0	3,125
1979-1997	34,520	0	34,520	174,818	109,276	284,094

ALPHA SE - *012967*

ONC Dates: Named - 1970, Last Update in 1995

Counties - KINGFISHER

Estimated Total Acres - 4,080

Production	Oil	Condensate	Total Liquids	Assoc. Gas	Natural Gas	Total Gas
1994	15,098	1,275	16,373	564,397	77,273	641,670
1995	12,531	387	12,918	498,823	72,163	570,986
1996	13,483	329	13,812	646,459	67,915	714,374
1997	10,961	373	11,334	637,364	38,663	676,027
1979-1997	758,574	68,903	827,477	15,519,910	1,545,457	17,065,367

ALSUMA DISTRICT - *013153*

ONC Dates: Named - 1958, Last Update in 1958

Counties - ROGERS, TULSA, WAGONER

Estimated Total Acres - 4,880

Production	Oil	Condensate	Total Liquids	Assoc. Gas	Natural Gas	Total Gas
1994	0	0	0	0	0	0
1995	0	0	0	0	0	0
1996	0	0	0	0	0	0
1997	0	0	0	0	0	0
1979-1997	13,370	0	13,370	0	0	0

ALTONA - *013928*

ONC Dates: Named - 1964, Last Update in 1995

Counties - KINGFISHER, BLAINE

Estimated Total Acres - 46,880

Production	Oil	Condensate	Total Liquids	Assoc. Gas	Natural Gas	Total Gas
1994	60,145	76,503	136,648	2,865,601	11,116,952	13,982,553
1995	210,647	175,243	385,890	3,033,542	12,138,186	15,171,728
1996	140,048	73,945	213,993	3,271,856	10,520,001	13,791,857
1997	69,500	53,121	122,621	2,794,835	9,182,364	11,977,199
1979-1997	2,726,219	1,480,585	4,206,804	70,041,546	145,589,213	215,630,759

ALTUS - *014145*

ONC Dates: Named - 1935, Last Update in 1979

Counties - JACKSON

Estimated Total Acres - 2,680

Production	Oil	Condensate	Total Liquids	Assoc. Gas	Natural Gas	Total Gas
1994	4,012	0	4,012	0	0	0
1995	4,474	0	4,474	0	0	0
1996	3,966	0	3,966	0	0	0
1997	2,364	0	2,364	0	0	0
1979-1997	105,913	0	105,913	0	0	0

Production by Field

ALTUS EAST - *014176*

ONC Dates: Named - 1945, Last Update in 1979

Counties - JACKSON

Estimated Total Acres - 160

Production	Oil	Condensate	Total Liquids	Assoc. Gas	Natural Gas	Total Gas
1994	343	0	343	0	0	0
1995	182	0	182	0	0	0
1996	180	0	180	0	0	0
1997	0	0	0	0	0	0
1979-1997	5,041	0	5,041	0	0	0

ALTUS NE - *014207*

ONC Dates: Named - 1946, Last Update in 1979

Counties - JACKSON

Estimated Total Acres - 200

Production	Oil	Condensate	Total Liquids	Assoc. Gas	Natural Gas	Total Gas
1994	269	0	269	0	0	0
1995	168	0	168	0	0	0
1996	0	0	0	0	0	0
1997	474	0	474	0	0	0
1979-1997	7,984	0	7,984	0	0	0

ALTUS WEST - *014238*

ONC Dates: Named - 1963, Last Update in 1979

Counties - JACKSON

Estimated Total Acres - 120

Production	Oil	Condensate	Total Liquids	Assoc. Gas	Natural Gas	Total Gas
1994	0	0	0	0	0	0
1995	366	0	366	0	0	0
1996	138	0	138	0	0	0
1997	0	0	0	0	0	0
1979-1997	13,097	0	13,097	0	0	0

ALVA - *014296*

ONC Dates: Named - 1979, Last Update in 1979

Counties - WOODS

Estimated Total Acres - 160

Production	Oil	Condensate	Total Liquids	Assoc. Gas	Natural Gas	Total Gas
1994	0	0	0	0	0	0
1995	0	0	0	0	0	0
1996	0	0	0	0	0	0
1997	0	0	0	0	0	0
1979-1997	349	0	349	0	0	0

ALVA EAST - *014300*

ONC Dates: Named - 1962, Last Update in 1995

Counties - ALFALFA, WOODS

Estimated Total Acres - 5,120

Production	Oil	Condensate	Total Liquids	Assoc. Gas	Natural Gas	Total Gas
1994	651	190	841	0	53,283	53,283
1995	811	365	1,176	0	136,827	136,827
1996	637	283	920	0	58,102	58,102
1997	797	176	973	0	80,000	80,000
1979-1997	54,264	3,072	57,336	89,130	1,656,648	1,745,778

ALVA NE - *000888*

ONC Dates: Named - 1982, Last Update in 1982

Counties - WOODS

Estimated Total Acres - 40

Production	Oil	Condensate	Total Liquids	Assoc. Gas	Natural Gas	Total Gas
1994	0	0	0	0	0	0
1995	0	0	0	0	0	0
1996	0	0	0	0	0	0
1997	0	0	0	0	0	0
1979-1997	626	0	626	0	2,936	2,936

ALVA NORTH - *014315*

ONC Dates: Named - 1980, Last Update in 1980

Counties - WOODS

Estimated Total Acres - 80

Production	Oil	Condensate	Total Liquids	Assoc. Gas	Natural Gas	Total Gas
1994	0	0	0	0	0	0
1995	0	0	0	0	0	0
1996	0	0	0	0	0	0
1997	0	0	0	0	0	0
1979-1997	698	0	698	0	0	0

ALVA SOUTH - *006330*

ONC Dates: Named - 1984, Last Update in 1984

Counties - WOODS

Estimated Total Acres - 160

Production	Oil	Condensate	Total Liquids	Assoc. Gas	Natural Gas	Total Gas
1994	0	0	0	0	0	0
1995	0	0	0	0	0	0
1996	0	0	0	0	0	0
1997	0	0	0	0	0	0
1979-1997	0	0	0	0	0	0

AMBER - *015292*

ONC Dates: Named - 1979, Last Update in 1980

Counties - GRADY

Estimated Total Acres - 640

Production	Oil	Condensate	Total Liquids	Assoc. Gas	Natural Gas	Total Gas
1994	0	0	0	0	0	0
1995	0	0	0	0	0	0
1996	0	0	0	0	0	0
1997	0	0	0	0	0	0
1979-1997	0	0	0	0	0	0

AMBER NE - *015416*

ONC Dates: Named - 1970, Last Update in 1998

Counties - GRADY

Estimated Total Acres - 10,560

Production	Oil	Condensate	Total Liquids	Assoc. Gas	Natural Gas	Total Gas
1994	4,270	6,121	10,391	42,162	2,784,707	2,826,869
1995	2,304	4,729	7,033	14,847	2,422,324	2,437,171
1996	5,340	4,139	9,479	23,100	2,448,817	2,471,917
1997	4,275	4,061	8,336	9,592	2,628,699	2,638,291
1979-1997	85,213	264,208	349,421	1,025,240	61,976,055	63,001,295

AMBER NORTH - *015425*

ONC Dates: Named - 1980, Last Update in 1984

Counties - GRADY

Estimated Total Acres - 160

Production	Oil	Condensate	Total Liquids	Assoc. Gas	Natural Gas	Total Gas
1994	1,412	0	1,412	0	0	0
1995	1,103	0	1,103	0	0	0
1996	909	0	909	0	0	0
1997	1,098	0	1,098	0	0	0
1979-1997	58,713	0	58,713	0	0	0

AMORITA - *016315*

ONC Dates: Named - 1955, Last Update in 1955

Counties - ALFALFA

Estimated Total Acres - 40

Production	Oil	Condensate	Total Liquids	Assoc. Gas	Natural Gas	Total Gas
1994	0	0	0	0	0	0
1995	0	0	0	0	0	0
1996	0	0	0	0	0	0
1997	0	0	0	0	0	0
1979-1997	0	0	0	0	0	0

AMORITA NE - *016346*

ONC Dates: Named - 1962, Last Update in 1986

Counties - ALFALFA

Estimated Total Acres - 40

Production	Oil	Condensate	Total Liquids	Assoc. Gas	Natural Gas	Total Gas
1994	0	0	0	0	0	0
1995	0	0	0	0	0	0
1996	0	0	0	0	0	0
1997	0	0	0	0	0	0
1979-1997	0	0	0	0	0	0

AMORITA NORTH - *016350*

ONC Dates: Named - 1980, Last Update in 1980

Counties - ALFALFA

Estimated Total Acres - 160

Production	Oil	Condensate	Total Liquids	Assoc. Gas	Natural Gas	Total Gas
1994	0	0	0	0	0	0
1995	0	0	0	0	0	0
1996	0	0	0	0	0	0
1997	0	0	0	0	0	0
1979-1997	88	0	88	0	0	0

AMORITA SOUTH - *016377*

ONC Dates: Named - 1958, Last Update in 1994

Counties - ALFALFA

Estimated Total Acres - 4,080

Production	Oil	Condensate	Total Liquids	Assoc. Gas	Natural Gas	Total Gas
1994	15,501	18,900	34,401	140,643	2,648,389	2,789,032
1995	11,183	8,792	19,975	198,924	2,005,510	2,204,434
1996	11,039	3,777	14,816	71,788	1,530,241	1,602,029
1997	17,872	1,247	19,119	24,697	881,117	905,814
1979-1997	388,382	84,228	472,610	1,336,376	11,187,093	12,523,469

ANADARKO WEST - *003966*

ONC Dates: Named - 1982, Last Update in 1983

Counties - CADDO

Estimated Total Acres - 640

Production	Oil	Condensate	Total Liquids	Assoc. Gas	Natural Gas	Total Gas
1994	0	0	0	0	0	0
1995	0	0	0	0	0	0
1996	0	0	0	0	0	0
1997	0	0	0	0	0	0
1979-1997	0	0	0	0	57,347	57,347

Production by Field

ANTELOPE - ***020097*** ONC Dates: Named - 1953, Last Update in 1995

Counties - NOBLE, GARFIELD Estimated Total Acres - 280

Production	Oil	Condensate	Total Liquids	Assoc. Gas	Natural Gas	Total Gas
1994	989	0	989	0	0	0
1995	647	0	647	0	0	0
1996	643	0	643	0	0	0
1997	628	0	628	0	0	0
1979-1997	16,049	0	16,049	0	0	0

ANTELOPE NW - ***020283*** ONC Dates: Named - 1956, Last Update in 1995

Counties - GARFIELD, NOBLE Estimated Total Acres - 1,400

Production	Oil	Condensate	Total Liquids	Assoc. Gas	Natural Gas	Total Gas
1994	10,228	0	10,228	37,752	0	37,752
1995	5,491	0	5,491	28,611	0	28,611
1996	6,072	0	6,072	28,142	0	28,142
1997	8,740	0	8,740	38,371	0	38,371
1979-1997	219,520	0	219,520	1,826,713	142,373	1,969,086

ANTHON - ***020500*** ONC Dates: Named - 1972, Last Update in 1993

Counties - CUSTER Estimated Total Acres - 12,800

Production	Oil	Condensate	Total Liquids	Assoc. Gas	Natural Gas	Total Gas
1994	0	40,252	40,252	0	1,630,050	1,630,050
1995	0	26,130	26,130	0	1,199,715	1,199,715
1996	0	19,213	19,213	0	1,110,274	1,110,274
1997	2,481	23,975	26,456	0	1,469,424	1,469,424
1979-1997	5,391	232,227	237,618	0	34,453,046	34,453,046

ANTHON NE - ***020515*** ONC Dates: Named - 1978, Last Update in 1984

Counties - CUSTER Estimated Total Acres - 2,720

Production	Oil	Condensate	Total Liquids	Assoc. Gas	Natural Gas	Total Gas
1994	4,817	55	4,872	20,290	450,304	470,594
1995	3,307	0	3,307	28,761	379,951	408,712
1996	2,521	0	2,521	36,222	369,232	405,454
1997	1,727	0	1,727	40,727	366,831	407,558
1979-1997	45,219	754	45,973	399,251	18,139,438	18,538,689

ANTHON NW - ***020531*** ONC Dates: Named - 1961, Last Update in 1984

Counties - CUSTER Estimated Total Acres - 3,840

Production	Oil	Condensate	Total Liquids	Assoc. Gas	Natural Gas	Total Gas
1994	0	0	0	0	140,657	140,657
1995	0	0	0	0	106,267	106,267
1996	0	132	132	0	153,181	153,181
1997	0	0	0	0	180,498	180,498
1979-1997	8,560	35,467	44,027	0	8,567,685	8,567,685

ANTHON SE - ***020543*** ONC Dates: Named - 1975, Last Update in 1990

Counties - CUSTER Estimated Total Acres - 5,120

Production	Oil	Condensate	Total Liquids	Assoc. Gas	Natural Gas	Total Gas
1994	357	177	534	0	627,962	627,962
1995	927	0	927	0	609,403	609,403
1996	3,734	173	3,907	0	536,994	536,994
1997	2,857	0	2,857	0	489,219	489,219
1979-1997	12,566	22,303	34,869	0	23,943,699	23,943,699

ANTHON SW - ***020549*** ONC Dates: Named - 1978, Last Update in 1978

Counties - CUSTER Estimated Total Acres - 640

Production	Oil	Condensate	Total Liquids	Assoc. Gas	Natural Gas	Total Gas
1994	0	0	0	0	0	0
1995	0	0	0	0	0	0
1996	0	0	0	0	0	0
1997	0	0	0	0	0	0
1979-1997	228	123	351	0	18,827	18,827

ANTIOCH - ***020841*** ONC Dates: Named - 1947, Last Update in 1997

Counties - GARVIN Estimated Total Acres - 360

Production	Oil	Condensate	Total Liquids	Assoc. Gas	Natural Gas	Total Gas
1994	1,627	0	1,627	19,279	0	19,279
1995	1,799	0	1,799	30,817	0	30,817
1996	1,915	0	1,915	27,696	0	27,696
1997	1,962	0	1,962	21,553	0	21,553
1979-1997	80,659	19,044	99,703	631,641	321,990	953,631

ANTIOCH DISTRICT EAST - *020872*

ONC Dates: Named - 1945, Last Update in 1997

Counties - GARVIN — Estimated Total Acres - 5,600

Production	Oil	Condensate	Total Liquids	Assoc. Gas	Natural Gas	Total Gas
1994	127,981	580	128,561	396,250	39,315	435,565
1995	111,295	841	112,136	647,065	63,325	710,390
1996	116,167	423	116,590	704,067	56,026	760,093
1997	123,357	100	123,457	670,127	44,070	714,197
1979-1997	3,938,891	35,182	3,974,073	15,158,809	3,133,104	18,291,913

ANTIOCH NE - *020996*

ONC Dates: Named - 1958, Last Update in 1997

Counties - GARVIN — Estimated Total Acres - 520

Production	Oil	Condensate	Total Liquids	Assoc. Gas	Natural Gas	Total Gas
1994	6,841	0	6,841	0	0	0
1995	5,439	0	5,439	0	0	0
1996	4,752	0	4,752	0	0	0
1997	2,595	0	2,595	0	0	0
1979-1997	166,138	0	166,138	297,853	0	297,853

ANTIOCH NORTH - *021027*

ONC Dates: Named - 1948, Last Update in 1997

Counties - GARVIN — Estimated Total Acres - 1,680

Production	Oil	Condensate	Total Liquids	Assoc. Gas	Natural Gas	Total Gas
1994	16,073	1,971	18,044	122,491	20,217	142,708
1995	14,771	0	14,771	129,610	48,246	177,856
1996	14,286	0	14,286	116,338	61,326	177,664
1997	15,390	0	15,390	99,408	20,880	120,288
1979-1997	723,775	4,150	727,925	4,709,205	770,044	5,479,249

ANTIOCH SOUTH - *021089*

ONC Dates: Named - 1952, Last Update in 1997

Counties - GARVIN — Estimated Total Acres - 1,400

Production	Oil	Condensate	Total Liquids	Assoc. Gas	Natural Gas	Total Gas
1994	4,547	0	4,547	49,195	32,143	81,338
1995	3,891	0	3,891	97,344	28,804	126,148
1996	28,820	0	28,820	47,388	24,091	71,479
1997	51,365	0	51,365	78,123	10,959	89,082
1979-1997	583,257	955	584,212	1,544,593	405,891	1,950,484

APACHE - *021810*

ONC Dates: Named - 1941, Last Update in 1986

Counties - CADDO — Estimated Total Acres - 1,280

Production	Oil	Condensate	Total Liquids	Assoc. Gas	Natural Gas	Total Gas
1994	158,578	43	158,621	107,318	0	107,318
1995	141,677	0	141,677	66,523	0	66,523
1996	139,370	0	139,370	69,476	0	69,476
1997	120,876	0	120,876	84,477	0	84,477
1979-1997	6,050,152	13,772	6,063,924	5,129,205	119,952	5,249,157

APACHE EAST - *021849*

ONC Dates: Named - 1973, Last Update in 1986

Counties - CADDO — Estimated Total Acres - 4,480

Production	Oil	Condensate	Total Liquids	Assoc. Gas	Natural Gas	Total Gas
1994	0	368	368	0	3,560,614	3,560,614
1995	0	184	184	0	2,955,371	2,955,371
1996	0	0	0	0	3,057,589	3,057,589
1997	0	142	142	0	5,018,553	5,018,553
1979-1997	306	5,358	5,664	0	105,818,232	105,818,232

APACHE NORTH - *009672*

ONC Dates: Named - 1985, Last Update in 1986

Counties - CADDO — Estimated Total Acres - 40

Production	Oil	Condensate	Total Liquids	Assoc. Gas	Natural Gas	Total Gas
1994	3,979	0	3,979	0	0	0
1995	3,212	0	3,212	0	0	0
1996	3,041	0	3,041	0	0	0
1997	2,872	0	2,872	0	0	0
1979-1997	82,049	0	82,049	0	44,023	44,023

APACHE SE - *021872*

ONC Dates: Named - 1959, Last Update in 1995

Counties - CADDO — Estimated Total Acres - 320

Production	Oil	Condensate	Total Liquids	Assoc. Gas	Natural Gas	Total Gas
1994	0	4,595	4,595	0	288,266	288,266
1995	0	5,417	5,417	0	363,420	363,420
1996	0	3,482	3,482	0	286,317	286,317
1997	0	2,611	2,611	0	252,219	252,219
1979-1997	496	24,261	24,757	0	3,055,878	3,055,878

APACHE SOUTH - *021903* ONC Dates: Named - 1951, Last Update in 1970

Counties - COMANCHE Estimated Total Acres - 360

Production	Oil	Condensate	Total Liquids	Assoc. Gas	Natural Gas	Total Gas
1994	0	0	0	0	110,355	110,355
1995	0	0	0	0	43,538	43,538
1996	0	0	0	0	72,806	72,806
1997	0	0	0	0	68,021	68,021
1979-1997	22,962	0	22,962	17,371	1,797,773	1,815,144

APACHE SW - *021965* ONC Dates: Named - 1956, Last Update in 1956

Counties - COMANCHE Estimated Total Acres - 40

Production	Oil	Condensate	Total Liquids	Assoc. Gas	Natural Gas	Total Gas
1994	0	0	0	0	0	0
1995	0	0	0	0	0	0
1996	0	0	0	0	0	0
1997	0	0	0	0	0	0
1979-1997	0	0	0	0	0	0

APACHE TOWNSITE - *021970* ONC Dates: Named - 1972, Last Update in 1986

Counties - CADDO Estimated Total Acres - 560

Production	Oil	Condensate	Total Liquids	Assoc. Gas	Natural Gas	Total Gas
1994	125	0	125	74,754	191,862	266,616
1995	495	0	495	55,283	149,514	204,797
1996	337	0	337	34,012	131,706	165,718
1997	148	0	148	39,329	118,455	157,784
1979-1997	15,433	1,633	17,066	583,566	4,950,341	5,533,907

APPERSON SW - *022461* ONC Dates: Named - 1949, Last Update in 1949

Counties - OSAGE Estimated Total Acres - 80

Production	Oil	Condensate	Total Liquids	Assoc. Gas	Natural Gas	Total Gas
1994	0	0	0	0	0	0
1995	0	0	0	0	0	0
1996	0	0	0	0	0	0
1997	0	0	0	0	0	0
1979-1997	0	0	0	0	0	0

ARAPAHO - *022975* ONC Dates: Named - 1977, Last Update in 1990

Counties - CUSTER Estimated Total Acres - 17,920

Production	Oil	Condensate	Total Liquids	Assoc. Gas	Natural Gas	Total Gas
1994	1,561	40,693	42,254	0	6,922,867	6,922,867
1995	0	32,273	32,273	4,160	5,408,784	5,412,944
1996	847	23,833	24,680	0	6,253,700	6,253,700
1997	2,416	16,846	19,262	0	4,598,147	4,598,147
1979-1997	44,860	1,074,600	1,119,460	672,827	121,228,264	121,901,091

ARAPAHO NE - *022979* ONC Dates: Named - 1976, Last Update in 1990

Counties - CUSTER Estimated Total Acres - 2,560

Production	Oil	Condensate	Total Liquids	Assoc. Gas	Natural Gas	Total Gas
1994	0	1,251	1,251	0	129,118	129,118
1995	0	1,132	1,132	0	98,290	98,290
1996	0	903	903	0	74,873	74,873
1997	0	719	719	0	74,786	74,786
1979-1997	284	9,968	10,252	11,030	1,775,695	1,786,725

ARCADIA - *023120* ONC Dates: Named - 1989, Last Update in 1995

Counties - OKLAHOMA Estimated Total Acres - 160

Production	Oil	Condensate	Total Liquids	Assoc. Gas	Natural Gas	Total Gas
1994	0	0	0	0	0	0
1995	0	0	0	0	0	0
1996	0	0	0	0	0	0
1997	0	0	0	0	0	0
1979-1997	27,716	0	27,716	0	24,649	24,649

ARCADIA EAST - *023151* ONC Dates: Named - 1969, Last Update in 1996

Counties - OKLAHOMA Estimated Total Acres - 240

Production	Oil	Condensate	Total Liquids	Assoc. Gas	Natural Gas	Total Gas
1994	0	0	0	0	0	0
1995	0	0	0	0	0	0
1996	0	0	0	0	0	0
1997	0	0	0	0	0	0
1979-1997	1,494	0	1,494	0	0	0

Production by Field

ARCADIA NW - *009011*

ONC Dates: Named - 1985, Last Update in 1996

Counties - OKLAHOMA

Estimated Total Acres - 160

Production	Oil	Condensate	Total Liquids	Assoc. Gas	Natural Gas	Total Gas
1994	0	0	0	0	0	0
1995	0	0	0	0	0	0
1996	0	0	0	0	0	0
1997	0	0	0	0	0	0
1979-1997	11,259	0	11,259	227,675	101,773	329,448

ARCADIA SE - *023244*

ONC Dates: Named - 1956, Last Update in 1996

Counties - OKLAHOMA

Estimated Total Acres - 160

Production	Oil	Condensate	Total Liquids	Assoc. Gas	Natural Gas	Total Gas
1994	0	56	56	0	0	0
1995	0	0	0	0	0	0
1996	0	0	0	0	0	0
1997	0	0	0	0	0	0
1979-1997	0	204	204	0	630,222	630,222

ARCADIA SOUTH - *008380*

ONC Dates: Named - 1984, Last Update in 1996

Counties - OKLAHOMA

Estimated Total Acres - 640

Production	Oil	Condensate	Total Liquids	Assoc. Gas	Natural Gas	Total Gas
1994	0	0	0	0	0	0
1995	0	0	0	0	0	0
1996	0	0	0	0	0	0
1997	0	0	0	0	0	0
1979-1997	0	0	0	0	18,535	18,535

ARCADIA SW - *013179*

ONC Dates: Named - 1988, Last Update in 1990

Counties - OKLAHOMA

Estimated Total Acres - 160

Production	Oil	Condensate	Total Liquids	Assoc. Gas	Natural Gas	Total Gas
1994	0	0	0	0	0	0
1995	0	0	0	0	0	0
1996	0	0	0	0	0	0
1997	0	0	0	0	0	0
1979-1997	1,933	0	1,933	0	0	0

ARDMORE - *023833*

ONC Dates: Named - 1942, Last Update in 1968

Counties - CARTER

Estimated Total Acres - 800

Production	Oil	Condensate	Total Liquids	Assoc. Gas	Natural Gas	Total Gas
1994	6,489	866	7,355	0	92,229	92,229
1995	5,617	1,100	6,717	0	157,374	157,374
1996	6,435	1,086	7,521	0	383,873	383,873
1997	6,012	533	6,545	0	170,405	170,405
1979-1997	111,721	17,870	129,591	91,964	2,823,346	2,915,310

ARDMORE EAST - *023842*

ONC Dates: Named - 1974, Last Update in 1974

Counties - CARTER

Estimated Total Acres - 640

Production	Oil	Condensate	Total Liquids	Assoc. Gas	Natural Gas	Total Gas
1994	0	0	0	0	103,655	103,655
1995	0	0	0	0	91,664	91,664
1996	0	0	0	0	115,414	115,414
1997	0	0	0	0	79,931	79,931
1979-1997	0	0	0	0	2,759,082	2,759,082

ARDMORE SW - *023864*

ONC Dates: Named - 1954, Last Update in 1957

Counties - CARTER

Estimated Total Acres - 960

Production	Oil	Condensate	Total Liquids	Assoc. Gas	Natural Gas	Total Gas
1994	3,594	0	3,594	0	0	0
1995	5,157	0	5,157	0	0	0
1996	4,473	0	4,473	0	0	0
1997	758	0	758	0	0	0
1979-1997	288,773	0	288,773	0	0	0

ARDMORE WEST - *023895*

ONC Dates: Named - 1969, Last Update in 1982

Counties - CARTER

Estimated Total Acres - 120

Production	Oil	Condensate	Total Liquids	Assoc. Gas	Natural Gas	Total Gas
1994	1,068	0	1,068	0	0	0
1995	1,395	0	1,395	0	0	0
1996	707	0	707	0	0	0
1997	363	0	363	0	0	0
1979-1997	28,244	0	28,244	58,596	0	58,596

Production by Field

ARLINGTON NW - *024670*

ONC Dates: Named - 1963, Last Update in 1963

Counties - LINCOLN

Estimated Total Acres - 160

Production	Oil	Condensate	Total Liquids	Assoc. Gas	Natural Gas	Total Gas
1994	0	0	0	0	0	0
1995	0	0	0	0	0	0
1996	0	0	0	0	0	0
1997	0	0	0	0	0	0
1979-1997	0	0	0	0	0	0

ARLINGTON SE - *024701*

ONC Dates: Named - 1960, Last Update in 1960

Counties - LINCOLN

Estimated Total Acres - 160

Production	Oil	Condensate	Total Liquids	Assoc. Gas	Natural Gas	Total Gas
1994	0	0	0	0	0	0
1995	0	0	0	0	0	0
1996	0	0	0	0	0	0
1997	0	0	0	0	0	0
1979-1997	0	0	0	0	0	0

ARLINGTON SOUTH - *024732*

ONC Dates: Named - 1957, Last Update in 1957

Counties - LINCOLN

Estimated Total Acres - 160

Production	Oil	Condensate	Total Liquids	Assoc. Gas	Natural Gas	Total Gas
1994	0	0	0	0	0	0
1995	0	0	0	0	0	0
1996	0	0	0	0	0	0
1997	0	0	0	0	0	0
1979-1997	0	0	0	0	40,898	40,898

ARLINGTON WEST - *024763*

ONC Dates: Named - 1953, Last Update in 1958

Counties - LINCOLN

Estimated Total Acres - 200

Production	Oil	Condensate	Total Liquids	Assoc. Gas	Natural Gas	Total Gas
1994	0	0	0	0	2,631	2,631
1995	0	0	0	0	1,430	1,430
1996	0	0	0	0	49	49
1997	0	0	0	0	0	0
1979-1997	10,058	0	10,058	1,363	117,658	119,021

ARNETT - *025287*

ONC Dates: Named - 1977, Last Update in 1986

Counties - ELLIS

Estimated Total Acres - 960

Production	Oil	Condensate	Total Liquids	Assoc. Gas	Natural Gas	Total Gas
1994	0	171	171	0	60,370	60,370
1995	0	0	0	0	56,163	56,163
1996	0	171	171	0	52,252	52,252
1997	0	0	0	0	45,430	45,430
1979-1997	17,517	12,820	30,337	42,349	1,208,806	1,251,155

ARNETT AIRPORT NE - *010266*

ONC Dates: Named - 1979, Last Update in 1986

Counties - ELLIS

Estimated Total Acres - 1,280

Production	Oil	Condensate	Total Liquids	Assoc. Gas	Natural Gas	Total Gas
1994	0	1,159	1,159	0	54,305	54,305
1995	0	586	586	0	46,207	46,207
1996	0	549	549	0	40,941	40,941
1997	0	776	776	0	38,595	38,595
1979-1997	0	23,642	23,642	0	1,135,613	1,135,613

ARNETT EAST - *025321*

ONC Dates: Named - 1965, Last Update in 1986

Counties - ELLIS

Estimated Total Acres - 6,080

Production	Oil	Condensate	Total Liquids	Assoc. Gas	Natural Gas	Total Gas
1994	2,820	3,167	5,987	0	415,641	415,641
1995	2,390	1,560	3,950	0	349,764	349,764
1996	1,919	1,513	3,432	0	348,208	348,208
1997	2,292	1,092	3,384	0	292,052	292,052
1979-1997	73,193	45,842	119,035	0	7,314,406	7,314,406

ARNETT NE - *025352*

ONC Dates: Named - 1959, Last Update in 1960

Counties - ELLIS

Estimated Total Acres - 40

Production	Oil	Condensate	Total Liquids	Assoc. Gas	Natural Gas	Total Gas
1994	0	0	0	0	0	0
1995	0	0	0	0	0	0
1996	0	0	0	0	0	0
1997	0	0	0	0	0	0
1979-1997	0	0	0	0	0	0

ARNETT SE - *025445*

ONC Dates: Named - 1964, Last Update in 1986

Counties - ELLIS

Estimated Total Acres - 15,520

Production	Oil	Condensate	Total Liquids	Assoc. Gas	Natural Gas	Total Gas
1994	29,031	5,731	34,762	248,713	901,272	1,149,985
1995	23,200	5,535	28,735	231,836	837,294	1,069,130
1996	20,975	1,655	22,630	180,027	684,122	864,149
1997	30,045	1,816	31,861	178,305	609,693	787,998
1979-1997	2,324,911	187,848	2,512,759	6,575,588	25,137,298	31,712,886

ARNETT SOUTH - *025476*

ONC Dates: Named - 1978, Last Update in 1978

Counties - ELLIS

Estimated Total Acres - 640

Production	Oil	Condensate	Total Liquids	Assoc. Gas	Natural Gas	Total Gas
1994	0	0	0	0	4,588	4,588
1995	0	0	0	0	5,347	5,347
1996	0	84	84	0	5,847	5,847
1997	0	0	0	0	9,770	9,770
1979-1997	178	150	328	8,752	158,814	167,566

ARNETT SW - *025482*

ONC Dates: Named - 1973, Last Update in 1974

Counties - ELLIS

Estimated Total Acres - 640

Production	Oil	Condensate	Total Liquids	Assoc. Gas	Natural Gas	Total Gas
1994	0	0	0	0	0	0
1995	0	0	0	0	0	0
1996	0	0	0	0	0	0
1997	0	0	0	0	0	0
1979-1997	0	0	0	0	0	0

ARNOLDVIEW - *026003*

ONC Dates: Named - 1958, Last Update in 1997

Counties - MCCLAIN

Estimated Total Acres - 40

Production	Oil	Condensate	Total Liquids	Assoc. Gas	Natural Gas	Total Gas
1994	0	0	0	0	0	0
1995	0	0	0	0	0	0
1996	0	0	0	0	0	0
1997	0	0	0	0	0	0
1979-1997	0	0	0	0	0	0

ARNOLDVIEW EAST - *026034*

ONC Dates: Named - 1959, Last Update in 1997

Counties - MCCLAIN

Estimated Total Acres - 120

Production	Oil	Condensate	Total Liquids	Assoc. Gas	Natural Gas	Total Gas
1994	0	0	0	0	0	0
1995	0	0	0	0	0	0
1996	0	0	0	0	0	0
1997	0	0	0	0	0	0
1979-1997	512	0	512	0	0	0

ARNOLDVIEW NW - *026065*

ONC Dates: Named - 1949, Last Update in 1997

Counties - MCCLAIN

Estimated Total Acres - 120

Production	Oil	Condensate	Total Liquids	Assoc. Gas	Natural Gas	Total Gas
1994	4,425	0	4,425	4,286	0	4,286
1995	3,393	0	3,393	3,562	0	3,562
1996	1,091	0	1,091	324	0	324
1997	0	0	0	0	0	0
1979-1997	149,517	0	149,517	139,475	0	139,475

ARNOLDVIEW SE - *026096*

ONC Dates: Named - 1971, Last Update in 1997

Counties - MCCLAIN

Estimated Total Acres - 720

Production	Oil	Condensate	Total Liquids	Assoc. Gas	Natural Gas	Total Gas
1994	4,728	0	4,728	11,812	0	11,812
1995	4,068	0	4,068	10,919	0	10,919
1996	4,085	0	4,085	10,713	0	10,713
1997	3,657	0	3,657	12,286	0	12,286
1979-1997	312,176	0	312,176	692,245	0	692,245

ASHER - *027553*

ONC Dates: Named - 1929, Last Update in 1945

Counties - POTTAWATOMIE

Estimated Total Acres - 560

Production	Oil	Condensate	Total Liquids	Assoc. Gas	Natural Gas	Total Gas
1994	3,993	448	4,441	0	0	0
1995	4,603	146	4,749	0	0	0
1996	3,303	328	3,631	0	0	0
1997	2,646	320	2,966	1,588	0	1,588
1979-1997	125,715	2,987	128,702	1,588	182,750	184,338

Production by Field

ASHER NORTH - *027584* ONC Dates: Named - 1955, Last Update in 1955

Counties - POTTAWATOMIE Estimated Total Acres - 40

Production	Oil	Condensate	Total Liquids	Assoc. Gas	Natural Gas	Total Gas
1994	0	0	0	0	0	0
1995	0	0	0	0	0	0
1996	0	0	0	0	0	0
1997	0	0	0	0	0	0
1979-1997	12,041	0	12,041	5,191	0	5,191

ASHER SE - *027615* ONC Dates: Named - 1948, Last Update in 1948

Counties - POTTAWATOMIE Estimated Total Acres - 40

Production	Oil	Condensate	Total Liquids	Assoc. Gas	Natural Gas	Total Gas
1994	0	0	0	0	0	0
1995	0	0	0	0	0	0
1996	0	0	0	0	0	0
1997	0	0	0	0	0	0
1979-1997	0	0	0	0	0	0

ASHER SOUTH - *027646* ONC Dates: Named - 1947, Last Update in 1988

Counties - PONTOTOC, POTTAWATOMIE Estimated Total Acres - 320

Production	Oil	Condensate	Total Liquids	Assoc. Gas	Natural Gas	Total Gas
1994	1,639	0	1,639	0	0	0
1995	1,612	0	1,612	0	0	0
1996	1,368	0	1,368	0	0	0
1997	1,476	0	1,476	0	0	0
1979-1997	147,715	0	147,715	119,146	11,146	130,292

ASHER WEST - *027677* ONC Dates: Named - 1933, Last Update in 1947

Counties - POTTAWATOMIE Estimated Total Acres - 920

Production	Oil	Condensate	Total Liquids	Assoc. Gas	Natural Gas	Total Gas
1994	12,766	0	12,766	0	0	0
1995	10,634	0	10,634	0	0	0
1996	11,968	0	11,968	0	0	0
1997	10,637	0	10,637	0	0	0
1979-1997	163,764	0	163,764	0	0	0

ASHLAND - *027770* ONC Dates: Named - 1976, Last Update in 1997

Counties - PITTSBURG, COAL Estimated Total Acres - 9,280

Production	Oil	Condensate	Total Liquids	Assoc. Gas	Natural Gas	Total Gas
1994	0	0	0	0	2,697,025	2,697,025
1995	0	0	0	0	2,522,075	2,522,075
1996	0	0	0	0	2,320,568	2,320,568
1997	0	0	0	6,310	2,042,283	2,048,593
1979-1997	62	0	62	6,310	94,098,505	94,104,815

ASHLAND NORTH - *027801* ONC Dates: Named - 1967, Last Update in 1997

Counties - PITTSBURG, HUGHES Estimated Total Acres - 7,840

Production	Oil	Condensate	Total Liquids	Assoc. Gas	Natural Gas	Total Gas
1994	3,569	0	3,569	0	243,859	243,859
1995	0	0	0	0	301,929	301,929
1996	0	0	0	0	385,145	385,145
1997	0	0	0	0	351,594	351,594
1979-1997	3,569	0	3,569	351	5,513,361	5,513,712

ASHLAND SOUTH - *027863* ONC Dates: Named - 1938, Last Update in 1997

Counties - COAL, PITTSBURG Estimated Total Acres - 8,320

Production	Oil	Condensate	Total Liquids	Assoc. Gas	Natural Gas	Total Gas
1994	0	0	0	0	2,303,372	2,303,372
1995	0	0	0	0	2,352,873	2,352,873
1996	0	0	0	0	3,487,142	3,487,142
1997	0	0	0	0	5,024,179	5,024,179
1979-1997	0	0	0	0	41,457,970	41,457,970

ASHLEY SE - *013116* ONC Dates: Named - 1989, Last Update in 1989

Counties - ALFALFA Estimated Total Acres - 640

Production	Oil	Condensate	Total Liquids	Assoc. Gas	Natural Gas	Total Gas
1994	0	108	108	0	56,149	56,149
1995	0	0	0	0	40,573	40,573
1996	0	0	0	0	30,844	30,844
1997	0	0	0	0	32,182	32,182
1979-1997	0	2,423	2,423	0	731,801	731,801

Production by Field

ASP NW - ***028390*** ONC Dates: Named - 1961, Last Update in 1996

Counties - NOBLE Estimated Total Acres - 40

Production	Oil	Condensate	Total Liquids	Assoc. Gas	Natural Gas	Total Gas
1994	0	0	0	0	0	0
1995	0	0	0	0	0	0
1996	0	0	0	0	0	0
1997	0	0	0	0	0	0
1979-1997	0	0	0	0	0	0

ASP SE - ***028400*** ONC Dates: Named - 1979, Last Update in 1996

Counties - NOBLE, PAYNE Estimated Total Acres - 2,800

Production	Oil	Condensate	Total Liquids	Assoc. Gas	Natural Gas	Total Gas
1994	10,642	0	10,642	50,703	0	50,703
1995	7,557	0	7,557	42,371	0	42,371
1996	6,496	0	6,496	37,145	0	37,145
1997	6,537	0	6,537	36,997	0	36,997
1979-1997	712,782	478	713,260	4,371,857	403,000	4,774,857

ASP WEST - ***028421*** ONC Dates: Named - 1956, Last Update in 1996

Counties - NOBLE Estimated Total Acres - 240

Production	Oil	Condensate	Total Liquids	Assoc. Gas	Natural Gas	Total Gas
1994	3,424	0	3,424	18,916	0	18,916
1995	2,779	0	2,779	16,198	0	16,198
1996	2,674	0	2,674	13,486	0	13,486
1997	1,595	0	1,595	12,914	0	12,914
1979-1997	81,484	0	81,484	335,554	0	335,554

ASPHALTUM - ***028669*** ONC Dates: Named - 1913, Last Update in 1962

Counties - JEFFERSON, STEPHENS Estimated Total Acres - 600

Production	Oil	Condensate	Total Liquids	Assoc. Gas	Natural Gas	Total Gas
1994	2,140	0	2,140	0	17,705	17,705
1995	2,198	0	2,198	0	18,431	18,431
1996	1,554	0	1,554	0	22,735	22,735
1997	1,404	0	1,404	0	29,119	29,119
1979-1997	161,824	0	161,824	0	291,879	291,879

ATLANTIC - ***029599*** ONC Dates: Named - 1924, Last Update in 1961

Counties - OSAGE Estimated Total Acres - 8,400

Production	Oil	Condensate	Total Liquids	Assoc. Gas	Natural Gas	Total Gas
1994	372,439	0	372,439	39,521	0	39,521
1995	350,851	508	351,359	34,829	3,159	37,988
1996	322,984	287	323,271	22,929	3,222	26,151
1997	306,765	282	307,047	22,859	2,658	25,517
1979-1997	8,456,458	1,077	8,457,535	1,116,843	378,748	1,495,591

ATLANTIC NORTH - ***029661*** ONC Dates: Named - 1956, Last Update in 1956

Counties - OSAGE Estimated Total Acres - 40

Production	Oil	Condensate	Total Liquids	Assoc. Gas	Natural Gas	Total Gas
1994	2,889	0	2,889	0	0	0
1995	2,781	0	2,781	0	0	0
1996	2,529	0	2,529	0	0	0
1997	2,464	0	2,464	0	0	0
1979-1997	101,410	0	101,410	0	0	0

ATLEE - ***029723*** ONC Dates: Named - 1982, Last Update in 1982

Counties - JEFFERSON Estimated Total Acres - 80

Production	Oil	Condensate	Total Liquids	Assoc. Gas	Natural Gas	Total Gas
1994	2,419	0	2,419	0	0	0
1995	2,040	0	2,040	0	0	0
1996	1,716	0	1,716	0	0	0
1997	1,728	0	1,728	0	0	0
1979-1997	276,772	0	276,772	116,493	0	116,493

ATLEE NW - ***029766*** ONC Dates: Named - 1981, Last Update in 1982

Counties - JEFFERSON Estimated Total Acres - 480

Production	Oil	Condensate	Total Liquids	Assoc. Gas	Natural Gas	Total Gas
1994	645	0	645	0	0	0
1995	528	0	528	0	0	0
1996	348	0	348	0	0	0
1997	286	0	286	0	0	0
1979-1997	62,723	1	62,724	0	0	0

Production by Field

ATOKA TOWNSITE EAST - *010268*

ONC Dates: Named - 1986, Last Update in 1986

Counties - ATOKA — Estimated Total Acres - 640

Production	Oil	Condensate	Total Liquids	Assoc. Gas	Natural Gas	Total Gas
1994	0	0	0	0	0	0
1995	0	0	0	0	0	0
1996	0	0	0	0	0	0
1997	0	0	0	0	0	0
1979-1997	0	0	0	0	0	0

ATOKA TOWNSITE NORTH - *000900*

ONC Dates: Named - 1982, Last Update in 1982

Counties - ATOKA — Estimated Total Acres - 640

Production	Oil	Condensate	Total Liquids	Assoc. Gas	Natural Gas	Total Gas
1994	0	0	0	0	0	0
1995	0	0	0	0	0	0
1996	0	0	0	0	0	0
1997	0	0	0	0	0	0
1979-1997	0	0	0	0	0	0

ATOKA TOWNSITE SE - *000901*

ONC Dates: Named - 1981, Last Update in 1982

Counties - ATOKA — Estimated Total Acres - 80

Production	Oil	Condensate	Total Liquids	Assoc. Gas	Natural Gas	Total Gas
1994	0	0	0	0	0	0
1995	0	0	0	0	0	0
1996	0	0	0	0	0	0
1997	0	0	0	0	0	0
1979-1997	1,338	0	1,338	0	0	0

ATOKA TOWNSITE SOUTH - *000902*

ONC Dates: Named - 1981, Last Update in 1982

Counties - ATOKA — Estimated Total Acres - 640

Production	Oil	Condensate	Total Liquids	Assoc. Gas	Natural Gas	Total Gas
1994	0	0	0	0	0	0
1995	0	0	0	0	0	0
1996	0	0	0	0	0	0
1997	0	0	0	0	0	0
1979-1997	0	0	0	0	0	0

ATWOOD EAST - *030033*

ONC Dates: Named - 1966, Last Update in 1994

Counties - HUGHES — Estimated Total Acres - 520

Production	Oil	Condensate	Total Liquids	Assoc. Gas	Natural Gas	Total Gas
1994	455	0	455	0	0	0
1995	479	0	479	0	0	0
1996	273	0	273	0	0	0
1997	134	0	134	0	0	0
1979-1997	166,740	0	166,740	0	92,812	92,812

ATWOOD NORTH - *030095*

ONC Dates: Named - 1949, Last Update in 1994

Counties - HUGHES — Estimated Total Acres - 2,040

Production	Oil	Condensate	Total Liquids	Assoc. Gas	Natural Gas	Total Gas
1994	19,154	1,294	20,448	6,643	49,828	56,471
1995	16,961	967	17,928	5,393	34,346	39,739
1996	13,833	158	13,991	10,086	26,533	36,619
1997	16,032	532	16,564	5,124	22,144	27,268
1979-1997	791,702	4,126	795,828	108,848	2,579,766	2,688,614

ATWOOD NW - *030126*

ONC Dates: Named - 1957, Last Update in 1994

Counties - HUGHES — Estimated Total Acres - 80

Production	Oil	Condensate	Total Liquids	Assoc. Gas	Natural Gas	Total Gas
1994	0	0	0	0	0	0
1995	0	0	0	0	0	0
1996	0	0	0	0	0	0
1997	0	0	0	0	0	0
1979-1997	1,508	0	1,508	0	0	0

ATWOOD SE - *030157*

ONC Dates: Named - 1966, Last Update in 1994

Counties - HUGHES — Estimated Total Acres - 680

Production	Oil	Condensate	Total Liquids	Assoc. Gas	Natural Gas	Total Gas
1994	0	0	0	0	144,013	144,013
1995	0	0	0	0	209,338	209,338
1996	0	0	0	0	220,824	220,824
1997	0	0	0	0	147,008	147,008
1979-1997	4,819	0	4,819	0	1,549,533	1,549,533

Production by Field

ATWOOD SW - *030219*

ONC Dates: Named - 1981, Last Update in 1994

Counties - HUGHES

Estimated Total Acres - 520

Production	Oil	Condensate	Total Liquids	Assoc. Gas	Natural Gas	Total Gas
1994	5,174	0	5,174	0	0	0
1995	4,517	0	4,517	0	0	0
1996	5,238	0	5,238	10,339	0	10,339
1997	4,661	0	4,661	6,990	0	6,990
1979-1997	87,209	341	87,550	17,329	73,183	90,512

ATWOOD TOWNSITE - *014187*

ONC Dates: Named - 1991, Last Update in 1994

Counties - HUGHES

Estimated Total Acres - 120

Production	Oil	Condensate	Total Liquids	Assoc. Gas	Natural Gas	Total Gas
1994	3,688	0	3,688	0	0	0
1995	2,817	0	2,817	0	0	0
1996	2,204	0	2,204	0	0	0
1997	1,944	0	1,944	0	0	0
1979-1997	16,061	0	16,061	0	0	0

ATWOOD WEST - *030250*

ONC Dates: Named - 1980, Last Update in 1992

Counties - HUGHES

Estimated Total Acres - 40

Production	Oil	Condensate	Total Liquids	Assoc. Gas	Natural Gas	Total Gas
1994	0	0	0	0	0	0
1995	0	0	0	0	0	0
1996	0	0	0	0	0	0
1997	0	0	0	0	0	0
1979-1997	5,163	0	5,163	0	0	0

AUTWINE - *031056*

ONC Dates: Named - 1957, Last Update in 1985

Counties - KAY

Estimated Total Acres - 2,520

Production	Oil	Condensate	Total Liquids	Assoc. Gas	Natural Gas	Total Gas
1994	14,995	0	14,995	11,148	964	12,112
1995	14,360	0	14,360	9,854	825	10,679
1996	10,347	0	10,347	6,313	581	6,894
1997	7,787	0	7,787	7,895	0	7,895
1979-1997	316,255	0	316,255	543,551	86,650	630,201

AUTWINE EAST - *031087*

ONC Dates: Named - 1968, Last Update in 1985

Counties - KAY

Estimated Total Acres - 200

Production	Oil	Condensate	Total Liquids	Assoc. Gas	Natural Gas	Total Gas
1994	7,272	0	7,272	0	0	0
1995	3,894	0	3,894	0	0	0
1996	1,379	0	1,379	0	0	0
1997	1,537	0	1,537	0	0	0
1979-1997	150,533	0	150,533	82,823	0	82,823

AUTWINE SE - *011051*

ONC Dates: Named - 1962, Last Update in 1985

Counties - KAY

Estimated Total Acres - 120

Production	Oil	Condensate	Total Liquids	Assoc. Gas	Natural Gas	Total Gas
1994	0	0	0	0	0	0
1995	0	0	0	0	0	0
1996	0	0	0	0	0	0
1997	0	0	0	0	0	0
1979-1997	11,551	0	11,551	0	0	0

AUTWINE SW - *031180*

ONC Dates: Named - 1967, Last Update in 1976

Counties - KAY

Estimated Total Acres - 680

Production	Oil	Condensate	Total Liquids	Assoc. Gas	Natural Gas	Total Gas
1994	0	0	0	0	0	0
1995	0	0	0	0	0	0
1996	0	0	0	0	0	0
1997	0	0	0	0	0	0
1979-1997	0	0	0	0	0	0

AUTWINE WEST - *031211*

ONC Dates: Named - 1956, Last Update in 1959

Counties - KAY

Estimated Total Acres - 400

Production	Oil	Condensate	Total Liquids	Assoc. Gas	Natural Gas	Total Gas
1994	6,419	0	6,419	0	0	0
1995	4,671	0	4,671	0	0	0
1996	3,633	0	3,633	0	0	0
1997	2,442	0	2,442	0	0	0
1979-1997	70,004	0	70,004	0	0	0

Production by Field

AVANT - *031335*

ONC Dates: Named - 1904, Last Update in 1989

Counties - OSAGE

Estimated Total Acres - 19,840

Production	Oil	Condensate	Total Liquids	Assoc. Gas	Natural Gas	Total Gas
1994	102,551	0	102,551	68,872	9,885	78,757
1995	92,689	0	92,689	33,474	8,365	41,839
1996	87,332	0	87,332	48,368	6,387	54,755
1997	83,558	0	83,558	48,010	5,151	53,161
1979-1997	3,404,596	0	3,404,596	1,095,328	723,681	1,819,009

AVANT WEST - *031366*

ONC Dates: Named - 1954, Last Update in 1951

Counties - OSAGE

Estimated Total Acres - 6,200

Production	Oil	Condensate	Total Liquids	Assoc. Gas	Natural Gas	Total Gas
1994	67,526	0	67,526	24,297	99,597	123,894
1995	62,198	0	62,198	16,684	74,846	91,530
1996	64,572	0	64,572	15,354	82,127	97,481
1997	60,217	0	60,217	26,212	84,709	110,921
1979-1997	1,806,879	0	1,806,879	520,742	2,539,801	3,060,543

AVARD EAST - *031409*

ONC Dates: Named - 1979, Last Update in 1986

Counties - WOODS

Estimated Total Acres - 2,560

Production	Oil	Condensate	Total Liquids	Assoc. Gas	Natural Gas	Total Gas
1994	0	870	870	0	405,068	405,068
1995	0	189	189	0	318,484	318,484
1996	0	726	726	0	272,751	272,751
1997	0	549	549	0	244,951	244,951
1979-1997	400	26,224	26,624	0	6,947,566	6,947,566

AVARD NW - *031490*

ONC Dates: Named - 1954, Last Update in 1986

Counties - WOODS

Estimated Total Acres - 67,840

Production	Oil	Condensate	Total Liquids	Assoc. Gas	Natural Gas	Total Gas
1994	177,805	4,953	182,758	104,457	3,830,031	3,934,488
1995	183,163	5,512	188,675	178,701	3,357,393	3,536,094
1996	160,194	5,696	165,890	268,067	3,301,138	3,569,205
1997	114,333	4,823	119,156	168,643	2,902,123	3,070,766
1979-1997	1,656,445	278,560	1,935,005	1,315,183	117,452,101	118,767,284

AVERY - *031583*

ONC Dates: Named - 1940, Last Update in 1988

Counties - LINCOLN, PAYNE

Estimated Total Acres - 1,040

Production	Oil	Condensate	Total Liquids	Assoc. Gas	Natural Gas	Total Gas
1994	200	0	200	0	28,411	28,411
1995	663	0	663	0	23,625	23,625
1996	665	0	665	0	19,822	19,822
1997	167	0	167	0	19,596	19,596
1979-1997	15,687	3,648	19,335	49,792	2,004,204	2,053,996

AVERY NE - *031676*

ONC Dates: Named - 1964, Last Update in 1996

Counties - PAYNE

Estimated Total Acres - 120

Production	Oil	Condensate	Total Liquids	Assoc. Gas	Natural Gas	Total Gas
1994	0	0	0	0	0	0
1995	0	0	0	0	0	0
1996	0	0	0	0	0	0
1997	0	0	0	0	0	0
1979-1997	30	0	30	0	0	0

AVERY NORTH - *031707*

ONC Dates: Named - 1964, Last Update in 1984

Counties - PAYNE

Estimated Total Acres - 160

Production	Oil	Condensate	Total Liquids	Assoc. Gas	Natural Gas	Total Gas
1994	0	0	0	0	0	0
1995	0	0	0	0	0	0
1996	0	0	0	0	0	0
1997	0	0	0	0	0	0
1979-1997	0	0	0	0	0	0

AVERY SW - *031769*

ONC Dates: Named - 1954, Last Update in 1954

Counties - LINCOLN

Estimated Total Acres - 40

Production	Oil	Condensate	Total Liquids	Assoc. Gas	Natural Gas	Total Gas
1994	0	0	0	0	0	0
1995	0	0	0	0	0	0
1996	0	0	0	0	0	0
1997	0	0	0	0	0	0
1979-1997	0	0	0	0	0	0

Production by Field

AVOCA EAST - *032048*

ONC Dates: Named - 1950, Last Update in 1950

Counties - POTTAWATOMIE

Estimated Total Acres - 40

Production	Oil	Condensate	Total Liquids	Assoc. Gas	Natural Gas	Total Gas
1994	686	0	686	0	0	0
1995	947	0	947	0	0	0
1996	989	0	989	0	0	0
1997	966	0	966	0	0	0
1979-1997	12,811	146	12,957	0	0	0

AVOCA SW - *032110*

ONC Dates: Named - 1948, Last Update in 1955

Counties - POTTAWATOMIE

Estimated Total Acres - 240

Production	Oil	Condensate	Total Liquids	Assoc. Gas	Natural Gas	Total Gas
1994	1,292	0	1,292	0	0	0
1995	1,165	0	1,165	0	0	0
1996	1,159	0	1,159	0	0	0
1997	1,173	0	1,173	0	0	0
1979-1997	24,310	0	24,310	0	0	0

AYDELOTTE - *032462*

ONC Dates: Named - 1980, Last Update in 1980

Counties - POTTAWATOMIE

Estimated Total Acres - 40

Production	Oil	Condensate	Total Liquids	Assoc. Gas	Natural Gas	Total Gas
1994	0	0	0	0	0	0
1995	0	0	0	0	0	0
1996	0	0	0	0	0	0
1997	0	0	0	0	0	0
1979-1997	250	0	250	0	0	0

AYDELOTTE WEST - *032464*

ONC Dates: Named - 1978, Last Update in 1991

Counties - POTTAWATOMIE

Estimated Total Acres - 840

Production	Oil	Condensate	Total Liquids	Assoc. Gas	Natural Gas	Total Gas
1994	7,779	0	7,779	0	0	0
1995	5,502	0	5,502	0	0	0
1996	6,348	0	6,348	0	0	0
1997	5,597	0	5,597	0	0	0
1979-1997	211,418	0	211,418	0	0	0

AYLESWORTH - *032552*

ONC Dates: Named - 1942, Last Update in 1986

Counties - MARSHALL

Estimated Total Acres - 3,280

Production	Oil	Condensate	Total Liquids	Assoc. Gas	Natural Gas	Total Gas
1994	62,962	0	62,962	763,149	105,295	868,444
1995	55,453	0	55,453	553,810	79,191	633,001
1996	61,280	0	61,280	532,089	76,380	608,469
1997	52,286	0	52,286	522,203	69,162	591,365
1979-1997	1,379,860	6,026	1,385,886	15,212,197	1,560,978	16,773,175

AYLESWORTH DISTRICT SE - *032583*

ONC Dates: Named - 1945, Last Update in 1989

Counties - BRYAN, MARSHALL

Estimated Total Acres - 1,320

Production	Oil	Condensate	Total Liquids	Assoc. Gas	Natural Gas	Total Gas
1994	22,024	727	22,751	0	848,312	848,312
1995	20,505	719	21,224	112,181	560,265	672,446
1996	16,847	729	17,576	57,845	547,449	605,294
1997	18,589	771	19,360	0	490,837	490,837
1979-1997	425,953	29,551	455,504	4,006,596	23,792,384	27,798,980

BADO EAST - *034663*

ONC Dates: Named - 1977, Last Update in 1978

Counties - MAJOR

Estimated Total Acres - 3,520

Production	Oil	Condensate	Total Liquids	Assoc. Gas	Natural Gas	Total Gas
1994	16,702	35,564	52,266	112,095	1,560,838	1,672,933
1995	16,259	33,908	50,167	143,376	1,488,554	1,631,930
1996	23,801	25,081	48,882	231,255	1,054,650	1,285,905
1997	28,753	22,834	51,587	290,020	946,249	1,236,269
1979-1997	296,063	341,065	637,128	1,722,959	17,308,943	19,031,902

BADO NORTH - *034669*

ONC Dates: Named - 1968, Last Update in 1978

Counties - MAJOR

Estimated Total Acres - 960

Production	Oil	Condensate	Total Liquids	Assoc. Gas	Natural Gas	Total Gas
1994	11,327	13,211	24,538	152,283	884,986	1,037,269
1995	8,270	13,608	21,878	161,322	870,804	1,032,126
1996	6,980	17,199	24,179	91,742	547,666	639,408
1997	18,326	11,875	30,201	113,110	643,068	756,178
1979-1997	227,708	158,388	386,096	3,620,141	8,896,017	12,516,158

Production by Field

BADO SE - *034700*

ONC Dates: Named - 1972, Last Update in 1994

Counties - MAJOR

Estimated Total Acres - 4,320

Production	Oil	Condensate	Total Liquids	Assoc. Gas	Natural Gas	Total Gas
1994	30,279	4,811	35,090	110,297	165,942	276,239
1995	28,359	4,570	32,929	113,504	147,909	261,413
1996	25,135	5,259	30,394	103,241	126,601	229,842
1997	26,920	11,800	38,720	86,907	91,345	178,252
1979-1997	1,016,989	127,428	1,144,417	3,249,627	3,606,004	6,855,631

BADO SOUTH - *034731*

ONC Dates: Named - 1969, Last Update in 1969

Counties - MAJOR

Estimated Total Acres - 40

Production	Oil	Condensate	Total Liquids	Assoc. Gas	Natural Gas	Total Gas
1994	0	0	0	0	0	0
1995	0	0	0	0	0	0
1996	0	0	0	0	0	0
1997	0	0	0	0	0	0
1979-1997	2,553	0	2,553	0	15,899	15,899

BAKERSBURG WEST - *035864*

ONC Dates: Named - 1969, Last Update in 1992

Counties - TEXAS

Estimated Total Acres - 6,080

Production	Oil	Condensate	Total Liquids	Assoc. Gas	Natural Gas	Total Gas
1994	0	873	873	0	383,083	383,083
1995	0	249	249	0	329,832	329,832
1996	0	334	334	0	294,257	294,257
1997	0	307	307	0	293,601	293,601
1979-1997	1,589	19,531	21,120	0	9,737,626	9,737,626

BALD - *035876*

ONC Dates: Named - 1933, Last Update in 1956

Counties - PITTSBURG

Estimated Total Acres - 40

Production	Oil	Condensate	Total Liquids	Assoc. Gas	Natural Gas	Total Gas
1994	0	0	0	0	0	0
1995	0	0	0	0	0	0
1996	0	0	0	0	0	0
1997	0	0	0	0	0	0
1979-1997	226	0	226	0	0	0

BALD HILL - *035878*

ONC Dates: Named - 1908, Last Update in 1908

Counties - MUSKOGEE, OKMULGEE

Estimated Total Acres - 32,960

Production	Oil	Condensate	Total Liquids	Assoc. Gas	Natural Gas	Total Gas
1994	154,896	136	155,032	42,955	180,241	223,196
1995	144,361	59	144,420	38,351	106,638	144,989
1996	142,273	44	142,317	41,867	108,224	150,091
1997	131,487	169	131,656	45,953	131,866	177,819
1979-1997	4,460,720	772	4,461,492	1,581,659	6,314,063	7,895,722

BALD SOUTH - *035940*

ONC Dates: Named - 1932, Last Update in 1991

Counties - ATOKA

Estimated Total Acres - 600

Production	Oil	Condensate	Total Liquids	Assoc. Gas	Natural Gas	Total Gas
1994	541	0	541	0	0	0
1995	317	0	317	0	0	0
1996	540	0	540	0	0	0
1997	1,021	0	1,021	0	0	0
1979-1997	18,795	0	18,795	0	0	0

BALKO NE - *036374*

ONC Dates: Named - 1969, Last Update in 1993

Counties - BEAVER

Estimated Total Acres - 2,880

Production	Oil	Condensate	Total Liquids	Assoc. Gas	Natural Gas	Total Gas
1994	1,039	0	1,039	18,122	0	18,122
1995	313	0	313	16,503	0	16,503
1996	163	0	163	15,763	0	15,763
1997	173	0	173	14,241	0	14,241
1979-1997	128,634	3,223	131,857	672,002	63,594	735,596

BALKO NORTH - *036405*

ONC Dates: Named - 1965, Last Update in 1994

Counties - BEAVER

Estimated Total Acres - 2,720

Production	Oil	Condensate	Total Liquids	Assoc. Gas	Natural Gas	Total Gas
1994	787	0	787	0	0	0
1995	622	0	622	0	0	0
1996	630	0	630	0	0	0
1997	291	1,669	1,960	0	4,541	4,541
1979-1997	101,358	1,819	103,177	102,671	33,053	135,724

BALKO SOUTH - *036467*

ONC Dates: Named - 1968, Last Update in 1994

Counties - BEAVER

Estimated Total Acres - 28,480

Production	Oil	Condensate	Total Liquids	Assoc. Gas	Natural Gas	Total Gas
1994	40,944	356	41,300	98,198	1,624	99,822
1995	63,230	0	63,230	86,115	1,604	87,719
1996	51,878	0	51,878	75,141	1,335	76,476
1997	73,398	72	73,470	67,450	1,263	68,713
1979-1997	2,114,107	3,594	2,117,701	3,611,569	602,349	4,213,918

BALKO SW - *036498*

ONC Dates: Named - 1969, Last Update in 1992

Counties - BEAVER

Estimated Total Acres - 240

Production	Oil	Condensate	Total Liquids	Assoc. Gas	Natural Gas	Total Gas
1994	0	0	0	0	0	0
1995	0	0	0	0	0	0
1996	0	0	0	0	0	0
1997	0	0	0	0	0	0
1979-1997	5,904	0	5,904	720	61,807	62,527

BALKO WEST - *036529*

ONC Dates: Named - 1966, Last Update in 1993

Counties - BEAVER

Estimated Total Acres - 40

Production	Oil	Condensate	Total Liquids	Assoc. Gas	Natural Gas	Total Gas
1994	0	0	0	0	0	0
1995	0	0	0	0	0	0
1996	0	0	0	0	0	0
1997	0	0	0	0	0	0
1979-1997	0	0	0	0	0	0

BANDWHEEL - *037645*

ONC Dates: Named - (NA), Last Update in 1964

Counties - OSAGE

Estimated Total Acres - 3,000

Production	Oil	Condensate	Total Liquids	Assoc. Gas	Natural Gas	Total Gas
1994	86,037	0	86,037	58,835	911	59,746
1995	82,153	0	82,153	70,107	1,565	71,672
1996	87,339	0	87,339	46,583	2,087	48,670
1997	73,121	0	73,121	41,315	1,381	42,696
1979-1997	2,071,764	0	2,071,764	1,286,849	361,973	1,648,822

BANDWHEEL EAST - *037650*

ONC Dates: Named - 1978, Last Update in 1978

Counties - OSAGE

Estimated Total Acres - 160

Production	Oil	Condensate	Total Liquids	Assoc. Gas	Natural Gas	Total Gas
1994	1,086	0	1,086	0	0	0
1995	1,125	0	1,125	0	0	0
1996	989	0	989	0	0	0
1997	1,236	0	1,236	0	0	0
1979-1997	31,120	0	31,120	0	42,103	42,103

BANNER NE - *038066*

ONC Dates: Named - 1981, Last Update in 1993

Counties - GRANT

Estimated Total Acres - 160

Production	Oil	Condensate	Total Liquids	Assoc. Gas	Natural Gas	Total Gas
1994	0	0	0	0	0	0
1995	0	0	0	0	0	0
1996	0	0	0	0	0	0
1997	0	0	0	0	0	0
1979-1997	58,332	0	58,332	4,277	0	4,277

BANNER SCHOOL NE - *038079*

ONC Dates: Named - 1958, Last Update in 1996

Counties - LINCOLN

Estimated Total Acres - 320

Production	Oil	Condensate	Total Liquids	Assoc. Gas	Natural Gas	Total Gas
1994	0	0	0	0	5,109	5,109
1995	0	0	0	0	8,894	8,894
1996	0	0	0	0	2,764	2,764
1997	0	0	0	0	1,206	1,206
1979-1997	1,499	0	1,499	0	17,973	17,973

BANZET NW - *038304*

ONC Dates: Named - 1973, Last Update in 1987

Counties - CRAIG

Estimated Total Acres - 2,120

Production	Oil	Condensate	Total Liquids	Assoc. Gas	Natural Gas	Total Gas
1994	0	0	0	0	0	0
1995	0	0	0	0	0	0
1996	0	0	0	0	0	0
1997	0	0	0	0	0	0
1979-1997	5,043	0	5,043	0	12,889	12,889

Production by Field

BARKER - ***039257***

ONC Dates: Named - 1925, Last Update in 1964

Counties - OSAGE

Estimated Total Acres - 2,720

Production	Oil	Condensate	Total Liquids	Assoc. Gas	Natural Gas	Total Gas
1994	79,720	0	79,720	55,531	6,626	62,157
1995	76,511	0	76,511	51,565	6,719	58,284
1996	82,714	0	82,714	30,829	7,969	38,798
1997	74,799	0	74,799	36,042	7,374	43,416
1979-1997	2,011,852	0	2,011,852	302,163	213,928	516,091

BARNES - ***039536***

ONC Dates: Named - 1918, Last Update in 1995

Counties - GARFIELD

Estimated Total Acres - 720

Production	Oil	Condensate	Total Liquids	Assoc. Gas	Natural Gas	Total Gas
1994	1,788	543	2,331	0	22,526	22,526
1995	1,235	156	1,391	0	15,093	15,093
1996	887	157	1,044	0	12,567	12,567
1997	714	158	872	0	11,706	11,706
1979-1997	4,624	2,643	7,267	69,790	118,390	188,180

BARNES EAST - ***039540***

ONC Dates: Named - 1981, Last Update in 1995

Counties - GARFIELD

Estimated Total Acres - 520

Production	Oil	Condensate	Total Liquids	Assoc. Gas	Natural Gas	Total Gas
1994	7,591	0	7,591	61,608	0	61,608
1995	6,774	0	6,774	40,093	0	40,093
1996	7,712	0	7,712	29,472	0	29,472
1997	5,098	0	5,098	20,019	0	20,019
1979-1997	120,628	0	120,628	1,098,875	0	1,098,875

BARNES NORTH - ***039567***

ONC Dates: Named - 1945, Last Update in 1995

Counties - GARFIELD

Estimated Total Acres - 360

Production	Oil	Condensate	Total Liquids	Assoc. Gas	Natural Gas	Total Gas
1994	7,043	0	7,043	0	0	0
1995	3,266	0	3,266	0	0	0
1996	702	0	702	0	0	0
1997	480	0	480	0	0	0
1979-1997	47,141	0	47,141	0	21,471	21,471

BARNES NW - ***039598***

ONC Dates: Named - 1953, Last Update in 1954

Counties - GARFIELD

Estimated Total Acres - 40

Production	Oil	Condensate	Total Liquids	Assoc. Gas	Natural Gas	Total Gas
1994	0	0	0	0	0	0
1995	0	0	0	0	0	0
1996	0	0	0	0	0	0
1997	0	0	0	0	0	0
1979-1997	0	0	0	0	0	0

BARNES SE - ***039629***

ONC Dates: Named - 1961, Last Update in 1995

Counties - GARFIELD

Estimated Total Acres - 40

Production	Oil	Condensate	Total Liquids	Assoc. Gas	Natural Gas	Total Gas
1994	0	0	0	0	0	0
1995	0	0	0	0	0	0
1996	0	0	0	0	0	0
1997	0	0	0	0	0	0
1979-1997	0	0	0	0	0	0

BARNES WEST - ***039691***

ONC Dates: Named - 1969, Last Update in 1995

Counties - GARFIELD

Estimated Total Acres - 840

Production	Oil	Condensate	Total Liquids	Assoc. Gas	Natural Gas	Total Gas
1994	0	469	469	0	221,396	221,396
1995	0	281	281	0	163,813	163,813
1996	0	421	421	0	123,288	123,288
1997	0	0	0	0	104,407	104,407
1979-1997	14,576	5,528	20,104	0	4,747,768	4,747,768

BARNSDALL - ***040001***

ONC Dates: Named - (NA), Last Update in 1941

Counties - OSAGE

Estimated Total Acres - 13,200

Production	Oil	Condensate	Total Liquids	Assoc. Gas	Natural Gas	Total Gas
1994	127,577	0	127,577	131,045	48,511	179,556
1995	98,660	0	98,660	128,896	53,148	182,044
1996	82,680	0	82,680	78,097	54,081	132,178
1997	73,187	0	73,187	84,714	163,657	248,371
1979-1997	1,756,989	0	1,756,989	1,613,320	2,236,313	3,849,633

Production by Field

BARNSDALL SOUTH - *040032*

ONC Dates: Named - (NA), Last Update in 1951

Counties - OSAGE — Estimated Total Acres - 2,560

Production	Oil	Condensate	Total Liquids	Assoc. Gas	Natural Gas	Total Gas
1994	10,853	0	10,853	8,075	10,752	18,827
1995	10,718	0	10,718	7,165	2,347	9,512
1996	10,597	0	10,597	6,589	0	6,589
1997	10,763	0	10,763	7,633	0	7,633
1979-1997	406,318	629	406,947	309,693	211,678	521,371

BARNSDALL WEST - *040063*

ONC Dates: Named - (NA), Last Update in 1949

Counties - OSAGE — Estimated Total Acres - 1,840

Production	Oil	Condensate	Total Liquids	Assoc. Gas	Natural Gas	Total Gas
1994	30,603	0	30,603	0	0	0
1995	27,087	0	27,087	0	0	0
1996	28,552	0	28,552	0	0	0
1997	28,226	0	28,226	0	0	0
1979-1997	738,747	0	738,747	210,480	688,620	899,100

BARTLESVILLE-DEWEY - *041458*

ONC Dates: Named - 1897, Last Update in 1947

Counties - OSAGE, WASHINGTON — Estimated Total Acres - 53,360

Production	Oil	Condensate	Total Liquids	Assoc. Gas	Natural Gas	Total Gas
1994	368,909	0	368,909	51,650	138,484	190,134
1995	339,238	0	339,238	160,803	134,338	295,141
1996	317,885	0	317,885	124,499	290,903	415,402
1997	305,699	0	305,699	71,576	210,659	282,235
1979-1997	9,908,946	0	9,908,946	2,322,371	2,577,781	4,900,152

BAUM - *044031*

ONC Dates: Named - 1987, Last Update in 1987

Counties - CARTER — Estimated Total Acres - 160

Production	Oil	Condensate	Total Liquids	Assoc. Gas	Natural Gas	Total Gas
1994	1,414	0	1,414	0	0	0
1995	1,083	0	1,083	0	0	0
1996	812	0	812	0	0	0
1997	713	0	713	0	0	0
1979-1997	23,934	0	23,934	0	0	0

BAUM NORTH - *044062*

ONC Dates: Named - 1984, Last Update in 1987

Counties - CARTER — Estimated Total Acres - 640

Production	Oil	Condensate	Total Liquids	Assoc. Gas	Natural Gas	Total Gas
1994	0	0	0	0	0	0
1995	944	0	944	0	0	0
1996	699	0	699	0	0	0
1997	539	0	539	0	0	0
1979-1997	49,868	0	49,868	0	0	0

BEARDEN - *048984*

ONC Dates: Named - 1924, Last Update in 1945

Counties - OKFUSKEE — Estimated Total Acres - 840

Production	Oil	Condensate	Total Liquids	Assoc. Gas	Natural Gas	Total Gas
1994	0	1,441	1,441	0	232,696	232,696
1995	0	957	957	0	250,923	250,923
1996	0	454	454	0	274,565	274,565
1997	0	407	407	0	230,736	230,736
1979-1997	1,182	16,700	17,882	0	4,561,034	4,561,034

BEARDEN EAST - *049015*

ONC Dates: Named - 1948, Last Update in 1949

Counties - OKFUSKEE — Estimated Total Acres - 40

Production	Oil	Condensate	Total Liquids	Assoc. Gas	Natural Gas	Total Gas
1994	0	0	0	0	1,691	1,691
1995	133	0	133	0	1,713	1,713
1996	147	0	147	0	1,663	1,663
1997	0	0	0	0	1,373	1,373
1979-1997	280	0	280	0	20,270	20,270

BEARDEN NE - *049046*

ONC Dates: Named - 1946, Last Update in 1947

Counties - OKFUSKEE — Estimated Total Acres - 160

Production	Oil	Condensate	Total Liquids	Assoc. Gas	Natural Gas	Total Gas
1994	0	0	0	0	0	0
1995	0	0	0	0	0	0
1996	0	0	0	0	0	0
1997	0	0	0	0	0	0
1979-1997	498	9,734	10,232	0	160,339	160,339

Production by Field

BEARDEN NORTH - *049077*

ONC Dates: Named - 1958, Last Update in 1961

Counties - OKFUSKEE

Estimated Total Acres - 240

Production	Oil	Condensate	Total Liquids	Assoc. Gas	Natural Gas	Total Gas
1994	0	0	0	0	0	0
1995	0	0	0	0	0	0
1996	0	0	0	0	0	0
1997	0	0	0	0	0	0
1979-1997	0	0	0	0	50,485	50,485

BEARDEN NW - *049108*

ONC Dates: Named - 1942, Last Update in 1945

Counties - OKFUSKEE

Estimated Total Acres - 960

Production	Oil	Condensate	Total Liquids	Assoc. Gas	Natural Gas	Total Gas
1994	3,912	6,371	10,283	0	52,273	52,273
1995	4,183	4,402	8,585	0	37,764	37,764
1996	4,000	3,069	7,069	0	14,798	14,798
1997	2,861	2,390	5,251	0	30,703	30,703
1979-1997	115,815	32,792	148,607	27,190	1,226,463	1,253,653

BEAVER EAST - *041891*

ONC Dates: Named - 1955, Last Update in 1993

Counties - BEAVER

Estimated Total Acres - 160

Production	Oil	Condensate	Total Liquids	Assoc. Gas	Natural Gas	Total Gas
1994	651	0	651	0	0	0
1995	482	0	482	0	0	0
1996	1,265	0	1,265	0	0	0
1997	876	0	876	0	0	0
1979-1997	9,527	8,073	17,600	0	1,679	1,679

BEAVER ISLAND - *049945*

ONC Dates: Named - 1958, Last Update in 1960

Counties - PAWNEE

Estimated Total Acres - 80

Production	Oil	Condensate	Total Liquids	Assoc. Gas	Natural Gas	Total Gas
1994	0	0	0	0	0	0
1995	0	0	0	0	0	0
1996	0	0	0	0	0	0
1997	0	0	0	0	0	0
1979-1997	12,736	0	12,736	0	0	0

BEAVER ISLAND NE - *049951*

ONC Dates: Named - 1981, Last Update in 1981

Counties - OSAGE

Estimated Total Acres - 40

Production	Oil	Condensate	Total Liquids	Assoc. Gas	Natural Gas	Total Gas
1994	0	0	0	0	0	0
1995	0	0	0	0	0	0
1996	0	0	0	0	0	0
1997	0	0	0	0	0	0
1979-1997	0	0	0	0	0	0

BEAVER ISLAND SW - *049955*

ONC Dates: Named - 1980, Last Update in 1980

Counties - PAWNEE

Estimated Total Acres - 40

Production	Oil	Condensate	Total Liquids	Assoc. Gas	Natural Gas	Total Gas
1994	0	0	0	0	0	0
1995	0	0	0	0	0	0
1996	0	0	0	0	0	0
1997	0	0	0	0	0	0
1979-1997	2,465	0	2,465	0	0	0

BEAVER NE - *050007*

ONC Dates: Named - 1964, Last Update in 1965

Counties - BEAVER

Estimated Total Acres - 40

Production	Oil	Condensate	Total Liquids	Assoc. Gas	Natural Gas	Total Gas
1994	0	0	0	0	0	0
1995	0	0	0	0	0	0
1996	0	0	0	0	0	0
1997	0	0	0	0	0	0
1979-1997	0	0	0	0	0	0

BEAVER NORTH - *050038*

ONC Dates: Named - 1958, Last Update in 1993

Counties - BEAVER

Estimated Total Acres - 160

Production	Oil	Condensate	Total Liquids	Assoc. Gas	Natural Gas	Total Gas
1994	1,397	0	1,397	69,112	0	69,112
1995	1,048	0	1,048	40,812	0	40,812
1996	1,342	0	1,342	41,982	0	41,982
1997	686	0	686	6,815	0	6,815
1979-1997	25,430	204	25,634	291,873	35,457	327,330

Production by Field

BEAVER SOUTH - *050224*

ONC Dates: Named - 1977, Last Update in 1993

Counties - BEAVER

Estimated Total Acres - 480

Production	Oil	Condensate	Total Liquids	Assoc. Gas	Natural Gas	Total Gas
1994	14,363	0	14,363	0	0	0
1995	10,224	0	10,224	0	0	0
1996	9,271	0	9,271	0	0	0
1997	6,203	0	6,203	0	0	0
1979-1997	252,569	0	252,569	0	0	0

BEAVER WEST - *014892*

ONC Dates: Named - 1974, Last Update in 1993

Counties - BEAVER

Estimated Total Acres - 80

Production	Oil	Condensate	Total Liquids	Assoc. Gas	Natural Gas	Total Gas
1994	2,450	0	2,450	10,124	0	10,124
1995	2,062	0	2,062	9,790	0	9,790
1996	2,265	0	2,265	10,476	0	10,476
1997	1,352	0	1,352	9,172	0	9,172
1979-1997	40,231	1,960	42,191	256,645	0	256,645

BEBEE EAST - *050441*

ONC Dates: Named - 1948, Last Update in 1988

Counties - PONTOTOC

Estimated Total Acres - 160

Production	Oil	Condensate	Total Liquids	Assoc. Gas	Natural Gas	Total Gas
1994	1,069	0	1,069	0	0	0
1995	652	0	652	0	0	0
1996	974	0	974	0	0	0
1997	321	0	321	0	0	0
1979-1997	22,988	0	22,988	0	0	0

BEBEE NE - *050472*

ONC Dates: Named - 1961, Last Update in 1988

Counties - PONTOTOC

Estimated Total Acres - 760

Production	Oil	Condensate	Total Liquids	Assoc. Gas	Natural Gas	Total Gas
1994	8,753	0	8,753	0	0	0
1995	7,924	0	7,924	0	0	0
1996	7,286	0	7,286	0	0	0
1997	7,452	0	7,452	0	0	0
1979-1997	262,586	0	262,586	0	0	0

BEBEE SE - *050534*

ONC Dates: Named - 1949, Last Update in 1988

Counties - PONTOTOC

Estimated Total Acres - 680

Production	Oil	Condensate	Total Liquids	Assoc. Gas	Natural Gas	Total Gas
1994	1,739	0	1,739	0	0	0
1995	1,602	0	1,602	0	0	0
1996	1,326	0	1,326	0	0	0
1997	152	0	152	0	0	0
1979-1997	84,611	0	84,611	0	14,523	14,523

BEBEE-KONAWA SW - *050565*

ONC Dates: Named - 1952, Last Update in 1988

Counties - PONTOTOC, POTTAWATOMIE, SEMINOLE

Estimated Total Acres - 12,880

Production	Oil	Condensate	Total Liquids	Assoc. Gas	Natural Gas	Total Gas
1994	328,002	0	328,002	0	0	0
1995	357,267	0	357,267	0	0	0
1996	491,923	0	491,923	0	0	0
1997	394,689	0	394,689	0	0	0
1979-1997	8,587,758	7,752	8,595,510	2,259	19,086	21,345

BEGGS DISTRICT - *052239*

ONC Dates: Named - 1958, Last Update in 1958

Counties - OKMULGEE

Estimated Total Acres - 12,360

Production	Oil	Condensate	Total Liquids	Assoc. Gas	Natural Gas	Total Gas
1994	65,307	294	65,601	41,975	75,019	116,994
1995	57,618	0	57,618	45,213	45,122	90,335
1996	70,003	0	70,003	54,495	35,605	90,100
1997	69,887	0	69,887	24,811	36,879	61,690
1979-1997	1,852,402	864	1,853,266	1,188,781	3,413,066	4,601,847

BEIDLEMAN - *052456*

ONC Dates: Named - 1937, Last Update in 1958

Counties - OKFUSKEE

Estimated Total Acres - 320

Production	Oil	Condensate	Total Liquids	Assoc. Gas	Natural Gas	Total Gas
1994	0	0	0	0	235	235
1995	0	0	0	0	0	0
1996	0	0	0	0	0	0
1997	0	0	0	0	0	0
1979-1997	1,582	0	1,582	34,496	52,183	86,679

Production by Field

BEIDLEMAN WEST - *052487* ONC Dates: Named - 1961, Last Update in 1961

Counties - OKFUSKEE Estimated Total Acres - 40

Production	Oil	Condensate	Total Liquids	Assoc. Gas	Natural Gas	Total Gas
1994	134	0	134	0	0	0
1995	317	0	317	0	0	0
1996	188	0	188	0	0	0
1997	159	0	159	0	0	0
1979-1997	9,442	0	9,442	0	0	0

BELAND - *052580* ONC Dates: Named - 1913, Last Update in 1958

Counties - MUSKOGEE Estimated Total Acres - 1,080

Production	Oil	Condensate	Total Liquids	Assoc. Gas	Natural Gas	Total Gas
1994	262	0	262	0	0	0
1995	410	0	410	0	0	0
1996	390	0	390	0	0	0
1997	441	0	441	0	0	0
1979-1997	14,280	62	14,342	4,384	16,962	21,346

BELFORD NW - *052890* ONC Dates: Named - 1956, Last Update in 1968

Counties - OSAGE Estimated Total Acres - 400

Production	Oil	Condensate	Total Liquids	Assoc. Gas	Natural Gas	Total Gas
1994	8,305	0	8,305	27	27,794	27,821
1995	6,117	0	6,117	258	26,644	26,902
1996	5,495	0	5,495	614	12,518	13,132
1997	6,666	0	6,666	1,468	18,216	19,684
1979-1997	181,104	0	181,104	147,502	898,381	1,045,883

BELLE ISLE - *053603* ONC Dates: Named - 1962, Last Update in 1995

Counties - OKLAHOMA Estimated Total Acres - 400

Production	Oil	Condensate	Total Liquids	Assoc. Gas	Natural Gas	Total Gas
1994	3,987	0	3,987	0	0	0
1995	8,107	0	8,107	61,395	0	61,395
1996	8,203	0	8,203	50,004	0	50,004
1997	7,238	0	7,238	62,412	316	62,728
1979-1997	232,362	0	232,362	362,805	84,068	446,873

BELLEVIEW - *014192* ONC Dates: Named - 1981, Last Update in 1992

Counties - LOVE Estimated Total Acres - 160

Production	Oil	Condensate	Total Liquids	Assoc. Gas	Natural Gas	Total Gas
1994	15,069	0	15,069	0	0	0
1995	14,603	0	14,603	0	0	0
1996	14,165	0	14,165	0	0	0
1997	11,690	0	11,690	0	0	0
1979-1997	248,179	0	248,179	0	0	0

BELLMONT - *054192* ONC Dates: Named - 1977, Last Update in 1995

Counties - POTTAWATOMIE Estimated Total Acres - 160

Production	Oil	Condensate	Total Liquids	Assoc. Gas	Natural Gas	Total Gas
1994	0	0	0	0	0	0
1995	0	0	0	0	0	0
1996	0	0	0	0	0	0
1997	0	0	0	0	0	0
1979-1997	4,885	0	4,885	0	0	0

BELLMONT NORTH - *054223* ONC Dates: Named - 1966, Last Update in 1990

Counties - LINCOLN Estimated Total Acres - 80

Production	Oil	Condensate	Total Liquids	Assoc. Gas	Natural Gas	Total Gas
1994	0	0	0	0	0	0
1995	0	0	0	0	0	0
1996	0	0	0	0	0	0
1997	0	0	0	0	0	0
1979-1997	7,976	0	7,976	0	0	0

BELLMONT WEST - *054254* ONC Dates: Named - 1950, Last Update in 1995

Counties - LINCOLN Estimated Total Acres - 400

Production	Oil	Condensate	Total Liquids	Assoc. Gas	Natural Gas	Total Gas
1994	0	0	0	0	0	0
1995	0	0	0	0	0	0
1996	0	0	0	0	0	0
1997	0	0	0	0	0	0
1979-1997	66,787	0	66,787	0	0	0

Production by Field

BELLVUE SOUTH - *054571*

ONC Dates: Named - 1946, Last Update in 1946

Counties - CREEK

Estimated Total Acres - 240

Production	Oil	Condensate	Total Liquids	Assoc. Gas	Natural Gas	Total Gas
1994	1,547	0	1,547	94,198	62,720	156,918
1995	3,383	0	3,383	66,937	49,187	116,124
1996	6,080	0	6,080	61,859	29,046	90,905
1997	5,303	0	5,303	85,511	16,477	101,988
1979-1997	24,176	0	24,176	679,461	272,220	951,681

BENGAL NE - *013994*

ONC Dates: Named - 1985, Last Update in 1995

Counties - LATIMER

Estimated Total Acres - 1,920

Production	Oil	Condensate	Total Liquids	Assoc. Gas	Natural Gas	Total Gas
1994	0	0	0	0	326	326
1995	0	0	0	0	0	0
1996	0	0	0	0	2,413	2,413
1997	0	0	0	0	32	32
1979-1997	0	0	0	0	8,726	8,726

BENJAMIN - *055804*

ONC Dates: Named - 1949, Last Update in 1995

Counties - HUGHES

Estimated Total Acres - 1,080

Production	Oil	Condensate	Total Liquids	Assoc. Gas	Natural Gas	Total Gas
1994	10,282	0	10,282	8,605	18,430	27,035
1995	11,683	0	11,683	6,608	21,165	27,773
1996	12,165	0	12,165	6,965	19,252	26,217
1997	11,061	0	11,061	5,714	5,733	11,447
1979-1997	337,642	0	337,642	113,879	184,995	298,874

BENMARTIN - *055959*

ONC Dates: Named - 1949, Last Update in 1949

Counties - WAGONER

Estimated Total Acres - 160

Production	Oil	Condensate	Total Liquids	Assoc. Gas	Natural Gas	Total Gas
1994	0	0	0	0	0	0
1995	0	0	0	0	0	0
1996	0	0	0	0	0	0
1997	0	0	0	0	0	0
1979-1997	0	0	0	0	0	0

BERLIN SE - *000298*

ONC Dates: Named - 1982, Last Update in 1982

Counties - BECKHAM

Estimated Total Acres - 640

Production	Oil	Condensate	Total Liquids	Assoc. Gas	Natural Gas	Total Gas
1994	0	0	0	0	0	0
1995	0	0	0	0	0	0
1996	0	0	0	0	0	0
1997	0	0	0	0	0	0
1979-1997	0	0	0	0	0	0

BERWYN - *058529*

ONC Dates: Named - 1977, Last Update in 1977

Counties - CARTER

Estimated Total Acres - 160

Production	Oil	Condensate	Total Liquids	Assoc. Gas	Natural Gas	Total Gas
1994	0	0	0	0	0	0
1995	0	0	0	0	0	0
1996	0	0	0	0	0	0
1997	0	0	0	0	0	0
1979-1997	0	0	0	0	0	0

BERWYN SW - *007721*

ONC Dates: Named - 1984, Last Update in 1984

Counties - CARTER

Estimated Total Acres - 640

Production	Oil	Condensate	Total Liquids	Assoc. Gas	Natural Gas	Total Gas
1994	0	0	0	0	0	0
1995	0	0	0	0	0	0
1996	0	0	0	0	0	0
1997	0	0	0	0	0	0
1979-1997	939	0	939	0	0	0

BESSIE EAST - *058656*

ONC Dates: Named - 1954, Last Update in 1984

Counties - WASHITA

Estimated Total Acres - 2,560

Production	Oil	Condensate	Total Liquids	Assoc. Gas	Natural Gas	Total Gas
1994	0	0	0	0	111,639	111,639
1995	0	0	0	0	92,293	92,293
1996	0	0	0	0	55,347	55,347
1997	0	0	0	0	115,049	115,049
1979-1997	0	118	118	0	2,327,161	2,327,161

Production by Field

BETHANY - *058904*

ONC Dates: Named - 1944, Last Update in 1995

Counties - OKLAHOMA

Estimated Total Acres - 720

Production	Oil	Condensate	Total Liquids	Assoc. Gas	Natural Gas	Total Gas
1994	3,685	914	4,599	121,598	180,592	302,190
1995	2,655	689	3,344	123,264	160,414	283,678
1996	3,891	882	4,773	136,145	146,395	282,540
1997	3,132	691	3,823	109,913	118,213	228,126
1979-1997	120,573	8,719	129,292	3,609,867	1,355,313	4,965,180

BETHANY SE - *058973*

ONC Dates: Named - 1990, Last Update in 1995

Counties - OKLAHOMA

Estimated Total Acres - 160

Production	Oil	Condensate	Total Liquids	Assoc. Gas	Natural Gas	Total Gas
1994	449	0	449	4,047	0	4,047
1995	187	0	187	3,364	0	3,364
1996	19	0	19	1,460	0	1,460
1997	37	0	37	0	0	0
1979-1997	13,537	0	13,537	41,395	0	41,395

BETHANY SOUTH - *012464*

ONC Dates: Named - 1988, Last Update in 1988

Counties - OKLAHOMA

Estimated Total Acres - 160

Production	Oil	Condensate	Total Liquids	Assoc. Gas	Natural Gas	Total Gas
1994	0	0	0	0	0	0
1995	0	0	0	0	0	0
1996	0	0	0	0	0	0
1997	0	0	0	0	0	0
1979-1997	470	0	470	0	0	0

BETHEL - *058997*

ONC Dates: Named - 1924, Last Update in 1995

Counties - SEMINOLE

Estimated Total Acres - 3,720

Production	Oil	Condensate	Total Liquids	Assoc. Gas	Natural Gas	Total Gas
1994	12,052	1,683	13,735	68,692	22,442	91,134
1995	10,399	1,603	12,002	56,879	21,018	77,897
1996	9,007	5,818	14,825	50,749	18,385	69,134
1997	8,090	4,806	12,896	52,301	14,887	67,188
1979-1997	372,913	22,050	394,963	2,232,871	1,910,941	4,143,812

BETHEL EAST - *059059*

ONC Dates: Named - 1922, Last Update in 1995

Counties - SEMINOLE

Estimated Total Acres - 1,120

Production	Oil	Condensate	Total Liquids	Assoc. Gas	Natural Gas	Total Gas
1994	2,892	0	2,892	4,184	5,882	10,066
1995	2,431	0	2,431	3,341	5,647	8,988
1996	2,244	0	2,244	5,250	4,610	9,860
1997	2,101	0	2,101	7,736	3,194	10,930
1979-1997	162,778	1,044	163,822	517,943	831,530	1,349,473

BETHEL NE - *059090*

ONC Dates: Named - 1941, Last Update in 1995

Counties - SEMINOLE

Estimated Total Acres - 280

Production	Oil	Condensate	Total Liquids	Assoc. Gas	Natural Gas	Total Gas
1994	3,910	0	3,910	19,941	0	19,941
1995	3,561	0	3,561	17,629	0	17,629
1996	3,971	0	3,971	11,955	0	11,955
1997	3,193	0	3,193	11,762	0	11,762
1979-1997	67,946	0	67,946	518,367	0	518,367

BETHEL NORTH - *059121*

ONC Dates: Named - 1937, Last Update in 1995

Counties - SEMINOLE

Estimated Total Acres - 760

Production	Oil	Condensate	Total Liquids	Assoc. Gas	Natural Gas	Total Gas
1994	2,697	0	2,697	29,381	65,676	95,057
1995	2,306	0	2,306	34,982	54,593	89,575
1996	2,413	0	2,413	36,822	49,071	85,893
1997	1,544	0	1,544	34,384	35,326	69,710
1979-1997	72,531	284	72,815	310,743	1,147,076	1,457,819

BETHEL SE - *059152*

ONC Dates: Named - 1970, Last Update in 1995

Counties - SEMINOLE

Estimated Total Acres - 200

Production	Oil	Condensate	Total Liquids	Assoc. Gas	Natural Gas	Total Gas
1994	3,001	0	3,001	0	0	0
1995	0	0	0	0	0	0
1996	0	0	0	0	0	0
1997	0	0	0	0	0	0
1979-1997	4,412	0	4,412	0	0	0

Production by Field

BIG BEND - *060943*

ONC Dates: Named - 1943, Last Update in 1966

Counties - OSAGE

Estimated Total Acres - 560

Production	Oil	Condensate	Total Liquids	Assoc. Gas	Natural Gas	Total Gas
1994	7,178	0	7,178	0	0	0
1995	7,649	0	7,649	0	0	0
1996	6,494	0	6,494	0	0	0
1997	5,151	0	5,151	0	0	0
1979-1997	214,968	0	214,968	0	0	0

BIG BEND EAST - *060974*

ONC Dates: Named - 1949, Last Update in 1949

Counties - OSAGE

Estimated Total Acres - 40

Production	Oil	Condensate	Total Liquids	Assoc. Gas	Natural Gas	Total Gas
1994	4,700	0	4,700	0	0	0
1995	4,215	0	4,215	0	0	0
1996	4,441	0	4,441	0	0	0
1997	4,347	0	4,347	0	0	0
1979-1997	76,740	0	76,740	0	0	0

BIG BEND NORTH - *061005*

ONC Dates: Named - 1960, Last Update in 1962

Counties - OSAGE

Estimated Total Acres - 520

Production	Oil	Condensate	Total Liquids	Assoc. Gas	Natural Gas	Total Gas
1994	2,432	0	2,432	0	0	0
1995	2,964	0	2,964	0	0	0
1996	2,505	0	2,505	0	0	0
1997	5,263	0	5,263	0	0	0
1979-1997	125,522	0	125,522	0	309,315	309,315

BIG BEND WEST - *061067*

ONC Dates: Named - 1955, Last Update in 1966

Counties - OSAGE

Estimated Total Acres - 200

Production	Oil	Condensate	Total Liquids	Assoc. Gas	Natural Gas	Total Gas
1994	4,583	0	4,583	0	0	0
1995	4,378	0	4,378	0	0	0
1996	9,039	0	9,039	15,139	0	15,139
1997	13,098	0	13,098	5,992	0	5,992
1979-1997	120,583	0	120,583	21,131	0	21,131

BIG POND - *063051*

ONC Dates: Named - (NA), Last Update in 1954

Counties - CREEK

Estimated Total Acres - 2,160

Production	Oil	Condensate	Total Liquids	Assoc. Gas	Natural Gas	Total Gas
1994	11,069	0	11,069	23,751	0	23,751
1995	7,304	0	7,304	18,569	0	18,569
1996	10,476	0	10,476	21,323	0	21,323
1997	10,293	0	10,293	16,371	0	16,371
1979-1997	433,435	0	433,435	613,885	176,253	790,138

BIG POND DISTRICT EAST - *063082*

ONC Dates: Named - 1946, Last Update in 1946

Counties - CREEK

Estimated Total Acres - 200

Production	Oil	Condensate	Total Liquids	Assoc. Gas	Natural Gas	Total Gas
1994	0	0	0	0	0	0
1995	0	0	0	0	0	0
1996	0	0	0	0	0	0
1997	0	0	0	0	0	0
1979-1997	8,681	0	8,681	3,848	0	3,848

BIG POND SOUTH - *063144*

ONC Dates: Named - 1955, Last Update in 1955

Counties - CREEK

Estimated Total Acres - 40

Production	Oil	Condensate	Total Liquids	Assoc. Gas	Natural Gas	Total Gas
1994	0	0	0	0	0	0
1995	0	0	0	0	0	0
1996	0	0	0	0	0	0
1997	0	0	0	0	0	0
1979-1997	0	0	0	0	0	0

BIG POND SW - *063175*

ONC Dates: Named - 1963, Last Update in 1963

Counties - CREEK

Estimated Total Acres - 40

Production	Oil	Condensate	Total Liquids	Assoc. Gas	Natural Gas	Total Gas
1994	0	0	0	0	0	0
1995	0	0	0	0	0	0
1996	0	0	0	0	0	0
1997	0	0	0	0	0	0
1979-1997	0	0	0	0	0	0

Production by Field

BIGHAM - *063981*

ONC Dates: Named - 1946, Last Update in 1962

Counties - OKFUSKEE — Estimated Total Acres - 400

Production	Oil	Condensate	Total Liquids	Assoc. Gas	Natural Gas	Total Gas
1994	157	0	157	0	8,669	8,669
1995	146	0	146	0	1,043	1,043
1996	0	0	0	0	0	0
1997	0	0	0	0	0	0
1979-1997	11,213	0	11,213	1,781	350,541	352,322

BIGHAM SOUTH - *064012*

ONC Dates: Named - 1960, Last Update in 1960

Counties - OKFUSKEE — Estimated Total Acres - 160

Production	Oil	Condensate	Total Liquids	Assoc. Gas	Natural Gas	Total Gas
1994	0	0	0	0	0	0
1995	0	0	0	0	0	0
1996	0	0	0	0	0	0
1997	0	0	0	0	0	0
1979-1997	0	0	0	0	0	0

BIGHAM SW - *064043*

ONC Dates: Named - 1969, Last Update in 1969

Counties - OKFUSKEE — Estimated Total Acres - 160

Production	Oil	Condensate	Total Liquids	Assoc. Gas	Natural Gas	Total Gas
1994	0	0	0	0	0	0
1995	0	0	0	0	0	0
1996	0	0	0	0	0	0
1997	0	0	0	0	0	0
1979-1997	0	0	0	0	0	0

BIGHORSE NE - *062059*

ONC Dates: Named - 1906, Last Update in 1964

Counties - OSAGE — Estimated Total Acres - 480

Production	Oil	Condensate	Total Liquids	Assoc. Gas	Natural Gas	Total Gas
1994	6,426	0	6,426	7,073	0	7,073
1995	6,097	0	6,097	2,865	0	2,865
1996	6,494	0	6,494	2,769	0	2,769
1997	6,123	0	6,123	1,750	0	1,750
1979-1997	347,983	0	347,983	349,318	39,456	388,774

BILBY DISTRICT - *064322*

ONC Dates: Named - 1949, Last Update in 1958

Counties - WAGONER — Estimated Total Acres - 1,800

Production	Oil	Condensate	Total Liquids	Assoc. Gas	Natural Gas	Total Gas
1994	0	0	0	0	0	0
1995	0	0	0	0	0	0
1996	0	0	0	0	0	0
1997	0	0	0	0	0	0
1979-1997	6,819	0	6,819	0	0	0

BILLINGS - *064508*

ONC Dates: Named - 1917, Last Update in 1995

Counties - NOBLE — Estimated Total Acres - 2,000

Production	Oil	Condensate	Total Liquids	Assoc. Gas	Natural Gas	Total Gas
1994	121,656	0	121,656	350,085	20,859	370,944
1995	105,691	0	105,691	356,131	32,003	388,134
1996	115,240	0	115,240	377,657	14,367	392,024
1997	162,370	0	162,370	412,660	12,994	425,654
1979-1997	2,387,582	0	2,387,582	4,823,100	94,289	4,917,389

BILLINGS EAST - *064570*

ONC Dates: Named - 1956, Last Update in 1994

Counties - NOBLE — Estimated Total Acres - 3,640

Production	Oil	Condensate	Total Liquids	Assoc. Gas	Natural Gas	Total Gas
1994	100,985	0	100,985	202,118	10,563	212,681
1995	90,004	359	90,363	156,681	10,538	167,219
1996	82,012	4,583	86,595	163,619	20,241	183,860
1997	79,232	1,435	80,667	174,449	12,943	187,392
1979-1997	2,729,182	6,377	2,735,559	4,482,463	190,519	4,672,982

BILLINGS NE - *064601*

ONC Dates: Named - 1958, Last Update in 1959

Counties - NOBLE — Estimated Total Acres - 40

Production	Oil	Condensate	Total Liquids	Assoc. Gas	Natural Gas	Total Gas
1994	0	0	0	0	0	0
1995	0	0	0	0	0	0
1996	0	0	0	0	0	0
1997	0	0	0	0	0	0
1979-1997	0	0	0	0	0	0

BILLINGS NW - *064663*

ONC Dates: Named - 1950, Last Update in 1994

Counties - GARFIELD, NOBLE — Estimated Total Acres - 240

Production	Oil	Condensate	Total Liquids	Assoc. Gas	Natural Gas	Total Gas
1994	0	0	0	0	0	0
1995	0	0	0	0	0	0
1996	0	0	0	0	0	0
1997	0	0	0	0	0	0
1979-1997	4,008	0	4,008	0	0	0

BILLINGS TOWNSITE - *064725*

ONC Dates: Named - 1953, Last Update in 1994

Counties - GARFIELD, NOBLE — Estimated Total Acres - 800

Production	Oil	Condensate	Total Liquids	Assoc. Gas	Natural Gas	Total Gas
1994	344	159	503	0	12,216	12,216
1995	351	156	507	0	5,197	5,197
1996	340	0	340	0	4,331	4,331
1997	333	177	510	0	6,319	6,319
1979-1997	23,512	2,775	26,287	0	321,087	321,087

BILLINGS WEST - *064735*

ONC Dates: Named - 1945, Last Update in 1995

Counties - NOBLE — Estimated Total Acres - 240

Production	Oil	Condensate	Total Liquids	Assoc. Gas	Natural Gas	Total Gas
1994	0	0	0	0	0	0
1995	0	0	0	0	0	0
1996	0	0	0	0	0	0
1997	0	0	0	0	0	0
1979-1997	32,833	0	32,833	0	0	0

BINGER - *065004*

ONC Dates: Named - 1936, Last Update in 1994

Counties - CADDO — Estimated Total Acres - 13,600

Production	Oil	Condensate	Total Liquids	Assoc. Gas	Natural Gas	Total Gas
1994	444,124	345	444,469	2,417,044	7,302	2,424,346
1995	411,419	0	411,419	3,151,689	6,901	3,158,590
1996	395,548	0	395,548	2,245,052	47,357	2,292,409
1997	390,368	0	390,368	2,562,833	44,616	2,607,449
1979-1997	15,208,026	1,235	15,209,261	37,179,979	1,043,899	38,223,878

BINGER NE - *065066*

ONC Dates: Named - 1972, Last Update in 1994

Counties - CADDO — Estimated Total Acres - 10,560

Production	Oil	Condensate	Total Liquids	Assoc. Gas	Natural Gas	Total Gas
1994	128,519	678	129,197	46,099	100,976	147,075
1995	116,509	721	117,230	27,912	99,377	127,289
1996	89,612	0	89,612	22,775	77,652	100,427
1997	93,049	2,393	95,442	51,504	244,845	296,349
1979-1997	1,727,352	38,982	1,766,334	2,625,505	6,538,531	9,164,036

BINGER SOUTH - *065084*

ONC Dates: Named - 1975, Last Update in 1994

Counties - CADDO — Estimated Total Acres - 4,640

Production	Oil	Condensate	Total Liquids	Assoc. Gas	Natural Gas	Total Gas
1994	120,585	2,904	123,489	1,214,913	423,732	1,638,645
1995	92,642	2,812	95,454	1,193,164	378,193	1,571,357
1996	81,925	2,149	84,074	999,780	305,583	1,305,363
1997	70,033	2,021	72,054	943,372	296,885	1,240,257
1979-1997	3,631,978	104,421	3,736,399	15,279,605	14,206,504	29,486,109

BIRCH CREEK - *065221*

ONC Dates: Named - (NA), Last Update in 1947

Counties - OSAGE — Estimated Total Acres - 840

Production	Oil	Condensate	Total Liquids	Assoc. Gas	Natural Gas	Total Gas
1994	8,620	0	8,620	0	0	0
1995	9,631	0	9,631	0	0	0
1996	11,901	0	11,901	0	0	0
1997	12,463	0	12,463	0	0	0
1979-1997	322,891	0	322,891	0	57,094	57,094

BIRCH CREEK SOUTH - *065252*

ONC Dates: Named - 1940, Last Update in 1946

Counties - OSAGE — Estimated Total Acres - 40

Production	Oil	Condensate	Total Liquids	Assoc. Gas	Natural Gas	Total Gas
1994	0	0	0	0	5,294	5,294
1995	0	0	0	0	3,862	3,862
1996	0	0	0	0	111	111
1997	0	0	0	0	1,964	1,964
1979-1997	0	0	0	0	124,333	124,333

Production by Field

BIRCH CREEK WEST - *065283*

ONC Dates: Named - 1953, Last Update in 1953

Counties - OSAGE

Estimated Total Acres - 40

Production	Oil	Condensate	Total Liquids	Assoc. Gas	Natural Gas	Total Gas
1994	450	0	450	0	0	0
1995	354	0	354	0	0	0
1996	556	0	556	0	0	0
1997	535	0	535	0	0	0
1979-1997	31,298	0	31,298	0	0	0

BIRD CREEK - *065407*

ONC Dates: Named - 1906, Last Update in 1941

Counties - OSAGE, TULSA

Estimated Total Acres - 29,520

Production	Oil	Condensate	Total Liquids	Assoc. Gas	Natural Gas	Total Gas
1994	202,074	0	202,074	38,665	7,171	45,836
1995	180,271	0	180,271	37,602	2,714	40,316
1996	178,802	0	178,802	34,713	896	35,609
1997	158,613	311	158,924	28,142	2,073	30,215
1979-1997	5,249,493	311	5,249,804	1,868,150	589,530	2,457,680

BISHOP - *066120*

ONC Dates: Named - 1961, Last Update in 1986

Counties - ELLIS, ROGER MILLS

Estimated Total Acres - 22,560

Production	Oil	Condensate	Total Liquids	Assoc. Gas	Natural Gas	Total Gas
1994	223,621	20,432	244,053	0	2,902,576	2,902,576
1995	199,300	29,710	229,010	57,505	3,802,209	3,859,714
1996	246,451	75,011	321,462	5,619,283	4,082,795	9,702,078
1997	231,124	71,573	302,697	2,973,296	4,204,479	7,177,775
1979-1997	1,275,180	447,411	1,722,591	8,896,370	35,779,950	44,676,320

BIXBY-JENKS DISTRICT - *067396*

ONC Dates: Named - 1958, Last Update in 1984

Counties - CREEK, TULSA

Estimated Total Acres - 20,760

Production	Oil	Condensate	Total Liquids	Assoc. Gas	Natural Gas	Total Gas
1994	30,732	0	30,732	0	14,122	14,122
1995	25,135	0	25,135	0	10,474	10,474
1996	26,836	0	26,836	0	8,455	8,455
1997	21,210	0	21,210	0	0	0
1979-1997	976,572	0	976,572	77,687	303,416	381,103

BLACK DOG - *068182*

ONC Dates: Named - 1945, Last Update in 1946

Counties - OSAGE

Estimated Total Acres - 200

Production	Oil	Condensate	Total Liquids	Assoc. Gas	Natural Gas	Total Gas
1994	0	0	0	0	2,450	2,450
1995	0	0	0	0	3,096	3,096
1996	0	0	0	0	849	849
1997	0	0	0	0	0	0
1979-1997	20,845	0	20,845	0	61,220	61,220

BLACK DOG DISTRICT SOUTH - *068213*

ONC Dates: Named - 1946, Last Update in 1946

Counties - OSAGE

Estimated Total Acres - 360

Production	Oil	Condensate	Total Liquids	Assoc. Gas	Natural Gas	Total Gas
1994	587	0	587	2,702	0	2,702
1995	543	0	543	3,630	0	3,630
1996	323	0	323	1,177	0	1,177
1997	47	0	47	1,384	0	1,384
1979-1997	38,636	3,134	41,770	288,525	10,130	298,655

BLACK DOG WEST - *068275*

ONC Dates: Named - 1945, Last Update in 1946

Counties - OSAGE

Estimated Total Acres - 160

Production	Oil	Condensate	Total Liquids	Assoc. Gas	Natural Gas	Total Gas
1994	1,558	0	1,558	0	0	0
1995	556	0	556	0	0	0
1996	922	0	922	0	0	0
1997	3,032	0	3,032	0	0	0
1979-1997	37,856	0	37,856	0	226	226

BLACKBURN - *068740*

ONC Dates: Named - 1967, Last Update in 1985

Counties - OSAGE

Estimated Total Acres - 160

Production	Oil	Condensate	Total Liquids	Assoc. Gas	Natural Gas	Total Gas
1994	9,288	0	9,288	0	0	0
1995	9,096	0	9,096	0	0	0
1996	7,721	0	7,721	0	0	0
1997	2,831	0	2,831	0	0	0
1979-1997	102,947	0	102,947	0	163,322	163,322

Production by Field

BLACKBURN EAST - *068771*

ONC Dates: Named - 1920, Last Update in 1985

Counties - PAWNEE — Estimated Total Acres - 560

Production	Oil	Condensate	Total Liquids	Assoc. Gas	Natural Gas	Total Gas
1994	5,655	0	5,655	0	0	0
1995	5,614	0	5,614	0	0	0
1996	5,427	0	5,427	0	0	0
1997	4,009	0	4,009	0	0	0
1979-1997	169,851	0	169,851	0	0	0

BLACKBURN NE - *068802*

ONC Dates: Named - 1955, Last Update in 1955

Counties - OSAGE — Estimated Total Acres - 40

Production	Oil	Condensate	Total Liquids	Assoc. Gas	Natural Gas	Total Gas
1994	484	0	484	0	0	0
1995	774	0	774	0	0	0
1996	1,884	0	1,884	0	0	0
1997	3,321	0	3,321	0	0	0
1979-1997	41,410	0	41,410	992	219	1,211

BLACKBURN NORTH - *068833*

ONC Dates: Named - 1955, Last Update in 1955

Counties - OSAGE — Estimated Total Acres - 40

Production	Oil	Condensate	Total Liquids	Assoc. Gas	Natural Gas	Total Gas
1994	2,153	0	2,153	0	0	0
1995	2,260	0	2,260	0	0	0
1996	2,016	0	2,016	0	0	0
1997	1,745	0	1,745	0	0	0
1979-1997	48,843	0	48,843	7,100	54,816	61,916

BLACKBURN SE - *068864*

ONC Dates: Named - 1954, Last Update in 1954

Counties - PAWNEE — Estimated Total Acres - 40

Production	Oil	Condensate	Total Liquids	Assoc. Gas	Natural Gas	Total Gas
1994	0	0	0	0	0	0
1995	0	0	0	0	0	0
1996	0	0	0	0	0	0
1997	0	0	0	0	0	0
1979-1997	0	0	0	0	0	0

BLACKBURN SOUTH - *068895*

ONC Dates: Named - 1955, Last Update in 1955

Counties - PAWNEE — Estimated Total Acres - 200

Production	Oil	Condensate	Total Liquids	Assoc. Gas	Natural Gas	Total Gas
1994	2,346	0	2,346	20,408	0	20,408
1995	1,857	0	1,857	20,058	0	20,058
1996	2,014	0	2,014	12,783	0	12,783
1997	1,867	0	1,867	10,698	0	10,698
1979-1997	48,082	0	48,082	253,386	5,169	258,555

BLACKLAND - *069236*

ONC Dates: Named - 1945, Last Update in 1954

Counties - OSAGE — Estimated Total Acres - 520

Production	Oil	Condensate	Total Liquids	Assoc. Gas	Natural Gas	Total Gas
1994	57,264	0	57,264	0	34,524	34,524
1995	53,593	0	53,593	0	20,053	20,053
1996	52,614	0	52,614	0	20,866	20,866
1997	47,007	0	47,007	0	18,803	18,803
1979-1997	1,112,029	0	1,112,029	28,196	392,021	420,217

BLACKLAND NE - *069267*

ONC Dates: Named - 1945, Last Update in 1945

Counties - OSAGE — Estimated Total Acres - 320

Production	Oil	Condensate	Total Liquids	Assoc. Gas	Natural Gas	Total Gas
1994	22,596	0	22,596	0	38,789	38,789
1995	21,542	0	21,542	0	24,067	24,067
1996	20,659	0	20,659	0	16,757	16,757
1997	14,965	0	14,965	0	12,780	12,780
1979-1997	566,508	0	566,508	475,951	3,096,761	3,572,712

BLACKLAND SW - *069329*

ONC Dates: Named - 1956, Last Update in 1956

Counties - OSAGE — Estimated Total Acres - 40

Production	Oil	Condensate	Total Liquids	Assoc. Gas	Natural Gas	Total Gas
1994	0	0	0	0	0	0
1995	0	0	0	0	0	0
1996	0	0	0	0	0	0
1997	0	0	0	0	0	0
1979-1997	0	0	0	0	0	0

Production by Field

BLACKWELL - *069608* ONC Dates: Named - 1914, Last Update in 1985

Counties - KAY Estimated Total Acres - 6,080

Production	Oil	Condensate	Total Liquids	Assoc. Gas	Natural Gas	Total Gas
1994	76,584	183	76,767	31,439	4,275	35,714
1995	68,656	135	68,791	27,024	2,655	29,679
1996	69,757	0	69,757	11,842	214	12,056
1997	64,081	0	64,081	13,754	932	14,686
1979-1997	1,707,654	1,098	1,708,752	542,434	534,345	1,076,779

BLACKWELL DISTRICT EAST - *069639* ONC Dates: Named - 1947, Last Update in 1985

Counties - KAY Estimated Total Acres - 2,640

Production	Oil	Condensate	Total Liquids	Assoc. Gas	Natural Gas	Total Gas
1994	10,189	0	10,189	39,187	0	39,187
1995	8,668	0	8,668	25,743	0	25,743
1996	7,786	0	7,786	18,400	0	18,400
1997	7,334	0	7,334	13,383	0	13,383
1979-1997	428,677	0	428,677	2,048,648	746	2,049,394

BLACKWELL NE - *011068* ONC Dates: Named - 1956, Last Update in 1985

Counties - KAY Estimated Total Acres - 840

Production	Oil	Condensate	Total Liquids	Assoc. Gas	Natural Gas	Total Gas
1994	682	0	682	0	2	2
1995	806	0	806	0	0	0
1996	647	0	647	0	0	0
1997	782	0	782	0	0	0
1979-1997	44,165	0	44,165	0	163,922	163,922

BLACKWELL NW - *069763* ONC Dates: Named - 1970, Last Update in 1970

Counties - KAY Estimated Total Acres - 40

Production	Oil	Condensate	Total Liquids	Assoc. Gas	Natural Gas	Total Gas
1994	0	0	0	0	0	0
1995	0	0	0	0	0	0
1996	0	0	0	0	0	0
1997	0	0	0	0	0	0
1979-1997	0	0	0	0	0	0

BLACKWELL SE - *069794* ONC Dates: Named - 1953, Last Update in 1985

Counties - KAY Estimated Total Acres - 3,840

Production	Oil	Condensate	Total Liquids	Assoc. Gas	Natural Gas	Total Gas
1994	2,282	0	2,282	9,223	13,563	22,786
1995	2,286	0	2,286	9,060	30,357	39,417
1996	1,055	0	1,055	5,578	16,042	21,620
1997	1,167	0	1,167	1,544	4,376	5,920
1979-1997	73,928	0	73,928	145,618	473,077	618,695

BLACKWELL WEST - *069825* ONC Dates: Named - 1964, Last Update in 1993

Counties - KAY Estimated Total Acres - 520

Production	Oil	Condensate	Total Liquids	Assoc. Gas	Natural Gas	Total Gas
1994	0	165	165	0	18,519	18,519
1995	0	129	129	0	15,610	15,610
1996	0	167	167	0	17,515	17,515
1997	0	346	346	0	28,066	28,066
1979-1997	6,625	2,848	9,473	5,172	356,445	361,617

BLACKWELL-NEWKIRK GAS AREA - *011069* ONC Dates: Named - (NA), Last Update in 1985

Counties - KAY Estimated Total Acres - 83,040

Production	Oil	Condensate	Total Liquids	Assoc. Gas	Natural Gas	Total Gas
1994	24,743	0	24,743	5,473	85,670	91,143
1995	21,003	0	21,003	3,848	73,084	76,932
1996	12,140	0	12,140	4,079	43,334	47,413
1997	17,271	0	17,271	1,918	57,066	58,984
1979-1997	615,132	5,257	620,389	435,086	6,435,348	6,870,434

BLAKELY - *070321* ONC Dates: Named - (NA), Last Update in 1957

Counties - OKFUSKEE Estimated Total Acres - 480

Production	Oil	Condensate	Total Liquids	Assoc. Gas	Natural Gas	Total Gas
1994	996	0	996	0	5,330	5,330
1995	7,002	0	7,002	16,663	4,288	20,951
1996	3,761	0	3,761	25,023	539	25,562
1997	16,424	0	16,424	10,436	0	10,436
1979-1997	34,712	2,443	37,155	78,802	318,672	397,474

Production by Field

BLAKELY EAST - *070352*

ONC Dates: Named - 1966, Last Update in 1966

Counties - OKFUSKEE

Estimated Total Acres - 40

Production	Oil	Condensate	Total Liquids	Assoc. Gas	Natural Gas	Total Gas
1994	0	0	0	0	0	0
1995	0	0	0	0	0	0
1996	0	0	0	0	0	0
1997	0	0	0	0	0	0
1979-1997	0	0	0	0	30,834	30,834

BLAKELY NORTH - *070383*

ONC Dates: Named - 1922, Last Update in 1957

Counties - OKFUSKEE

Estimated Total Acres - 320

Production	Oil	Condensate	Total Liquids	Assoc. Gas	Natural Gas	Total Gas
1994	0	0	0	0	0	0
1995	0	0	0	0	0	0
1996	0	0	0	0	0	0
1997	0	0	0	0	0	0
1979-1997	0	0	0	0	134,622	134,622

BLAKELY SE - *070414*

ONC Dates: Named - 1949, Last Update in 1949

Counties - OKFUSKEE

Estimated Total Acres - 240

Production	Oil	Condensate	Total Liquids	Assoc. Gas	Natural Gas	Total Gas
1994	974	0	974	0	0	0
1995	785	0	785	0	0	0
1996	978	0	978	0	0	0
1997	805	0	805	0	0	0
1979-1997	20,576	0	20,576	0	57,479	57,479

BLANCHARD NE - *070600*

ONC Dates: Named - 1992, Last Update in 1992

Counties - MCCLAIN

Estimated Total Acres - 160

Production	Oil	Condensate	Total Liquids	Assoc. Gas	Natural Gas	Total Gas
1994	2,917	0	2,917	0	0	0
1995	2,646	0	2,646	0	0	0
1996	368	0	368	0	0	0
1997	549	0	549	0	0	0
1979-1997	19,671	0	19,671	0	0	0

BLANCHARD NORTH - *070610*

ONC Dates: Named - 1980, Last Update in 1981

Counties - MCCLAIN

Estimated Total Acres - 480

Production	Oil	Condensate	Total Liquids	Assoc. Gas	Natural Gas	Total Gas
1994	2,221	0	2,221	0	0	0
1995	2,029	0	2,029	0	0	0
1996	1,982	0	1,982	0	0	0
1997	1,858	0	1,858	0	0	0
1979-1997	69,438	0	69,438	0	0	0

BLANCHARD NW - *070631*

ONC Dates: Named - 1960, Last Update in 1962

Counties - GRADY

Estimated Total Acres - 1,920

Production	Oil	Condensate	Total Liquids	Assoc. Gas	Natural Gas	Total Gas
1994	0	0	0	0	0	0
1995	0	0	0	0	0	0
1996	0	0	0	0	0	0
1997	0	0	0	0	0	0
1979-1997	0	0	0	0	0	0

BLANCO - *070724*

ONC Dates: Named - 1979, Last Update in 1979

Counties - PITTSBURG

Estimated Total Acres - 640

Production	Oil	Condensate	Total Liquids	Assoc. Gas	Natural Gas	Total Gas
1994	0	0	0	0	23,901	23,901
1995	0	0	0	0	20,996	20,996
1996	0	0	0	0	49,360	49,360
1997	0	0	0	0	33,154	33,154
1979-1997	0	0	0	0	710,399	710,399

BLANCO SOUTH - *070848*

ONC Dates: Named - 1982, Last Update in 1987

Counties - PITTSBURG

Estimated Total Acres - 8,960

Production	Oil	Condensate	Total Liquids	Assoc. Gas	Natural Gas	Total Gas
1994	830	0	830	0	1,812,322	1,812,322
1995	0	0	0	0	1,637,494	1,637,494
1996	0	0	0	0	1,454,974	1,454,974
1997	0	0	0	0	1,364,130	1,364,130
1979-1997	830	769	1,599	0	45,971,848	45,971,848

Production by Field

BLOOMINGTON - *074506*

ONC Dates: Named - 1959, Last Update in 1979

Counties - GREER

Estimated Total Acres - 960

Production	Oil	Condensate	Total Liquids	Assoc. Gas	Natural Gas	Total Gas
1994	0	0	0	0	4,532	4,532
1995	0	0	0	0	4,365	4,365
1996	0	0	0	0	4,614	4,614
1997	0	0	0	0	515	515
1979-1997	0	0	0	0	90,401	90,401

BLOOMINGTON EAST - *074537*

ONC Dates: Named - 1968, Last Update in 1968

Counties - GREER

Estimated Total Acres - 40

Production	Oil	Condensate	Total Liquids	Assoc. Gas	Natural Gas	Total Gas
1994	0	0	0	0	0	0
1995	0	0	0	0	0	0
1996	0	0	0	0	0	0
1997	0	0	0	0	0	0
1979-1997	944	0	944	0	0	0

BLOOMINGTON NORTH - *074568*

ONC Dates: Named - 1968, Last Update in 1979

Counties - GREER

Estimated Total Acres - 1,920

Production	Oil	Condensate	Total Liquids	Assoc. Gas	Natural Gas	Total Gas
1994	0	0	0	0	5,775	5,775
1995	0	0	0	0	37,344	37,344
1996	0	0	0	0	31,141	31,141
1997	0	0	0	0	21,703	21,703
1979-1997	0	0	0	0	349,580	349,580

BLOOMINGTON SOUTH - *074575*

ONC Dates: Named - 1973, Last Update in 1979

Counties - GREER

Estimated Total Acres - 2,560

Production	Oil	Condensate	Total Liquids	Assoc. Gas	Natural Gas	Total Gas
1994	182	0	182	0	12,777	12,777
1995	335	0	335	0	10,322	10,322
1996	0	0	0	0	11,554	11,554
1997	345	0	345	0	10,043	10,043
1979-1997	5,550	3,278	8,828	0	647,876	647,876

BLUCHER - *074723*

ONC Dates: Named - 1952, Last Update in 1955

Counties - OKLAHOMA

Estimated Total Acres - 240

Production	Oil	Condensate	Total Liquids	Assoc. Gas	Natural Gas	Total Gas
1994	11,297	0	11,297	94,829	0	94,829
1995	12,036	0	12,036	102,592	0	102,592
1996	10,945	0	10,945	92,607	0	92,607
1997	10,695	0	10,695	91,168	0	91,168
1979-1997	174,171	0	174,171	1,177,263	60,118	1,237,381

BLUE JACKET NORTH - *075445*

ONC Dates: Named - 1975, Last Update in 1975

Counties - CRAIG

Estimated Total Acres - 160

Production	Oil	Condensate	Total Liquids	Assoc. Gas	Natural Gas	Total Gas
1994	0	0	0	0	0	0
1995	0	0	0	0	0	0
1996	0	0	0	0	0	0
1997	0	0	0	0	0	0
1979-1997	0	0	0	0	0	0

BLUE JACKET WEST - *075449*

ONC Dates: Named - 1980, Last Update in 1980

Counties - CRAIG

Estimated Total Acres - 40

Production	Oil	Condensate	Total Liquids	Assoc. Gas	Natural Gas	Total Gas
1994	0	0	0	0	0	0
1995	0	0	0	0	0	0
1996	0	0	0	0	0	0
1997	0	0	0	0	0	0
1979-1997	0	0	0	0	0	0

BLUFF CREEK - *076242*

ONC Dates: Named - 1953, Last Update in 1997

Counties - KAY

Estimated Total Acres - 40

Production	Oil	Condensate	Total Liquids	Assoc. Gas	Natural Gas	Total Gas
1994	0	0	0	0	0	0
1995	0	0	0	0	0	0
1996	0	0	0	0	0	0
1997	0	0	0	0	0	0
1979-1997	8,901	0	8,901	0	0	0

BLUMENSHINE - *076428*

ONC Dates: Named - 1952, Last Update in 1952

Counties - COMANCHE

Estimated Total Acres - 40

Production	Oil	Condensate	Total Liquids	Assoc. Gas	Natural Gas	Total Gas
1994	0	0	0	0	0	0
1995	0	0	0	0	0	0
1996	0	0	0	0	0	0
1997	0	0	0	0	0	0
1979-1997	0	0	0	0	626	626

BLUMENSHINE EAST - *076459*

ONC Dates: Named - 1956, Last Update in 1994

Counties - COMANCHE

Estimated Total Acres - 760

Production	Oil	Condensate	Total Liquids	Assoc. Gas	Natural Gas	Total Gas
1994	684	0	684	13,955	1,207	15,162
1995	771	0	771	4,439	23,834	28,273
1996	163	0	163	3,774	15,957	19,731
1997	167	0	167	2,058	9,447	11,505
1979-1997	2,184	0	2,184	24,226	412,547	436,773

BLUMENSHINE WEST - *076490*

ONC Dates: Named - 1954, Last Update in 1954

Counties - COMANCHE

Estimated Total Acres - 40

Production	Oil	Condensate	Total Liquids	Assoc. Gas	Natural Gas	Total Gas
1994	0	0	0	0	0	0
1995	0	0	0	0	0	0
1996	0	0	0	0	0	0
1997	0	0	0	0	0	0
1979-1997	0	0	0	0	0	0

BOAR CREEK - *076909*

ONC Dates: Named - 1947, Last Update in 1947

Counties - OSAGE

Estimated Total Acres - 560

Production	Oil	Condensate	Total Liquids	Assoc. Gas	Natural Gas	Total Gas
1994	0	0	0	0	0	0
1995	0	0	0	0	0	0
1996	0	0	0	0	0	0
1997	0	0	0	0	0	0
1979-1997	0	0	0	0	0	0

BOAR CREEK EAST - *076940*

ONC Dates: Named - 1946, Last Update in 1946

Counties - OSAGE

Estimated Total Acres - 80

Production	Oil	Condensate	Total Liquids	Assoc. Gas	Natural Gas	Total Gas
1994	79	0	79	1,873	0	1,873
1995	77	0	77	2,580	0	2,580
1996	0	0	0	54	0	54
1997	0	0	0	0	0	0
1979-1997	13,783	0	13,783	69,834	30,569	100,403

BOGGY DEPOT EAST - *077994*

ONC Dates: Named - 1961, Last Update in 1986

Counties - ATOKA

Estimated Total Acres - 240

Production	Oil	Condensate	Total Liquids	Assoc. Gas	Natural Gas	Total Gas
1994	0	0	0	0	0	0
1995	0	0	0	0	0	0
1996	0	0	0	0	0	0
1997	0	0	0	0	0	0
1979-1997	391	0	391	0	0	0

BOGGY DEPOT SE - *078025*

ONC Dates: Named - 1954, Last Update in 1986

Counties - ATOKA

Estimated Total Acres - 160

Production	Oil	Condensate	Total Liquids	Assoc. Gas	Natural Gas	Total Gas
1994	0	0	0	0	0	0
1995	0	0	0	0	0	0
1996	0	0	0	0	0	0
1997	0	0	0	0	0	0
1979-1997	0	0	0	0	0	0

BOILING SPRINGS NORTH - *078397*

ONC Dates: Named - 1963, Last Update in 1986

Counties - WOODWARD, HARPER

Estimated Total Acres - 23,040

Production	Oil	Condensate	Total Liquids	Assoc. Gas	Natural Gas	Total Gas
1994	0	1,277	1,277	0	862,555	862,555
1995	0	1,023	1,023	0	598,286	598,286
1996	0	600	600	0	411,651	411,651
1997	0	1,103	1,103	0	672,192	672,192
1979-1997	64,164	110,248	174,412	283,713	40,909,231	41,192,944

Production by Field

BOKOSHE SE - *012332*

ONC Dates: Named - 1988, Last Update in 1988

Counties - LE FLORE

Estimated Total Acres - 640

Production	Oil	Condensate	Total Liquids	Assoc. Gas	Natural Gas	Total Gas
1994	0	0	0	0	0	0
1995	0	0	0	0	0	0
1996	0	0	0	0	0	0
1997	0	0	0	0	0	0
1979-1997	0	0	0	0	15,203	15,203

BOKOSHE SOUTH - *078521*

ONC Dates: Named - 1964, Last Update in 1990

Counties - LE FLORE

Estimated Total Acres - 15,520

Production	Oil	Condensate	Total Liquids	Assoc. Gas	Natural Gas	Total Gas
1994	0	0	0	0	6,294,600	6,294,600
1995	0	0	0	0	6,145,228	6,145,228
1996	0	0	0	0	5,293,116	5,293,116
1997	0	0	0	0	4,842,436	4,842,436
1979-1997	0	0	0	0	78,052,065	78,052,065

BOLEN SPRING - *078583*

ONC Dates: Named - 1966, Last Update in 1966

Counties - CRAIG

Estimated Total Acres - 40

Production	Oil	Condensate	Total Liquids	Assoc. Gas	Natural Gas	Total Gas
1994	0	0	0	0	0	0
1995	0	0	0	0	0	0
1996	0	0	0	0	0	0
1997	0	0	0	0	0	0
1979-1997	0	0	0	0	0	0

BOLEY - *078614*

ONC Dates: Named - 1951, Last Update in 1951

Counties - OKFUSKEE

Estimated Total Acres - 40

Production	Oil	Condensate	Total Liquids	Assoc. Gas	Natural Gas	Total Gas
1994	0	0	0	0	0	0
1995	0	0	0	0	0	0
1996	0	0	0	0	0	0
1997	0	0	0	0	0	0
1979-1997	0	0	0	0	0	0

BOLEY EAST - *078645*

ONC Dates: Named - 1963, Last Update in 1963

Counties - OKFUSKEE

Estimated Total Acres - 40

Production	Oil	Condensate	Total Liquids	Assoc. Gas	Natural Gas	Total Gas
1994	0	0	0	0	0	0
1995	0	0	0	0	0	0
1996	0	0	0	0	0	0
1997	0	0	0	0	0	0
1979-1997	0	0	0	0	0	0

BOLEY NW - *009535*

ONC Dates: Named - 1985, Last Update in 1995

Counties - OKFUSKEE

Estimated Total Acres - 80

Production	Oil	Condensate	Total Liquids	Assoc. Gas	Natural Gas	Total Gas
1994	0	0	0	0	0	0
1995	0	0	0	0	0	0
1996	0	0	0	0	0	0
1997	0	0	0	0	0	0
1979-1997	13,393	0	13,393	0	0	0

BOLEY SOUTH - *078676*

ONC Dates: Named - 1980, Last Update in 1981

Counties - OKFUSKEE

Estimated Total Acres - 160

Production	Oil	Condensate	Total Liquids	Assoc. Gas	Natural Gas	Total Gas
1994	0	0	0	0	0	0
1995	0	0	0	0	0	0
1996	0	0	0	0	0	0
1997	0	0	0	0	0	0
1979-1997	0	0	0	0	7,803	7,803

BOMAR WEST - *079265*

ONC Dates: Named - 1965, Last Update in 1965

Counties - LOVE

Estimated Total Acres - 40

Production	Oil	Condensate	Total Liquids	Assoc. Gas	Natural Gas	Total Gas
1994	0	0	0	0	0	0
1995	0	0	0	0	0	0
1996	0	0	0	0	0	0
1997	0	0	0	0	0	0
1979-1997	0	0	0	0	0	0

BOOMER LAKE NE - *002002*

ONC Dates: Named - 1982, Last Update in 1996

Counties - PAYNE — Estimated Total Acres - 40

Production	Oil	Condensate	Total Liquids	Assoc. Gas	Natural Gas	Total Gas
1994	0	0	0	0	0	0
1995	0	0	0	0	0	0
1996	0	0	0	0	0	0
1997	0	0	0	0	0	0
1979-1997	413	0	413	0	0	0

BOOMER LAKE NW - *080939*

ONC Dates: Named - 1954, Last Update in 1996

Counties - PAYNE — Estimated Total Acres - 1,200

Production	Oil	Condensate	Total Liquids	Assoc. Gas	Natural Gas	Total Gas
1994	996	0	996	0	0	0
1995	841	0	841	0	0	0
1996	944	0	944	0	0	0
1997	403	0	403	0	0	0
1979-1997	311,662	0	311,662	472,299	0	472,299

BOONE SE - *081156*

ONC Dates: Named - 1963, Last Update in 1966

Counties - CADDO, COMANCHE — Estimated Total Acres - 160

Production	Oil	Condensate	Total Liquids	Assoc. Gas	Natural Gas	Total Gas
1994	0	0	0	0	0	0
1995	0	0	0	0	0	0
1996	0	0	0	0	0	0
1997	0	0	0	0	0	0
1979-1997	0	0	0	0	0	0

BOSTON - *082613*

ONC Dates: Named - 1912, Last Update in 1954

Counties - OSAGE, PAWNEE — Estimated Total Acres - 920

Production	Oil	Condensate	Total Liquids	Assoc. Gas	Natural Gas	Total Gas
1994	28,596	0	28,596	0	0	0
1995	31,171	0	31,171	0	0	0
1996	31,925	0	31,925	0	0	0
1997	27,292	0	27,292	0	0	0
1979-1997	766,382	0	766,382	1,321,651	0	1,321,651

BOSTON EAST - *082675*

ONC Dates: Named - 1944, Last Update in 1953

Counties - OSAGE — Estimated Total Acres - 240

Production	Oil	Condensate	Total Liquids	Assoc. Gas	Natural Gas	Total Gas
1994	0	0	0	0	0	0
1995	0	0	0	0	0	0
1996	0	0	0	0	0	0
1997	0	0	0	0	0	0
1979-1997	0	0	0	0	0	0

BOSTON NORTH - *082706*

ONC Dates: Named - 1944, Last Update in 1947

Counties - OSAGE — Estimated Total Acres - 440

Production	Oil	Condensate	Total Liquids	Assoc. Gas	Natural Gas	Total Gas
1994	2,440	0	2,440	8,735	3,798	12,533
1995	2,290	0	2,290	10,391	4,146	14,537
1996	1,830	0	1,830	2,106	1,235	3,341
1997	1,569	0	1,569	5,576	2,544	8,120
1979-1997	59,506	0	59,506	126,781	116,287	243,068

BOSTON WEST - *082737*

ONC Dates: Named - 1942, Last Update in 1946

Counties - OSAGE — Estimated Total Acres - 160

Production	Oil	Condensate	Total Liquids	Assoc. Gas	Natural Gas	Total Gas
1994	2,032	0	2,032	0	0	0
1995	1,891	0	1,891	0	0	0
1996	1,576	0	1,576	0	0	0
1997	1,082	0	1,082	0	0	0
1979-1997	60,238	0	60,238	0	0	0

BOULANGER NW - *083078*

ONC Dates: Named - 1968, Last Update in 1968

Counties - OSAGE — Estimated Total Acres - 160

Production	Oil	Condensate	Total Liquids	Assoc. Gas	Natural Gas	Total Gas
1994	0	0	0	0	0	0
1995	0	0	0	0	0	0
1996	0	0	0	0	0	0
1997	0	0	0	0	0	0
1979-1997	0	0	0	0	191	191

Production by Field

BOWLEGS - *084411*

ONC Dates: Named - 1933, Last Update in 1962

Counties - SEMINOLE — Estimated Total Acres - 4,760

Production	Oil	Condensate	Total Liquids	Assoc. Gas	Natural Gas	Total Gas
1994	124,163	0	124,163	77,540	58,498	136,038
1995	102,183	0	102,183	66,953	31,220	98,173
1996	113,354	0	113,354	60,294	23,398	83,692
1997	102,281	0	102,281	58,805	19,074	77,879
1979-1997	4,040,276	0	4,040,276	1,423,121	516,252	1,939,373

BOWLEGS DISTRICT SW - *084442*

ONC Dates: Named - 1944, Last Update in 1945

Counties - SEMINOLE — Estimated Total Acres - 360

Production	Oil	Condensate	Total Liquids	Assoc. Gas	Natural Gas	Total Gas
1994	328	0	328	0	0	0
1995	172	0	172	0	0	0
1996	149	0	149	0	0	0
1997	41	0	41	0	0	0
1979-1997	8,376	0	8,376	106,153	0	106,153

BOWRING EAST - *084721*

ONC Dates: Named - 1948, Last Update in 1951

Counties - OSAGE — Estimated Total Acres - 480

Production	Oil	Condensate	Total Liquids	Assoc. Gas	Natural Gas	Total Gas
1994	350	0	350	0	15,102	15,102
1995	255	0	255	0	4,825	4,825
1996	172	0	172	0	1,763	1,763
1997	238	0	238	0	14,149	14,149
1979-1997	7,003	0	7,003	0	422,484	422,484

BOWRING SE - *084748*

ONC Dates: Named - 1975, Last Update in 1975

Counties - OSAGE — Estimated Total Acres - 40

Production	Oil	Condensate	Total Liquids	Assoc. Gas	Natural Gas	Total Gas
1994	4,030	0	4,030	0	0	0
1995	3,876	0	3,876	0	0	0
1996	4,240	0	4,240	0	0	0
1997	5,516	0	5,516	0	0	0
1979-1997	103,507	0	103,507	0	0	0

BOYD EAST - *085620*

ONC Dates: Named - 1963, Last Update in 1993

Counties - BEAVER — Estimated Total Acres - 3,200

Production	Oil	Condensate	Total Liquids	Assoc. Gas	Natural Gas	Total Gas
1994	137,837	0	137,837	22,093	0	22,093
1995	112,345	1,034	113,379	14,131	0	14,131
1996	101,063	48	101,111	9,648	0	9,648
1997	103,882	0	103,882	9,685	2,510	12,195
1979-1997	2,479,624	1,523	2,481,147	5,350,354	203,558	5,553,912

BOYD SOUTH - *085744*

ONC Dates: Named - 1956, Last Update in 1957

Counties - BEAVER — Estimated Total Acres - 40

Production	Oil	Condensate	Total Liquids	Assoc. Gas	Natural Gas	Total Gas
1994	0	0	0	0	0	0
1995	0	0	0	0	0	0
1996	0	0	0	0	0	0
1997	0	0	0	0	0	0
1979-1997	0	0	0	0	0	0

BOYNTON - *086116*

ONC Dates: Named - 1914, Last Update in 1958

Counties - MUSKOGEE — Estimated Total Acres - 3,720

Production	Oil	Condensate	Total Liquids	Assoc. Gas	Natural Gas	Total Gas
1994	36,793	0	36,793	559	1,059	1,618
1995	31,398	0	31,398	614	1,353	1,967
1996	29,549	0	29,549	48	1,288	1,336
1997	23,269	0	23,269	0	996	996
1979-1997	1,078,906	0	1,078,906	31,694	401,632	433,326

BOYNTON NW - *000432*

ONC Dates: Named - 1981, Last Update in 1981

Counties - MUSKOGEE — Estimated Total Acres - 160

Production	Oil	Condensate	Total Liquids	Assoc. Gas	Natural Gas	Total Gas
1994	0	0	0	0	0	0
1995	0	0	0	0	0	0
1996	0	0	0	0	0	0
1997	0	0	0	0	0	0
1979-1997	96	0	96	0	101,893	101,893

BOYNTON WEST - *002586*

ONC Dates: Named - 1982, Last Update in 1982

Counties - MUSKOGEE

Estimated Total Acres - 40

Production	Oil	Condensate	Total Liquids	Assoc. Gas	Natural Gas	Total Gas
1994	0	0	0	0	0	0
1995	0	0	0	0	0	0
1996	0	0	0	0	0	0
1997	0	0	0	0	0	0
1979-1997	605	0	605	0	0	0

BRADY - *087651*

ONC Dates: Named - 1971, Last Update in 1971

Counties - GARVIN

Estimated Total Acres - 40

Production	Oil	Condensate	Total Liquids	Assoc. Gas	Natural Gas	Total Gas
1994	0	0	0	0	0	0
1995	0	0	0	0	0	0
1996	0	0	0	0	0	0
1997	0	0	0	0	0	0
1979-1997	3,770	0	3,770	0	0	0

BRADY SW - *015180*

ONC Dates: Named - 1994, Last Update in 1995

Counties - GARVIN

Estimated Total Acres - 80

Production	Oil	Condensate	Total Liquids	Assoc. Gas	Natural Gas	Total Gas
1994	26,706	0	26,706	0	0	0
1995	14,123	0	14,123	0	0	0
1996	10,030	0	10,030	0	0	0
1997	6,507	0	6,507	0	0	0
1979-1997	475,820	0	475,820	0	0	0

BRAMAN - *088085*

ONC Dates: Named - 1925, Last Update in 1985

Counties - KAY

Estimated Total Acres - 640

Production	Oil	Condensate	Total Liquids	Assoc. Gas	Natural Gas	Total Gas
1994	123,882	0	123,882	115,810	23,188	138,998
1995	86,737	0	86,737	29,686	14,816	44,502
1996	72,415	0	72,415	15,741	4,964	20,705
1997	61,947	0	61,947	11,996	0	11,996
1979-1997	673,720	0	673,720	257,301	47,517	304,818

BRAMAN DISTRICT SE - *088116*

ONC Dates: Named - 1975, Last Update in 1985

Counties - KAY

Estimated Total Acres - 1,440

Production	Oil	Condensate	Total Liquids	Assoc. Gas	Natural Gas	Total Gas
1994	3,424	0	3,424	27,175	0	27,175
1995	1,559	0	1,559	25,110	0	25,110
1996	3,129	0	3,129	14,449	0	14,449
1997	2,417	0	2,417	30,483	0	30,483
1979-1997	70,811	284	71,095	846,785	747,032	1,593,817

BRAMAN NE - *088147*

ONC Dates: Named - 1954, Last Update in 1985

Counties - KAY

Estimated Total Acres - 40

Production	Oil	Condensate	Total Liquids	Assoc. Gas	Natural Gas	Total Gas
1994	0	0	0	0	0	0
1995	0	0	0	0	0	0
1996	0	0	0	0	0	0
1997	0	0	0	0	0	0
1979-1997	0	0	0	0	0	0

BRAMAN NORTH - *088178*

ONC Dates: Named - 1924, Last Update in 1985

Counties - KAY

Estimated Total Acres - 920

Production	Oil	Condensate	Total Liquids	Assoc. Gas	Natural Gas	Total Gas
1994	20,435	0	20,435	16,473	0	16,473
1995	17,575	0	17,575	1,944	0	1,944
1996	12,176	0	12,176	0	0	0
1997	12,965	0	12,965	42,567	0	42,567
1979-1997	555,382	0	555,382	60,984	101,104	162,088

BRAMAN NW - *088209*

ONC Dates: Named - 1961, Last Update in 1993

Counties - KAY

Estimated Total Acres - 1,080

Production	Oil	Condensate	Total Liquids	Assoc. Gas	Natural Gas	Total Gas
1994	1,121	0	1,121	0	0	0
1995	961	0	961	0	0	0
1996	6,369	0	6,369	0	0	0
1997	4,701	0	4,701	0	0	0
1979-1997	38,409	0	38,409	0	160,599	160,599

Production by Field

BRAMAN SW - *088271*

ONC Dates: Named - 1954, Last Update in 1985

Counties - KAY

Estimated Total Acres - 120

Production	Oil	Condensate	Total Liquids	Assoc. Gas	Natural Gas	Total Gas
1994	0	0	0	0	0	0
1995	0	0	0	0	0	0
1996	0	0	0	0	0	0
1997	0	0	0	0	0	0
1979-1997	1,054	0	1,054	0	0	0

BRAMAN WEST - *088302*

ONC Dates: Named - 1965, Last Update in 1979

Counties - KAY

Estimated Total Acres - 200

Production	Oil	Condensate	Total Liquids	Assoc. Gas	Natural Gas	Total Gas
1994	0	0	0	0	0	0
1995	0	0	0	0	0	0
1996	0	0	0	0	0	0
1997	0	0	0	0	0	0
1979-1997	0	0	0	0	0	0

BRANSTETTER DISTRICT - *089077*

ONC Dates: Named - 1941, Last Update in 1947

Counties - OSAGE

Estimated Total Acres - 800

Production	Oil	Condensate	Total Liquids	Assoc. Gas	Natural Gas	Total Gas
1994	3,882	0	3,882	0	0	0
1995	3,099	0	3,099	0	0	0
1996	3,045	0	3,045	0	0	0
1997	3,438	0	3,438	0	0	0
1979-1997	119,162	1,043	120,205	117,870	71,604	189,474

BRAY SE - *089604*

ONC Dates: Named - 1948, Last Update in 1966

Counties - STEPHENS

Estimated Total Acres - 680

Production	Oil	Condensate	Total Liquids	Assoc. Gas	Natural Gas	Total Gas
1994	14,639	6,614	21,253	340,578	835,458	1,176,036
1995	11,097	5,204	16,301	561,859	278,861	840,720
1996	10,628	4,401	15,029	634,384	331,511	965,895
1997	8,438	4,393	12,831	550,175	344,019	894,194
1979-1997	123,035	236,145	359,180	2,710,793	9,418,837	12,129,630

BRAY SOUTH - *089635*

ONC Dates: Named - 1965, Last Update in 1965

Counties - STEPHENS

Estimated Total Acres - 160

Production	Oil	Condensate	Total Liquids	Assoc. Gas	Natural Gas	Total Gas
1994	0	0	0	0	2,862	2,862
1995	0	0	0	0	2,534	2,534
1996	0	0	0	0	2,428	2,428
1997	0	0	0	0	6,636	6,636
1979-1997	385	0	385	0	399,009	399,009

BRAY SW - *089666*

ONC Dates: Named - 1960, Last Update in 1960

Counties - STEPHENS

Estimated Total Acres - 40

Production	Oil	Condensate	Total Liquids	Assoc. Gas	Natural Gas	Total Gas
1994	0	0	0	0	0	0
1995	0	0	0	0	0	0
1996	0	0	0	0	0	0
1997	0	0	0	0	0	0
1979-1997	0	0	0	0	0	0

BREATHWAITE - *000437*

ONC Dates: Named - 1982, Last Update in 1990

Counties - WASHITA

Estimated Total Acres - 23,040

Production	Oil	Condensate	Total Liquids	Assoc. Gas	Natural Gas	Total Gas
1994	5,033	35,868	40,901	89,688	1,288,276	1,377,964
1995	3,649	67,062	70,711	60,942	1,862,264	1,923,206
1996	52,050	56,098	108,148	91,992	3,423,125	3,515,117
1997	57,791	74,339	132,130	90,288	4,922,732	5,013,020
1979-1997	358,670	1,210,557	1,569,227	1,554,710	48,459,561	50,014,271

BRENT - *091092*

ONC Dates: Named - 1957, Last Update in 1990

Counties - SEQUOYAH

Estimated Total Acres - 1,280

Production	Oil	Condensate	Total Liquids	Assoc. Gas	Natural Gas	Total Gas
1994	0	0	0	0	39,059	39,059
1995	0	0	0	0	10,318	10,318
1996	0	0	0	0	39,156	39,156
1997	0	0	0	0	14,335	14,335
1979-1997	0	0	0	0	638,729	638,729

BREWER SOUTH - *091216*

ONC Dates: Named - 1962, Last Update in 1987

Counties - PITTSBURG

Estimated Total Acres - 4,960

Production	Oil	Condensate	Total Liquids	Assoc. Gas	Natural Gas	Total Gas
1994	0	0	0	0	1,833,906	1,833,906
1995	0	0	0	0	1,820,344	1,820,344
1996	0	0	0	0	1,670,383	1,670,383
1997	0	0	0	0	1,820,904	1,820,904
1979-1997	0	0	0	0	55,962,234	55,962,234

BRICK - *091309*

ONC Dates: Named - 1950, Last Update in 1950

Counties - WAGONER

Estimated Total Acres - 200

Production	Oil	Condensate	Total Liquids	Assoc. Gas	Natural Gas	Total Gas
1994	0	0	0	0	0	0
1995	0	0	0	0	0	0
1996	0	0	0	0	0	0
1997	0	0	0	0	0	0
1979-1997	1,172	0	1,172	0	0	0

BRIDGEPORT - *091588*

ONC Dates: Named - 1961, Last Update in 1990

Counties - CADDO, BLAINE

Estimated Total Acres - 15,360

Production	Oil	Condensate	Total Liquids	Assoc. Gas	Natural Gas	Total Gas
1994	3,885	16,957	20,842	59,744	3,066,385	3,126,129
1995	4,487	15,466	19,953	56,420	3,488,405	3,544,825
1996	1,757	14,461	16,218	27,148	2,726,035	2,753,183
1997	967	16,752	17,719	20,608	2,120,479	2,141,087
1979-1997	56,177	542,464	598,641	1,039,912	62,101,737	63,141,649

BRINKMAN SOUTH - *092425*

ONC Dates: Named - 1958, Last Update in 1979

Counties - GREER

Estimated Total Acres - 560

Production	Oil	Condensate	Total Liquids	Assoc. Gas	Natural Gas	Total Gas
1994	0	0	0	0	0	0
1995	0	0	0	0	0	0
1996	0	0	0	0	0	0
1997	0	0	0	0	0	0
1979-1997	0	0	0	0	0	0

BRINTON - *092456*

ONC Dates: Named - 1915, Last Update in 1958

Counties - OKMULGEE

Estimated Total Acres - 2,200

Production	Oil	Condensate	Total Liquids	Assoc. Gas	Natural Gas	Total Gas
1994	266	0	266	0	37,965	37,965
1995	264	0	264	0	36,588	36,588
1996	225	0	225	0	42,880	42,880
1997	0	0	0	0	36,325	36,325
1979-1997	28,011	0	28,011	1,399	1,087,793	1,089,192

BRISTOW - *092580*

ONC Dates: Named - 1916, Last Update in 1996

Counties - CREEK

Estimated Total Acres - 7,360

Production	Oil	Condensate	Total Liquids	Assoc. Gas	Natural Gas	Total Gas
1994	155,015	3,319	158,334	20,687	110,521	131,208
1995	159,557	2,855	162,412	37,710	102,707	140,417
1996	158,086	1,993	160,079	50,368	84,025	134,393
1997	148,389	549	148,938	47,760	62,238	109,998
1979-1997	2,572,554	35,457	2,608,011	1,890,218	2,279,981	4,170,199

BRISTOW DISTRICT SOUTH - *092642*

ONC Dates: Named - 1947, Last Update in 1947

Counties - CREEK

Estimated Total Acres - 920

Production	Oil	Condensate	Total Liquids	Assoc. Gas	Natural Gas	Total Gas
1994	1,907	0	1,907	6,481	31,785	38,266
1995	977	482	1,459	3,746	29,640	33,386
1996	1,341	0	1,341	537	11,888	12,425
1997	1,290	0	1,290	0	14,389	14,389
1979-1997	38,494	482	38,976	76,265	446,909	523,174

BRISTOW EAST - *092673*

ONC Dates: Named - 1958, Last Update in 1996

Counties - CREEK

Estimated Total Acres - 40

Production	Oil	Condensate	Total Liquids	Assoc. Gas	Natural Gas	Total Gas
1994	0	0	0	0	0	0
1995	0	0	0	0	0	0
1996	0	0	0	0	0	0
1997	0	0	0	0	0	0
1979-1997	0	0	0	0	0	0

Production by Field

BRISTOW NE - *092704*

ONC Dates: Named - 1947, Last Update in 1996

Counties - CREEK

Estimated Total Acres - 1,240

Production	Oil	Condensate	Total Liquids	Assoc. Gas	Natural Gas	Total Gas
1994	2,960	0	2,960	20,965	17,762	38,727
1995	2,871	0	2,871	22,423	14,702	37,125
1996	2,021	0	2,021	22,826	12,799	35,625
1997	2,302	0	2,302	24,950	12,016	36,966
1979-1997	98,899	72	98,971	652,544	894,614	1,547,158

BRISTOW NORTH - *092735*

ONC Dates: Named - 1947, Last Update in 1996

Counties - CREEK

Estimated Total Acres - 1,880

Production	Oil	Condensate	Total Liquids	Assoc. Gas	Natural Gas	Total Gas
1994	20,259	0	20,259	135,187	0	135,187
1995	17,700	0	17,700	91,738	0	91,738
1996	16,740	0	16,740	59,350	0	59,350
1997	14,651	0	14,651	43,489	0	43,489
1979-1997	489,851	0	489,851	1,029,624	0	1,029,624

BRISTOW NW - *015256*

ONC Dates: Named - 1995, Last Update in 1995

Counties - CREEK

Estimated Total Acres - 40

Production	Oil	Condensate	Total Liquids	Assoc. Gas	Natural Gas	Total Gas
1994	0	981	981	0	7,559	7,559
1995	0	1,528	1,528	0	11,759	11,759
1996	0	966	966	0	6,427	6,427
1997	0	992	992	0	7,029	7,029
1979-1997	0	4,467	4,467	0	32,774	32,774

BRISTOW TOWNSITE - *092797*

ONC Dates: Named - 1964, Last Update in 1996

Counties - CREEK

Estimated Total Acres - 280

Production	Oil	Condensate	Total Liquids	Assoc. Gas	Natural Gas	Total Gas
1994	7,657	0	7,657	1,339	1,879	3,218
1995	5,750	0	5,750	0	1,607	1,607
1996	5,710	0	5,710	0	1,173	1,173
1997	4,937	0	4,937	0	645	645
1979-1997	31,897	0	31,897	185,249	198,322	383,571

BRISTOW WEST - *092828*

ONC Dates: Named - 1947, Last Update in 1947

Counties - CREEK

Estimated Total Acres - 640

Production	Oil	Condensate	Total Liquids	Assoc. Gas	Natural Gas	Total Gas
1994	0	0	0	0	0	0
1995	0	0	0	0	0	0
1996	0	0	0	0	0	0
1997	0	0	0	0	0	0
1979-1997	2,277	0	2,277	0	32,229	32,229

BRITTON - *092952*

ONC Dates: Named - 1935, Last Update in 1995

Counties - OKLAHOMA

Estimated Total Acres - 1,720

Production	Oil	Condensate	Total Liquids	Assoc. Gas	Natural Gas	Total Gas
1994	35,336	32,030	67,366	615,614	847,322	1,462,936
1995	31,349	24,194	55,543	576,432	524,194	1,100,626
1996	29,104	24,391	53,495	571,858	618,211	1,190,069
1997	33,016	23,916	56,932	557,972	541,421	1,099,393
1979-1997	1,342,344	864,324	2,206,668	12,537,114	7,682,013	20,219,127

BRITTON NE - *092983*

ONC Dates: Named - 1950, Last Update in 1995

Counties - OKLAHOMA

Estimated Total Acres - 200

Production	Oil	Condensate	Total Liquids	Assoc. Gas	Natural Gas	Total Gas
1994	0	0	0	0	0	0
1995	0	0	0	0	0	0
1996	0	0	0	0	0	0
1997	0	0	0	0	0	0
1979-1997	1,025	0	1,025	34,192	0	34,192

BRITTON SOUTH - *093045*

ONC Dates: Named - 1939, Last Update in 1995

Counties - OKLAHOMA

Estimated Total Acres - 1,360

Production	Oil	Condensate	Total Liquids	Assoc. Gas	Natural Gas	Total Gas
1994	3,714	1,097	4,811	15,203	169,544	184,747
1995	2,277	1,827	4,104	14,178	164,346	178,524
1996	2,356	1,945	4,301	14,513	141,681	156,194
1997	2,396	2,325	4,721	19,859	138,205	158,064
1979-1997	92,548	36,256	128,804	1,046,773	3,565,297	4,612,070

BRITTON WEST - *093055*

ONC Dates: Named - 1991, Last Update in 1992

Counties - OKLAHOMA — Estimated Total Acres - 640

Production	Oil	Condensate	Total Liquids	Assoc. Gas	Natural Gas	Total Gas
1994	44,741	3,589	48,330	78,333	367,361	445,694
1995	60,657	1,542	62,199	173,417	272,392	445,809
1996	32,219	1,332	33,551	171,637	270,604	442,241
1997	22,851	632	23,483	185,995	343,431	529,426
1979-1997	160,468	19,468	179,936	609,382	1,918,688	2,528,070

BROCK - *093355*

ONC Dates: Named - 1922, Last Update in 1966

Counties - CARTER — Estimated Total Acres - 2,160

Production	Oil	Condensate	Total Liquids	Assoc. Gas	Natural Gas	Total Gas
1994	46,998	0	46,998	0	0	0
1995	39,833	0	39,833	0	0	0
1996	30,346	0	30,346	0	0	0
1997	42,349	0	42,349	0	0	0
1979-1997	1,637,167	0	1,637,167	0	0	0

BROCK EAST - *093386*

ONC Dates: Named - 1949, Last Update in 1962

Counties - CARTER — Estimated Total Acres - 240

Production	Oil	Condensate	Total Liquids	Assoc. Gas	Natural Gas	Total Gas
1994	491	0	491	0	0	0
1995	462	0	462	0	0	0
1996	518	0	518	0	0	0
1997	466	0	466	0	0	0
1979-1997	28,666	0	28,666	0	0	0

BROCK NORTH - *093417*

ONC Dates: Named - 1953, Last Update in 1954

Counties - CARTER — Estimated Total Acres - 240

Production	Oil	Condensate	Total Liquids	Assoc. Gas	Natural Gas	Total Gas
1994	2,889	0	2,889	0	0	0
1995	2,983	0	2,983	0	0	0
1996	3,113	0	3,113	0	0	0
1997	2,741	0	2,741	0	0	0
1979-1997	123,553	0	123,553	0	0	0

BROCK NW - *093448*

ONC Dates: Named - 1954, Last Update in 1954

Counties - CARTER — Estimated Total Acres - 40

Production	Oil	Condensate	Total Liquids	Assoc. Gas	Natural Gas	Total Gas
1994	1,247	0	1,247	0	0	0
1995	1,263	0	1,263	0	0	0
1996	1,274	0	1,274	0	0	0
1997	1,169	0	1,169	0	0	0
1979-1997	32,855	0	32,855	0	0	0

BROCK SE - *093479*

ONC Dates: Named - 1967, Last Update in 1967

Counties - LOVE — Estimated Total Acres - 40

Production	Oil	Condensate	Total Liquids	Assoc. Gas	Natural Gas	Total Gas
1994	172	0	172	0	0	0
1995	100	0	100	0	0	0
1996	386	0	386	0	0	0
1997	455	0	455	0	0	0
1979-1997	8,718	0	8,718	0	0	0

BROKEN ARROW DISTRICT - *093603*

ONC Dates: Named - (NA), Last Update in 1958

Counties - TULSA, WAGONER — Estimated Total Acres - 10,560

Production	Oil	Condensate	Total Liquids	Assoc. Gas	Natural Gas	Total Gas
1994	8,238	0	8,238	1,928	19,573	21,501
1995	5,671	0	5,671	942	4,307	5,249
1996	3,185	0	3,185	597	8,726	9,323
1997	4,518	0	4,518	0	8,169	8,169
1979-1997	374,988	0	374,988	95,199	381,230	476,429

BROOKEN - *094054*

ONC Dates: Named - 1931, Last Update in 1990

Counties - HASKELL, MCINTOSH, PITTSBURG — Estimated Total Acres - 56,960

Production	Oil	Condensate	Total Liquids	Assoc. Gas	Natural Gas	Total Gas
1994	3,789	0	3,789	0	7,903,603	7,903,603
1995	0	0	0	0	7,554,488	7,554,488
1996	0	0	0	0	6,686,161	6,686,161
1997	0	0	0	0	5,898,202	5,898,202
1979-1997	3,789	0	3,789	0	225,375,127	225,375,127

Production by Field

BROOKSVILLE - *094688* ONC Dates: Named - 1942, Last Update in 1991

Counties - POTTAWATOMIE Estimated Total Acres - 960

Production	Oil	Condensate	Total Liquids	Assoc. Gas	Natural Gas	Total Gas
1994	3,838	0	3,838	1,891	28,807	30,698
1995	2,876	0	2,876	446	18,063	18,509
1996	3,396	0	3,396	784	21,000	21,784
1997	4,191	0	4,191	0	18,895	18,895
1979-1997	191,108	0	191,108	441,566	841,774	1,283,340

BROOKSVILLE EAST - *094719* ONC Dates: Named - 1951, Last Update in 1961

Counties - POTTAWATOMIE Estimated Total Acres - 120

Production	Oil	Condensate	Total Liquids	Assoc. Gas	Natural Gas	Total Gas
1994	0	0	0	0	0	0
1995	0	0	0	0	0	0
1996	0	0	0	0	0	0
1997	0	0	0	0	0	0
1979-1997	7,408	0	7,408	0	0	0

BROOKSVILLE NORTH - *094727* ONC Dates: Named - 1977, Last Update in 1977

Counties - POTTAWATOMIE Estimated Total Acres - 40

Production	Oil	Condensate	Total Liquids	Assoc. Gas	Natural Gas	Total Gas
1994	1,095	0	1,095	0	0	0
1995	920	0	920	0	0	0
1996	1,100	0	1,100	0	0	0
1997	1,099	0	1,099	0	0	0
1979-1997	22,854	0	22,854	0	0	0

BROOKSVILLE SE - *094750* ONC Dates: Named - 1963, Last Update in 1963

Counties - POTTAWATOMIE Estimated Total Acres - 40

Production	Oil	Condensate	Total Liquids	Assoc. Gas	Natural Gas	Total Gas
1994	0	0	0	0	0	0
1995	0	0	0	0	0	0
1996	0	0	0	0	0	0
1997	0	0	0	0	0	0
1979-1997	0	0	0	0	0	0

BROOKSVILLE SOUTH - *094781* ONC Dates: Named - 1943, Last Update in 1967

Counties - POTTAWATOMIE Estimated Total Acres - 120

Production	Oil	Condensate	Total Liquids	Assoc. Gas	Natural Gas	Total Gas
1994	5,683	0	5,683	0	0	0
1995	4,544	0	4,544	0	0	0
1996	4,232	0	4,232	0	0	0
1997	722	0	722	0	0	0
1979-1997	383,812	0	383,812	0	0	0

BROOKSVILLE SW - *012479* ONC Dates: Named - 1988, Last Update in 1988

Counties - POTTAWATOMIE Estimated Total Acres - 40

Production	Oil	Condensate	Total Liquids	Assoc. Gas	Natural Gas	Total Gas
1994	0	0	0	0	0	0
1995	0	0	0	0	0	0
1996	0	0	0	0	0	0
1997	0	0	0	0	0	0
1979-1997	812	0	812	0	0	0

BROOKVILLE NW - *XX0117* ONC Dates: Named - (NA), Last Update in 1991

Counties - POTTAWATOMIE Estimated Total Acres - 80

Production	Oil	Condensate	Total Liquids	Assoc. Gas	Natural Gas	Total Gas
1994	0	0	0	0	0	0
1995	0	0	0	0	0	0
1996	0	0	0	0	0	0
1997	0	0	0	0	0	0
1979-1997	0	0	0	0	0	0

BROWN - *095091* ONC Dates: Named - 1930, Last Update in 1955

Counties - GARFIELD Estimated Total Acres - 520

Production	Oil	Condensate	Total Liquids	Assoc. Gas	Natural Gas	Total Gas
1994	2,463	0	2,463	28,703	4,867	33,570
1995	2,795	0	2,795	24,764	4,205	28,969
1996	2,222	0	2,222	22,819	2,727	25,546
1997	2,450	0	2,450	31,846	1,754	33,600
1979-1997	130,074	386	130,460	727,786	492,808	1,220,594

BROWN EAST - *095370* ONC Dates: Named - 1945, Last Update in 1979

Counties - GARFIELD Estimated Total Acres - 440

Production	Oil	Condensate	Total Liquids	Assoc. Gas	Natural Gas	Total Gas
1994	238	0	238	78,647	13,293	91,940
1995	0	0	0	5,244	11,558	16,802
1996	0	8,291	8,291	0	16,941	16,941
1997	0	10,085	10,085	0	18,418	18,418
1979-1997	37,812	21,977	59,789	1,362,696	366,717	1,729,413

BROWN MIDDLE - *095475* ONC Dates: Named - 1959, Last Update in 1979

Counties - GARFIELD Estimated Total Acres - 160

Production	Oil	Condensate	Total Liquids	Assoc. Gas	Natural Gas	Total Gas
1994	0	484	484	0	33,136	33,136
1995	0	232	232	0	23,615	23,615
1996	0	230	230	0	19,108	19,108
1997	0	105	105	0	19,873	19,873
1979-1997	1,819	7,311	9,130	8,239	358,677	366,916

BROWN SOUTH - *095649* ONC Dates: Named - 1953, Last Update in 1979

Counties - GARFIELD Estimated Total Acres - 240

Production	Oil	Condensate	Total Liquids	Assoc. Gas	Natural Gas	Total Gas
1994	0	0	0	0	0	0
1995	0	0	0	0	0	0
1996	0	0	0	0	0	0
1997	0	0	0	0	0	0
1979-1997	185	0	185	0	0	0

BROWN SW - *095711* ONC Dates: Named - 1957, Last Update in 1957

Counties - GARFIELD Estimated Total Acres - 40

Production	Oil	Condensate	Total Liquids	Assoc. Gas	Natural Gas	Total Gas
1994	1,972	0	1,972	0	0	0
1995	1,797	0	1,797	0	0	0
1996	4,642	0	4,642	6,257	0	6,257
1997	4,755	0	4,755	7,416	0	7,416
1979-1997	21,359	0	21,359	13,673	0	13,673

BROXTON NORTH - *000450* ONC Dates: Named - 1982, Last Update in 1986

Counties - CADDO Estimated Total Acres - 3,200

Production	Oil	Condensate	Total Liquids	Assoc. Gas	Natural Gas	Total Gas
1994	0	0	0	0	1,634,825	1,634,825
1995	0	0	0	0	2,178,114	2,178,114
1996	0	0	0	0	1,790,496	1,790,496
1997	0	0	0	0	1,514,638	1,514,638
1979-1997	0	91	91	0	27,691,211	27,691,211

BROXTON NW - *096579* ONC Dates: Named - 1972, Last Update in 1972

Counties - CADDO Estimated Total Acres - 40

Production	Oil	Condensate	Total Liquids	Assoc. Gas	Natural Gas	Total Gas
1994	0	0	0	0	0	0
1995	0	0	0	0	0	0
1996	0	0	0	0	0	0
1997	0	0	0	0	0	0
1979-1997	0	0	0	0	0	0

BROXTON SOUTH - *096610* ONC Dates: Named - 1965, Last Update in 1986

Counties - CADDO Estimated Total Acres - 1,920

Production	Oil	Condensate	Total Liquids	Assoc. Gas	Natural Gas	Total Gas
1994	2,033	0	2,033	0	8,102	8,102
1995	906	0	906	0	1,546	1,546
1996	996	0	996	0	14,356	14,356
1997	682	0	682	0	9,904	9,904
1979-1997	5,588	0	5,588	0	209,408	209,408

BROXTON SW - *096641* ONC Dates: Named - 1971, Last Update in 1971

Counties - CADDO Estimated Total Acres - 40

Production	Oil	Condensate	Total Liquids	Assoc. Gas	Natural Gas	Total Gas
1994	0	0	0	0	0	0
1995	0	0	0	0	0	0
1996	0	0	0	0	0	0
1997	0	0	0	0	0	0
1979-1997	0	0	0	0	0	0

BROXTON WEST - *096672*

ONC Dates: Named - 1958, Last Update in 1986

Counties - CADDO

Estimated Total Acres - 720

Production	Oil	Condensate	Total Liquids	Assoc. Gas	Natural Gas	Total Gas
1994	0	0	0	0	0	0
1995	0	0	0	0	0	0
1996	0	0	0	0	0	0
1997	0	0	0	0	0	0
1979-1997	1,218	105	1,323	0	0	0

BROYLES - *096703*

ONC Dates: Named - 1915, Last Update in 1996

Counties - PAYNE

Estimated Total Acres - 2,000

Production	Oil	Condensate	Total Liquids	Assoc. Gas	Natural Gas	Total Gas
1994	19,661	179	19,840	83,093	31,997	115,090
1995	25,855	149	26,004	65,881	24,843	90,724
1996	23,207	0	23,207	78,448	23,093	101,541
1997	19,324	0	19,324	60,867	23,736	84,603
1979-1997	612,517	5,371	617,888	2,321,942	1,266,724	3,588,666

BRUCE - *096796*

ONC Dates: Named - 1926, Last Update in 1996

Counties - CREEK

Estimated Total Acres - 840

Production	Oil	Condensate	Total Liquids	Assoc. Gas	Natural Gas	Total Gas
1994	1,947	0	1,947	0	608	608
1995	228	0	228	0	0	0
1996	437	0	437	0	0	0
1997	1,156	0	1,156	0	7,952	7,952
1979-1997	27,499	0	27,499	0	285,490	285,490

BRUCE DISTRICT EAST - *096827*

ONC Dates: Named - 1947, Last Update in 1996

Counties - CREEK

Estimated Total Acres - 760

Production	Oil	Condensate	Total Liquids	Assoc. Gas	Natural Gas	Total Gas
1994	1,626	0	1,626	0	0	0
1995	1,977	0	1,977	0	0	0
1996	1,835	0	1,835	0	0	0
1997	1,454	0	1,454	0	0	0
1979-1997	39,677	0	39,677	0	0	0

BRUSHY MOUNTAIN - *097974*

ONC Dates: Named - 1916, Last Update in 1978

Counties - MUSKOGEE

Estimated Total Acres - 2,560

Production	Oil	Condensate	Total Liquids	Assoc. Gas	Natural Gas	Total Gas
1994	0	0	0	0	0	0
1995	0	0	0	0	0	0
1996	0	0	0	0	0	0
1997	0	0	0	0	0	0
1979-1997	321	0	321	0	0	0

BRYAN - *098098*

ONC Dates: Named - 1954, Last Update in 1996

Counties - PAWNEE

Estimated Total Acres - 320

Production	Oil	Condensate	Total Liquids	Assoc. Gas	Natural Gas	Total Gas
1994	0	0	0	0	0	0
1995	0	0	0	0	0	0
1996	0	0	0	0	0	0
1997	0	0	0	0	0	0
1979-1997	18,489	0	18,489	108,565	0	108,565

BRYAN NE - *098191*

ONC Dates: Named - 1953, Last Update in 1996

Counties - PAWNEE

Estimated Total Acres - 1,440

Production	Oil	Condensate	Total Liquids	Assoc. Gas	Natural Gas	Total Gas
1994	3,533	0	3,533	0	0	0
1995	1,501	0	1,501	0	0	0
1996	3,235	0	3,235	0	0	0
1997	2,165	0	2,165	0	0	0
1979-1997	241,175	0	241,175	102,995	0	102,995

BRYAN NORTH - *098222*

ONC Dates: Named - 1951, Last Update in 1996

Counties - PAWNEE

Estimated Total Acres - 480

Production	Oil	Condensate	Total Liquids	Assoc. Gas	Natural Gas	Total Gas
1994	3,752	0	3,752	0	472	472
1995	2,846	0	2,846	0	0	0
1996	2,539	0	2,539	0	0	0
1997	3,471	0	3,471	0	0	0
1979-1997	71,161	0	71,161	6,783	73,105	79,888

BRYAN NW - *098253*

ONC Dates: Named - 1953, Last Update in 1996

Counties - PAWNEE

Estimated Total Acres - 200

Production	Oil	Condensate	Total Liquids	Assoc. Gas	Natural Gas	Total Gas
1994	0	0	0	0	0	0
1995	0	0	0	0	0	0
1996	0	0	0	0	0	0
1997	0	0	0	0	0	0
1979-1997	24,147	0	24,147	167,895	0	167,895

BRYAN SE - *098284*

ONC Dates: Named - 1953, Last Update in 1996

Counties - PAWNEE

Estimated Total Acres - 40

Production	Oil	Condensate	Total Liquids	Assoc. Gas	Natural Gas	Total Gas
1994	0	0	0	0	0	0
1995	0	0	0	0	0	0
1996	0	0	0	0	0	0
1997	0	0	0	0	0	0
1979-1997	0	0	0	0	0	0

BRYAN SW - *098315*

ONC Dates: Named - 1985, Last Update in 1996

Counties - PAWNEE

Estimated Total Acres - 40

Production	Oil	Condensate	Total Liquids	Assoc. Gas	Natural Gas	Total Gas
1994	0	0	0	0	0	0
1995	0	0	0	0	0	0
1996	0	0	0	0	0	0
1997	0	0	0	0	0	0
1979-1997	0	0	0	0	0	0

BRYAN WEST - *098340*

ONC Dates: Named - 1980, Last Update in 1996

Counties - PAWNEE

Estimated Total Acres - 320

Production	Oil	Condensate	Total Liquids	Assoc. Gas	Natural Gas	Total Gas
1994	3,142	0	3,142	0	29,140	29,140
1995	8,409	0	8,409	84,841	19,483	104,324
1996	6,343	0	6,343	107,378	20,594	127,972
1997	29,361	0	29,361	53,083	57,474	110,557
1979-1997	47,255	0	47,255	245,302	126,691	371,993

BRYANT - *098408*

ONC Dates: Named - 1921, Last Update in 1957

Counties - OKFUSKEE, OKMULGEE

Estimated Total Acres - 360

Production	Oil	Condensate	Total Liquids	Assoc. Gas	Natural Gas	Total Gas
1994	3,772	0	3,772	0	7,685	7,685
1995	3,583	0	3,583	0	7,201	7,201
1996	3,084	0	3,084	0	6,768	6,768
1997	3,430	0	3,430	0	6,046	6,046
1979-1997	123,959	0	123,959	82,229	266,555	348,784

BRYANT EAST - *098470*

ONC Dates: Named - 1958, Last Update in 1959

Counties - OKMULGEE

Estimated Total Acres - 160

Production	Oil	Condensate	Total Liquids	Assoc. Gas	Natural Gas	Total Gas
1994	0	0	0	0	0	0
1995	0	0	0	0	0	0
1996	0	0	0	0	0	0
1997	0	0	0	0	0	0
1979-1997	0	0	0	0	11,764	11,764

BRYANT SE - *098563*

ONC Dates: Named - 1916, Last Update in 1955

Counties - OKFUSKEE, OKMULGEE

Estimated Total Acres - 640

Production	Oil	Condensate	Total Liquids	Assoc. Gas	Natural Gas	Total Gas
1994	0	0	0	0	0	0
1995	0	0	0	0	0	0
1996	0	0	0	0	0	0
1997	0	0	0	0	0	0
1979-1997	150	0	150	0	9,087	9,087

BRYANT SOUTH - *098573*

ONC Dates: Named - 1976, Last Update in 1983

Counties - OKFUSKEE

Estimated Total Acres - 640

Production	Oil	Condensate	Total Liquids	Assoc. Gas	Natural Gas	Total Gas
1994	0	0	0	0	4,504	4,504
1995	0	0	0	0	3,357	3,357
1996	0	0	0	0	1,654	1,654
1997	0	0	0	0	914	914
1979-1997	565	0	565	57,930	399,973	457,903

Production by Field

BUELL - *100935* ONC Dates: Named - (NA), Last Update in 1998

Counties - OSAGE Estimated Total Acres - 1,080

Production	Oil	Condensate	Total Liquids	Assoc. Gas	Natural Gas	Total Gas
1994	7,319	0	7,319	12,971	0	12,971
1995	7,980	0	7,980	12,112	0	12,112
1996	11,627	0	11,627	5,312	0	5,312
1997	12,489	0	12,489	1,893	0	1,893
1979-1997	470,812	0	470,812	1,039,993	0	1,039,993

BUENA VISTA NE - *101090* ONC Dates: Named - 1954, Last Update in 1996

Counties - PAWNEE Estimated Total Acres - 160

Production	Oil	Condensate	Total Liquids	Assoc. Gas	Natural Gas	Total Gas
1994	0	0	0	0	0	0
1995	0	0	0	0	0	0
1996	0	0	0	0	0	0
1997	0	0	0	0	0	0
1979-1997	0	0	0	0	22,381	22,381

BUENA VISTA NORTH - *101121* ONC Dates: Named - 1962, Last Update in 1996

Counties - PAWNEE Estimated Total Acres - 120

Production	Oil	Condensate	Total Liquids	Assoc. Gas	Natural Gas	Total Gas
1994	0	0	0	0	0	0
1995	0	0	0	0	0	0
1996	0	0	0	0	0	0
1997	44	0	44	0	0	0
1979-1997	18,922	0	18,922	0	60,042	60,042

BUENA VISTA SOUTH - *101152* ONC Dates: Named - 1965, Last Update in 1996

Counties - PAWNEE Estimated Total Acres - 160

Production	Oil	Condensate	Total Liquids	Assoc. Gas	Natural Gas	Total Gas
1994	0	0	0	0	0	0
1995	0	0	0	0	0	0
1996	0	0	0	0	0	0
1997	0	0	0	0	0	0
1979-1997	492	0	492	0	5,604	5,604

BUFFALO - *101276* ONC Dates: Named - 1968, Last Update in 1987

Counties - HARPER Estimated Total Acres - 1,920

Production	Oil	Condensate	Total Liquids	Assoc. Gas	Natural Gas	Total Gas
1994	687	164	851	0	38,651	38,651
1995	696	0	696	0	24,282	24,282
1996	706	0	706	0	23,396	23,396
1997	353	315	668	0	24,343	24,343
1979-1997	3,111	21,176	24,287	0	854,904	854,904

BUFFALO EAST - *101400* ONC Dates: Named - 1987, Last Update in 1994

Counties - HARPER Estimated Total Acres - 1,920

Production	Oil	Condensate	Total Liquids	Assoc. Gas	Natural Gas	Total Gas
1994	9,704	0	9,704	0	0	0
1995	10,135	0	10,135	37,722	0	37,722
1996	9,703	0	9,703	44,626	0	44,626
1997	7,773	0	7,773	45,765	0	45,765
1979-1997	401,518	718	402,236	458,879	146,469	605,348

BUFFALO MOUNTAIN - *014498* ONC Dates: Named - 1992, Last Update in 1997

Counties - LATIMER Estimated Total Acres - 4,480

Production	Oil	Condensate	Total Liquids	Assoc. Gas	Natural Gas	Total Gas
1994	0	0	0	0	194,692	194,692
1995	0	0	0	0	233,735	233,735
1996	0	0	0	0	880,118	880,118
1997	0	0	0	0	932,966	932,966
1979-1997	0	0	0	0	2,830,725	2,830,725

BUFFALO MOUNTAIN SOUTH - *XX0206* ONC Dates: Named - 1997, Last Update in 1997

Counties - LATIMER Estimated Total Acres - 320

Production	Oil	Condensate	Total Liquids	Assoc. Gas	Natural Gas	Total Gas
1994	0	0	0	0	0	0
1995	0	0	0	0	0	0
1996	0	0	0	0	0	0
1997	0	0	0	0	0	0
1979-1997	0	0	0	0	0	0

Production by Field

BUFFALO NORTH - *101524* ONC Dates: Named - 1958, Last Update in 1978

Counties - HARPER Estimated Total Acres - 1,080

Production	Oil	Condensate	Total Liquids	Assoc. Gas	Natural Gas	Total Gas
1994	6,085	327	6,412	0	141,094	141,094
1995	5,546	191	5,737	0	161,471	161,471
1996	4,753	0	4,753	0	166,548	166,548
1997	5,360	0	5,360	0	135,451	135,451
1979-1997	381,862	19,837	401,699	832,596	6,285,258	7,117,854

BUFFALO NW - *101531* ONC Dates: Named - 1978, Last Update in 1978

Counties - HARPER Estimated Total Acres - 640

Production	Oil	Condensate	Total Liquids	Assoc. Gas	Natural Gas	Total Gas
1994	0	0	0	0	0	0
1995	0	0	0	0	0	0
1996	0	0	0	0	0	0
1997	0	0	0	0	0	0
1979-1997	0	2,556	2,556	0	490,566	490,566

BUFFALO SE - *101586* ONC Dates: Named - 1975, Last Update in 1981

Counties - HARPER Estimated Total Acres - 2,560

Production	Oil	Condensate	Total Liquids	Assoc. Gas	Natural Gas	Total Gas
1994	2,876	0	2,876	0	19,173	19,173
1995	10,604	0	10,604	0	21,960	21,960
1996	6,180	139	6,319	0	14,220	14,220
1997	2,959	0	2,959	0	14,623	14,623
1979-1997	131,899	5,888	137,787	0	992,082	992,082

BUFFALO SW - *101779* ONC Dates: Named - 1973, Last Update in 1978

Counties - HARPER Estimated Total Acres - 1,920

Production	Oil	Condensate	Total Liquids	Assoc. Gas	Natural Gas	Total Gas
1994	0	219	219	0	58,556	58,556
1995	0	0	0	0	61,933	61,933
1996	0	0	0	0	35,229	35,229
1997	0	0	0	0	27,032	27,032
1979-1997	4,121	8,714	12,835	0	2,296,591	2,296,591

BUFFALOHEAD (ABD.) - *XXXX09* ONC Dates: Named - 1923, Last Update in 1947

Counties - NOBLE Estimated Total Acres - 40

Production	Oil	Condensate	Total Liquids	Assoc. Gas	Natural Gas	Total Gas
1994	0	0	0	0	0	0
1995	0	0	0	0	0	0
1996	0	0	0	0	0	0
1997	0	0	0	0	0	0
1979-1997	0	0	0	0	0	0

BUFFALOHEAD WEST - *101958* ONC Dates: Named - 1972, Last Update in 1972

Counties - NOBLE Estimated Total Acres - 40

Production	Oil	Condensate	Total Liquids	Assoc. Gas	Natural Gas	Total Gas
1994	0	0	0	0	0	0
1995	0	0	0	0	0	0
1996	0	0	0	0	0	0
1997	0	0	0	0	0	0
1979-1997	0	0	0	0	0	0

BULLDOG - *102640* ONC Dates: Named - (NA), Last Update in 1947

Counties - OSAGE Estimated Total Acres - 720

Production	Oil	Condensate	Total Liquids	Assoc. Gas	Natural Gas	Total Gas
1994	6,420	0	6,420	0	0	0
1995	3,808	0	3,808	0	0	0
1996	8,457	0	8,457	0	0	0
1997	13,784	0	13,784	0	0	0
1979-1997	218,812	0	218,812	0	0	0

BULLDOG DISTRICT NORTH - *102671* ONC Dates: Named - 1946, Last Update in 1964

Counties - OSAGE Estimated Total Acres - 520

Production	Oil	Condensate	Total Liquids	Assoc. Gas	Natural Gas	Total Gas
1994	4,361	0	4,361	0	0	0
1995	5,063	0	5,063	0	0	0
1996	3,981	0	3,981	0	0	0
1997	3,206	0	3,206	0	0	0
1979-1997	115,489	0	115,489	39,307	102,687	141,994

BURBANK - *103663*

ONC Dates: Named - 1920, Last Update in 1985

Counties - KAY, OSAGE

Estimated Total Acres - 32,560

Production	Oil	Condensate	Total Liquids	Assoc. Gas	Natural Gas	Total Gas
1994	635,924	0	635,924	0	0	0
1995	596,146	0	596,146	0	0	0
1996	668,001	0	668,001	0	0	0
1997	749,778	0	749,778	0	0	0
1979-1997	25,853,460	0	25,853,460	0	0	0

BURBANK SW - *103756*

ONC Dates: Named - 1957, Last Update in 1957

Counties - OSAGE

Estimated Total Acres - 40

Production	Oil	Condensate	Total Liquids	Assoc. Gas	Natural Gas	Total Gas
1994	1,583	0	1,583	0	0	0
1995	2,544	0	2,544	0	0	0
1996	2,274	0	2,274	0	0	0
1997	1,559	0	1,559	0	0	0
1979-1997	23,743	0	23,743	0	0	0

BURBANK TOWNSITE - *103787*

ONC Dates: Named - 1961, Last Update in 1962

Counties - OSAGE

Estimated Total Acres - 80

Production	Oil	Condensate	Total Liquids	Assoc. Gas	Natural Gas	Total Gas
1994	0	0	0	0	0	0
1995	0	0	0	0	0	0
1996	0	0	0	0	0	0
1997	0	0	0	0	0	0
1979-1997	0	0	0	0	0	0

BURLINGTON NE - *004353*

ONC Dates: Named - 1983, Last Update in 1986

Counties - ALFALFA

Estimated Total Acres - 160

Production	Oil	Condensate	Total Liquids	Assoc. Gas	Natural Gas	Total Gas
1994	0	0	0	0	0	0
1995	0	0	0	0	0	0
1996	0	0	0	0	0	0
1997	0	0	0	0	0	0
1979-1997	22,929	0	22,929	0	0	0

BURLINGTON NORTH - *008765*

ONC Dates: Named - 1984, Last Update in 1985

Counties - ALFALFA

Estimated Total Acres - 80

Production	Oil	Condensate	Total Liquids	Assoc. Gas	Natural Gas	Total Gas
1994	1,038	0	1,038	0	0	0
1995	503	0	503	0	0	0
1996	537	0	537	0	0	0
1997	185	0	185	0	0	0
1979-1997	19,436	0	19,436	0	0	0

BURLINGTON NW - *104895*

ONC Dates: Named - 1979, Last Update in 1979

Counties - ALFALFA

Estimated Total Acres - 160

Production	Oil	Condensate	Total Liquids	Assoc. Gas	Natural Gas	Total Gas
1994	0	0	0	0	0	0
1995	0	0	0	0	0	0
1996	0	0	0	0	0	0
1997	0	0	0	0	0	0
1979-1997	0	0	0	0	0	0

BURLINGTON SOUTH - *104934*

ONC Dates: Named - 1959, Last Update in 1994

Counties - ALFALFA

Estimated Total Acres - 560

Production	Oil	Condensate	Total Liquids	Assoc. Gas	Natural Gas	Total Gas
1994	977	0	977	26,615	0	26,615
1995	1,217	0	1,217	31,873	0	31,873
1996	829	0	829	25,421	0	25,421
1997	656	0	656	24,817	0	24,817
1979-1997	23,895	0	23,895	527,727	196,068	723,795

BURLINGTON SW - *104939*

ONC Dates: Named - 1978, Last Update in 1986

Counties - ALFALFA

Estimated Total Acres - 1,440

Production	Oil	Condensate	Total Liquids	Assoc. Gas	Natural Gas	Total Gas
1994	0	4,926	4,926	0	61,818	61,818
1995	0	4,171	4,171	0	42,336	42,336
1996	0	3,876	3,876	0	31,559	31,559
1997	0	3,887	3,887	0	30,891	30,891
1979-1997	0	48,561	48,561	0	939,560	939,560

BURLINGTON WEST - *004354*

ONC Dates: Named - 1983, Last Update in 1986

Counties - ALFALFA

Estimated Total Acres - 240

Production	Oil	Condensate	Total Liquids	Assoc. Gas	Natural Gas	Total Gas
1994	1,208	0	1,208	0	0	0
1995	528	0	528	0	0	0
1996	1,945	0	1,945	0	0	0
1997	989	0	989	0	22,252	22,252
1979-1997	44,084	0	44,084	0	22,252	22,252

BURMAH NORTH - *105010*

ONC Dates: Named - 1974, Last Update in 1978

Counties - DEWEY

Estimated Total Acres - 1,280

Production	Oil	Condensate	Total Liquids	Assoc. Gas	Natural Gas	Total Gas
1994	397	0	397	0	0	0
1995	361	0	361	0	0	0
1996	565	0	565	0	0	0
1997	191	0	191	0	0	0
1979-1997	27,448	9,231	36,679	0	104,192	104,192

BURNETT - *105151*

ONC Dates: Named - 1951, Last Update in 1961

Counties - POTTAWATOMIE

Estimated Total Acres - 760

Production	Oil	Condensate	Total Liquids	Assoc. Gas	Natural Gas	Total Gas
1994	14,735	0	14,735	0	0	0
1995	13,758	0	13,758	0	0	0
1996	14,254	0	14,254	0	0	0
1997	11,106	0	11,106	0	0	0
1979-1997	393,245	0	393,245	0	0	0

BURNETT NW - *105182*

ONC Dates: Named - 1949, Last Update in 1949

Counties - POTTAWATOMIE

Estimated Total Acres - 40

Production	Oil	Condensate	Total Liquids	Assoc. Gas	Natural Gas	Total Gas
1994	3,821	0	3,821	0	0	0
1995	3,317	0	3,317	0	0	0
1996	2,950	0	2,950	0	0	0
1997	2,832	0	2,832	0	0	0
1979-1997	65,884	0	65,884	0	0	0

BURNETT SOUTH - *105244*

ONC Dates: Named - 1961, Last Update in 1961

Counties - POTTAWATOMIE

Estimated Total Acres - 40

Production	Oil	Condensate	Total Liquids	Assoc. Gas	Natural Gas	Total Gas
1994	0	0	0	0	0	0
1995	0	0	0	0	0	0
1996	0	0	0	0	0	0
1997	0	0	0	0	0	0
1979-1997	534	0	534	0	0	0

BURNETT WEST - *105306*

ONC Dates: Named - 1943, Last Update in 1953

Counties - CLEVELAND, POTTAWATOMIE

Estimated Total Acres - 320

Production	Oil	Condensate	Total Liquids	Assoc. Gas	Natural Gas	Total Gas
1994	0	0	0	0	0	0
1995	0	0	0	0	0	0
1996	0	0	0	0	0	0
1997	0	0	0	0	0	0
1979-1997	31,910	0	31,910	0	0	0

BURNEY EAST - *105313*

ONC Dates: Named - 1978, Last Update in 1978

Counties - MCINTOSH

Estimated Total Acres - 160

Production	Oil	Condensate	Total Liquids	Assoc. Gas	Natural Gas	Total Gas
1994	0	0	0	0	0	0
1995	0	0	0	0	0	0
1996	0	0	0	0	0	0
1997	0	0	0	0	0	0
1979-1997	0	0	0	0	42,413	42,413

BURNEYVILLE NE - *105316*

ONC Dates: Named - 1981, Last Update in 1981

Counties - LOVE

Estimated Total Acres - 160

Production	Oil	Condensate	Total Liquids	Assoc. Gas	Natural Gas	Total Gas
1994	2,837	0	2,837	0	0	0
1995	2,868	0	2,868	0	0	0
1996	2,904	0	2,904	0	0	0
1997	3,054	0	3,054	0	0	0
1979-1997	71,727	0	71,727	0	0	0

BURNEYVILLE WEST - *105319*

ONC Dates: Named - 1976, Last Update in 1976

Counties - LOVE

Estimated Total Acres - 80

Production	Oil	Condensate	Total Liquids	Assoc. Gas	Natural Gas	Total Gas
1994	738	0	738	0	0	0
1995	890	0	890	0	0	0
1996	691	0	691	0	0	0
1997	532	0	532	0	0	0
1979-1997	15,967	0	15,967	0	0	0

BURNS FLAT - *105720*

ONC Dates: Named - 1974, Last Update in 1990

Counties - WASHITA

Estimated Total Acres - 19,840

Production	Oil	Condensate	Total Liquids	Assoc. Gas	Natural Gas	Total Gas
1994	90,593	10,421	101,014	389,871	1,403,119	1,792,990
1995	82,179	9,118	91,297	504,254	1,385,614	1,889,868
1996	71,345	41,337	112,682	346,001	2,833,959	3,179,960
1997	69,821	30,161	99,982	206,654	3,003,271	3,209,925
1979-1997	3,178,968	1,708,711	4,887,679	9,200,632	47,329,449	56,530,081

BURT SW - *106639*

ONC Dates: Named - 1945, Last Update in 1945

Counties - TILLMAN

Estimated Total Acres - 40

Production	Oil	Condensate	Total Liquids	Assoc. Gas	Natural Gas	Total Gas
1994	0	0	0	0	0	0
1995	0	0	0	0	0	0
1996	0	0	0	0	0	0
1997	0	0	0	0	0	0
1979-1997	0	0	0	0	0	0

BURTON SE - *106763*

ONC Dates: Named - 1959, Last Update in 1994

Counties - CIMARRON

Estimated Total Acres - 1,160

Production	Oil	Condensate	Total Liquids	Assoc. Gas	Natural Gas	Total Gas
1994	31,212	0	31,212	3,880	0	3,880
1995	29,922	0	29,922	3,313	0	3,313
1996	26,578	0	26,578	3,504	0	3,504
1997	21,722	0	21,722	4,034	0	4,034
1979-1997	1,614,470	0	1,614,470	467,721	0	467,721

BUTLER-CUSTER - *XXX001*

ONC Dates: Named - (NA), Last Update in 1984

Counties - CUSTER

Estimated Total Acres - 2,560

Production	Oil	Condensate	Total Liquids	Assoc. Gas	Natural Gas	Total Gas
1994	0	18,897	18,897	0	563,166	563,166
1995	0	15,961	15,961	0	483,550	483,550
1996	5,835	7,276	13,111	0	403,137	403,137
1997	0	10,931	10,931	0	372,256	372,256
1979-1997	13,293	208,218	221,511	0	4,906,304	4,906,304

BUTLER-CUSTER WEST - *107422*

ONC Dates: Named - 1981, Last Update in 1990

Counties - CUSTER

Estimated Total Acres - 11,520

Production	Oil	Condensate	Total Liquids	Assoc. Gas	Natural Gas	Total Gas
1994	2,796	118,617	121,413	0	3,766,089	3,766,089
1995	1,107	103,146	104,253	0	3,767,232	3,767,232
1996	0	100,208	100,208	0	4,092,204	4,092,204
1997	384	87,561	87,945	0	3,846,739	3,846,739
1979-1997	12,016	1,743,504	1,755,520	0	45,628,920	45,628,920

BUTNER - *107538*

ONC Dates: Named - 1927, Last Update in 1995

Counties - SEMINOLE

Estimated Total Acres - 760

Production	Oil	Condensate	Total Liquids	Assoc. Gas	Natural Gas	Total Gas
1994	162	0	162	0	0	0
1995	317	0	317	4,047	0	4,047
1996	470	0	470	17,995	0	17,995
1997	309	0	309	19,538	0	19,538
1979-1997	60,680	0	60,680	41,580	2,695	44,275

BUTTERLY - *107755*

ONC Dates: Named - 1939, Last Update in 1945

Counties - GARVIN

Estimated Total Acres - 160

Production	Oil	Condensate	Total Liquids	Assoc. Gas	Natural Gas	Total Gas
1994	0	0	0	0	0	0
1995	0	0	0	0	0	0
1996	0	0	0	0	0	0
1997	0	0	0	0	0	0
1979-1997	0	0	0	0	0	0

Production by Field

BUTTERLY NE - *107786*

ONC Dates: Named - 1945, Last Update in 1946

Counties - GARVIN

Estimated Total Acres - 120

Production	Oil	Condensate	Total Liquids	Assoc. Gas	Natural Gas	Total Gas
1994	119,811	0	119,811	8,015	1,991	10,006
1995	103,562	0	103,562	554	1,986	2,540
1996	90,398	0	90,398	1,636	978	2,614
1997	94,350	0	94,350	1,677	908	2,585
1979-1997	3,329,557	0	3,329,557	65,195	61,636	126,831

BUTTERLY NORTH - *107817*

ONC Dates: Named - 1955, Last Update in 1955

Counties - GARVIN

Estimated Total Acres - 40

Production	Oil	Condensate	Total Liquids	Assoc. Gas	Natural Gas	Total Gas
1994	0	0	0	0	0	0
1995	0	0	0	0	0	0
1996	0	0	0	0	0	0
1997	0	0	0	0	0	0
1979-1997	0	0	0	0	0	0

BUTTERLY NW - *107848*

ONC Dates: Named - 1955, Last Update in 1955

Counties - GARVIN

Estimated Total Acres - 40

Production	Oil	Condensate	Total Liquids	Assoc. Gas	Natural Gas	Total Gas
1994	0	0	0	0	0	0
1995	0	0	0	0	0	0
1996	0	0	0	0	0	0
1997	0	0	0	0	0	0
1979-1997	55,362	0	55,362	0	0	0

BUTTERLY SOUTH - *107879*

ONC Dates: Named - 1950, Last Update in 1950

Counties - GARVIN

Estimated Total Acres - 40

Production	Oil	Condensate	Total Liquids	Assoc. Gas	Natural Gas	Total Gas
1994	759	0	759	0	0	0
1995	761	0	761	0	0	0
1996	845	0	845	0	0	0
1997	679	0	679	0	0	0
1979-1997	15,097	0	15,097	0	0	0

BUTTERLY SW - *107910*

ONC Dates: Named - 1953, Last Update in 1953

Counties - GARVIN

Estimated Total Acres - 40

Production	Oil	Condensate	Total Liquids	Assoc. Gas	Natural Gas	Total Gas
1994	0	0	0	0	0	0
1995	0	0	0	0	0	0
1996	0	0	0	0	0	0
1997	0	0	0	0	0	0
1979-1997	0	0	0	0	0	0

BYARS EAST - *108647*

ONC Dates: Named - 1948, Last Update in 1948

Counties - MCCLAIN

Estimated Total Acres - 80

Production	Oil	Condensate	Total Liquids	Assoc. Gas	Natural Gas	Total Gas
1994	0	0	0	0	0	0
1995	0	0	0	0	0	0
1996	0	0	0	0	0	0
1997	0	0	0	0	0	0
1979-1997	0	0	0	0	0	0

BYARS NE - *108678*

ONC Dates: Named - 1948, Last Update in 1948

Counties - MCCLAIN, POTTAWATOMIE

Estimated Total Acres - 1,040

Production	Oil	Condensate	Total Liquids	Assoc. Gas	Natural Gas	Total Gas
1994	884	0	884	0	0	0
1995	2,089	0	2,089	0	0	0
1996	2,127	0	2,127	0	0	0
1997	1,876	0	1,876	0	0	0
1979-1997	441,530	0	441,530	0	0	0

BYARS NW - *108714*

ONC Dates: Named - 1979, Last Update in 1979

Counties - MCCLAIN

Estimated Total Acres - 40

Production	Oil	Condensate	Total Liquids	Assoc. Gas	Natural Gas	Total Gas
1994	0	0	0	0	0	0
1995	0	0	0	0	0	0
1996	0	0	0	0	0	0
1997	0	0	0	0	0	0
1979-1997	28,306	0	28,306	0	0	0

BYARS SOUTH - *108740*

ONC Dates: Named - 1969, Last Update in 1970

Counties - GARVIN

Estimated Total Acres - 40

Production	Oil	Condensate	Total Liquids	Assoc. Gas	Natural Gas	Total Gas
1994	0	0	0	0	0	0
1995	0	0	0	0	0	0
1996	0	0	0	0	0	0
1997	0	0	0	0	0	0
1979-1997	412	0	412	0	1,948	1,948

BYARS SW - *108771*

ONC Dates: Named - 1954, Last Update in 1967

Counties - GARVIN, MCCLAIN

Estimated Total Acres - 760

Production	Oil	Condensate	Total Liquids	Assoc. Gas	Natural Gas	Total Gas
1994	0	0	0	0	0	0
1995	0	0	0	0	0	0
1996	0	0	0	0	0	0
1997	0	0	0	0	0	0
1979-1997	168	0	168	0	154,218	154,218

BYNG WEST - *004356*

ONC Dates: Named - 1983, Last Update in 1988

Counties - PONTOTOC

Estimated Total Acres - 40

Production	Oil	Condensate	Total Liquids	Assoc. Gas	Natural Gas	Total Gas
1994	0	0	0	0	0	0
1995	0	0	0	0	0	0
1996	0	0	0	0	0	0
1997	0	0	0	0	0	0
1979-1997	4,277	0	4,277	0	0	0

BYRON SE - *109267*

ONC Dates: Named - 1983, Last Update in 1986

Counties - ALFALFA

Estimated Total Acres - 160

Production	Oil	Condensate	Total Liquids	Assoc. Gas	Natural Gas	Total Gas
1994	0	0	0	0	9,233	9,233
1995	0	0	0	0	6,954	6,954
1996	0	0	0	0	4,533	4,533
1997	0	0	0	0	714	714
1979-1997	9,410	105	9,515	71,248	153,723	224,971

BYRON SOUTH - *109298*

ONC Dates: Named - 1984, Last Update in 1993

Counties - ALFALFA

Estimated Total Acres - 960

Production	Oil	Condensate	Total Liquids	Assoc. Gas	Natural Gas	Total Gas
1994	3,169	0	3,169	0	14,217	14,217
1995	2,776	0	2,776	0	9,788	9,788
1996	2,634	27,728	30,362	0	32,783	32,783
1997	2,260	19,541	21,801	0	27,944	27,944
1979-1997	49,576	47,269	96,845	118	350,041	350,159

CABANISS NW - *110752*

ONC Dates: Named - 1976, Last Update in 1995

Counties - PITTSBURG

Estimated Total Acres - 6,720

Production	Oil	Condensate	Total Liquids	Assoc. Gas	Natural Gas	Total Gas
1994	0	0	0	0	253,961	253,961
1995	0	0	0	0	397,632	397,632
1996	0	0	0	0	595,173	595,173
1997	0	0	0	0	780,193	780,193
1979-1997	0	0	0	0	3,707,579	3,707,579

CACHE CREEK - *111291*

ONC Dates: Named - 1946, Last Update in 1948

Counties - COTTON

Estimated Total Acres - 1,440

Production	Oil	Condensate	Total Liquids	Assoc. Gas	Natural Gas	Total Gas
1994	12,639	0	12,639	0	0	0
1995	12,229	0	12,229	0	0	0
1996	11,204	0	11,204	0	0	0
1997	10,234	0	10,234	0	0	0
1979-1997	561,105	0	561,105	0	0	0

CACHE CREEK NORTH - *111353*

ONC Dates: Named - 1947, Last Update in 1947

Counties - COTTON

Estimated Total Acres - 40

Production	Oil	Condensate	Total Liquids	Assoc. Gas	Natural Gas	Total Gas
1994	0	0	0	0	0	0
1995	0	0	0	0	0	0
1996	0	0	0	0	0	0
1997	0	0	0	0	0	0
1979-1997	204	0	204	0	0	0

CACHE CREEK NW - *111384*

ONC Dates: Named - 1947, Last Update in 1948

Counties - COTTON

Estimated Total Acres - 80

Production	Oil	Condensate	Total Liquids	Assoc. Gas	Natural Gas	Total Gas
1994	0	0	0	0	0	0
1995	0	0	0	0	0	0
1996	0	0	0	0	0	0
1997	0	0	0	0	0	0
1979-1997	0	0	0	0	0	0

CACHE CREEK SOUTH - *111415*

ONC Dates: Named - 1947, Last Update in 1948

Counties - COTTON

Estimated Total Acres - 40

Production	Oil	Condensate	Total Liquids	Assoc. Gas	Natural Gas	Total Gas
1994	550	0	550	0	0	0
1995	355	0	355	0	0	0
1996	794	0	794	0	0	0
1997	378	0	378	0	0	0
1979-1997	6,301	0	6,301	0	0	0

CACHE CREEK WEST - *111446*

ONC Dates: Named - 1947, Last Update in 1948

Counties - COTTON

Estimated Total Acres - 200

Production	Oil	Condensate	Total Liquids	Assoc. Gas	Natural Gas	Total Gas
1994	263	0	263	0	0	0
1995	132	0	132	0	0	0
1996	679	0	679	0	0	0
1997	442	0	442	0	0	0
1979-1997	36,250	0	36,250	0	0	0

CADDO - *111539*

ONC Dates: Named - 1939, Last Update in 1991

Counties - CARTER

Estimated Total Acres - 2,000

Production	Oil	Condensate	Total Liquids	Assoc. Gas	Natural Gas	Total Gas
1994	14,262	0	14,262	191,543	1,406,940	1,598,483
1995	12,657	0	12,657	204,067	1,148,297	1,352,364
1996	12,111	0	12,111	188,523	1,166,440	1,354,963
1997	12,191	0	12,191	168,025	1,086,305	1,254,330
1979-1997	414,813	0	414,813	6,006,610	19,956,703	25,963,313

CALDWELL - *112872*

ONC Dates: Named - 1933, Last Update in 1946

Counties - GRANT

Estimated Total Acres - 80

Production	Oil	Condensate	Total Liquids	Assoc. Gas	Natural Gas	Total Gas
1994	0	0	0	0	0	0
1995	0	0	0	0	0	0
1996	0	0	0	0	0	0
1997	0	0	0	0	0	0
1979-1997	0	0	0	0	0	0

CALIFORNIA CREEK - *113368*

ONC Dates: Named - 1911, Last Update in 1978

Counties - NOWATA

Estimated Total Acres - 7,680

Production	Oil	Condensate	Total Liquids	Assoc. Gas	Natural Gas	Total Gas
1994	5,653	0	5,653	0	0	0
1995	4,833	0	4,833	0	76	76
1996	5,247	0	5,247	0	10	10
1997	5,324	0	5,324	0	0	0
1979-1997	232,995	0	232,995	22	446,624	446,646

CALUMET EAST - *113938*

ONC Dates: Named - 1979, Last Update in 1996

Counties - CANADIAN

Estimated Total Acres - 8,800

Production	Oil	Condensate	Total Liquids	Assoc. Gas	Natural Gas	Total Gas
1994	6,165	2,662	8,827	105,368	411,152	516,520
1995	10,411	2,420	12,831	93,090	381,859	474,949
1996	24,326	2,337	26,663	62,974	322,736	385,710
1997	92,228	1,968	94,196	51,080	237,552	288,632
1979-1997	5,959,349	127,971	6,087,320	15,555,627	31,550,246	47,105,873

CALVIN - *000968*

ONC Dates: Named - 1951, Last Update in 1994

Counties - HUGHES

Estimated Total Acres - 640

Production	Oil	Condensate	Total Liquids	Assoc. Gas	Natural Gas	Total Gas
1994	4,275	0	4,275	0	9	9
1995	5,052	0	5,052	0	699	699
1996	1,616	0	1,616	0	3,110	3,110
1997	4,190	0	4,190	0	1,616	1,616
1979-1997	96,676	0	96,676	0	24,841	24,841

CALVIN EAST - *114112*

ONC Dates: Named - 1982, Last Update in 1994

Counties - HUGHES — Estimated Total Acres - 520

Production	Oil	Condensate	Total Liquids	Assoc. Gas	Natural Gas	Total Gas
1994	135	0	135	0	2,353	2,353
1995	0	0	0	0	1,279	1,279
1996	0	0	0	0	960	960
1997	0	0	0	0	560	560
1979-1997	14,319	673	14,992	0	1,285,675	1,285,675

CALVIN NORTH - *114174*

ONC Dates: Named - 1987, Last Update in 1988

Counties - HUGHES — Estimated Total Acres - 320

Production	Oil	Condensate	Total Liquids	Assoc. Gas	Natural Gas	Total Gas
1994	0	0	0	0	0	0
1995	0	0	0	0	0	0
1996	0	0	0	0	0	0
1997	0	0	0	0	0	0
1979-1997	0	0	0	0	0	0

CALVIN NW - *114205*

ONC Dates: Named - 1966, Last Update in 1994

Counties - HUGHES — Estimated Total Acres - 2,280

Production	Oil	Condensate	Total Liquids	Assoc. Gas	Natural Gas	Total Gas
1994	11,680	0	11,680	9,063	46,137	55,200
1995	9,547	0	9,547	8,387	44,724	53,111
1996	3,440	0	3,440	11,765	28,251	40,016
1997	2,165	0	2,165	1,772	32,967	34,739
1979-1997	337,691	4,077	341,768	355,617	4,474,161	4,829,778

CALVIN SE - *114236*

ONC Dates: Named - 1962, Last Update in 1994

Counties - HUGHES — Estimated Total Acres - 4,960

Production	Oil	Condensate	Total Liquids	Assoc. Gas	Natural Gas	Total Gas
1994	0	0	0	0	525,327	525,327
1995	0	0	0	0	454,532	454,532
1996	0	0	0	0	542,718	542,718
1997	0	0	0	0	646,865	646,865
1979-1997	0	0	0	0	11,581,007	11,581,007

CALVIN SOUTH - *114267*

ONC Dates: Named - 1938, Last Update in 1994

Counties - HUGHES — Estimated Total Acres - 1,360

Production	Oil	Condensate	Total Liquids	Assoc. Gas	Natural Gas	Total Gas
1994	17,991	0	17,991	16,310	183,216	199,526
1995	16,270	0	16,270	7,485	78,065	85,550
1996	13,515	0	13,515	18,721	54,587	73,308
1997	12,933	0	12,933	19,706	47,238	66,944
1979-1997	267,540	2,763	270,303	67,138	1,654,913	1,722,051

CALVIN WEST - *114306*

ONC Dates: Named - 1973, Last Update in 1994

Counties - HUGHES — Estimated Total Acres - 320

Production	Oil	Condensate	Total Liquids	Assoc. Gas	Natural Gas	Total Gas
1994	0	0	0	0	0	0
1995	0	0	0	0	0	0
1996	0	0	0	0	0	0
1997	0	0	0	0	0	0
1979-1997	0	123	123	0	68,664	68,664

CAMARGO NW - *114490*

ONC Dates: Named - 1980, Last Update in 1986

Counties - ELLIS — Estimated Total Acres - 4,000

Production	Oil	Condensate	Total Liquids	Assoc. Gas	Natural Gas	Total Gas
1994	1,137	1,825	2,962	98,540	372,075	470,615
1995	2,017	1,942	3,959	92,084	297,517	389,601
1996	1,299	935	2,234	79,327	231,610	310,937
1997	893	782	1,675	71,392	199,073	270,465
1979-1997	313,129	300,944	614,073	6,635,363	11,440,309	18,075,672

CAMARGO SW - *114495*

ONC Dates: Named - 1976, Last Update in 1976

Counties - DEWEY — Estimated Total Acres - 80

Production	Oil	Condensate	Total Liquids	Assoc. Gas	Natural Gas	Total Gas
1994	0	0	0	0	0	0
1995	0	0	0	0	0	0
1996	0	0	0	0	0	0
1997	49	0	49	0	0	0
1979-1997	26,910	0	26,910	0	0	0

CAMERON - *114670* ONC Dates: Named - 1964, Last Update in 1994

Counties - LE FLORE Estimated Total Acres - 15,360

Production	Oil	Condensate	Total Liquids	Assoc. Gas	Natural Gas	Total Gas
1994	0	0	0	0	1,216,184	1,216,184
1995	0	0	0	0	1,059,273	1,059,273
1996	0	0	0	0	932,175	932,175
1997	0	0	0	0	844,802	844,802
1979-1997	0	0	0	0	21,102,391	21,102,391

CAMPBELL - *115538* ONC Dates: Named - 1969, Last Update in 1986

Counties - MAJOR, WOODS Estimated Total Acres - 24,320

Production	Oil	Condensate	Total Liquids	Assoc. Gas	Natural Gas	Total Gas
1994	67,662	18,651	86,313	333,139	2,104,615	2,437,754
1995	56,237	22,613	78,850	380,014	1,827,619	2,207,633
1996	52,045	13,747	65,792	320,582	1,448,042	1,768,624
1997	48,427	9,477	57,904	231,804	1,029,540	1,261,344
1979-1997	2,101,158	181,764	2,282,922	11,535,216	40,388,121	51,923,337

CAMRICK DISTRICT - *116065* ONC Dates: Named - 1954, Last Update in 1993

Counties - BEAVER, TEXAS Estimated Total Acres - 6,320

Production	Oil	Condensate	Total Liquids	Assoc. Gas	Natural Gas	Total Gas
1994	17,964	0	17,964	18,492	0	18,492
1995	10,467	0	10,467	11,364	0	11,364
1996	8,468	323	8,791	0	29,569	29,569
1997	6,830	500	7,330	10	36,637	36,647
1979-1997	4,428,153	3,542	4,431,695	981,086	517,396	1,498,482

CAMRICK GAS AREA - *116127* ONC Dates: Named - 1954, Last Update in 1993

Counties - BEAVER, TEXAS Estimated Total Acres - 238,080

Production	Oil	Condensate	Total Liquids	Assoc. Gas	Natural Gas	Total Gas
1994	95,452	48,055	143,507	20,089	13,855,539	13,875,628
1995	111,415	35,990	147,405	8,308	11,784,692	11,793,000
1996	127,147	28,135	155,282	23,421	12,095,003	12,118,424
1997	149,615	23,353	172,968	13,385	11,443,407	11,456,792
1979-1997	3,191,899	1,371,194	4,563,093	4,080,734	420,154,358	424,235,092

CANADIAN - *116282* ONC Dates: Named - 1978, Last Update in 1990

Counties - PITTSBURG Estimated Total Acres - 14,240

Production	Oil	Condensate	Total Liquids	Assoc. Gas	Natural Gas	Total Gas
1994	1,470	0	1,470	0	1,565,364	1,565,364
1995	0	0	0	0	1,393,406	1,393,406
1996	0	0	0	0	1,529,908	1,529,908
1997	0	0	0	0	1,734,653	1,734,653
1979-1997	1,470	0	1,470	0	27,946,108	27,946,108

CANARY - *116623* ONC Dates: Named - 1907, Last Update in 1941

Counties - WASHINGTON Estimated Total Acres - 14,720

Production	Oil	Condensate	Total Liquids	Assoc. Gas	Natural Gas	Total Gas
1994	20,074	0	20,074	21,423	7,079	28,502
1995	18,779	0	18,779	15,560	950	16,510
1996	15,543	0	15,543	1,471	516	1,987
1997	14,532	0	14,532	1,343	0	1,343
1979-1997	776,286	0	776,286	162,085	733,451	895,536

CANDY CREEK - *116716* ONC Dates: Named - (NA), Last Update in 1941

Counties - OSAGE, WASHINGTON Estimated Total Acres - 4,320

Production	Oil	Condensate	Total Liquids	Assoc. Gas	Natural Gas	Total Gas
1994	8,816	0	8,816	47,331	0	47,331
1995	8,591	0	8,591	47,760	0	47,760
1996	5,760	0	5,760	29,093	0	29,093
1997	5,078	0	5,078	29,001	0	29,001
1979-1997	221,486	0	221,486	843,456	320,705	1,164,161

CANEY - *116964* ONC Dates: Named - 1909, Last Update in 1978

Counties - OSAGE, WASHINGTON Estimated Total Acres - 8,960

Production	Oil	Condensate	Total Liquids	Assoc. Gas	Natural Gas	Total Gas
1994	8,209	0	8,209	0	7,949	7,949
1995	11,177	0	11,177	0	0	0
1996	5,925	0	5,925	0	59,766	59,766
1997	6,422	0	6,422	0	35,584	35,584
1979-1997	177,207	0	177,207	0	551,145	551,145

CANEY NW - *117181*

ONC Dates: Named - 1960, Last Update in 1960

Counties - OSAGE

Estimated Total Acres - 40

Production	Oil	Condensate	Total Liquids	Assoc. Gas	Natural Gas	Total Gas
1994	0	0	0	0	0	0
1995	0	0	0	0	0	0
1996	0	0	0	0	0	0
1997	0	0	0	0	0	0
1979-1997	0	0	0	0	0	0

CANTON NW - *117956*

ONC Dates: Named - 1966, Last Update in 1994

Counties - DEWEY

Estimated Total Acres - 6,240

Production	Oil	Condensate	Total Liquids	Assoc. Gas	Natural Gas	Total Gas
1994	53,557	0	53,557	881,590	0	881,590
1995	49,347	0	49,347	808,469	0	808,469
1996	46,982	0	46,982	806,615	7,352	813,967
1997	40,274	658	40,932	767,155	13,386	780,541
1979-1997	2,837,633	42,702	2,880,335	29,878,688	544,294	30,422,982

CANUTE NORTH - *118235*

ONC Dates: Named - 1962, Last Update in 1990

Counties - CUSTER, WASHITA

Estimated Total Acres - 19,200

Production	Oil	Condensate	Total Liquids	Assoc. Gas	Natural Gas	Total Gas
1994	25,597	75,023	100,620	93,001	9,193,197	9,286,198
1995	25,048	70,952	96,000	107,172	8,721,676	8,828,848
1996	30,650	52,897	83,547	139,570	8,628,968	8,768,538
1997	21,881	63,732	85,613	44,562	8,854,131	8,898,693
1979-1997	595,909	1,021,916	1,617,825	2,221,411	119,905,890	122,127,301

CANYON CREEK - *118328*

ONC Dates: Named - 1952, Last Update in 1963

Counties - OSAGE

Estimated Total Acres - 920

Production	Oil	Condensate	Total Liquids	Assoc. Gas	Natural Gas	Total Gas
1994	30,186	0	30,186	0	0	0
1995	29,530	0	29,530	0	0	0
1996	28,667	0	28,667	0	0	0
1997	25,755	0	25,755	0	0	0
1979-1997	343,111	0	343,111	0	0	0

CANYON CREEK SE - *118359*

ONC Dates: Named - 1965, Last Update in 1968

Counties - OSAGE

Estimated Total Acres - 80

Production	Oil	Condensate	Total Liquids	Assoc. Gas	Natural Gas	Total Gas
1994	0	0	0	0	0	0
1995	0	0	0	0	0	0
1996	0	0	0	0	0	0
1997	0	0	0	0	0	0
1979-1997	0	0	0	0	0	0

CANYON CREEK SOUTH - *118390*

ONC Dates: Named - 1947, Last Update in 1947

Counties - OSAGE

Estimated Total Acres - 120

Production	Oil	Condensate	Total Liquids	Assoc. Gas	Natural Gas	Total Gas
1994	0	0	0	0	0	0
1995	0	0	0	0	0	0
1996	0	0	0	0	0	0
1997	0	0	0	0	0	0
1979-1997	12,506	0	12,506	0	0	0

CAPITOL HILL SOUTH - *118762*

ONC Dates: Named - 1958, Last Update in 1959

Counties - OKLAHOMA

Estimated Total Acres - 40

Production	Oil	Condensate	Total Liquids	Assoc. Gas	Natural Gas	Total Gas
1994	0	0	0	0	0	0
1995	0	0	0	0	0	0
1996	0	0	0	0	0	0
1997	0	0	0	0	0	0
1979-1997	0	0	0	0	0	0

CAPLE NORTH - *118855*

ONC Dates: Named - 1959, Last Update in 1992

Counties - TEXAS

Estimated Total Acres - 7,040

Production	Oil	Condensate	Total Liquids	Assoc. Gas	Natural Gas	Total Gas
1994	0	192	192	0	407,801	407,801
1995	0	0	0	0	381,393	381,393
1996	0	178	178	0	373,649	373,649
1997	0	177	177	0	386,928	386,928
1979-1997	607	5,666	6,273	0	10,979,626	10,979,626

CAPLE SOUTH - *014739*

ONC Dates: Named - 1994, Last Update in 1994

Counties - TEXAS

Estimated Total Acres - 640

Production	Oil	Condensate	Total Liquids	Assoc. Gas	Natural Gas	Total Gas
1994	0	0	0	0	0	0
1995	0	0	0	0	0	0
1996	0	0	0	0	0	0
1997	0	0	0	0	0	0
1979-1997	0	0	0	0	0	0

CAPRON - *119010*

ONC Dates: Named - 1987, Last Update in 1987

Counties - WOODS

Estimated Total Acres - 160

Production	Oil	Condensate	Total Liquids	Assoc. Gas	Natural Gas	Total Gas
1994	0	0	0	0	0	0
1995	0	0	0	0	0	0
1996	0	0	0	0	0	0
1997	0	0	0	0	0	0
1979-1997	0	3,290	3,290	0	464,995	464,995

CAPRON EAST - *119041*

ONC Dates: Named - 1968, Last Update in 1986

Counties - ALFALFA

Estimated Total Acres - 1,280

Production	Oil	Condensate	Total Liquids	Assoc. Gas	Natural Gas	Total Gas
1994	0	0	0	0	0	0
1995	0	0	0	0	0	0
1996	0	0	0	0	0	0
1997	0	0	0	0	0	0
1979-1997	8,610	0	8,610	0	0	0

CAPRON NE - *119072*

ONC Dates: Named - 1967, Last Update in 1986

Counties - ALFALFA

Estimated Total Acres - 1,560

Production	Oil	Condensate	Total Liquids	Assoc. Gas	Natural Gas	Total Gas
1994	29,711	0	29,711	0	0	0
1995	31,749	0	31,749	0	0	0
1996	25,952	0	25,952	0	0	0
1997	24,994	0	24,994	0	0	0
1979-1997	1,133,252	0	1,133,252	241,052	0	241,052

CAPRON NORTH - *119077*

ONC Dates: Named - 1978, Last Update in 1986

Counties - WOODS

Estimated Total Acres - 200

Production	Oil	Condensate	Total Liquids	Assoc. Gas	Natural Gas	Total Gas
1994	488	0	488	29,638	8,540	38,178
1995	0	0	0	27,543	7,395	34,938
1996	1,186	0	1,186	30,141	5,849	35,990
1997	1,586	0	1,586	20,226	1,876	22,102
1979-1997	8,744	0	8,744	177,800	173,974	351,774

CAPRON NW - *119082*

ONC Dates: Named - 1977, Last Update in 1978

Counties - WOODS

Estimated Total Acres - 80

Production	Oil	Condensate	Total Liquids	Assoc. Gas	Natural Gas	Total Gas
1994	0	0	0	0	0	0
1995	0	0	0	0	0	0
1996	0	0	0	0	0	0
1997	0	0	0	0	0	0
1979-1997	0	0	0	0	0	0

CAPRON WEST - *010694*

ONC Dates: Named - 1985, Last Update in 1986

Counties - WOODS

Estimated Total Acres - 640

Production	Oil	Condensate	Total Liquids	Assoc. Gas	Natural Gas	Total Gas
1994	0	0	0	0	2,125	2,125
1995	0	0	0	0	0	0
1996	0	0	0	0	0	0
1997	0	0	0	0	0	0
1979-1997	0	0	0	0	4,286	4,286

CAPTAIN CREEK NORTH - *119134*

ONC Dates: Named - 1962, Last Update in 1996

Counties - LINCOLN

Estimated Total Acres - 120

Production	Oil	Condensate	Total Liquids	Assoc. Gas	Natural Gas	Total Gas
1994	0	0	0	0	0	0
1995	0	0	0	0	0	0
1996	0	0	0	0	0	0
1997	0	0	0	0	0	0
1979-1997	44,891	0	44,891	46,856	0	46,856

CAPTAIN CREEK SOUTH - *119165*

ONC Dates: Named - 1954, Last Update in 1996

Counties - LINCOLN

Estimated Total Acres - 360

Production	Oil	Condensate	Total Liquids	Assoc. Gas	Natural Gas	Total Gas
1994	4,091	0	4,091	0	0	0
1995	3,858	0	3,858	0	0	0
1996	3,763	0	3,763	0	0	0
1997	2,857	0	2,857	0	0	0
1979-1997	171,903	0	171,903	0	0	0

CAPTAIN CREEK WEST - *119227*

ONC Dates: Named - 1959, Last Update in 1996

Counties - LINCOLN, OKLAHOMA

Estimated Total Acres - 3,520

Production	Oil	Condensate	Total Liquids	Assoc. Gas	Natural Gas	Total Gas
1994	21,130	619	21,749	1,132	198,961	200,093
1995	19,282	0	19,282	0	219,699	219,699
1996	17,653	144	17,797	0	144,986	144,986
1997	14,706	0	14,706	0	126,388	126,388
1979-1997	847,247	4,675	851,922	463,922	3,134,987	3,598,909

CARLTON LAKE WEST - *010320*

ONC Dates: Named - 1982, Last Update in 1986

Counties - ELLIS

Estimated Total Acres - 1,280

Production	Oil	Condensate	Total Liquids	Assoc. Gas	Natural Gas	Total Gas
1994	0	0	0	0	0	0
1995	0	0	0	0	0	0
1996	0	0	0	0	0	0
1997	0	0	0	0	0	0
1979-1997	12,755	0	12,755	0	170,975	170,975

CARMEL - *120560*

ONC Dates: Named - 1951, Last Update in 1951

Counties - JACKSON

Estimated Total Acres - 40

Production	Oil	Condensate	Total Liquids	Assoc. Gas	Natural Gas	Total Gas
1994	0	0	0	0	0	0
1995	0	0	0	0	0	0
1996	0	0	0	0	0	0
1997	0	0	0	0	0	0
1979-1997	0	0	0	0	0	0

CARNEGIE NE - *000476*

ONC Dates: Named - 1981, Last Update in 1982

Counties - CADDO

Estimated Total Acres - 640

Production	Oil	Condensate	Total Liquids	Assoc. Gas	Natural Gas	Total Gas
1994	0	0	0	0	0	0
1995	0	0	0	0	0	0
1996	0	0	0	0	0	0
1997	0	0	0	0	0	0
1979-1997	0	0	0	0	0	0

CARNEGIE NORTH - *004209*

ONC Dates: Named - 1983, Last Update in 1984

Counties - WASHITA, CADDO

Estimated Total Acres - 2,560

Production	Oil	Condensate	Total Liquids	Assoc. Gas	Natural Gas	Total Gas
1994	0	0	0	0	69,629	69,629
1995	0	0	0	0	161,793	161,793
1996	0	0	0	0	57,730	57,730
1997	0	0	0	0	55,993	55,993
1979-1997	199	498	697	0	1,123,306	1,123,306

CARNEGIE SOUTH - *XX0214*

ONC Dates: Named - 1998, Last Update in 1998

Counties - KIOWA

Estimated Total Acres - 160

Production	Oil	Condensate	Total Liquids	Assoc. Gas	Natural Gas	Total Gas
1994	0	0	0	0	0	0
1995	0	0	0	0	0	0
1996	0	0	0	0	0	0
1997	0	0	0	0	3,771	3,771
1979-1997	0	0	0	0	3,771	3,771

CARNEGIE SW - *120839*

ONC Dates: Named - 1945, Last Update in 1998

Counties - KIOWA

Estimated Total Acres - 840

Production	Oil	Condensate	Total Liquids	Assoc. Gas	Natural Gas	Total Gas
1994	1,653	0	1,653	0	0	0
1995	983	0	983	0	0	0
1996	1,137	0	1,137	0	0	0
1997	702	0	702	0	0	0
1979-1997	55,158	0	55,158	0	0	0

CARNEGIE WEST - *120870*

ONC Dates: Named - 1957, Last Update in 1979

Counties - KIOWA — Estimated Total Acres - 320

Production	Oil	Condensate	Total Liquids	Assoc. Gas	Natural Gas	Total Gas
1994	0	0	0	0	0	0
1995	0	0	0	0	0	0
1996	0	0	0	0	0	0
1997	0	0	0	0	0	0
1979-1997	0	0	0	0	63,406	63,406

CARNEY SE - *120978*

ONC Dates: Named - 1973, Last Update in 1973

Counties - LINCOLN — Estimated Total Acres - 40

Production	Oil	Condensate	Total Liquids	Assoc. Gas	Natural Gas	Total Gas
1994	1,371	0	1,371	36,851	0	36,851
1995	2,562	0	2,562	22,401	0	22,401
1996	1,886	0	1,886	25,830	0	25,830
1997	913	0	913	50,114	0	50,114
1979-1997	91,683	0	91,683	1,068,225	0	1,068,225

CARNEY-LINCOLN - *120947*

ONC Dates: Named - 1980, Last Update in 1996

Counties - LINCOLN — Estimated Total Acres - 720

Production	Oil	Condensate	Total Liquids	Assoc. Gas	Natural Gas	Total Gas
1994	26,389	0	26,389	37,672	0	37,672
1995	17,631	0	17,631	24,399	0	24,399
1996	48,749	0	48,749	61,239	0	61,239
1997	138,859	0	138,859	259,811	0	259,811
1979-1997	640,991	0	640,991	758,830	141,164	899,994

CARPENTER - *121242*

ONC Dates: Named - 1970, Last Update in 1990

Counties - BECKHAM, ROGER MILLS — Estimated Total Acres - 53,120

Production	Oil	Condensate	Total Liquids	Assoc. Gas	Natural Gas	Total Gas
1994	9,284	37,635	46,919	238,960	26,765,122	27,004,082
1995	11,025	40,519	51,544	151,339	24,841,099	24,992,438
1996	6,193	35,879	42,072	226,563	23,353,881	23,580,444
1997	8,408	26,033	34,441	1,071	26,087,760	26,088,831
1979-1997	223,803	905,001	1,128,804	2,385,960	466,908,465	469,294,425

CARPENTER NE - *121256*

ONC Dates: Named - 1980, Last Update in 1990

Counties - CUSTER — Estimated Total Acres - 25,600

Production	Oil	Condensate	Total Liquids	Assoc. Gas	Natural Gas	Total Gas
1994	2,079	90,709	92,788	0	6,405,171	6,405,171
1995	5,216	76,804	82,020	0	6,054,568	6,054,568
1996	5,159	63,751	68,910	0	5,879,110	5,879,110
1997	6,631	55,285	61,916	0	6,004,505	6,004,505
1979-1997	50,822	1,407,772	1,458,594	103,162	92,619,799	92,722,961

CARR CITY - *121428*

ONC Dates: Named - 1927, Last Update in 1952

Counties - POTTAWATOMIE, SEMINOLE — Estimated Total Acres - 2,080

Production	Oil	Condensate	Total Liquids	Assoc. Gas	Natural Gas	Total Gas
1994	39,220	0	39,220	0	0	0
1995	40,129	0	40,129	0	0	0
1996	37,779	0	37,779	0	0	0
1997	41,073	0	41,073	0	0	0
1979-1997	1,178,923	0	1,178,923	154,954	0	154,954

CARRIER - *121521*

ONC Dates: Named - 1964, Last Update in 1994

Counties - GARFIELD — Estimated Total Acres - 8,640

Production	Oil	Condensate	Total Liquids	Assoc. Gas	Natural Gas	Total Gas
1994	1,540	1,385	2,925	29,842	43,658	73,500
1995	3,501	1,056	4,557	31,018	39,326	70,344
1996	3,155	357	3,512	29,455	44,337	73,792
1997	2,565	1,100	3,665	19,353	47,838	67,191
1979-1997	159,163	91,256	250,419	2,580,829	3,302,994	5,883,823

CARRIER NW - *121552*

ONC Dates: Named - 1962, Last Update in 1993

Counties - GARFIELD — Estimated Total Acres - 720

Production	Oil	Condensate	Total Liquids	Assoc. Gas	Natural Gas	Total Gas
1994	0	0	0	0	0	0
1995	0	0	0	0	0	0
1996	0	0	0	0	0	0
1997	0	0	0	0	0	0
1979-1997	14,513	0	14,513	26,590	0	26,590

Production by Field

CARSON - *121862* ONC Dates: Named - 1952, Last Update in 1982

Counties - HUGHES Estimated Total Acres - 3,240

Production	Oil	Condensate	Total Liquids	Assoc. Gas	Natural Gas	Total Gas
1994	0	0	0	0	264,593	264,593
1995	0	289	289	0	223,965	223,965
1996	0	0	0	0	158,955	158,955
1997	0	150	150	0	140,848	140,848
1979-1997	0	541	541	0	3,687,682	3,687,682

CARSON SE - *121976* ONC Dates: Named - 1976, Last Update in 1976

Counties - HUGHES Estimated Total Acres - 160

Production	Oil	Condensate	Total Liquids	Assoc. Gas	Natural Gas	Total Gas
1994	0	0	0	0	0	0
1995	0	0	0	0	0	0
1996	0	0	0	0	0	0
1997	0	0	0	0	0	0
1979-1997	0	0	0	0	0	0

CARSON WEST - *122017* ONC Dates: Named - 1954, Last Update in 1991

Counties - HUGHES Estimated Total Acres - 1,440

Production	Oil	Condensate	Total Liquids	Assoc. Gas	Natural Gas	Total Gas
1994	0	0	0	0	42,829	42,829
1995	0	0	0	0	38,567	38,567
1996	0	0	0	0	34,163	34,163
1997	0	0	0	0	36,768	36,768
1979-1997	0	0	0	0	1,930,560	1,930,560

CARTER - *XX0207* ONC Dates: Named - 1997, Last Update in 1997

Counties - BECKHAM Estimated Total Acres - 640

Production	Oil	Condensate	Total Liquids	Assoc. Gas	Natural Gas	Total Gas
1994	0	0	0	0	0	0
1995	0	0	0	0	0	0
1996	0	0	0	0	0	0
1997	0	0	0	0	0	0
1979-1997	0	0	0	0	0	0

CARTER EAST - *122092* ONC Dates: Named - 1979, Last Update in 1986

Counties - BECKHAM Estimated Total Acres - 2,560

Production	Oil	Condensate	Total Liquids	Assoc. Gas	Natural Gas	Total Gas
1994	0	727	727	0	162,704	162,704
1995	0	0	0	0	74,234	74,234
1996	353	190	543	0	54,391	54,391
1997	0	198	198	0	66,177	66,177
1979-1997	15,137	19,267	34,404	237,436	2,793,464	3,030,900

CARTER NORTH - *122234* ONC Dates: Named - 1957, Last Update in 1995

Counties - BECKHAM Estimated Total Acres - 5,120

Production	Oil	Condensate	Total Liquids	Assoc. Gas	Natural Gas	Total Gas
1994	8,897	1,035	9,932	0	93,933	93,933
1995	4,105	18,364	22,469	47,386	645,537	692,923
1996	26,654	26,642	53,296	31,142	2,607,070	2,638,212
1997	36,378	5,840	42,218	275,610	1,103,579	1,379,189
1979-1997	90,514	53,828	144,342	354,138	4,620,877	4,975,015

CARTER SE - *122265* ONC Dates: Named - 1954, Last Update in 1979

Counties - BECKHAM Estimated Total Acres - 280

Production	Oil	Condensate	Total Liquids	Assoc. Gas	Natural Gas	Total Gas
1994	0	0	0	0	0	0
1995	0	0	0	0	0	0
1996	0	0	0	0	0	0
1997	0	0	0	0	0	0
1979-1997	0	0	0	0	0	0

CARTER SW - *122327* ONC Dates: Named - 1959, Last Update in 1996

Counties - BECKHAM Estimated Total Acres - 1,280

Production	Oil	Condensate	Total Liquids	Assoc. Gas	Natural Gas	Total Gas
1994	0	0	0	0	1,000	1,000
1995	0	0	0	0	14,581	14,581
1996	0	0	0	0	12,025	12,025
1997	0	0	0	0	8,448	8,448
1979-1997	0	0	0	0	163,886	163,886

CARTER WEST - *122358*

ONC Dates: Named - 1963, Last Update in 1979

Counties - BECKHAM — Estimated Total Acres - 280

Production	Oil	Condensate	Total Liquids	Assoc. Gas	Natural Gas	Total Gas
1994	552	0	552	0	0	0
1995	113	0	113	0	15,359	15,359
1996	0	198	198	0	17,652	17,652
1997	0	132	132	0	5,881	5,881
1979-1997	665	330	995	0	38,892	38,892

CARTHAGE - *122575*

ONC Dates: Named - 1957, Last Update in 1958

Counties - TEXAS — Estimated Total Acres - 40

Production	Oil	Condensate	Total Liquids	Assoc. Gas	Natural Gas	Total Gas
1994	0	0	0	0	0	0
1995	0	0	0	0	0	0
1996	0	0	0	0	0	0
1997	0	0	0	0	0	0
1979-1997	0	0	0	0	0	0

CARTHAGE DISTRICT NE - *122606*

ONC Dates: Named - 1958, Last Update in 1965

Counties - TEXAS — Estimated Total Acres - 2,920

Production	Oil	Condensate	Total Liquids	Assoc. Gas	Natural Gas	Total Gas
1994	270,174	0	270,174	35,540	65,098	100,638
1995	209,403	0	209,403	20,744	58,920	79,664
1996	177,197	0	177,197	17,996	68,848	86,844
1997	162,791	0	162,791	16,727	59,785	76,512
1979-1997	11,394,555	914	11,395,469	2,014,187	1,188,284	3,202,471

CARTHAGE EAST - *122637*

ONC Dates: Named - 1962, Last Update in 1965

Counties - TEXAS — Estimated Total Acres - 240

Production	Oil	Condensate	Total Liquids	Assoc. Gas	Natural Gas	Total Gas
1994	299	0	299	0	0	0
1995	809	0	809	0	0	0
1996	732	0	732	0	0	0
1997	287	0	287	0	0	0
1979-1997	26,556	0	26,556	81,097	0	81,097

CARTHAGE GAS AREA - *122668*

ONC Dates: Named - 1961, Last Update in 1965

Counties - TEXAS — Estimated Total Acres - 46,520

Production	Oil	Condensate	Total Liquids	Assoc. Gas	Natural Gas	Total Gas
1994	126,343	4,168	130,511	50,707	3,111,339	3,162,046
1995	131,308	7,154	138,462	56,648	2,784,915	2,841,563
1996	116,386	7,159	123,545	92,268	2,625,520	2,717,788
1997	95,579	6,045	101,624	58,205	2,651,287	2,709,492
1979-1997	3,245,151	109,469	3,354,620	1,527,869	64,508,848	66,036,717

CARTHAGE NW - *122761*

ONC Dates: Named - 1955, Last Update in 1957

Counties - TEXAS — Estimated Total Acres - 80

Production	Oil	Condensate	Total Liquids	Assoc. Gas	Natural Gas	Total Gas
1994	0	0	0	12,186	147,374	159,560
1995	0	0	0	16,239	113,917	130,156
1996	11,511	0	11,511	15,271	85,372	100,643
1997	9,436	0	9,436	11,539	75,318	86,857
1979-1997	57,373	0	57,373	396,435	2,704,238	3,100,673

CASEY - *123753*

ONC Dates: Named - 1917, Last Update in 1996

Counties - PAWNEE — Estimated Total Acres - 1,880

Production	Oil	Condensate	Total Liquids	Assoc. Gas	Natural Gas	Total Gas
1994	31,973	0	31,973	49,689	0	49,689
1995	29,044	0	29,044	20,520	0	20,520
1996	30,924	0	30,924	14,288	0	14,288
1997	25,082	0	25,082	2,089	0	2,089
1979-1997	1,131,952	657	1,132,609	2,826,145	649,970	3,476,115

CASEY EAST - *123790*

ONC Dates: Named - 1977, Last Update in 1996

Counties - PAWNEE — Estimated Total Acres - 520

Production	Oil	Condensate	Total Liquids	Assoc. Gas	Natural Gas	Total Gas
1994	2,811	0	2,811	968	10,936	11,904
1995	2,693	0	2,693	0	4,682	4,682
1996	1,956	0	1,956	0	6,379	6,379
1997	2,371	0	2,371	0	4,506	4,506
1979-1997	173,087	0	173,087	289,773	511,009	800,782

Production by Field

CASEY NE - *123796*

ONC Dates: Named - 1980, Last Update in 1996

Counties - PAWNEE

Estimated Total Acres - 160

Production	Oil	Condensate	Total Liquids	Assoc. Gas	Natural Gas	Total Gas
1994	0	0	0	0	0	0
1995	0	0	0	0	0	0
1996	0	0	0	0	0	0
1997	0	0	0	0	0	0
1979-1997	0	0	0	0	227	227

CASEY NORTH - *123815*

ONC Dates: Named - 1951, Last Update in 1996

Counties - PAWNEE

Estimated Total Acres - 400

Production	Oil	Condensate	Total Liquids	Assoc. Gas	Natural Gas	Total Gas
1994	16,755	0	16,755	7,888	4,034	11,922
1995	8,618	0	8,618	4,136	3,007	7,143
1996	7,528	1,056	8,584	2,797	3,962	6,759
1997	6,549	804	7,353	2,427	2,499	4,926
1979-1997	144,343	2,029	146,372	630,331	184,413	814,744

CASTANEDA - *124497*

ONC Dates: Named - 1970, Last Update in 1984

Counties - CIMARRON

Estimated Total Acres - 80

Production	Oil	Condensate	Total Liquids	Assoc. Gas	Natural Gas	Total Gas
1994	0	0	0	0	0	0
1995	0	0	0	0	0	0
1996	0	0	0	0	0	0
1997	0	0	0	0	0	0
1979-1997	0	0	0	0	0	0

CASTANEDA EAST - *124528*

ONC Dates: Named - 1958, Last Update in 1959

Counties - CIMARRON

Estimated Total Acres - 40

Production	Oil	Condensate	Total Liquids	Assoc. Gas	Natural Gas	Total Gas
1994	0	0	0	0	0	0
1995	0	0	0	0	0	0
1996	0	0	0	0	0	0
1997	0	0	0	0	0	0
1979-1997	3,123	0	3,123	0	0	0

CASTANEDA NW - *007758*

ONC Dates: Named - 1984, Last Update in 1984

Counties - CIMARRON

Estimated Total Acres - 40

Production	Oil	Condensate	Total Liquids	Assoc. Gas	Natural Gas	Total Gas
1994	10,826	0	10,826	0	0	0
1995	11,027	0	11,027	0	0	0
1996	10,769	0	10,769	0	0	0
1997	5,194	0	5,194	0	0	0
1979-1997	471,296	0	471,296	0	0	0

CASTANEDA SOUTH - *124621*

ONC Dates: Named - 1970, Last Update in 1970

Counties - CIMARRON

Estimated Total Acres - 40

Production	Oil	Condensate	Total Liquids	Assoc. Gas	Natural Gas	Total Gas
1994	0	0	0	0	0	0
1995	0	0	0	0	0	0
1996	0	0	0	0	0	0
1997	0	0	0	0	0	0
1979-1997	0	0	0	0	0	0

CASTLE - *124745*

ONC Dates: Named - 1960, Last Update in 1962

Counties - OKFUSKEE

Estimated Total Acres - 200

Production	Oil	Condensate	Total Liquids	Assoc. Gas	Natural Gas	Total Gas
1994	0	0	0	0	0	0
1995	633	0	633	11,260	0	11,260
1996	1,571	0	1,571	7,448	0	7,448
1997	1,675	0	1,675	5,226	0	5,226
1979-1997	12,202	0	12,202	41,559	0	41,559

CASTLE EAST - *124838*

ONC Dates: Named - 1944, Last Update in 1961

Counties - OKFUSKEE

Estimated Total Acres - 960

Production	Oil	Condensate	Total Liquids	Assoc. Gas	Natural Gas	Total Gas
1994	1,820	0	1,820	0	0	0
1995	1,706	0	1,706	0	0	0
1996	1,886	0	1,886	0	0	0
1997	1,540	0	1,540	0	0	0
1979-1997	143,451	0	143,451	114,711	0	114,711

CASTLE NW - *124993*

ONC Dates: Named - 1929, Last Update in 1946

Counties - OKFUSKEE — Estimated Total Acres - 40

Production	Oil	Condensate	Total Liquids	Assoc. Gas	Natural Gas	Total Gas
1994	0	0	0	0	0	0
1995	0	0	0	0	0	0
1996	0	0	0	0	0	0
1997	0	0	0	0	0	0
1979-1997	0	0	0	0	34,738	34,738

CASTLE SW - *125117*

ONC Dates: Named - 1941, Last Update in 1961

Counties - OKFUSKEE — Estimated Total Acres - 560

Production	Oil	Condensate	Total Liquids	Assoc. Gas	Natural Gas	Total Gas
1994	2,936	0	2,936	0	0	0
1995	1,360	0	1,360	0	0	0
1996	1,326	0	1,326	0	0	0
1997	1,117	0	1,117	0	0	0
1979-1997	83,814	0	83,814	13,072	0	13,072

CASTON EAST - *000477*

ONC Dates: Named - 1980, Last Update in 1981

Counties - LE FLORE — Estimated Total Acres - 160

Production	Oil	Condensate	Total Liquids	Assoc. Gas	Natural Gas	Total Gas
1994	0	0	0	0	0	0
1995	0	0	0	0	0	0
1996	0	0	0	0	0	0
1997	0	0	0	0	0	0
1979-1997	0	0	0	0	0	0

CAT TAIL SPRINGS - *125427*

ONC Dates: Named - 1951, Last Update in 1951

Counties - POTTAWATOMIE — Estimated Total Acres - 40

Production	Oil	Condensate	Total Liquids	Assoc. Gas	Natural Gas	Total Gas
1994	0	0	0	0	0	0
1995	0	0	0	0	0	0
1996	0	0	0	0	0	0
1997	0	0	0	0	0	0
1979-1997	0	0	0	0	0	0

CAT TAIL SPRINGS EAST - *125458*

ONC Dates: Named - 1952, Last Update in 1952

Counties - POTTAWATOMIE — Estimated Total Acres - 40

Production	Oil	Condensate	Total Liquids	Assoc. Gas	Natural Gas	Total Gas
1994	569	0	569	0	0	0
1995	700	0	700	0	0	0
1996	650	0	650	0	0	0
1997	598	0	598	0	0	0
1979-1997	13,585	0	13,585	143	0	143

CATALE DISTRICT - *125644*

ONC Dates: Named - 1954, Last Update in 1954

Counties - ROGERS — Estimated Total Acres - 1,320

Production	Oil	Condensate	Total Liquids	Assoc. Gas	Natural Gas	Total Gas
1994	75	0	75	0	0	0
1995	95	0	95	0	0	0
1996	312	0	312	0	0	0
1997	41	0	41	0	0	0
1979-1997	6,557	0	6,557	0	0	0

CATALE EAST - *125675*

ONC Dates: Named - 1942, Last Update in 1954

Counties - CRAIG, ROGERS — Estimated Total Acres - 360

Production	Oil	Condensate	Total Liquids	Assoc. Gas	Natural Gas	Total Gas
1994	3,137	0	3,137	0	0	0
1995	2,818	0	2,818	0	0	0
1996	2,513	0	2,513	0	0	0
1997	1,752	0	1,752	0	0	0
1979-1997	42,198	0	42,198	0	0	0

CATESBY NORTH - *125830*

ONC Dates: Named - 1958, Last Update in 1986

Counties - ELLIS — Estimated Total Acres - 400

Production	Oil	Condensate	Total Liquids	Assoc. Gas	Natural Gas	Total Gas
1994	0	0	0	0	0	0
1995	0	0	0	0	0	0
1996	0	0	0	0	0	0
1997	0	0	0	0	0	0
1979-1997	0	0	0	0	0	0

CATOOSA DISTRICT - *126419*

ONC Dates: Named - 1958, Last Update in 1958

Counties - ROGERS

Estimated Total Acres - 3,160

Production	Oil	Condensate	Total Liquids	Assoc. Gas	Natural Gas	Total Gas
1994	320	0	320	0	45,602	45,602
1995	163	0	163	0	135,591	135,591
1996	0	0	0	0	73,384	73,384
1997	153	0	153	0	29,725	29,725
1979-1997	3,878	0	3,878	0	328,105	328,105

CATOOSA EAST - *126450*

ONC Dates: Named - 1958, Last Update in 1958

Counties - ROGERS

Estimated Total Acres - 120

Production	Oil	Condensate	Total Liquids	Assoc. Gas	Natural Gas	Total Gas
1994	0	0	0	0	0	0
1995	0	0	0	0	0	0
1996	0	0	0	0	0	0
1997	0	0	0	0	0	0
1979-1997	0	0	0	0	0	0

CEDARDALE NE - *128365*

ONC Dates: Named - 1957, Last Update in 1994

Counties - MAJOR, WOODWARD, HARPER

Estimated Total Acres - 120,320

Production	Oil	Condensate	Total Liquids	Assoc. Gas	Natural Gas	Total Gas
1994	19,986	45,319	65,305	583,978	16,099,769	16,683,747
1995	19,345	53,297	72,642	479,079	16,453,524	16,932,603
1996	20,866	43,413	64,279	435,005	16,237,542	16,672,547
1997	20,998	39,112	60,110	276,439	15,542,692	15,819,131
1979-1997	577,141	790,747	1,367,888	10,303,504	293,351,982	303,655,486

CEDARDALE NW - *128396*

ONC Dates: Named - 1964, Last Update in 1986

Counties - WOODWARD

Estimated Total Acres - 22,720

Production	Oil	Condensate	Total Liquids	Assoc. Gas	Natural Gas	Total Gas
1994	0	699	699	0	994,918	994,918
1995	0	58	58	0	988,369	988,369
1996	0	1,026	1,026	0	1,103,005	1,103,005
1997	551	2,770	3,321	11,550	800,041	811,591
1979-1997	35,403	42,382	77,785	25,224	32,948,206	32,973,430

CEDARS - *128458*

ONC Dates: Named - 1962, Last Update in 1990

Counties - LE FLORE

Estimated Total Acres - 19,200

Production	Oil	Condensate	Total Liquids	Assoc. Gas	Natural Gas	Total Gas
1994	0	0	0	0	2,382,522	2,382,522
1995	0	0	0	0	2,177,543	2,177,543
1996	0	0	0	0	1,871,471	1,871,471
1997	0	0	0	0	2,104,958	2,104,958
1979-1997	0	0	0	0	47,068,825	47,068,825

CEMENT - *128985*

ONC Dates: Named - 1916, Last Update in 1986

Counties - CADDO, GRADY

Estimated Total Acres - 21,280

Production	Oil	Condensate	Total Liquids	Assoc. Gas	Natural Gas	Total Gas
1994	1,427,666	222,025	1,649,691	6,030,727	25,761,401	31,792,128
1995	1,275,141	192,478	1,467,619	4,656,255	23,939,507	28,595,762
1996	1,144,983	159,248	1,304,231	2,964,574	17,918,511	20,883,085
1997	1,036,813	139,524	1,176,337	2,017,211	22,105,939	24,123,150
1979-1997	26,758,852	2,572,732	29,331,584	29,622,822	254,273,156	283,895,978

CEMENT SE - *129109*

ONC Dates: Named - 1966, Last Update in 1966

Counties - GRADY

Estimated Total Acres - 640

Production	Oil	Condensate	Total Liquids	Assoc. Gas	Natural Gas	Total Gas
1994	0	1,420	1,420	0	51,000	51,000
1995	0	1,257	1,257	0	50,155	50,155
1996	0	1,249	1,249	0	61,082	61,082
1997	0	716	716	0	45,927	45,927
1979-1997	680	49,734	50,414	0	1,235,420	1,235,420

CENTER - *129264*

ONC Dates: Named - 1946, Last Update in 1988

Counties - PONTOTOC

Estimated Total Acres - 240

Production	Oil	Condensate	Total Liquids	Assoc. Gas	Natural Gas	Total Gas
1994	0	0	0	0	0	0
1995	0	0	0	0	0	0
1996	0	0	0	0	0	0
1997	0	0	0	0	0	0
1979-1997	0	0	0	0	0	0

Production by Field

CENTER NE - *129326*

ONC Dates: Named - 1950, Last Update in 1988

Counties - PONTOTOC | Estimated Total Acres - 560

Production	Oil	Condensate	Total Liquids	Assoc. Gas	Natural Gas	Total Gas
1994	2,508	0	2,508	0	0	0
1995	2,009	0	2,009	0	0	0
1996	2,681	0	2,681	0	0	0
1997	3,930	0	3,930	0	0	0
1979-1997	88,408	0	88,408	0	47,268	47,268

CENTER NW - *129357*

ONC Dates: Named - 1953, Last Update in 1986

Counties - PONTOTOC | Estimated Total Acres - 120

Production	Oil	Condensate	Total Liquids	Assoc. Gas	Natural Gas	Total Gas
1994	0	0	0	0	0	0
1995	106	0	106	0	0	0
1996	0	0	0	0	0	0
1997	450	0	450	0	0	0
1979-1997	2,044	0	2,044	0	0	0

CENTER SOUTH - *129450*

ONC Dates: Named - 1951, Last Update in 1988

Counties - PONTOTOC | Estimated Total Acres - 920

Production	Oil	Condensate	Total Liquids	Assoc. Gas	Natural Gas	Total Gas
1994	2,826	0	2,826	0	0	0
1995	2,879	0	2,879	0	0	0
1996	2,573	0	2,573	0	0	0
1997	2,929	0	2,929	0	0	0
1979-1997	34,700	12,496	47,196	0	875	875

CENTER WEST - *129543*

ONC Dates: Named - 1955, Last Update in 1988

Counties - PONTOTOC | Estimated Total Acres - 160

Production	Oil	Condensate	Total Liquids	Assoc. Gas	Natural Gas	Total Gas
1994	3,734	0	3,734	0	0	0
1995	2,400	0	2,400	0	0	0
1996	2,055	0	2,055	0	0	0
1997	2,849	0	2,849	0	0	0
1979-1997	32,832	0	32,832	0	0	0

CENTERPOINT - *129574*

ONC Dates: Named - 1942, Last Update in 1995

Counties - POTTAWATOMIE | Estimated Total Acres - 3,040

Production	Oil	Condensate	Total Liquids	Assoc. Gas	Natural Gas	Total Gas
1994	86,906	0	86,906	33,045	0	33,045
1995	78,814	0	78,814	25,850	0	25,850
1996	47,653	0	47,653	9,038	0	9,038
1997	38,081	0	38,081	3,802	0	3,802
1979-1997	2,508,198	0	2,508,198	2,558,378	0	2,558,378

CENTERPOINT SW - *000485*

ONC Dates: Named - 1979, Last Update in 1995

Counties - POTTAWATOMIE | Estimated Total Acres - 400

Production	Oil	Condensate	Total Liquids	Assoc. Gas	Natural Gas	Total Gas
1994	233	0	233	0	0	0
1995	1,093	0	1,093	0	0	0
1996	3,540	0	3,540	0	0	0
1997	1,769	0	1,769	0	0	0
1979-1997	40,810	0	40,810	0	0	0

CENTERPOINT WEST - *129667*

ONC Dates: Named - 1955, Last Update in 1955

Counties - POTTAWATOMIE | Estimated Total Acres - 40

Production	Oil	Condensate	Total Liquids	Assoc. Gas	Natural Gas	Total Gas
1994	0	0	0	0	0	0
1995	0	0	0	0	0	0
1996	0	0	0	0	0	0
1997	0	0	0	0	0	0
1979-1997	0	0	0	0	0	0

CENTRAHOMA - *129853*

ONC Dates: Named - 1937, Last Update in 1994

Counties - COAL | Estimated Total Acres - 6,520

Production	Oil	Condensate	Total Liquids	Assoc. Gas	Natural Gas	Total Gas
1994	25,706	444	26,150	49,027	941,988	991,015
1995	17,081	180	17,261	25,511	844,051	869,562
1996	24,019	341	24,360	33,921	807,439	841,360
1997	24,581	2,126	26,707	83,136	1,145,586	1,228,722
1979-1997	744,117	8,695	752,812	788,269	23,295,113	24,083,382

CENTRAHOMA NE - *129893*

ONC Dates: Named - 1976, Last Update in 1978

Counties - COAL

Estimated Total Acres - 160

Production	Oil	Condensate	Total Liquids	Assoc. Gas	Natural Gas	Total Gas
1994	0	0	0	0	0	0
1995	0	0	0	0	0	0
1996	0	0	0	0	0	0
1997	0	0	0	0	0	0
1979-1997	0	0	0	0	0	0

CENTRAL SCHOOL NW - *130101*

ONC Dates: Named - 1964, Last Update in 1964

Counties - LOGAN

Estimated Total Acres - 160

Production	Oil	Condensate	Total Liquids	Assoc. Gas	Natural Gas	Total Gas
1994	0	0	0	0	0	0
1995	0	0	0	0	0	0
1996	0	0	0	0	0	0
1997	0	0	0	0	0	0
1979-1997	0	0	0	0	0	0

CENTRALIA EAST - *130287*

ONC Dates: Named - 1950, Last Update in 1978

Counties - CRAIG

Estimated Total Acres - 640

Production	Oil	Condensate	Total Liquids	Assoc. Gas	Natural Gas	Total Gas
1994	467	0	467	0	0	0
1995	319	0	319	0	0	0
1996	0	0	0	0	0	0
1997	61	0	61	0	0	0
1979-1997	3,088	0	3,088	0	0	0

CENTRALIA NE - *003973*

ONC Dates: Named - 1983, Last Update in 1983

Counties - CRAIG

Estimated Total Acres - 40

Production	Oil	Condensate	Total Liquids	Assoc. Gas	Natural Gas	Total Gas
1994	0	0	0	0	0	0
1995	0	0	0	0	0	0
1996	0	0	0	0	0	0
1997	0	0	0	0	0	0
1979-1997	127	0	127	0	0	0

CERES NE - *009133*

ONC Dates: Named - 1985, Last Update in 1991

Counties - NOBLE

Estimated Total Acres - 160

Production	Oil	Condensate	Total Liquids	Assoc. Gas	Natural Gas	Total Gas
1994	730	0	730	22,761	0	22,761
1995	717	0	717	17,594	0	17,594
1996	351	0	351	14,422	0	14,422
1997	178	0	178	12,116	0	12,116
1979-1997	35,835	0	35,835	445,024	0	445,024

CERES SOUTH - *130504*

ONC Dates: Named - 1947, Last Update in 1995

Counties - NOBLE

Estimated Total Acres - 3,400

Production	Oil	Condensate	Total Liquids	Assoc. Gas	Natural Gas	Total Gas
1994	28,531	0	28,531	112,531	10,350	122,881
1995	28,020	0	28,020	107,807	5,711	113,518
1996	22,984	0	22,984	95,313	2,235	97,548
1997	19,177	0	19,177	72,796	0	72,796
1979-1997	650,716	614	651,330	2,669,858	428,218	3,098,076

CESTOS - *130590*

ONC Dates: Named - 1976, Last Update in 1978

Counties - DEWEY

Estimated Total Acres - 1,280

Production	Oil	Condensate	Total Liquids	Assoc. Gas	Natural Gas	Total Gas
1994	0	0	0	0	0	0
1995	0	0	0	0	0	0
1996	0	0	0	0	0	0
1997	0	0	0	0	0	0
1979-1997	670	5,042	5,712	0	2,670,634	2,670,634

CESTOS SE - *130597*

ONC Dates: Named - 1970, Last Update in 1990

Counties - DEWEY

Estimated Total Acres - 5,920

Production	Oil	Condensate	Total Liquids	Assoc. Gas	Natural Gas	Total Gas
1994	80,252	16,957	97,209	168,768	137,377	306,145
1995	63,776	17,304	81,080	123,795	166,066	289,861
1996	67,213	11,962	79,175	109,987	104,289	214,276
1997	63,188	8,656	71,844	123,175	98,935	222,110
1979-1997	1,561,193	230,340	1,791,533	4,561,422	6,437,114	10,998,536

CESTOS SOUTH - *130612*

ONC Dates: Named - 1980, Last Update in 1990

Counties - DEWEY — Estimated Total Acres - 5,120

Production	Oil	Condensate	Total Liquids	Assoc. Gas	Natural Gas	Total Gas
1994	4,912	0	4,912	34,065	8,442	42,507
1995	3,237	290	3,527	20,599	25,140	45,739
1996	3,765	0	3,765	11,250	7,150	18,400
1997	577	0	577	482	15,085	15,567
1979-1997	502,096	13,029	515,125	1,242,089	1,330,478	2,572,567

CESTOS SW - *130628*

ONC Dates: Named - 1970, Last Update in 1990

Counties - DEWEY — Estimated Total Acres - 1,920

Production	Oil	Condensate	Total Liquids	Assoc. Gas	Natural Gas	Total Gas
1994	0	0	0	0	295,068	295,068
1995	0	0	0	0	184,619	184,619
1996	0	0	0	0	139,058	139,058
1997	0	0	0	0	127,992	127,992
1979-1997	18,023	5,125	23,148	0	5,339,150	5,339,150

CHANDLER - *132101*

ONC Dates: Named - 1924, Last Update in 1996

Counties - LINCOLN — Estimated Total Acres - 3,760

Production	Oil	Condensate	Total Liquids	Assoc. Gas	Natural Gas	Total Gas
1994	25,316	0	25,316	15,420	37,939	53,359
1995	28,650	0	28,650	14,767	37,533	52,300
1996	27,369	0	27,369	10,031	107,125	117,156
1997	23,388	0	23,388	8,287	172,271	180,558
1979-1997	1,487,635	161	1,487,796	2,712,333	1,037,718	3,750,051

CHANDLER EAST - *132132*

ONC Dates: Named - 1949, Last Update in 1954

Counties - LINCOLN — Estimated Total Acres - 80

Production	Oil	Condensate	Total Liquids	Assoc. Gas	Natural Gas	Total Gas
1994	0	0	0	0	0	0
1995	0	0	0	0	0	0
1996	0	0	0	0	0	0
1997	0	0	0	0	0	0
1979-1997	0	0	0	0	0	0

CHANDLER NE - *132146*

ONC Dates: Named - 1978, Last Update in 1978

Counties - LINCOLN — Estimated Total Acres - 40

Production	Oil	Condensate	Total Liquids	Assoc. Gas	Natural Gas	Total Gas
1994	0	0	0	0	0	0
1995	0	0	0	0	0	0
1996	0	0	0	0	0	0
1997	0	0	0	0	0	0
1979-1997	0	0	0	0	0	0

CHANDLER NW - *132194*

ONC Dates: Named - 1952, Last Update in 1996

Counties - LINCOLN — Estimated Total Acres - 4,160

Production	Oil	Condensate	Total Liquids	Assoc. Gas	Natural Gas	Total Gas
1994	29,334	11,245	40,579	256,372	54,502	310,874
1995	53,178	14,765	67,943	435,673	62,143	497,816
1996	104,343	16,029	120,372	552,986	65,454	618,440
1997	176,786	4,635	181,421	688,935	180,655	869,590
1979-1997	753,395	80,294	833,689	4,357,084	1,708,989	6,066,073

CHANDLER SOUTH - *132225*

ONC Dates: Named - 1951, Last Update in 1953

Counties - LINCOLN — Estimated Total Acres - 440

Production	Oil	Condensate	Total Liquids	Assoc. Gas	Natural Gas	Total Gas
1994	647	0	647	0	0	0
1995	96	0	96	0	0	0
1996	0	0	0	0	0	0
1997	0	0	0	0	0	0
1979-1997	7,468	0	7,468	0	0	0

CHANEY NORTH - *132504*

ONC Dates: Named - 1961, Last Update in 1962

Counties - ELLIS — Estimated Total Acres - 640

Production	Oil	Condensate	Total Liquids	Assoc. Gas	Natural Gas	Total Gas
1994	0	0	0	0	0	0
1995	0	0	0	0	0	0
1996	0	0	0	0	0	0
1997	0	0	0	0	0	0
1979-1997	0	0	0	0	0	0

Production by Field

CHECOTAH - *134984* ONC Dates: Named - 1977, Last Update in 1977

Counties - MCINTOSH Estimated Total Acres - 440

Production	Oil	Condensate	Total Liquids	Assoc. Gas	Natural Gas	Total Gas
1994	0	0	0	0	29,296	29,296
1995	0	0	0	0	29,294	29,294
1996	0	0	0	0	23,665	23,665
1997	0	0	0	0	25,804	25,804
1979-1997	0	0	0	0	1,267,594	1,267,594

CHECOTAH DISTRICT NW - *135015* ONC Dates: Named - 1940, Last Update in 1998

Counties - MCINTOSH Estimated Total Acres - 2,720

Production	Oil	Condensate	Total Liquids	Assoc. Gas	Natural Gas	Total Gas
1994	0	0	0	0	0	0
1995	0	0	0	0	94,732	94,732
1996	0	0	0	0	72,358	72,358
1997	0	0	0	0	156,897	156,897
1979-1997	0	0	0	0	701,956	701,956

CHECOTAH EAST - *135020* ONC Dates: Named - 1981, Last Update in 1981

Counties - MCINTOSH Estimated Total Acres - 80

Production	Oil	Condensate	Total Liquids	Assoc. Gas	Natural Gas	Total Gas
1994	0	0	0	0	25,074	25,074
1995	0	0	0	0	33,132	33,132
1996	0	0	0	0	25,122	25,122
1997	0	0	0	0	11,889	11,889
1979-1997	0	0	0	0	133,050	133,050

CHECOTAH SE - *135077* ONC Dates: Named - 1959, Last Update in 1968

Counties - MCINTOSH Estimated Total Acres - 160

Production	Oil	Condensate	Total Liquids	Assoc. Gas	Natural Gas	Total Gas
1994	0	0	0	0	2,887	2,887
1995	0	0	0	0	2,418	2,418
1996	0	0	0	0	1,945	1,945
1997	0	0	0	0	2,034	2,034
1979-1997	0	0	0	0	178,699	178,699

CHEEK - *135108* ONC Dates: Named - 1979, Last Update in 1980

Counties - CARTER Estimated Total Acres - 80

Production	Oil	Condensate	Total Liquids	Assoc. Gas	Natural Gas	Total Gas
1994	1,087	0	1,087	0	0	0
1995	1,102	0	1,102	0	0	0
1996	1,117	0	1,117	4,669	0	4,669
1997	909	0	909	9,391	0	9,391
1979-1997	63,674	0	63,674	14,060	0	14,060

CHEEK NW - *000490* ONC Dates: Named - 1979, Last Update in 1980

Counties - CARTER Estimated Total Acres - 80

Production	Oil	Condensate	Total Liquids	Assoc. Gas	Natural Gas	Total Gas
1994	0	0	0	0	0	0
1995	0	0	0	0	0	0
1996	0	0	0	0	0	0
1997	0	0	0	0	0	0
1979-1997	10,491	0	10,491	0	0	0

CHELSEA - *135232* ONC Dates: Named - (NA), Last Update in 1941

Counties - ROGERS Estimated Total Acres - 26,880

Production	Oil	Condensate	Total Liquids	Assoc. Gas	Natural Gas	Total Gas
1994	21,370	0	21,370	0	133	133
1995	21,257	0	21,257	0	0	0
1996	18,919	0	18,919	0	0	0
1997	20,894	0	20,894	0	426	426
1979-1997	798,237	0	798,237	0	247,833	247,833

CHEROKEE SOUTH - *135909* ONC Dates: Named - 1978, Last Update in 1986

Counties - ALFALFA Estimated Total Acres - 480

Production	Oil	Condensate	Total Liquids	Assoc. Gas	Natural Gas	Total Gas
1994	0	0	0	0	8,189	8,189
1995	0	0	0	0	8,417	8,417
1996	0	0	0	0	8,521	8,521
1997	0	0	0	0	7,906	7,906
1979-1997	0	184	184	2,454	367,136	369,590

CHEROKEE SW - *135914*

ONC Dates: Named - 1966, Last Update in 1986

Counties - ALFALFA — Estimated Total Acres - 1,920

Production	Oil	Condensate	Total Liquids	Assoc. Gas	Natural Gas	Total Gas
1994	0	0	0	0	107,119	107,119
1995	0	0	0	0	67,600	67,600
1996	0	71	71	0	46,658	46,658
1997	0	0	0	0	30,864	30,864
1979-1997	986	38,432	39,418	29,673	13,306,868	13,336,541

CHEROKEE WEST - *135976*

ONC Dates: Named - 1957, Last Update in 1986

Counties - ALFALFA, WOODS — Estimated Total Acres - 28,800

Production	Oil	Condensate	Total Liquids	Assoc. Gas	Natural Gas	Total Gas
1994	19,723	4,327	24,050	309,820	1,112,798	1,422,618
1995	16,551	3,515	20,066	339,064	1,072,340	1,411,404
1996	17,228	4,058	21,286	537,555	981,583	1,519,138
1997	13,430	7,267	20,697	225,145	1,615,515	1,840,660
1979-1997	505,404	152,999	658,403	6,802,316	28,250,814	35,053,130

CHEROKITA TREND - *136007*

ONC Dates: Named - 1956, Last Update in 1995

Counties - ALFALFA, GRANT — Estimated Total Acres - 24,960

Production	Oil	Condensate	Total Liquids	Assoc. Gas	Natural Gas	Total Gas
1994	540,945	3,838	544,783	836,600	1,482,249	2,318,849
1995	362,252	2,231	364,483	395,682	1,257,239	1,652,921
1996	367,880	3,233	371,113	393,247	1,414,594	1,807,841
1997	321,310	3,763	325,073	282,498	1,216,851	1,499,349
1979-1997	9,558,175	142,878	9,701,053	15,460,831	33,086,878	48,547,709

CHESTER WEST - *136751*

ONC Dates: Named - 1959, Last Update in 1994

Counties - MAJOR, WOODWARD — Estimated Total Acres - 33,440

Production	Oil	Condensate	Total Liquids	Assoc. Gas	Natural Gas	Total Gas
1994	22,195	3,159	25,354	153,466	1,821,980	1,975,446
1995	20,471	2,891	23,362	114,567	1,641,723	1,756,290
1996	16,050	5,774	21,824	82,875	1,428,608	1,511,483
1997	15,015	2,949	17,964	29,499	1,270,584	1,300,083
1979-1997	521,034	155,797	676,831	1,977,273	67,130,667	69,107,940

CHEYENNE - *137154*

ONC Dates: Named - 1978, Last Update in 1978

Counties - ROGER MILLS — Estimated Total Acres - 160

Production	Oil	Condensate	Total Liquids	Assoc. Gas	Natural Gas	Total Gas
1994	0	0	0	0	0	0
1995	0	0	0	0	0	0
1996	0	0	0	0	0	0
1997	0	0	0	0	0	0
1979-1997	6,000	0	6,000	0	0	0

CHEYENNE VALLEY - *137278*

ONC Dates: Named - 1958, Last Update in 1994

Counties - MAJOR, WOODS — Estimated Total Acres - 49,200

Production	Oil	Condensate	Total Liquids	Assoc. Gas	Natural Gas	Total Gas
1994	253,372	51,329	304,701	3,519,832	4,773,218	8,293,050
1995	219,998	55,223	275,221	3,402,892	4,814,049	8,216,941
1996	238,408	90,766	329,174	3,112,247	4,471,175	7,583,422
1997	248,123	95,366	343,489	2,667,741	3,706,552	6,374,293
1979-1997	7,265,544	1,952,259	9,217,803	74,052,209	120,551,610	194,603,819

CHEYENNE VALLEY SOUTH - *137433*

ONC Dates: Named - 1970, Last Update in 1970

Counties - MAJOR — Estimated Total Acres - 640

Production	Oil	Condensate	Total Liquids	Assoc. Gas	Natural Gas	Total Gas
1994	2,331	0	2,331	61,209	32,082	93,291
1995	2,715	0	2,715	72,139	35,954	108,093
1996	1,798	2,012	3,810	23,153	218,884	242,037
1997	528	5,091	5,619	0	167,031	167,031
1979-1997	91,166	10,105	101,271	1,741,686	1,307,785	3,049,471

CHEYENNE VALLEY WEST - *137464*

ONC Dates: Named - 1960, Last Update in 1994

Counties - MAJOR — Estimated Total Acres - 3,360

Production	Oil	Condensate	Total Liquids	Assoc. Gas	Natural Gas	Total Gas
1994	45,189	184	45,373	585,478	89,024	674,502
1995	41,229	0	41,229	550,297	39,665	589,962
1996	35,964	191	36,155	500,853	32,495	533,348
1997	31,707	0	31,707	459,933	4,379	464,312
1979-1997	1,204,881	20,648	1,225,529	11,381,172	1,060,608	12,441,780

CHEYENNE WEST - *137681*

ONC Dates: Named - 1976, Last Update in 1996

Counties - ROGER MILLS — Estimated Total Acres - 50,880

Production	Oil	Condensate	Total Liquids	Assoc. Gas	Natural Gas	Total Gas
1994	3,541	16,436	19,977	0	29,860,767	29,860,767
1995	3,374	15,591	18,965	0	26,937,032	26,937,032
1996	3,695	10,018	13,713	0	24,961,681	24,961,681
1997	1,806	9,947	11,753	0	22,114,675	22,114,675
1979-1997	142,188	151,888	294,076	61,365	617,267,143	617,328,508

CHICKASHA - *137960*

ONC Dates: Named - 1922, Last Update in 1954

Counties - GRADY — Estimated Total Acres - 5,720

Production	Oil	Condensate	Total Liquids	Assoc. Gas	Natural Gas	Total Gas
1994	147,004	3,775	150,779	235,831	3,697,662	3,933,493
1995	151,690	7,968	159,658	240,088	5,427,563	5,667,651
1996	134,824	8,347	143,171	147,812	5,119,852	5,267,664
1997	224,043	7,352	231,395	88,016	4,489,574	4,577,590
1979-1997	3,562,447	105,814	3,668,261	4,128,945	67,803,360	71,932,305

CHIGLEY WEST - *138487*

ONC Dates: Named - 1962, Last Update in 1962

Counties - MURRAY — Estimated Total Acres - 40

Production	Oil	Condensate	Total Liquids	Assoc. Gas	Natural Gas	Total Gas
1994	0	0	0	0	0	0
1995	0	0	0	0	0	0
1996	0	0	0	0	0	0
1997	0	0	0	0	0	0
1979-1997	0	0	0	0	0	0

CHILES DOME - *138766*

ONC Dates: Named - 1943, Last Update in 1988

Counties - COAL — Estimated Total Acres - 1,440

Production	Oil	Condensate	Total Liquids	Assoc. Gas	Natural Gas	Total Gas
1994	0	0	0	0	129,850	129,850
1995	21,607	0	21,607	307	92,187	92,494
1996	46,325	4,164	50,489	3,143	390,852	393,995
1997	23,494	4,344	27,838	5,824	399,141	404,965
1979-1997	91,426	9,169	100,595	9,274	4,247,568	4,256,842

CHILES DOME SE - *000498*

ONC Dates: Named - 1986, Last Update in 1986

Counties - COAL — Estimated Total Acres - 160

Production	Oil	Condensate	Total Liquids	Assoc. Gas	Natural Gas	Total Gas
1994	0	0	0	0	25,148	25,148
1995	0	0	0	0	12,319	12,319
1996	0	0	0	0	0	0
1997	0	0	0	0	0	0
1979-1997	0	0	0	0	37,467	37,467

CHILES DOME SW - *138797*

ONC Dates: Named - 1970, Last Update in 1991

Counties - COAL — Estimated Total Acres - 480

Production	Oil	Condensate	Total Liquids	Assoc. Gas	Natural Gas	Total Gas
1994	0	0	0	0	1,661	1,661
1995	0	88	88	0	2,585	2,585
1996	0	27	27	0	2,947	2,947
1997	0	62	62	0	3,329	3,329
1979-1997	101	1,136	1,237	0	51,639	51,639

CHILOCCO - *138983*

ONC Dates: Named - 1957, Last Update in 1985

Counties - KAY — Estimated Total Acres - 920

Production	Oil	Condensate	Total Liquids	Assoc. Gas	Natural Gas	Total Gas
1994	5,168	0	5,168	0	0	0
1995	4,937	0	4,937	0	0	0
1996	4,300	0	4,300	0	0	0
1997	3,162	0	3,162	0	0	0
1979-1997	324,273	0	324,273	0	0	0

CHILOCCO EAST - *139014*

ONC Dates: Named - 1951, Last Update in 1985

Counties - KAY — Estimated Total Acres - 400

Production	Oil	Condensate	Total Liquids	Assoc. Gas	Natural Gas	Total Gas
1994	1,106	0	1,106	12,808	0	12,808
1995	2,477	0	2,477	13,474	0	13,474
1996	4,683	0	4,683	19,358	0	19,358
1997	2,771	0	2,771	13,178	0	13,178
1979-1997	34,143	0	34,143	320,358	990	321,348

CHILOCCO SE - *139045*

ONC Dates: Named - 1954, Last Update in 1985

Counties - KAY — Estimated Total Acres - 200

Production	Oil	Condensate	Total Liquids	Assoc. Gas	Natural Gas	Total Gas
1994	0	0	0	0	0	0
1995	0	0	0	0	0	0
1996	0	0	0	0	0	0
1997	0	0	0	0	0	0
1979-1997	0	0	0	0	0	0

CHIMNEY MOUNTAIN - *139324*

ONC Dates: Named - 1948, Last Update in 1962

Counties - SEMINOLE — Estimated Total Acres - 200

Production	Oil	Condensate	Total Liquids	Assoc. Gas	Natural Gas	Total Gas
1994	6,179	0	6,179	0	0	0
1995	6,968	0	6,968	0	0	0
1996	5,550	0	5,550	0	0	0
1997	5,565	0	5,565	0	0	0
1979-1997	120,847	0	120,847	0	0	0

CHISNEY SOUTH - *139975*

ONC Dates: Named - 1962, Last Update in 1962

Counties - POTTAWATOMIE — Estimated Total Acres - 40

Production	Oil	Condensate	Total Liquids	Assoc. Gas	Natural Gas	Total Gas
1994	0	0	0	0	0	0
1995	0	0	0	0	0	0
1996	0	0	0	0	0	0
1997	0	0	0	0	0	0
1979-1997	0	0	0	0	0	0

CHISUM SOUTH - *009022*

ONC Dates: Named - 1985, Last Update in 1985

Counties - MCCLAIN — Estimated Total Acres - 40

Production	Oil	Condensate	Total Liquids	Assoc. Gas	Natural Gas	Total Gas
1994	0	0	0	0	0	0
1995	0	0	0	0	0	0
1996	0	0	0	0	0	0
1997	0	0	0	0	0	0
1979-1997	1,128	0	1,128	0	0	0

CHITWOOD - *140192*

ONC Dates: Named - 1945, Last Update in 1991

Counties - GRADY — Estimated Total Acres - 21,920

Production	Oil	Condensate	Total Liquids	Assoc. Gas	Natural Gas	Total Gas
1994	416,439	108,148	524,587	5,370,498	3,804,670	9,175,168
1995	299,046	113,530	412,576	5,023,262	3,670,599	8,693,861
1996	267,448	131,471	398,919	4,223,560	4,787,426	9,010,986
1997	288,387	109,395	397,782	3,692,019	4,402,472	8,094,491
1979-1997	8,807,231	5,199,907	14,007,138	74,128,815	65,732,459	139,861,274

CHITWOOD NW - *140254*

ONC Dates: Named - 1953, Last Update in 1991

Counties - GRADY — Estimated Total Acres - 5,720

Production	Oil	Condensate	Total Liquids	Assoc. Gas	Natural Gas	Total Gas
1994	213,455	3,757	217,212	901,391	3,387,179	4,288,570
1995	289,159	2,225	291,384	817,943	3,696,823	4,514,766
1996	474,418	1,885	476,303	645,981	3,237,948	3,883,929
1997	865,571	2,924	868,495	593,827	2,560,166	3,153,993
1979-1997	6,315,975	53,636	6,369,611	14,850,036	29,611,024	44,461,060

CHITWOOD SOUTH - *140285*

ONC Dates: Named - 1946, Last Update in 1991

Counties - GRADY — Estimated Total Acres - 960

Production	Oil	Condensate	Total Liquids	Assoc. Gas	Natural Gas	Total Gas
1994	4,983	0	4,983	1,212	247	1,459
1995	4,243	0	4,243	0	0	0
1996	3,965	1,214	5,179	0	302,520	302,520
1997	3,433	2,205	5,638	0	405,487	405,487
1979-1997	177,011	3,419	180,430	213,863	708,463	922,326

CHOATE PRAIRIE - *140502*

ONC Dates: Named - 1945, Last Update in 1945

Counties - PITTSBURG — Estimated Total Acres - 160

Production	Oil	Condensate	Total Liquids	Assoc. Gas	Natural Gas	Total Gas
1994	0	0	0	0	0	0
1995	0	0	0	0	0	0
1996	0	0	0	0	0	0
1997	0	0	0	0	0	0
1979-1997	0	0	0	0	0	0

Production by Field

CHOCTAW - *140688*

ONC Dates: Named - 1976, Last Update in 1996

Counties - OKLAHOMA — Estimated Total Acres - 1,720

Production	Oil	Condensate	Total Liquids	Assoc. Gas	Natural Gas	Total Gas
1994	111,762	164	111,926	30,477	10,332	40,809
1995	126,364	244	126,608	14,031	9,940	23,971
1996	80,523	146	80,669	23,351	11,133	34,484
1997	114,907	301	115,208	301,695	9,465	311,160
1979-1997	1,776,233	4,745	1,780,978	5,576,278	1,017,974	6,594,252

CHOCTAW NE - *140713*

ONC Dates: Named - 1978, Last Update in 1996

Counties - OKLAHOMA — Estimated Total Acres - 920

Production	Oil	Condensate	Total Liquids	Assoc. Gas	Natural Gas	Total Gas
1994	0	642	642	0	12,575	12,575
1995	0	159	159	0	5,973	5,973
1996	0	311	311	0	0	0
1997	702	164	866	0	0	0
1979-1997	7,427	7,433	14,860	0	382,864	382,864

CHOCTAW NORTH - *140719*

ONC Dates: Named - 1956, Last Update in 1996

Counties - OKLAHOMA — Estimated Total Acres - 2,160

Production	Oil	Condensate	Total Liquids	Assoc. Gas	Natural Gas	Total Gas
1994	545	67	612	30,659	148,613	179,272
1995	188	256	444	22,257	111,215	133,472
1996	667	82	749	29,656	55,234	84,890
1997	309	0	309	16,632	32,072	48,704
1979-1997	40,084	27,810	67,894	321,028	8,254,044	8,575,072

CHOCTAW SOUTH - *140843*

ONC Dates: Named - 1955, Last Update in 1996

Counties - OKLAHOMA — Estimated Total Acres - 360

Production	Oil	Condensate	Total Liquids	Assoc. Gas	Natural Gas	Total Gas
1994	0	174	174	0	2,195	2,195
1995	959	0	959	0	0	0
1996	1,124	0	1,124	0	0	0
1997	948	0	948	0	0	0
1979-1997	18,810	14,018	32,828	0	1,759,727	1,759,727

CHOSKA - *140967*

ONC Dates: Named - 1949, Last Update in 1949

Counties - WAGONER — Estimated Total Acres - 240

Production	Oil	Condensate	Total Liquids	Assoc. Gas	Natural Gas	Total Gas
1994	0	0	0	0	0	0
1995	0	0	0	0	0	0
1996	0	0	0	0	0	0
1997	0	0	0	0	0	0
1979-1997	0	0	0	0	0	0

CHOSKA NW - *140975*

ONC Dates: Named - 1981, Last Update in 1981

Counties - MUSKOGEE — Estimated Total Acres - 40

Production	Oil	Condensate	Total Liquids	Assoc. Gas	Natural Gas	Total Gas
1994	0	0	0	0	0	0
1995	83	0	83	0	0	0
1996	68	0	68	0	0	0
1997	0	0	0	0	0	0
1979-1997	1,380	0	1,380	0	0	0

CIMMARRON CITY EAST - *014004*

ONC Dates: Named - 1980, Last Update in 1991

Counties - LOGAN — Estimated Total Acres - 480

Production	Oil	Condensate	Total Liquids	Assoc. Gas	Natural Gas	Total Gas
1994	13,412	0	13,412	4,673	0	4,673
1995	7,354	0	7,354	2,174	0	2,174
1996	12,196	0	12,196	5,659	0	5,659
1997	21,490	0	21,490	9,194	0	9,194
1979-1997	261,444	0	261,444	239,657	0	239,657

CITRA - *143571*

ONC Dates: Named - 1937, Last Update in 1945

Counties - HUGHES — Estimated Total Acres - 40

Production	Oil	Condensate	Total Liquids	Assoc. Gas	Natural Gas	Total Gas
1994	0	0	0	0	0	0
1995	0	0	0	0	0	0
1996	0	0	0	0	0	0
1997	0	0	0	0	0	0
1979-1997	0	0	0	0	0	0

CITRA NE - *143602*

ONC Dates: Named - 1963, Last Update in 1964

Counties - HUGHES

Estimated Total Acres - 80

Production	Oil	Condensate	Total Liquids	Assoc. Gas	Natural Gas	Total Gas
1994	2,158	0	2,158	0	0	0
1995	2,923	0	2,923	0	0	0
1996	2,624	0	2,624	0	0	0
1997	2,381	0	2,381	0	0	0
1979-1997	64,026	0	64,026	0	0	0

CIVIT - *143819*

ONC Dates: Named - 1958, Last Update in 1968

Counties - GARVIN

Estimated Total Acres - 160

Production	Oil	Condensate	Total Liquids	Assoc. Gas	Natural Gas	Total Gas
1994	0	0	0	0	0	0
1995	0	0	0	0	0	0
1996	0	0	0	0	0	0
1997	0	0	0	0	0	0
1979-1997	0	0	0	0	0	0

CIVIT EAST - *143835*

ONC Dates: Named - 1976, Last Update in 1976

Counties - GARVIN

Estimated Total Acres - 40

Production	Oil	Condensate	Total Liquids	Assoc. Gas	Natural Gas	Total Gas
1994	973	0	973	0	0	0
1995	840	0	840	0	0	0
1996	789	0	789	0	0	0
1997	682	0	682	0	0	0
1979-1997	26,553	0	26,553	0	0	0

CIVIT NE - *143850*

ONC Dates: Named - 1962, Last Update in 1968

Counties - GARVIN

Estimated Total Acres - 640

Production	Oil	Condensate	Total Liquids	Assoc. Gas	Natural Gas	Total Gas
1994	4,931	0	4,931	0	0	0
1995	6,953	0	6,953	0	0	0
1996	9,245	0	9,245	0	0	0
1997	8,975	0	8,975	0	0	0
1979-1997	307,508	0	307,508	0	0	0

CIVIT NORTH - *143858*

ONC Dates: Named - 1969, Last Update in 1969

Counties - GARVIN

Estimated Total Acres - 40

Production	Oil	Condensate	Total Liquids	Assoc. Gas	Natural Gas	Total Gas
1994	0	0	0	0	0	0
1995	0	0	0	0	0	0
1996	0	0	0	0	0	0
1997	0	0	0	0	0	0
1979-1997	0	0	0	0	0	0

CIVIT NW - *143869*

ONC Dates: Named - 1975, Last Update in 1976

Counties - GARVIN

Estimated Total Acres - 40

Production	Oil	Condensate	Total Liquids	Assoc. Gas	Natural Gas	Total Gas
1994	0	0	0	0	0	0
1995	0	0	0	0	0	0
1996	0	0	0	0	0	0
1997	0	0	0	0	0	0
1979-1997	564	0	564	0	0	0

CIVIT SE - *143881*

ONC Dates: Named - 1953, Last Update in 1968

Counties - GARVIN

Estimated Total Acres - 40

Production	Oil	Condensate	Total Liquids	Assoc. Gas	Natural Gas	Total Gas
1994	0	0	0	0	0	0
1995	0	0	0	0	0	0
1996	0	0	0	0	0	0
1997	0	0	0	0	0	0
1979-1997	0	0	0	0	0	0

CIVIT SOUTH - *143912*

ONC Dates: Named - 1949, Last Update in 1968

Counties - GARVIN

Estimated Total Acres - 40

Production	Oil	Condensate	Total Liquids	Assoc. Gas	Natural Gas	Total Gas
1994	0	0	0	0	0	0
1995	0	0	0	0	0	0
1996	0	0	0	0	0	0
1997	0	0	0	0	0	0
1979-1997	0	0	0	0	0	0

CIVIT SW - *143944*

ONC Dates: Named - 1976, Last Update in 1977

Counties - GARVIN

Estimated Total Acres - 160

Production	Oil	Condensate	Total Liquids	Assoc. Gas	Natural Gas	Total Gas
1994	0	0	0	0	0	0
1995	0	0	0	0	0	0
1996	0	0	0	0	0	0
1997	0	0	0	0	0	0
1979-1997	0	0	0	0	422,100	422,100

CIVIT WEST - *143974*

ONC Dates: Named - 1967, Last Update in 1969

Counties - GARVIN

Estimated Total Acres - 560

Production	Oil	Condensate	Total Liquids	Assoc. Gas	Natural Gas	Total Gas
1994	2,975	0	2,975	0	0	0
1995	1,340	0	1,340	0	0	0
1996	151	0	151	0	0	0
1997	0	0	0	0	0	0
1979-1997	390,095	0	390,095	69,954	0	69,954

CLAREMORE - *144951*

ONC Dates: Named - 1904, Last Update in 1941

Counties - ROGERS

Estimated Total Acres - 2,560

Production	Oil	Condensate	Total Liquids	Assoc. Gas	Natural Gas	Total Gas
1994	0	0	0	0	0	0
1995	0	0	0	0	0	0
1996	0	0	0	0	0	0
1997	0	0	0	0	0	0
1979-1997	0	0	0	0	0	0

CLAREMORE EAST - *144982*

ONC Dates: Named - 1925, Last Update in 1978

Counties - ROGERS

Estimated Total Acres - 3,200

Production	Oil	Condensate	Total Liquids	Assoc. Gas	Natural Gas	Total Gas
1994	176	0	176	0	0	0
1995	231	0	231	0	0	0
1996	171	0	171	0	0	0
1997	121	0	121	0	0	0
1979-1997	6,513	0	6,513	0	0	0

CLARITA - *000858*

ONC Dates: Named - 1953, Last Update in 1988

Counties - COAL

Estimated Total Acres - 40

Production	Oil	Condensate	Total Liquids	Assoc. Gas	Natural Gas	Total Gas
1994	0	0	0	0	0	0
1995	0	0	0	0	0	0
1996	0	0	0	0	0	0
1997	0	0	0	0	0	0
1979-1997	0	0	0	0	0	0

CLARITA DISTRICT - *145354*

ONC Dates: Named - 1947, Last Update in 1988

Counties - COAL

Estimated Total Acres - 1,400

Production	Oil	Condensate	Total Liquids	Assoc. Gas	Natural Gas	Total Gas
1994	8,933	0	8,933	0	16,796	16,796
1995	8,068	171	8,239	0	35,217	35,217
1996	8,128	0	8,128	0	27,502	27,502
1997	9,235	175	9,410	0	24,095	24,095
1979-1997	235,904	882	236,786	0	1,410,875	1,410,875

CLARK CREEK - *145447*

ONC Dates: Named - 1959, Last Update in 1959

Counties - HARPER

Estimated Total Acres - 640

Production	Oil	Condensate	Total Liquids	Assoc. Gas	Natural Gas	Total Gas
1994	0	0	0	0	0	0
1995	0	0	0	0	0	0
1996	0	0	0	0	0	0
1997	0	0	0	0	0	0
1979-1997	0	0	0	0	0	0

CLARK CREEK EAST - *145478*

ONC Dates: Named - 1959, Last Update in 1978

Counties - HARPER

Estimated Total Acres - 6,240

Production	Oil	Condensate	Total Liquids	Assoc. Gas	Natural Gas	Total Gas
1994	27,804	353	28,157	139,960	152,040	292,000
1995	17,779	63	17,842	108,903	323,597	432,500
1996	10,861	1,309	12,170	38,651	193,173	231,824
1997	15,302	1,153	16,455	0	198,994	198,994
1979-1997	263,064	17,447	280,511	470,514	4,772,750	5,243,264

CLARK CREEK WEST - *000504*

ONC Dates: Named - 1980, Last Update in 1982

Counties - HARPER — Estimated Total Acres - 640

Production	Oil	Condensate	Total Liquids	Assoc. Gas	Natural Gas	Total Gas
1994	0	0	0	0	47,625	47,625
1995	0	0	0	0	40,332	40,332
1996	0	153	153	0	48,309	48,309
1997	0	0	0	0	39,780	39,780
1979-1997	0	2,328	2,328	0	1,244,642	1,244,642

CLAY CITY SE - *146470*

ONC Dates: Named - 1943, Last Update in 1955

Counties - CLEVELAND — Estimated Total Acres - 80

Production	Oil	Condensate	Total Liquids	Assoc. Gas	Natural Gas	Total Gas
1994	0	0	0	0	0	0
1995	0	0	0	0	0	0
1996	0	0	0	0	0	0
1997	0	0	0	0	0	0
1979-1997	0	0	0	0	0	0

CLAYTON NW - *146842*

ONC Dates: Named - 1954, Last Update in 1996

Counties - LOGAN, OKLAHOMA — Estimated Total Acres - 240

Production	Oil	Condensate	Total Liquids	Assoc. Gas	Natural Gas	Total Gas
1994	0	0	0	0	0	0
1995	0	0	0	0	0	0
1996	0	0	0	0	0	0
1997	0	0	0	0	0	0
1979-1997	0	0	0	0	0	0

CLEAR BROOK - *147028*

ONC Dates: Named - 1958, Last Update in 1981

Counties - CLEVELAND — Estimated Total Acres - 120

Production	Oil	Condensate	Total Liquids	Assoc. Gas	Natural Gas	Total Gas
1994	0	0	0	0	0	0
1995	0	0	0	0	0	0
1996	0	0	0	0	0	0
1997	0	0	0	0	0	0
1979-1997	0	0	0	0	0	0

CLEAR BROOK SW - *147059*

ONC Dates: Named - 1953, Last Update in 1981

Counties - CLEVELAND — Estimated Total Acres - 1,000

Production	Oil	Condensate	Total Liquids	Assoc. Gas	Natural Gas	Total Gas
1994	7,511	0	7,511	6,526	0	6,526
1995	7,000	0	7,000	3,991	0	3,991
1996	6,366	0	6,366	4,917	0	4,917
1997	9,683	0	9,683	3,257	0	3,257
1979-1997	345,966	0	345,966	287,643	2,354	289,997

CLEAR BROOK WEST - *147090*

ONC Dates: Named - 1967, Last Update in 1981

Counties - CLEVELAND — Estimated Total Acres - 120

Production	Oil	Condensate	Total Liquids	Assoc. Gas	Natural Gas	Total Gas
1994	242	0	242	0	0	0
1995	147	0	147	0	0	0
1996	0	0	0	0	0	0
1997	127	0	127	0	0	0
1979-1997	6,351	0	6,351	0	0	0

CLEAR LAKE DISTRICT - *147245*

ONC Dates: Named - 1958, Last Update in 1992

Counties - BEAVER — Estimated Total Acres - 280

Production	Oil	Condensate	Total Liquids	Assoc. Gas	Natural Gas	Total Gas
1994	20,623	533	21,156	175,958	11,765	187,723
1995	17,232	515	17,747	159,828	10,356	170,184
1996	17,094	683	17,777	145,983	11,570	157,553
1997	16,011	182	16,193	123,147	10,881	134,028
1979-1997	416,780	11,868	428,648	4,003,321	543,363	4,546,684

CLEAR LAKE DISTRICT WEST - *014908*

ONC Dates: Named - 1959, Last Update in 1993

Counties - BEAVER — Estimated Total Acres - 1,120

Production	Oil	Condensate	Total Liquids	Assoc. Gas	Natural Gas	Total Gas
1994	0	0	0	0	0	0
1995	0	0	0	0	0	0
1996	0	0	0	0	0	0
1997	0	0	0	0	0	0
1979-1997	0	0	0	0	0	0

CLEAR LAKE NORTH - *014212*

ONC Dates: Named - 1987, Last Update in 1992

Counties - BEAVER — Estimated Total Acres - 320

Production	Oil	Condensate	Total Liquids	Assoc. Gas	Natural Gas	Total Gas
1994	47,918	0	47,918	29,117	0	29,117
1995	39,364	0	39,364	29,574	0	29,574
1996	34,002	0	34,002	19,533	0	19,533
1997	36,268	0	36,268	22,037	0	22,037
1979-1997	583,862	0	583,862	350,784	152,261	503,045

CLEARVIEW DISTRICT - *147524*

ONC Dates: Named - 1957, Last Update in 1965

Counties - OKFUSKEE — Estimated Total Acres - 2,000

Production	Oil	Condensate	Total Liquids	Assoc. Gas	Natural Gas	Total Gas
1994	23,245	0	23,245	5,587	40,174	45,761
1995	21,560	0	21,560	22	27,573	27,595
1996	20,181	0	20,181	0	60,381	60,381
1997	17,562	0	17,562	0	65,819	65,819
1979-1997	718,429	110	718,539	292,083	1,511,044	1,803,127

CLEARVIEW NORTH - *147617*

ONC Dates: Named - 1955, Last Update in 1955

Counties - OKFUSKEE — Estimated Total Acres - 40

Production	Oil	Condensate	Total Liquids	Assoc. Gas	Natural Gas	Total Gas
1994	0	0	0	0	0	0
1995	0	0	0	0	0	0
1996	0	0	0	0	0	0
1997	0	0	0	0	0	0
1979-1997	0	0	0	0	0	0

CLEARVIEW WEST - *147772*

ONC Dates: Named - 1962, Last Update in 1962

Counties - OKFUSKEE — Estimated Total Acres - 40

Production	Oil	Condensate	Total Liquids	Assoc. Gas	Natural Gas	Total Gas
1994	0	0	0	0	0	0
1995	0	0	0	0	0	0
1996	0	0	0	0	0	0
1997	0	0	0	0	0	0
1979-1997	0	0	0	0	0	0

CLEVELAND - *148237*

ONC Dates: Named - 1904, Last Update in 1954

Counties - PAWNEE — Estimated Total Acres - 4,080

Production	Oil	Condensate	Total Liquids	Assoc. Gas	Natural Gas	Total Gas
1994	88,316	0	88,316	17,037	5,301	22,338
1995	84,511	0	84,511	8,210	9,439	17,649
1996	82,900	0	82,900	2,126	4,290	6,416
1997	81,625	0	81,625	4,178	4,861	9,039
1979-1997	2,542,435	0	2,542,435	1,068,858	84,325	1,153,183

CLEVELAND EAST - *148268*

ONC Dates: Named - 1954, Last Update in 1954

Counties - OSAGE, PAWNEE — Estimated Total Acres - 240

Production	Oil	Condensate	Total Liquids	Assoc. Gas	Natural Gas	Total Gas
1994	0	0	0	0	0	0
1995	0	0	0	0	0	0
1996	0	0	0	0	0	0
1997	0	0	0	0	0	0
1979-1997	0	0	0	0	0	0

CLINTON - *148733*

ONC Dates: Named - 1981, Last Update in 1990

Counties - CUSTER — Estimated Total Acres - 14,720

Production	Oil	Condensate	Total Liquids	Assoc. Gas	Natural Gas	Total Gas
1994	0	15,459	15,459	0	2,444,559	2,444,559
1995	0	16,917	16,917	0	2,792,279	2,792,279
1996	0	19,485	19,485	0	3,484,048	3,484,048
1997	375	9,125	9,500	0	2,832,067	2,832,067
1979-1997	52,766	644,527	697,293	428	88,293,672	88,294,100

CLINTON EAST - *148745*

ONC Dates: Named - 1980, Last Update in 1990

Counties - CUSTER — Estimated Total Acres - 10,880

Production	Oil	Condensate	Total Liquids	Assoc. Gas	Natural Gas	Total Gas
1994	0	64,372	64,372	542,504	5,739,487	6,281,991
1995	4,292	43,770	48,062	490,010	4,487,186	4,977,196
1996	3,764	37,501	41,265	61,825	3,788,840	3,850,665
1997	765	35,689	36,454	6,748	3,707,462	3,714,210
1979-1997	97,425	2,579,979	2,677,404	7,577,600	190,481,222	198,058,822

CLINTON NORTH - *148795*

ONC Dates: Named - 1981, Last Update in 1984

Counties - CUSTER

Estimated Total Acres - 1,280

Production	Oil	Condensate	Total Liquids	Assoc. Gas	Natural Gas	Total Gas
1994	0	0	0	0	0	0
1995	0	0	0	0	0	0
1996	0	0	0	0	0	0
1997	0	0	0	0	0	0
1979-1997	0	0	0	0	61,164	61,164

CLINTON SOUTH - *148826*

ONC Dates: Named - 1982, Last Update in 1984

Counties - CUSTER, WASHITA

Estimated Total Acres - 3,840

Production	Oil	Condensate	Total Liquids	Assoc. Gas	Natural Gas	Total Gas
1994	0	119	119	0	100,209	100,209
1995	0	0	0	0	66,924	66,924
1996	0	0	0	0	48,420	48,420
1997	0	0	0	0	62,309	62,309
1979-1997	0	292	292	0	3,444,068	3,444,068

CLOUDCHIEF NW - *000511*

ONC Dates: Named - 1981, Last Update in 1984

Counties - WASHITA

Estimated Total Acres - 3,200

Production	Oil	Condensate	Total Liquids	Assoc. Gas	Natural Gas	Total Gas
1994	0	31	31	0	55,135	55,135
1995	0	162	162	0	24,451	24,451
1996	0	0	0	0	23,732	23,732
1997	0	0	0	0	18,789	18,789
1979-1997	0	663	663	0	1,098,433	1,098,433

CLYDE EAST - *149384*

ONC Dates: Named - 1962, Last Update in 1962

Counties - GRANT

Estimated Total Acres - 40

Production	Oil	Condensate	Total Liquids	Assoc. Gas	Natural Gas	Total Gas
1994	0	0	0	0	0	0
1995	0	0	0	0	0	0
1996	0	0	0	0	0	0
1997	0	0	0	0	0	0
1979-1997	0	0	0	0	0	0

CLYDE SOUTH - *002684*

ONC Dates: Named - 1982, Last Update in 1993

Counties - GRANT

Estimated Total Acres - 80

Production	Oil	Condensate	Total Liquids	Assoc. Gas	Natural Gas	Total Gas
1994	177	0	177	2,605	0	2,605
1995	0	0	0	0	0	0
1996	0	0	0	0	0	0
1997	0	0	0	0	0	0
1979-1997	16,240	0	16,240	67,892	0	67,892

COALGATE - *150113*

ONC Dates: Named - 1960, Last Update in 1988

Counties - COAL

Estimated Total Acres - 80

Production	Oil	Condensate	Total Liquids	Assoc. Gas	Natural Gas	Total Gas
1994	0	0	0	0	0	0
1995	0	0	0	0	0	0
1996	0	0	0	0	0	0
1997	0	0	0	0	0	0
1979-1997	1,149	0	1,149	0	0	0

COALGATE EAST - *014005*

ONC Dates: Named - 1991, Last Update in 1991

Counties - COAL

Estimated Total Acres - 640

Production	Oil	Condensate	Total Liquids	Assoc. Gas	Natural Gas	Total Gas
1994	0	0	0	0	0	0
1995	0	0	0	0	0	0
1996	0	0	0	0	0	0
1997	0	0	0	0	0	0
1979-1997	0	0	0	0	19,222	19,222

COALGATE NE - *150121*

ONC Dates: Named - 1978, Last Update in 1991

Counties - COAL

Estimated Total Acres - 1,600

Production	Oil	Condensate	Total Liquids	Assoc. Gas	Natural Gas	Total Gas
1994	0	0	0	0	0	0
1995	0	0	0	0	38,536	38,536
1996	0	0	0	0	38,234	38,234
1997	0	0	0	0	46,469	46,469
1979-1997	0	0	0	0	585,184	585,184

COALGATE NORTH - *011936*

ONC Dates: Named - 1987, Last Update in 1989

Counties - COAL

Estimated Total Acres - 1,920

Production	Oil	Condensate	Total Liquids	Assoc. Gas	Natural Gas	Total Gas
1994	0	0	0	0	261,655	261,655
1995	0	0	0	0	170,675	170,675
1996	0	0	0	0	144,993	144,993
1997	0	0	0	0	148,185	148,185
1979-1997	0	0	0	0	3,777,083	3,777,083

COALGATE SW - *012142*

ONC Dates: Named - 1973, Last Update in 1988

Counties - COAL

Estimated Total Acres - 1,120

Production	Oil	Condensate	Total Liquids	Assoc. Gas	Natural Gas	Total Gas
1994	1,794	0	1,794	0	87,100	87,100
1995	1,626	0	1,626	0	75,224	75,224
1996	1,415	0	1,415	0	64,145	64,145
1997	1,260	0	1,260	0	61,539	61,539
1979-1997	73,427	581	74,008	11,035	1,635,731	1,646,766

COALGATE WEST - *013770*

ONC Dates: Named - 1990, Last Update in 1991

Counties - COAL

Estimated Total Acres - 80

Production	Oil	Condensate	Total Liquids	Assoc. Gas	Natural Gas	Total Gas
1994	0	0	0	0	123,576	123,576
1995	0	0	0	0	70,711	70,711
1996	0	0	0	0	30,428	30,428
1997	0	0	0	0	29,762	29,762
1979-1997	1,254	0	1,254	0	990,581	990,581

COALTON - *150206*

ONC Dates: Named - 1907, Last Update in 1963

Counties - MCINTOSH, OKMULGEE

Estimated Total Acres - 6,320

Production	Oil	Condensate	Total Liquids	Assoc. Gas	Natural Gas	Total Gas
1994	8,129	2,012	10,141	7,810	266,316	274,126
1995	7,973	3,124	11,097	7,184	246,884	254,068
1996	6,308	1,524	7,832	8,004	232,515	240,519
1997	6,189	524	6,713	7,939	229,781	237,720
1979-1997	218,409	9,652	228,061	410,969	10,006,870	10,417,839

COALTON NORTH - *150237*

ONC Dates: Named - 1953, Last Update in 1953

Counties - OKMULGEE

Estimated Total Acres - 440

Production	Oil	Condensate	Total Liquids	Assoc. Gas	Natural Gas	Total Gas
1994	2,177	0	2,177	0	17,125	17,125
1995	1,673	0	1,673	0	17,628	17,628
1996	2,639	0	2,639	0	13,472	13,472
1997	2,144	0	2,144	0	4,700	4,700
1979-1997	118,900	0	118,900	239,255	384,098	623,353

CODY - *150981*

ONC Dates: Named - 1954, Last Update in 1996

Counties - PAWNEE

Estimated Total Acres - 120

Production	Oil	Condensate	Total Liquids	Assoc. Gas	Natural Gas	Total Gas
1994	2,048	0	2,048	0	0	0
1995	2,443	0	2,443	0	0	0
1996	2,477	0	2,477	0	0	0
1997	1,673	0	1,673	0	0	0
1979-1997	42,049	0	42,049	0	0	0

CODY SW - *151074*

ONC Dates: Named - 1955, Last Update in 1996

Counties - PAWNEE

Estimated Total Acres - 200

Production	Oil	Condensate	Total Liquids	Assoc. Gas	Natural Gas	Total Gas
1994	604	0	604	0	0	0
1995	534	0	534	0	0	0
1996	0	0	0	0	0	0
1997	0	0	0	0	0	0
1979-1997	37,828	0	37,828	0	0	0

COFFEYVILLE SOUTH - *151415*

ONC Dates: Named - 1915, Last Update in 1978

Counties - NOWATA

Estimated Total Acres - 7,680

Production	Oil	Condensate	Total Liquids	Assoc. Gas	Natural Gas	Total Gas
1994	5,877	0	5,877	0	0	0
1995	3,615	0	3,615	0	3,918	3,918
1996	2,650	0	2,650	0	479	479
1997	5,850	0	5,850	0	0	0
1979-1997	83,621	0	83,621	0	676,548	676,548

COLE DISTRICT - *152469*

ONC Dates: Named - 1958, Last Update in 1958

Counties - MUSKOGEE, OKMULGEE — Estimated Total Acres - 5,040

Production	Oil	Condensate	Total Liquids	Assoc. Gas	Natural Gas	Total Gas
1994	10,553	0	10,553	8,008	26,680	34,688
1995	11,173	0	11,173	4,000	15,277	19,277
1996	10,195	0	10,195	3,412	21,648	25,060
1997	7,887	0	7,887	3,247	24,087	27,334
1979-1997	414,460	1,167	415,627	260,392	940,913	1,201,305

COLLINSVILLE - *154205*

ONC Dates: Named - 1911, Last Update in 1941

Counties - ROGERS, TULSA — Estimated Total Acres - 3,200

Production	Oil	Condensate	Total Liquids	Assoc. Gas	Natural Gas	Total Gas
1994	2,544	0	2,544	0	1,607	1,607
1995	2,353	0	2,353	0	621	621
1996	1,879	0	1,879	0	104	104
1997	2,051	0	2,051	0	0	0
1979-1997	100,852	0	100,852	15,125	16,988	32,113

COLONY NW - *154659*

ONC Dates: Named - 1980, Last Update in 1990

Counties - WASHITA — Estimated Total Acres - 14,080

Production	Oil	Condensate	Total Liquids	Assoc. Gas	Natural Gas	Total Gas
1994	0	16,138	16,138	0	5,729,858	5,729,858
1995	0	13,807	13,807	0	5,297,712	5,297,712
1996	0	13,153	13,153	0	5,050,490	5,050,490
1997	0	10,400	10,400	0	4,310,810	4,310,810
1979-1997	15,586	169,933	185,519	0	99,146,435	99,146,435

COLONY WEST - *154701*

ONC Dates: Named - 1980, Last Update in 1984

Counties - WASHITA — Estimated Total Acres - 3,840

Production	Oil	Condensate	Total Liquids	Assoc. Gas	Natural Gas	Total Gas
1994	0	736	736	0	160,829	160,829
1995	0	905	905	0	148,817	148,817
1996	0	825	825	0	132,988	132,988
1997	0	670	670	0	171,628	171,628
1979-1997	7,774	18,230	26,004	5,260	4,059,773	4,065,033

COMANCHE LAKE - *155724*

ONC Dates: Named - 1948, Last Update in 1955

Counties - STEPHENS — Estimated Total Acres - 240

Production	Oil	Condensate	Total Liquids	Assoc. Gas	Natural Gas	Total Gas
1994	0	0	0	0	0	0
1995	0	0	0	0	0	0
1996	0	0	0	0	0	0
1997	0	0	0	0	0	0
1979-1997	0	0	0	0	32,324	32,324

COMANCHE LAKE DIST SOUTH - *155755*

ONC Dates: Named - 1946, Last Update in 1955

Counties - STEPHENS — Estimated Total Acres - 160

Production	Oil	Condensate	Total Liquids	Assoc. Gas	Natural Gas	Total Gas
1994	0	0	0	0	0	0
1995	0	0	0	0	0	0
1996	0	0	0	0	0	0
1997	0	0	0	0	0	0
1979-1997	2,126	0	2,126	0	0	0

COMANCHE LAKE NORTH - *004368*

ONC Dates: Named - 1983, Last Update in 1983

Counties - STEPHENS — Estimated Total Acres - 40

Production	Oil	Condensate	Total Liquids	Assoc. Gas	Natural Gas	Total Gas
1994	528	0	528	0	0	0
1995	343	0	343	0	0	0
1996	523	0	523	0	0	0
1997	500	0	500	0	0	0
1979-1997	17,456	0	17,456	0	0	0

COMO - *156220*

ONC Dates: Named - 1959, Last Update in 1993

Counties - BEAVER — Estimated Total Acres - 3,960

Production	Oil	Condensate	Total Liquids	Assoc. Gas	Natural Gas	Total Gas
1994	2,060	0	2,060	37,988	0	37,988
1995	914	0	914	45,568	0	45,568
1996	2,023	0	2,023	45,643	194	45,837
1997	2,000	0	2,000	39,275	0	39,275
1979-1997	199,411	4,209	203,620	1,627,878	9,969	1,637,847

COMO NW - *156313*

ONC Dates: Named - 1968, Last Update in 1968

Counties - BEAVER — Estimated Total Acres - 40

Production	Oil	Condensate	Total Liquids	Assoc. Gas	Natural Gas	Total Gas
1994	0	0	0	0	0	0
1995	0	0	0	0	0	0
1996	0	0	0	0	0	0
1997	0	0	0	0	0	0
1979-1997	0	0	0	0	0	0

COMO SE - *156344*

ONC Dates: Named - 1960, Last Update in 1993

Counties - BEAVER — Estimated Total Acres - 7,800

Production	Oil	Condensate	Total Liquids	Assoc. Gas	Natural Gas	Total Gas
1994	49,260	559	49,819	221,909	0	221,909
1995	44,081	0	44,081	182,801	0	182,801
1996	41,434	0	41,434	177,150	0	177,150
1997	36,875	0	36,875	166,741	1,611	168,352
1979-1997	1,755,457	19,966	1,775,423	6,851,147	353,989	7,205,136

COMO SW - *156406*

ONC Dates: Named - 1959, Last Update in 1993

Counties - BEAVER — Estimated Total Acres - 3,200

Production	Oil	Condensate	Total Liquids	Assoc. Gas	Natural Gas	Total Gas
1994	7,262	324	7,586	45,557	25,877	71,434
1995	7,755	0	7,755	23,182	38,491	61,673
1996	7,134	0	7,134	23,387	32,897	56,284
1997	7,962	0	7,962	28,652	35,086	63,738
1979-1997	857,749	5,790	863,539	3,384,213	1,061,133	4,445,346

CONCHARTY HILLS - *156685*

ONC Dates: Named - 1949, Last Update in 1958

Counties - WAGONER — Estimated Total Acres - 200

Production	Oil	Condensate	Total Liquids	Assoc. Gas	Natural Gas	Total Gas
1994	1,516	0	1,516	0	0	0
1995	1,169	0	1,169	0	0	0
1996	1,355	0	1,355	0	0	0
1997	1,195	0	1,195	0	0	0
1979-1997	18,398	0	18,398	0	0	0

CONCHO - *156716*

ONC Dates: Named - 1980, Last Update in 1996

Counties - CANADIAN — Estimated Total Acres - 5,120

Production	Oil	Condensate	Total Liquids	Assoc. Gas	Natural Gas	Total Gas
1994	2,627	7,509	10,136	66,315	508,380	574,695
1995	2,496	6,631	9,127	71,240	406,461	477,701
1996	4,026	19,651	23,677	63,148	859,482	922,630
1997	4,666	23,409	28,075	61,083	1,021,931	1,083,014
1979-1997	140,601	164,991	305,592	2,189,012	8,737,726	10,926,738

CONCHO NE - *156840*

ONC Dates: Named - 1971, Last Update in 1995

Counties - CANADIAN — Estimated Total Acres - 2,080

Production	Oil	Condensate	Total Liquids	Assoc. Gas	Natural Gas	Total Gas
1994	3,499	4,390	7,889	49,187	149,226	198,413
1995	2,763	5,659	8,422	42,206	141,195	183,401
1996	2,707	6,442	9,149	38,472	171,126	209,598
1997	1,988	3,618	5,606	36,539	134,929	171,468
1979-1997	219,841	173,943	393,784	2,026,159	5,161,205	7,187,364

CONCHO NORTH - *156845*

ONC Dates: Named - 1977, Last Update in 1996

Counties - CANADIAN — Estimated Total Acres - 15,040

Production	Oil	Condensate	Total Liquids	Assoc. Gas	Natural Gas	Total Gas
1994	19,752	12,728	32,480	448,422	492,329	940,751
1995	15,625	10,428	26,053	416,783	407,189	823,972
1996	15,129	8,635	23,764	375,081	379,025	754,106
1997	10,967	5,674	16,641	296,929	355,901	652,830
1979-1997	803,958	570,612	1,374,570	14,073,051	14,995,594	29,068,645

CONWAY NW - *158731*

ONC Dates: Named - 1963, Last Update in 1988

Counties - PONTOTOC — Estimated Total Acres - 40

Production	Oil	Condensate	Total Liquids	Assoc. Gas	Natural Gas	Total Gas
1994	0	0	0	0	0	0
1995	0	0	0	0	0	0
1996	0	0	0	0	0	0
1997	0	0	0	0	0	0
1979-1997	0	0	0	0	0	0

CONWAY SOUTH - *158762*

ONC Dates: Named - 1953, Last Update in 1954

Counties - PONTOTOC — Estimated Total Acres - 80

Production	Oil	Condensate	Total Liquids	Assoc. Gas	Natural Gas	Total Gas
1994	1,277	0	1,277	0	0	0
1995	1,181	0	1,181	0	0	0
1996	1,234	0	1,234	0	0	0
1997	1,265	0	1,265	0	0	0
1979-1997	24,953	0	24,953	0	0	0

COODYS BLUFF - *158855*

ONC Dates: Named - 1904, Last Update in 1941

Counties - NOWATA — Estimated Total Acres - 14,080

Production	Oil	Condensate	Total Liquids	Assoc. Gas	Natural Gas	Total Gas
1994	1,245	0	1,245	0	0	0
1995	1,243	0	1,243	0	0	0
1996	1,242	0	1,242	0	0	0
1997	1,069	0	1,069	0	0	0
1979-1997	28,699	0	28,699	0	1,222,338	1,222,338

COON CREEK - *159475*

ONC Dates: Named - 1946, Last Update in 1996

Counties - LOGAN, OKLAHOMA — Estimated Total Acres - 1,720

Production	Oil	Condensate	Total Liquids	Assoc. Gas	Natural Gas	Total Gas
1994	3,285	0	3,285	707	33,604	34,311
1995	8,822	0	8,822	176	18,757	18,933
1996	11,243	0	11,243	0	26,292	26,292
1997	13,142	0	13,142	0	8,896	8,896
1979-1997	111,519	0	111,519	48,143	774,836	822,979

COON CREEK NE - *159506*

ONC Dates: Named - 1954, Last Update in 1996

Counties - LOGAN, OKLAHOMA — Estimated Total Acres - 1,120

Production	Oil	Condensate	Total Liquids	Assoc. Gas	Natural Gas	Total Gas
1994	516	0	516	0	0	0
1995	527	0	527	0	0	0
1996	352	0	352	0	0	0
1997	179	0	179	0	0	0
1979-1997	25,096	2,310	27,406	271,842	994,268	1,266,110

COON CREEK NORTH - *159537*

ONC Dates: Named - 1963, Last Update in 1995

Counties - LOGAN — Estimated Total Acres - 840

Production	Oil	Condensate	Total Liquids	Assoc. Gas	Natural Gas	Total Gas
1994	26,892	0	26,892	154,776	18,312	173,088
1995	20,163	0	20,163	218,165	20,943	239,108
1996	10,875	0	10,875	115,416	14,830	130,246
1997	6,239	0	6,239	59,571	11,561	71,132
1979-1997	138,766	0	138,766	851,800	329,107	1,180,907

COON CREEK NW - *159568*

ONC Dates: Named - 1954, Last Update in 1996

Counties - LOGAN — Estimated Total Acres - 640

Production	Oil	Condensate	Total Liquids	Assoc. Gas	Natural Gas	Total Gas
1994	728	0	728	13,171	0	13,171
1995	487	0	487	11,815	0	11,815
1996	649	0	649	10,905	0	10,905
1997	313	0	313	9,601	0	9,601
1979-1997	52,441	0	52,441	331,250	1,999	333,249

COON CREEK WEST - *159599*

ONC Dates: Named - 1962, Last Update in 1996

Counties - OKLAHOMA — Estimated Total Acres - 40

Production	Oil	Condensate	Total Liquids	Assoc. Gas	Natural Gas	Total Gas
1994	0	0	0	0	0	0
1995	0	0	0	0	0	0
1996	0	0	0	0	0	0
1997	0	0	0	0	0	0
1979-1997	538	0	538	0	0	0

COOPER - *159723*

ONC Dates: Named - 1966, Last Update in 1995

Counties - BLAINE — Estimated Total Acres - 9,280

Production	Oil	Condensate	Total Liquids	Assoc. Gas	Natural Gas	Total Gas
1994	25,289	15,640	40,929	280,284	113,117	393,401
1995	43,152	13,871	57,023	343,878	97,719	441,597
1996	43,124	10,570	53,694	322,573	176,181	498,754
1997	43,392	8,891	52,283	438,447	123,374	561,821
1979-1997	724,632	107,011	831,643	6,429,536	1,736,554	8,166,090

CORBETT NE - *160904*

ONC Dates: Named - 1981, Last Update in 1981

Counties - CLEVELAND

Estimated Total Acres - 80

Production	Oil	Condensate	Total Liquids	Assoc. Gas	Natural Gas	Total Gas
1994	0	0	0	0	0	0
1995	0	0	0	0	0	0
1996	0	0	0	0	0	0
1997	0	0	0	0	0	0
1979-1997	12,628	0	12,628	0	0	0

CORBETT NW - *160907*

ONC Dates: Named - 1979, Last Update in 1979

Counties - CLEVELAND

Estimated Total Acres - 80

Production	Oil	Condensate	Total Liquids	Assoc. Gas	Natural Gas	Total Gas
1994	0	0	0	0	0	0
1995	0	0	0	0	0	0
1996	0	0	0	0	0	0
1997	0	0	0	0	0	0
1979-1997	2,664	0	2,664	0	0	0

CORBETT SE - *160932*

ONC Dates: Named - 1963, Last Update in 1963

Counties - CLEVELAND

Estimated Total Acres - 40

Production	Oil	Condensate	Total Liquids	Assoc. Gas	Natural Gas	Total Gas
1994	985	0	985	0	0	0
1995	649	0	649	0	0	0
1996	696	0	696	0	0	0
1997	477	0	477	0	0	0
1979-1997	18,272	0	18,272	0	0	0

CORBETT SOUTH - *160963*

ONC Dates: Named - 1950, Last Update in 1950

Counties - CLEVELAND

Estimated Total Acres - 40

Production	Oil	Condensate	Total Liquids	Assoc. Gas	Natural Gas	Total Gas
1994	0	0	0	0	0	0
1995	0	0	0	0	0	0
1996	0	0	0	0	0	0
1997	0	0	0	0	0	0
1979-1997	0	0	0	0	0	0

CORBETT WEST - *160994*

ONC Dates: Named - 1945, Last Update in 1981

Counties - CLEVELAND

Estimated Total Acres - 120

Production	Oil	Condensate	Total Liquids	Assoc. Gas	Natural Gas	Total Gas
1994	3,159	0	3,159	0	0	0
1995	2,127	0	2,127	0	0	0
1996	3,442	0	3,442	0	0	0
1997	2,581	0	2,581	0	0	0
1979-1997	75,797	0	75,797	0	0	0

CORDELL SOUTH - *008470*

ONC Dates: Named - 1984, Last Update in 1984

Counties - WASHITA

Estimated Total Acres - 640

Production	Oil	Condensate	Total Liquids	Assoc. Gas	Natural Gas	Total Gas
1994	0	0	0	0	0	0
1995	0	0	0	0	0	0
1996	0	0	0	0	0	0
1997	0	0	0	0	0	0
1979-1997	0	0	0	0	0	0

CORINE DISTRICT - *161521*

ONC Dates: Named - 1949, Last Update in 1958

Counties - WAGONER

Estimated Total Acres - 720

Production	Oil	Condensate	Total Liquids	Assoc. Gas	Natural Gas	Total Gas
1994	1,289	0	1,289	0	0	0
1995	230	0	230	0	0	0
1996	0	0	0	0	0	0
1997	0	0	0	0	0	0
1979-1997	14,245	0	14,245	4,667	15,355	20,022

CORN - *161862*

ONC Dates: Named - 1993, Last Update in 1993

Counties - WASHITA

Estimated Total Acres - 640

Production	Oil	Condensate	Total Liquids	Assoc. Gas	Natural Gas	Total Gas
1994	0	0	0	0	429,884	429,884
1995	0	0	0	0	279,442	279,442
1996	0	0	0	0	122,042	122,042
1997	0	0	0	0	119,660	119,660
1979-1997	0	0	0	0	1,490,148	1,490,148

CORN DISTRICT - *161867*

ONC Dates: Named - (NA), Last Update in 1995

Counties - CLEVELAND, MCCLAIN — Estimated Total Acres - 9,160

Production	Oil	Condensate	Total Liquids	Assoc. Gas	Natural Gas	Total Gas
1994	251,045	3,207	254,252	699,373	61,819	761,192
1995	215,752	6,351	222,103	586,137	62,882	649,019
1996	190,612	5,309	195,921	544,057	79,089	623,146
1997	171,252	1,482	172,734	485,085	123,009	608,094
1979-1997	12,072,515	42,438	12,114,953	34,614,431	2,358,234	36,972,665

CORNISH SE - *162234*

ONC Dates: Named - 1972, Last Update in 1972

Counties - JEFFERSON — Estimated Total Acres - 160

Production	Oil	Condensate	Total Liquids	Assoc. Gas	Natural Gas	Total Gas
1994	3,127	0	3,127	2,971	0	2,971
1995	2,369	0	2,369	1,338	0	1,338
1996	1,677	0	1,677	867	0	867
1997	1,461	0	1,461	400	0	400
1979-1997	114,291	0	114,291	29,917	0	29,917

CORNISH SW - *162244*

ONC Dates: Named - 1981, Last Update in 1981

Counties - JEFFERSON — Estimated Total Acres - 80

Production	Oil	Condensate	Total Liquids	Assoc. Gas	Natural Gas	Total Gas
1994	0	0	0	0	0	0
1995	0	0	0	0	0	0
1996	0	0	0	0	0	0
1997	0	0	0	0	0	0
1979-1997	0	0	0	0	0	0

CORNISH WEST - *162247*

ONC Dates: Named - 1979, Last Update in 1983

Counties - JEFFERSON — Estimated Total Acres - 720

Production	Oil	Condensate	Total Liquids	Assoc. Gas	Natural Gas	Total Gas
1994	0	0	0	0	0	0
1995	0	0	0	0	0	0
1996	0	0	0	0	0	0
1997	0	0	0	0	0	0
1979-1997	78,031	0	78,031	0	0	0

COTTINGHAM EAST - *163722*

ONC Dates: Named - 1954, Last Update in 1954

Counties - PAYNE — Estimated Total Acres - 160

Production	Oil	Condensate	Total Liquids	Assoc. Gas	Natural Gas	Total Gas
1994	0	0	0	0	0	0
1995	0	0	0	0	0	0
1996	0	0	0	0	0	0
1997	0	0	0	0	0	0
1979-1997	0	0	0	0	0	0

COTTINGHAM NE - *163753*

ONC Dates: Named - 1954, Last Update in 1984

Counties - PAYNE — Estimated Total Acres - 160

Production	Oil	Condensate	Total Liquids	Assoc. Gas	Natural Gas	Total Gas
1994	0	0	0	0	0	0
1995	0	0	0	0	0	0
1996	0	0	0	0	0	0
1997	0	0	0	0	0	0
1979-1997	0	0	0	0	0	0

COTTONWOOD CREEK - *164280*

ONC Dates: Named - 1987, Last Update in 1993

Counties - CARTER — Estimated Total Acres - 960

Production	Oil	Condensate	Total Liquids	Assoc. Gas	Natural Gas	Total Gas
1994	312,090	0	312,090	249,181	0	249,181
1995	236,616	0	236,616	193,914	0	193,914
1996	211,409	0	211,409	166,387	0	166,387
1997	193,683	0	193,683	163,151	0	163,151
1979-1997	7,332,476	0	7,332,476	5,844,622	0	5,844,622

COUNCIL CREEK - *164931*

ONC Dates: Named - 1945, Last Update in 1996

Counties - PAYNE — Estimated Total Acres - 840

Production	Oil	Condensate	Total Liquids	Assoc. Gas	Natural Gas	Total Gas
1994	1,852	0	1,852	0	0	0
1995	2,074	0	2,074	0	0	0
1996	2,934	0	2,934	0	0	0
1997	1,451	0	1,451	0	0	0
1979-1997	54,119	0	54,119	22,527	8,981	31,508

Production by Field

COUNCIL CREEK NORTH - *000530*

ONC Dates: Named - 1979, Last Update in 1996

Counties - PAYNE — Estimated Total Acres - 520

Production	Oil	Condensate	Total Liquids	Assoc. Gas	Natural Gas	Total Gas
1994	0	0	0	0	0	0
1995	0	0	0	0	0	0
1996	0	0	0	0	0	0
1997	0	0	0	0	0	0
1979-1997	27,711	0	27,711	0	0	0

COUNCIL CREEK SE - *164941*

ONC Dates: Named - 1975, Last Update in 1996

Counties - PAYNE — Estimated Total Acres - 40

Production	Oil	Condensate	Total Liquids	Assoc. Gas	Natural Gas	Total Gas
1994	0	0	0	0	0	0
1995	0	0	0	0	0	0
1996	0	0	0	0	0	0
1997	0	0	0	0	0	0
1979-1997	0	0	0	0	0	0

COUNCIL CREEK SW - *164962*

ONC Dates: Named - 1947, Last Update in 1996

Counties - PAYNE — Estimated Total Acres - 480

Production	Oil	Condensate	Total Liquids	Assoc. Gas	Natural Gas	Total Gas
1994	6,048	0	6,048	0	0	0
1995	4,453	0	4,453	0	2,708	2,708
1996	4,329	0	4,329	0	4,611	4,611
1997	2,446	0	2,446	0	4,940	4,940
1979-1997	189,407	0	189,407	38,220	12,259	50,479

COUNCIL HILL DISTRICT - *165024*

ONC Dates: Named - 1958, Last Update in 1958

Counties - MUSKOGEE — Estimated Total Acres - 4,240

Production	Oil	Condensate	Total Liquids	Assoc. Gas	Natural Gas	Total Gas
1994	19,077	0	19,077	8,234	17,413	25,647
1995	15,671	0	15,671	6,522	13,128	19,650
1996	12,175	0	12,175	13,373	15,296	28,669
1997	11,487	0	11,487	7,225	16,868	24,093
1979-1997	415,040	0	415,040	328,310	1,152,719	1,481,029

COUNCIL HILL SOUTH - *XX0215*

ONC Dates: Named - 1996, Last Update in 1998

Counties - MCINTOSH — Estimated Total Acres - 640

Production	Oil	Condensate	Total Liquids	Assoc. Gas	Natural Gas	Total Gas
1994	0	0	0	0	0	0
1995	0	0	0	0	0	0
1996	0	0	0	0	0	0
1997	0	0	0	0	17,548	17,548
1979-1997	0	0	0	0	17,548	17,548

COUNCIL HILL TOWNSITE - *165055*

ONC Dates: Named - 1967, Last Update in 1998

Counties - MCINTOSH — Estimated Total Acres - 1,120

Production	Oil	Condensate	Total Liquids	Assoc. Gas	Natural Gas	Total Gas
1994	0	0	0	0	93,646	93,646
1995	0	0	0	0	51,175	51,175
1996	0	0	0	0	48,529	48,529
1997	0	0	0	0	30,850	30,850
1979-1997	0	0	0	0	972,260	972,260

COURTNEY NE - *000531*

ONC Dates: Named - 1981, Last Update in 1982

Counties - LOVE — Estimated Total Acres - 40

Production	Oil	Condensate	Total Liquids	Assoc. Gas	Natural Gas	Total Gas
1994	0	0	0	0	0	0
1995	0	0	0	0	0	0
1996	0	0	0	0	0	0
1997	0	0	0	0	0	0
1979-1997	7,227	0	7,227	0	0	0

COURTNEY SE - *165493*

ONC Dates: Named - 1978, Last Update in 1978

Counties - LOVE — Estimated Total Acres - 40

Production	Oil	Condensate	Total Liquids	Assoc. Gas	Natural Gas	Total Gas
1994	0	0	0	0	0	0
1995	0	0	0	0	0	0
1996	0	0	0	0	0	0
1997	0	0	0	0	0	0
1979-1997	2,588	0	2,588	0	0	0

COVINGTON SOUTH - *165892*

ONC Dates: Named - 1976, Last Update in 1995

Counties - GARFIELD — Estimated Total Acres - 120

Production	Oil	Condensate	Total Liquids	Assoc. Gas	Natural Gas	Total Gas
1994	0	0	0	0	0	0
1995	0	0	0	0	0	0
1996	0	0	0	0	0	0
1997	0	0	0	0	0	0
1979-1997	3,130	0	3,130	3,918	0	3,918

COVINGTON WEST - *165923*

ONC Dates: Named - 1967, Last Update in 1995

Counties - GARFIELD — Estimated Total Acres - 5,040

Production	Oil	Condensate	Total Liquids	Assoc. Gas	Natural Gas	Total Gas
1994	1,216	0	1,216	123,372	0	123,372
1995	1,076	0	1,076	112,886	0	112,886
1996	1,379	0	1,379	96,045	0	96,045
1997	681	0	681	91,469	0	91,469
1979-1997	139,497	2,329	141,826	4,265,439	154,305	4,419,744

COWDEN SOUTH - *166357*

ONC Dates: Named - 1983, Last Update in 1983

Counties - WASHITA — Estimated Total Acres - 640

Production	Oil	Condensate	Total Liquids	Assoc. Gas	Natural Gas	Total Gas
1994	0	0	0	0	0	0
1995	0	0	0	0	0	0
1996	0	0	0	0	0	0
1997	0	0	0	0	0	0
1979-1997	0	0	0	0	686,665	686,665

COWETA DISTRICT - *166481*

ONC Dates: Named - 1958, Last Update in 1958

Counties - WAGONER — Estimated Total Acres - 8,920

Production	Oil	Condensate	Total Liquids	Assoc. Gas	Natural Gas	Total Gas
1994	15,895	0	15,895	0	285	285
1995	11,978	0	11,978	0	0	0
1996	9,782	0	9,782	0	0	0
1997	8,718	0	8,718	0	0	0
1979-1997	449,045	38,811	487,856	35,959	243,199	279,158

COYLE - *167163*

ONC Dates: Named - 1938, Last Update in 1995

Counties - PAYNE — Estimated Total Acres - 1,120

Production	Oil	Condensate	Total Liquids	Assoc. Gas	Natural Gas	Total Gas
1994	11,589	0	11,589	0	0	0
1995	8,354	0	8,354	2,442	0	2,442
1996	6,648	0	6,648	0	0	0
1997	6,222	0	6,222	0	0	0
1979-1997	397,117	0	397,117	118,303	91,956	210,259

COYLE MIDDLE - *167194*

ONC Dates: Named - 1952, Last Update in 1995

Counties - PAYNE — Estimated Total Acres - 200

Production	Oil	Condensate	Total Liquids	Assoc. Gas	Natural Gas	Total Gas
1994	3,067	0	3,067	0	0	0
1995	3,179	0	3,179	0	0	0
1996	2,704	0	2,704	0	0	0
1997	2,415	0	2,415	0	0	0
1979-1997	53,879	0	53,879	0	0	0

COYLE NORTH - *167225*

ONC Dates: Named - 1942, Last Update in 1996

Counties - PAYNE — Estimated Total Acres - 840

Production	Oil	Condensate	Total Liquids	Assoc. Gas	Natural Gas	Total Gas
1994	1,976	0	1,976	0	0	0
1995	5,940	0	5,940	0	0	0
1996	3,066	0	3,066	0	0	0
1997	2,776	0	2,776	0	0	0
1979-1997	112,877	0	112,877	52,831	15,483	68,314

COYLE NW - *167246*

ONC Dates: Named - 1975, Last Update in 1995

Counties - PAYNE — Estimated Total Acres - 40

Production	Oil	Condensate	Total Liquids	Assoc. Gas	Natural Gas	Total Gas
1994	0	0	0	0	0	0
1995	0	0	0	0	0	0
1996	0	0	0	0	0	0
1997	0	0	0	0	0	0
1979-1997	1,827	0	1,827	542	0	542

Production by Field

COYLE SE - *167256*

ONC Dates: Named - 1951, Last Update in 1995

Counties - LOGAN

Estimated Total Acres - 320

Production	Oil	Condensate	Total Liquids	Assoc. Gas	Natural Gas	Total Gas
1994	4,409	0	4,409	334	13,138	13,472
1995	2,588	0	2,588	0	14,764	14,764
1996	1,537	0	1,537	0	25	25
1997	938	0	938	0	298	298
1979-1997	65,912	0	65,912	17,674	147,391	165,065

COYLE SOUTH - *167287*

ONC Dates: Named - 1947, Last Update in 1995

Counties - LOGAN

Estimated Total Acres - 3,200

Production	Oil	Condensate	Total Liquids	Assoc. Gas	Natural Gas	Total Gas
1994	45,210	2,305	47,515	7,720	35,902	43,622
1995	54,274	1,696	55,970	99,402	4,618	104,020
1996	49,501	1,443	50,944	141,965	3,138	145,103
1997	25,021	1,492	26,513	43,391	1,832	45,223
1979-1997	1,247,279	22,198	1,269,477	741,589	713,490	1,455,079

COYLE WEST - *167318*

ONC Dates: Named - 1950, Last Update in 1995

Counties - LOGAN

Estimated Total Acres - 320

Production	Oil	Condensate	Total Liquids	Assoc. Gas	Natural Gas	Total Gas
1994	3,110	0	3,110	0	0	0
1995	1,869	0	1,869	0	0	0
1996	1,961	0	1,961	0	0	0
1997	1,408	0	1,408	0	0	0
1979-1997	132,810	0	132,810	0	0	0

CRANE SE - *168481*

ONC Dates: Named - 1962, Last Update in 1990

Counties - CUSTER

Estimated Total Acres - 9,600

Production	Oil	Condensate	Total Liquids	Assoc. Gas	Natural Gas	Total Gas
1994	8,041	3,534	11,575	30,147	484,413	514,560
1995	7,642	2,934	10,576	41,449	481,427	522,876
1996	5,824	2,254	8,078	23,140	404,566	427,706
1997	5,521	2,024	7,545	13,188	366,394	379,582
1979-1997	47,460	66,698	114,158	232,125	9,569,314	9,801,439

CRAWFORD NW - *168946*

ONC Dates: Named - 1966, Last Update in 1984

Counties - ROGER MILLS

Estimated Total Acres - 28,640

Production	Oil	Condensate	Total Liquids	Assoc. Gas	Natural Gas	Total Gas
1994	11,730	8,223	19,953	25,938	843,280	869,218
1995	8,655	6,900	15,555	66,672	830,709	897,381
1996	8,175	5,763	13,938	63,780	828,106	891,886
1997	7,899	4,633	12,532	82,971	840,285	923,256
1979-1997	385,145	206,310	591,455	1,294,426	23,805,112	25,099,538

CRESCENT EAST - *169566*

ONC Dates: Named - 1944, Last Update in 1991

Counties - LOGAN

Estimated Total Acres - 1,680

Production	Oil	Condensate	Total Liquids	Assoc. Gas	Natural Gas	Total Gas
1994	24,458	0	24,458	20,387	0	20,387
1995	22,869	0	22,869	19,298	0	19,298
1996	22,099	0	22,099	19,756	0	19,756
1997	34,530	0	34,530	72,197	0	72,197
1979-1997	986,832	1,836	988,668	1,434,760	0	1,434,760

CRESCENT STAR - *169787*

ONC Dates: Named - 1977, Last Update in 1996

Counties - PAWNEE

Estimated Total Acres - 800

Production	Oil	Condensate	Total Liquids	Assoc. Gas	Natural Gas	Total Gas
1994	1,404	0	1,404	0	0	0
1995	1,134	0	1,134	0	0	0
1996	1,471	0	1,471	0	0	0
1997	1,128	0	1,128	545	0	545
1979-1997	123,196	0	123,196	165,583	9,913	175,496

CRESCENT STAR SOUTH - *169814*

ONC Dates: Named - 1954, Last Update in 1996

Counties - PAWNEE

Estimated Total Acres - 40

Production	Oil	Condensate	Total Liquids	Assoc. Gas	Natural Gas	Total Gas
1994	0	0	0	0	0	0
1995	0	0	0	0	0	0
1996	0	0	0	0	0	0
1997	0	0	0	0	0	0
1979-1997	0	0	0	0	0	0

CRESCENT VALLEY WEST - *169907*

ONC Dates: Named - 1961, Last Update in 1993

Counties - GRANT | Estimated Total Acres - 600

Production	Oil	Condensate	Total Liquids	Assoc. Gas	Natural Gas	Total Gas
1994	1,720	0	1,720	19,989	0	19,989
1995	1,450	0	1,450	18,647	0	18,647
1996	1,193	0	1,193	13,841	0	13,841
1997	904	0	904	6,834	0	6,834
1979-1997	84,754	0	84,754	877,797	0	877,797

CRESCENT-LOVELL - *169659*

ONC Dates: Named - 1949, Last Update in 1979

Counties - LOGAN, KINGFISHER | Estimated Total Acres - 15,800

Production	Oil	Condensate	Total Liquids	Assoc. Gas	Natural Gas	Total Gas
1994	160,280	4,469	164,749	1,649,752	405,290	2,055,042
1995	141,734	3,788	145,522	1,463,394	303,259	1,766,653
1996	162,064	3,524	165,588	1,454,815	276,728	1,731,543
1997	138,262	3,326	141,588	1,594,312	374,275	1,968,587
1979-1997	4,950,826	135,482	5,086,308	44,176,868	10,508,554	54,685,422

CRINER NE - *170589*

ONC Dates: Named - 1958, Last Update in 1981

Counties - MCCLAIN | Estimated Total Acres - 480

Production	Oil	Condensate	Total Liquids	Assoc. Gas	Natural Gas	Total Gas
1994	7,440	0	7,440	2,904	0	2,904
1995	11,631	0	11,631	7,068	0	7,068
1996	13,825	0	13,825	8,394	0	8,394
1997	14,458	0	14,458	6,881	0	6,881
1979-1997	327,216	0	327,216	190,573	0	190,573

CRINER SOUTH - *170620*

ONC Dates: Named - 1970, Last Update in 1981

Counties - MCCLAIN | Estimated Total Acres - 200

Production	Oil	Condensate	Total Liquids	Assoc. Gas	Natural Gas	Total Gas
1994	4,583	0	4,583	2,278	0	2,278
1995	3,624	0	3,624	3,228	0	3,228
1996	5,834	0	5,834	3,239	0	3,239
1997	5,293	0	5,293	3,672	0	3,672
1979-1997	206,069	0	206,069	205,862	0	205,862

CRINER SW - *170651*

ONC Dates: Named - 1961, Last Update in 1981

Counties - MCCLAIN | Estimated Total Acres - 240

Production	Oil	Condensate	Total Liquids	Assoc. Gas	Natural Gas	Total Gas
1994	1,698	0	1,698	10,010	0	10,010
1995	1,298	0	1,298	7,587	0	7,587
1996	1,530	0	1,530	7,031	0	7,031
1997	644	0	644	4,918	0	4,918
1979-1997	170,951	0	170,951	229,770	0	229,770

CRINER WEST - *170682*

ONC Dates: Named - 1959, Last Update in 1997

Counties - MCCLAIN | Estimated Total Acres - 720

Production	Oil	Condensate	Total Liquids	Assoc. Gas	Natural Gas	Total Gas
1994	914	0	914	0	0	0
1995	713	0	713	0	0	0
1996	692	0	692	0	0	0
1997	791	0	791	0	0	0
1979-1997	115,368	0	115,368	0	0	0

CROMWELL - *171209*

ONC Dates: Named - 1922, Last Update in 1947

Counties - OKFUSKEE, SEMINOLE | Estimated Total Acres - 4,880

Production	Oil	Condensate	Total Liquids	Assoc. Gas	Natural Gas	Total Gas
1994	113,245	0	113,245	133,021	0	133,021
1995	99,166	0	99,166	111,956	0	111,956
1996	192,317	0	192,317	115,495	0	115,495
1997	229,796	0	229,796	181,910	0	181,910
1979-1997	2,233,737	0	2,233,737	1,714,348	62,723	1,777,071

CROMWELL EAST - *171240*

ONC Dates: Named - 1940, Last Update in 1945

Counties - OKFUSKEE | Estimated Total Acres - 1,240

Production	Oil	Condensate	Total Liquids	Assoc. Gas	Natural Gas	Total Gas
1994	11,270	0	11,270	0	0	0
1995	12,156	0	12,156	0	0	0
1996	12,603	0	12,603	0	0	0
1997	14,188	0	14,188	0	0	0
1979-1997	383,205	0	383,205	41,289	1,201	42,490

CROMWELL SOUTH - *171302*

ONC Dates: Named - 1955, Last Update in 1995

Counties - SEMINOLE — Estimated Total Acres - 2,280

Production	Oil	Condensate	Total Liquids	Assoc. Gas	Natural Gas	Total Gas
1994	25,737	1,517	27,254	27,721	11,127	38,848
1995	21,056	979	22,035	21,907	11,499	33,406
1996	17,894	624	18,518	17,195	12,535	29,730
1997	15,899	777	16,676	17,697	6,941	24,638
1979-1997	895,827	9,441	905,268	1,174,297	408,792	1,583,089

CROSS ROADS NE - *171829*

ONC Dates: Named - 1959, Last Update in 1959

Counties - POTTAWATOMIE — Estimated Total Acres - 40

Production	Oil	Condensate	Total Liquids	Assoc. Gas	Natural Gas	Total Gas
1994	1,603	0	1,603	0	0	0
1995	1,642	0	1,642	0	0	0
1996	26,976	0	26,976	0	0	0
1997	19,401	0	19,401	0	0	0
1979-1997	311,210	0	311,210	0	0	0

CROSS ROADS NORTH - *014499*

ONC Dates: Named - 1992, Last Update in 1992

Counties - POTTAWATOMIE — Estimated Total Acres - 160

Production	Oil	Condensate	Total Liquids	Assoc. Gas	Natural Gas	Total Gas
1994	169	0	169	0	0	0
1995	255	0	255	0	0	0
1996	175	0	175	0	0	0
1997	177	0	177	0	0	0
1979-1997	10,416	0	10,416	0	0	0

CRUCE NORTH - *173038*

ONC Dates: Named - 1945, Last Update in 1962

Counties - STEPHENS — Estimated Total Acres - 1,080

Production	Oil	Condensate	Total Liquids	Assoc. Gas	Natural Gas	Total Gas
1994	23,757	299	24,056	0	4,239	4,239
1995	23,360	8,613	31,973	0	142,676	142,676
1996	21,846	7,508	29,354	0	139,331	139,331
1997	23,515	5,529	29,044	0	109,055	109,055
1979-1997	563,324	21,949	585,273	371,374	645,564	1,016,938

CRUCE NW - *173069*

ONC Dates: Named - 1956, Last Update in 1956

Counties - STEPHENS — Estimated Total Acres - 40

Production	Oil	Condensate	Total Liquids	Assoc. Gas	Natural Gas	Total Gas
1994	0	0	0	0	0	0
1995	0	0	0	0	0	0
1996	0	0	0	0	0	0
1997	0	0	0	0	0	0
1979-1997	0	0	0	0	0	0

CRUCE WEST - *000538*

ONC Dates: Named - 1981, Last Update in 1982

Counties - STEPHENS — Estimated Total Acres - 640

Production	Oil	Condensate	Total Liquids	Assoc. Gas	Natural Gas	Total Gas
1994	0	187	187	0	6,518	6,518
1995	0	181	181	0	7,265	7,265
1996	0	358	358	0	8,481	8,481
1997	0	186	186	0	7,896	7,896
1979-1997	0	11,851	11,851	0	681,410	681,410

CUMBERLAND - *174325*

ONC Dates: Named - 1940, Last Update in 1986

Counties - BRYAN, MARSHALL — Estimated Total Acres - 3,520

Production	Oil	Condensate	Total Liquids	Assoc. Gas	Natural Gas	Total Gas
1994	110,961	1,916	112,877	546,212	1,887,515	2,433,727
1995	78,333	1,271	79,604	307,980	2,929,058	3,237,038
1996	102,281	948	103,229	452,929	3,234,401	3,687,330
1997	89,972	708	90,680	342,007	3,178,038	3,520,045
1979-1997	2,667,622	22,397	2,690,019	12,443,870	43,413,903	55,857,773

CUMMINGS - *174356*

ONC Dates: Named - 1936, Last Update in 1991

Counties - MCINTOSH — Estimated Total Acres - 1,920

Production	Oil	Condensate	Total Liquids	Assoc. Gas	Natural Gas	Total Gas
1994	0	0	0	0	51,540	51,540
1995	0	0	0	0	56,669	56,669
1996	0	0	0	0	34,037	34,037
1997	0	0	0	0	56,261	56,261
1979-1997	0	0	0	0	1,526,011	1,526,011

Production by Field

CURL CREEK - *174666*

ONC Dates: Named - 1935, Last Update in 1978

Counties - NOWATA — Estimated Total Acres - 8,960

Production	Oil	Condensate	Total Liquids	Assoc. Gas	Natural Gas	Total Gas
1994	5,176	0	5,176	1,259	17,947	19,206
1995	4,830	0	4,830	609	14,051	14,660
1996	3,168	0	3,168	24,963	127,299	152,262
1997	12,694	0	12,694	99,370	317,393	416,763
1979-1997	355,461	0	355,461	136,916	665,058	801,974

CURTY - *XX0192*

ONC Dates: Named - 1996, Last Update in 1996

Counties - MCCLAIN — Estimated Total Acres - 160

Production	Oil	Condensate	Total Liquids	Assoc. Gas	Natural Gas	Total Gas
1994	0	0	0	0	0	0
1995	1,605	0	1,605	0	0	0
1996	4,912	0	4,912	0	0	0
1997	2,072	0	2,072	0	0	0
1979-1997	8,589	0	8,589	0	0	0

CURTY SE - *175069*

ONC Dates: Named - 1963, Last Update in 1963

Counties - MCCLAIN — Estimated Total Acres - 40

Production	Oil	Condensate	Total Liquids	Assoc. Gas	Natural Gas	Total Gas
1994	888	0	888	0	0	0
1995	725	0	725	0	0	0
1996	869	0	869	0	0	0
1997	693	0	693	0	0	0
1979-1997	124,085	0	124,085	0	0	0

CURTY SOUTH - *175100*

ONC Dates: Named - 1964, Last Update in 1964

Counties - MCCLAIN — Estimated Total Acres - 40

Production	Oil	Condensate	Total Liquids	Assoc. Gas	Natural Gas	Total Gas
1994	0	0	0	0	0	0
1995	0	0	0	0	0	0
1996	0	0	0	0	0	0
1997	0	0	0	0	0	0
1979-1997	0	0	0	0	0	0

CURTY SW - *175131*

ONC Dates: Named - 1969, Last Update in 1991

Counties - MCCLAIN, GRADY — Estimated Total Acres - 5,600

Production	Oil	Condensate	Total Liquids	Assoc. Gas	Natural Gas	Total Gas
1994	72,025	6,069	78,094	723,630	90,014	813,644
1995	64,143	1,292	65,435	495,323	87,690	583,013
1996	50,409	1,204	51,613	401,916	69,738	471,654
1997	38,128	1,078	39,206	318,013	64,646	382,659
1979-1997	1,434,297	45,628	1,479,925	8,908,145	2,066,891	10,975,036

CUSHING - *175162*

ONC Dates: Named - 1912, Last Update in 1996

Counties - CREEK, PAYNE — Estimated Total Acres - 38,240

Production	Oil	Condensate	Total Liquids	Assoc. Gas	Natural Gas	Total Gas
1994	1,186,125	1,087	1,187,212	766,288	166,530	932,818
1995	1,154,558	1,015	1,155,573	863,262	172,030	1,035,292
1996	1,164,588	393	1,164,981	818,055	190,290	1,008,345
1997	1,114,672	31	1,114,703	697,155	235,147	932,302
1979-1997	34,966,640	9,743	34,976,383	23,411,693	4,739,981	28,151,674

CUSHING TOWNSITE - *175317*

ONC Dates: Named - 1946, Last Update in 1996

Counties - PAYNE — Estimated Total Acres - 520

Production	Oil	Condensate	Total Liquids	Assoc. Gas	Natural Gas	Total Gas
1994	7,737	0	7,737	0	0	0
1995	5,676	0	5,676	0	0	0
1996	5,956	0	5,956	0	0	0
1997	5,198	0	5,198	0	0	0
1979-1997	137,233	0	137,233	129,809	7,002	136,811

CUSTER CITY EAST - *175425*

ONC Dates: Named - 1974, Last Update in 1984

Counties - CUSTER — Estimated Total Acres - 12,800

Production	Oil	Condensate	Total Liquids	Assoc. Gas	Natural Gas	Total Gas
1994	0	7,560	7,560	0	974,338	974,338
1995	150	6,467	6,617	0	923,846	923,846
1996	369	10,782	11,151	0	876,723	876,723
1997	396	6,000	6,396	0	926,182	926,182
1979-1997	36,363	271,649	308,012	22,509	23,108,016	23,130,525

Production by Field

CUSTER CITY NORTH - *175472*

ONC Dates: Named - 1959, Last Update in 1984

Counties - CUSTER | Estimated Total Acres - 14,720

Production	Oil	Condensate	Total Liquids	Assoc. Gas	Natural Gas	Total Gas
1994	11,172	2,997	14,169	446,243	4,476,038	4,922,281
1995	6,609	2,118	8,727	315,163	4,114,909	4,430,072
1996	3,443	2,518	5,961	324,479	4,531,083	4,855,562
1997	4,017	2,783	6,800	212,433	3,777,300	3,989,733
1979-1997	125,068	90,005	215,073	4,093,943	85,967,665	90,061,608

CUSTER CITY SE - *175503*

ONC Dates: Named - 1959, Last Update in 1984

Counties - CUSTER | Estimated Total Acres - 5,120

Production	Oil	Condensate	Total Liquids	Assoc. Gas	Natural Gas	Total Gas
1994	9,396	5,872	15,268	403,955	894,639	1,298,594
1995	7,632	5,025	12,657	418,821	531,253	950,074
1996	6,196	2,457	8,653	396,394	423,128	819,522
1997	4,975	6,941	11,916	256,571	821,936	1,078,507
1979-1997	809,107	854,763	1,663,870	13,108,961	12,909,071	26,018,032

CUSTER CITY SOUTH - *175490*

ONC Dates: Named - 1975, Last Update in 1990

Counties - CUSTER | Estimated Total Acres - 2,560

Production	Oil	Condensate	Total Liquids	Assoc. Gas	Natural Gas	Total Gas
1994	0	7,377	7,377	0	887,107	887,107
1995	0	4,263	4,263	0	585,382	585,382
1996	0	3,533	3,533	0	455,351	455,351
1997	0	2,449	2,449	0	368,553	368,553
1979-1997	11,130	42,020	53,150	0	6,640,657	6,640,657

CYRIL NW - *176798*

ONC Dates: Named - 1956, Last Update in 1986

Counties - CADDO | Estimated Total Acres - 120

Production	Oil	Condensate	Total Liquids	Assoc. Gas	Natural Gas	Total Gas
1994	1,215	0	1,215	0	0	0
1995	1,184	0	1,184	0	0	0
1996	1,078	0	1,078	0	0	0
1997	1,092	0	1,092	0	0	0
1979-1997	26,916	0	26,916	0	0	0

CYRIL WEST - *001016*

ONC Dates: Named - 1982, Last Update in 1986

Counties - CADDO | Estimated Total Acres - 2,560

Production	Oil	Condensate	Total Liquids	Assoc. Gas	Natural Gas	Total Gas
1994	0	0	0	0	107,050	107,050
1995	0	0	0	0	93,507	93,507
1996	0	0	0	0	87,299	87,299
1997	0	0	0	0	100,338	100,338
1979-1997	110	156	266	0	3,110,497	3,110,497

DACOMA EAST - *178016*

ONC Dates: Named - 1962, Last Update in 1963

Counties - ALFALFA | Estimated Total Acres - 640

Production	Oil	Condensate	Total Liquids	Assoc. Gas	Natural Gas	Total Gas
1994	22,162	0	22,162	41,038	7,934	48,972
1995	21,197	0	21,197	39,019	52	39,071
1996	16,970	0	16,970	35,411	0	35,411
1997	13,648	0	13,648	2,279	5,967	8,246
1979-1997	266,174	3,456	269,630	293,500	184,447	477,947

DAGUE - *178295*

ONC Dates: Named - 1961, Last Update in 1961

Counties - TEXAS | Estimated Total Acres - 1,920

Production	Oil	Condensate	Total Liquids	Assoc. Gas	Natural Gas	Total Gas
1994	0	0	0	0	0	0
1995	0	0	0	0	0	0
1996	0	0	0	0	0	0
1997	0	0	0	0	34,770	34,770
1979-1997	327	723	1,050	0	34,770	34,770

DAGUE NE - *178326*

ONC Dates: Named - 1959, Last Update in 1959

Counties - TEXAS | Estimated Total Acres - 40

Production	Oil	Condensate	Total Liquids	Assoc. Gas	Natural Gas	Total Gas
1994	0	0	0	0	18,530	18,530
1995	0	0	0	0	17,516	17,516
1996	0	0	0	0	9,692	9,692
1997	0	0	0	0	6,104	6,104
1979-1997	0	2,406	2,406	0	205,993	205,993

DAGUE SE - *178357*

ONC Dates: Named - 1967, Last Update in 1967

Counties - TEXAS

Estimated Total Acres - 640

Production	Oil	Condensate	Total Liquids	Assoc. Gas	Natural Gas	Total Gas
1994	4,979	0	4,979	0	0	0
1995	528	0	528	0	0	0
1996	1,039	0	1,039	0	0	0
1997	1,226	0	1,226	0	0	0
1979-1997	1,007,669	0	1,007,669	0	0	0

DAGUE SOUTH - *178388*

ONC Dates: Named - 1954, Last Update in 1961

Counties - TEXAS

Estimated Total Acres - 40

Production	Oil	Condensate	Total Liquids	Assoc. Gas	Natural Gas	Total Gas
1994	14,969	0	14,969	0	67,835	67,835
1995	5,131	0	5,131	0	35,279	35,279
1996	3,941	0	3,941	0	33,483	33,483
1997	3,707	0	3,707	0	53,544	53,544
1979-1997	605,280	119	605,399	0	1,397,893	1,397,893

DAISY SE - *005691*

ONC Dates: Named - 1983, Last Update in 1986

Counties - ATOKA

Estimated Total Acres - 1,280

Production	Oil	Condensate	Total Liquids	Assoc. Gas	Natural Gas	Total Gas
1994	0	0	0	0	6,110	6,110
1995	0	0	0	0	0	0
1996	0	0	0	0	19,808	19,808
1997	0	0	0	0	27,103	27,103
1979-1997	465	388	853	0	269,575	269,575

DAISY WEST - *178543*

ONC Dates: Named - 1953, Last Update in 1991

Counties - ATOKA

Estimated Total Acres - 760

Production	Oil	Condensate	Total Liquids	Assoc. Gas	Natural Gas	Total Gas
1994	340	0	340	0	116,080	116,080
1995	0	0	0	0	120,738	120,738
1996	0	172	172	0	112,451	112,451
1997	0	0	0	0	104,200	104,200
1979-1997	1,777	1,592	3,369	0	1,697,719	1,697,719

DALE - *178698*

ONC Dates: Named - 1947, Last Update in 1991

Counties - POTTAWATOMIE

Estimated Total Acres - 80

Production	Oil	Condensate	Total Liquids	Assoc. Gas	Natural Gas	Total Gas
1994	0	0	0	0	0	0
1995	0	0	0	0	0	0
1996	0	0	0	0	0	0
1997	0	0	0	0	0	0
1979-1997	311	0	311	0	0	0

DALE NE - *178786*

ONC Dates: Named - 1978, Last Update in 1984

Counties - POTTAWATOMIE, LINCOLN

Estimated Total Acres - 440

Production	Oil	Condensate	Total Liquids	Assoc. Gas	Natural Gas	Total Gas
1994	0	0	0	0	0	0
1995	0	0	0	0	0	0
1996	0	0	0	0	0	0
1997	0	0	0	0	0	0
1979-1997	1,766	0	1,766	0	0	0

DALE NORTH - *178791*

ONC Dates: Named - 1985, Last Update in 1985

Counties - POTTAWATOMIE

Estimated Total Acres - 80

Production	Oil	Condensate	Total Liquids	Assoc. Gas	Natural Gas	Total Gas
1994	0	0	0	0	0	0
1995	0	0	0	0	0	0
1996	0	0	0	0	0	0
1997	0	0	0	0	0	0
1979-1997	2,715	0	2,715	0	0	0

DALE SW - *178822*

ONC Dates: Named - 1959, Last Update in 1991

Counties - POTTAWATOMIE

Estimated Total Acres - 600

Production	Oil	Condensate	Total Liquids	Assoc. Gas	Natural Gas	Total Gas
1994	2,215	0	2,215	0	0	0
1995	2,465	0	2,465	0	0	0
1996	2,171	0	2,171	0	0	0
1997	1,357	0	1,357	0	0	0
1979-1997	134,895	904	135,799	0	0	0

Production by Field

DALE WEST - *178853*

ONC Dates: Named - 1956, Last Update in 1995

Counties - POTTAWATOMIE

Estimated Total Acres - 360

Production	Oil	Condensate	Total Liquids	Assoc. Gas	Natural Gas	Total Gas
1994	0	0	0	0	0	0
1995	0	0	0	0	0	0
1996	0	0	0	0	0	0
1997	0	0	0	0	0	0
1979-1997	295	0	295	0	0	0

DALTON - *179132*

ONC Dates: Named - (NA), Last Update in 1968

Counties - OSAGE

Estimated Total Acres - 560

Production	Oil	Condensate	Total Liquids	Assoc. Gas	Natural Gas	Total Gas
1994	10,240	0	10,240	0	0	0
1995	9,857	0	9,857	0	0	0
1996	10,058	0	10,058	0	0	0
1997	8,522	0	8,522	0	0	0
1979-1997	289,309	0	289,309	0	0	0

DALTON NE - *179163*

ONC Dates: Named - 1958, Last Update in 1960

Counties - OSAGE

Estimated Total Acres - 40

Production	Oil	Condensate	Total Liquids	Assoc. Gas	Natural Gas	Total Gas
1994	0	0	0	0	0	0
1995	0	0	0	0	0	0
1996	0	0	0	0	0	0
1997	0	0	0	0	0	0
1979-1997	1,629	0	1,629	8,096	482	8,578

DALTON WEST - *179225*

ONC Dates: Named - 1933, Last Update in 1957

Counties - OSAGE

Estimated Total Acres - 160

Production	Oil	Condensate	Total Liquids	Assoc. Gas	Natural Gas	Total Gas
1994	2,025	0	2,025	0	0	0
1995	2,398	0	2,398	0	0	0
1996	2,187	0	2,187	0	0	0
1997	2,171	0	2,171	0	0	0
1979-1997	46,349	0	46,349	0	0	0

DAVENPORT NORTH - *181705*

ONC Dates: Named - 1941, Last Update in 1945

Counties - LINCOLN

Estimated Total Acres - 120

Production	Oil	Condensate	Total Liquids	Assoc. Gas	Natural Gas	Total Gas
1994	706	0	706	19,046	0	19,046
1995	595	0	595	16,438	0	16,438
1996	454	0	454	17,282	0	17,282
1997	333	0	333	10,943	0	10,943
1979-1997	14,565	0	14,565	289,553	0	289,553

DAVENPORT NW - *181736*

ONC Dates: Named - 1951, Last Update in 1952

Counties - LINCOLN

Estimated Total Acres - 40

Production	Oil	Condensate	Total Liquids	Assoc. Gas	Natural Gas	Total Gas
1994	0	0	0	0	0	0
1995	0	0	0	0	0	0
1996	0	0	0	0	0	0
1997	0	0	0	0	0	0
1979-1997	0	0	0	0	0	0

DAVENPORT WEST DISTRICT - *181643*

ONC Dates: Named - 1946, Last Update in 1959

Counties - LINCOLN

Estimated Total Acres - 3,600

Production	Oil	Condensate	Total Liquids	Assoc. Gas	Natural Gas	Total Gas
1994	8,523	161	8,684	9,343	43,713	53,056
1995	6,448	174	6,622	7,951	20,267	28,218
1996	8,785	167	8,952	8,850	34,870	43,720
1997	4,687	0	4,687	47,208	38,096	85,304
1979-1997	423,119	3,395	426,514	310,301	956,186	1,266,487

DAVIDSON - *182015*

ONC Dates: Named - 1955, Last Update in 1955

Counties - TILLMAN

Estimated Total Acres - 40

Production	Oil	Condensate	Total Liquids	Assoc. Gas	Natural Gas	Total Gas
1994	0	0	0	0	0	0
1995	0	0	0	0	0	0
1996	58	0	58	0	0	0
1997	0	0	0	0	0	0
1979-1997	16,136	0	16,136	0	0	0

Production by Field

DAVIS - *182170* ONC Dates: Named - 1959, Last Update in 1965

Counties - MURRAY Estimated Total Acres - 1,400

Production	Oil	Condensate	Total Liquids	Assoc. Gas	Natural Gas	Total Gas
1994	169,447	0	169,447	0	0	0
1995	120,734	0	120,734	0	0	0
1996	103,940	0	103,940	0	0	0
1997	96,123	0	96,123	0	0	0
1979-1997	4,527,440	85,316	4,612,756	1,367,153	658,351	2,025,504

DAVIS NE - *182387* ONC Dates: Named - 1961, Last Update in 1965

Counties - MURRAY Estimated Total Acres - 560

Production	Oil	Condensate	Total Liquids	Assoc. Gas	Natural Gas	Total Gas
1994	280,173	0	280,173	0	0	0
1995	253,712	0	253,712	0	0	0
1996	238,615	0	238,615	0	0	0
1997	209,704	0	209,704	0	0	0
1979-1997	7,781,420	0	7,781,420	0	0	0

DAVIS NORTH - *182418* ONC Dates: Named - 1951, Last Update in 1951

Counties - MURRAY Estimated Total Acres - 40

Production	Oil	Condensate	Total Liquids	Assoc. Gas	Natural Gas	Total Gas
1994	0	0	0	0	0	0
1995	0	0	0	0	0	0
1996	0	0	0	0	0	0
1997	0	0	0	0	0	0
1979-1997	0	0	0	0	0	0

DAVIS SOUTH - *182542* ONC Dates: Named - 1967, Last Update in 1967

Counties - MURRAY Estimated Total Acres - 40

Production	Oil	Condensate	Total Liquids	Assoc. Gas	Natural Gas	Total Gas
1994	0	0	0	0	0	0
1995	0	0	0	0	0	0
1996	0	0	0	0	0	0
1997	0	0	0	0	0	0
1979-1997	0	0	0	0	0	0

DAVIS SW - *182552* ONC Dates: Named - 1975, Last Update in 1975

Counties - MURRAY Estimated Total Acres - 40

Production	Oil	Condensate	Total Liquids	Assoc. Gas	Natural Gas	Total Gas
1994	120,044	0	120,044	52,484	0	52,484
1995	141,850	0	141,850	54,405	0	54,405
1996	129,065	0	129,065	38,836	0	38,836
1997	73,751	0	73,751	21,273	0	21,273
1979-1997	5,012,654	2,941	5,015,595	2,111,991	0	2,111,991

DAVIS WEST - *182615* ONC Dates: Named - 1974, Last Update in 1974

Counties - MURRAY Estimated Total Acres - 40

Production	Oil	Condensate	Total Liquids	Assoc. Gas	Natural Gas	Total Gas
1994	884	0	884	0	0	0
1995	873	0	873	0	0	0
1996	874	0	874	0	0	0
1997	1,375	0	1,375	0	0	0
1979-1997	45,588	0	45,588	0	0	0

DAWSON DISTRICT - *182821* ONC Dates: Named - 1958, Last Update in 1958

Counties - ROGERS, TULSA Estimated Total Acres - 2,080

Production	Oil	Condensate	Total Liquids	Assoc. Gas	Natural Gas	Total Gas
1994	135	0	135	0	0	0
1995	79	0	79	0	0	0
1996	137	0	137	0	0	0
1997	83	0	83	0	0	0
1979-1997	5,390	0	5,390	0	0	0

DEANER NORTH - *184209* ONC Dates: Named - 1949, Last Update in 1957

Counties - OKFUSKEE Estimated Total Acres - 320

Production	Oil	Condensate	Total Liquids	Assoc. Gas	Natural Gas	Total Gas
1994	0	0	0	0	2,726	2,726
1995	0	0	0	0	0	0
1996	0	0	0	0	0	0
1997	0	0	0	0	0	0
1979-1997	3,128	0	3,128	0	241,054	241,054

DECHERDS BEND - *184922*

ONC Dates: Named - 1954, Last Update in 1954

Counties - LOVE

Estimated Total Acres - 40

Production	Oil	Condensate	Total Liquids	Assoc. Gas	Natural Gas	Total Gas
1994	0	0	0	0	0	0
1995	0	0	0	0	0	0
1996	0	0	0	0	0	0
1997	0	0	0	0	0	0
1979-1997	0	0	0	0	0	0

DECHERDS BEND NORTH - *184953*

ONC Dates: Named - 1969, Last Update in 1969

Counties - LOVE

Estimated Total Acres - 40

Production	Oil	Condensate	Total Liquids	Assoc. Gas	Natural Gas	Total Gas
1994	381	0	381	5,835	0	5,835
1995	393	0	393	130	0	130
1996	375	0	375	3,263	0	3,263
1997	192	0	192	2,396	0	2,396
1979-1997	10,160	0	10,160	83,313	0	83,313

DECHERDS BEND NW - *184956*

ONC Dates: Named - 1981, Last Update in 1981

Counties - LOVE

Estimated Total Acres - 80

Production	Oil	Condensate	Total Liquids	Assoc. Gas	Natural Gas	Total Gas
1994	0	0	0	0	0	0
1995	0	0	0	0	0	0
1996	0	0	0	0	0	0
1997	0	0	0	0	0	0
1979-1997	4,732	0	4,732	0	0	0

DEER CREEK - *185542*

ONC Dates: Named - 1920, Last Update in 1993

Counties - GRANT

Estimated Total Acres - 1,040

Production	Oil	Condensate	Total Liquids	Assoc. Gas	Natural Gas	Total Gas
1994	17,207	0	17,207	17,800	0	17,800
1995	14,383	0	14,383	15,929	0	15,929
1996	24,338	0	24,338	23,678	0	23,678
1997	24,743	0	24,743	27,212	0	27,212
1979-1997	399,867	156	400,023	103,974	53,142	157,116

DEER CREEK SOUTH - *185604*

ONC Dates: Named - 1958, Last Update in 1979

Counties - GRANT

Estimated Total Acres - 520

Production	Oil	Condensate	Total Liquids	Assoc. Gas	Natural Gas	Total Gas
1994	4,291	0	4,291	44,237	0	44,237
1995	5,806	0	5,806	39,104	0	39,104
1996	5,258	0	5,258	33,272	0	33,272
1997	4,179	0	4,179	26,235	0	26,235
1979-1997	166,401	622	167,023	407,995	453,247	861,242

DEER CREEK SW - *185635*

ONC Dates: Named - 1958, Last Update in 1979

Counties - GRANT

Estimated Total Acres - 120

Production	Oil	Condensate	Total Liquids	Assoc. Gas	Natural Gas	Total Gas
1994	0	0	0	0	0	0
1995	0	0	0	0	0	0
1996	0	0	0	0	0	0
1997	0	0	0	0	0	0
1979-1997	1,054	0	1,054	0	28,674	28,674

DEESE NW - *186255*

ONC Dates: Named - 1963, Last Update in 1991

Counties - CARTER

Estimated Total Acres - 280

Production	Oil	Condensate	Total Liquids	Assoc. Gas	Natural Gas	Total Gas
1994	667	0	667	0	0	0
1995	514	0	514	0	0	0
1996	342	0	342	0	0	0
1997	331	0	331	0	0	0
1979-1997	13,428	0	13,428	0	0	0

DEL CITY - *013547*

ONC Dates: Named - 1990, Last Update in 1990

Counties - OKLAHOMA

Estimated Total Acres - 40

Production	Oil	Condensate	Total Liquids	Assoc. Gas	Natural Gas	Total Gas
1994	0	0	0	0	0	0
1995	0	0	0	0	0	0
1996	0	0	0	0	0	0
1997	0	0	0	0	0	0
1979-1997	8,238	0	8,238	0	0	0

DELAWARE-CHILDERS - *186999*

ONC Dates: Named - 1906, Last Update in 1941

Counties - NOWATA

Estimated Total Acres - 20,000

Production	Oil	Condensate	Total Liquids	Assoc. Gas	Natural Gas	Total Gas
1994	250,248	0	250,248	0	2,410	2,410
1995	210,520	0	210,520	0	0	0
1996	176,256	0	176,256	2,129	1,432	3,561
1997	168,628	0	168,628	1,411	618	2,029
1979-1997	4,337,304	0	4,337,304	26,998	108,602	135,600

DEMPSEY - *187986*

ONC Dates: Named - 1976, Last Update in 1990

Counties - ROGER MILLS

Estimated Total Acres - 14,720

Production	Oil	Condensate	Total Liquids	Assoc. Gas	Natural Gas	Total Gas
1994	16,690	11,269	27,959	0	5,315,608	5,315,608
1995	13,055	8,706	21,761	0	5,125,720	5,125,720
1996	11,938	6,965	18,903	0	4,978,111	4,978,111
1997	10,408	5,725	16,133	0	4,612,382	4,612,382
1979-1997	241,446	57,700	299,146	83,710	133,226,074	133,309,784

DEMPSEY WEST - *188003*

ONC Dates: Named - 1977, Last Update in 1990

Counties - ROGER MILLS

Estimated Total Acres - 2,560

Production	Oil	Condensate	Total Liquids	Assoc. Gas	Natural Gas	Total Gas
1994	0	0	0	0	1,222,126	1,222,126
1995	0	0	0	0	767,135	767,135
1996	0	0	0	0	471,444	471,444
1997	0	0	0	0	254,773	254,773
1979-1997	0	0	0	0	10,141,637	10,141,637

DENVER NE - *188828*

ONC Dates: Named - 1960, Last Update in 1981

Counties - CLEVELAND

Estimated Total Acres - 280

Production	Oil	Condensate	Total Liquids	Assoc. Gas	Natural Gas	Total Gas
1994	0	0	0	0	0	0
1995	0	0	0	0	0	0
1996	0	0	0	0	0	0
1997	0	0	0	0	0	0
1979-1997	53,976	0	53,976	0	0	0

DENVER SE - *188859*

ONC Dates: Named - 1948, Last Update in 1996

Counties - CLEVELAND

Estimated Total Acres - 760

Production	Oil	Condensate	Total Liquids	Assoc. Gas	Natural Gas	Total Gas
1994	48,397	0	48,397	0	0	0
1995	43,087	0	43,087	0	0	0
1996	40,182	0	40,182	0	0	0
1997	36,379	0	36,379	0	0	0
1979-1997	1,203,512	0	1,203,512	0	0	0

DEPEW - *188952*

ONC Dates: Named - 1915, Last Update in 1946

Counties - CREEK

Estimated Total Acres - 1,640

Production	Oil	Condensate	Total Liquids	Assoc. Gas	Natural Gas	Total Gas
1994	20,291	0	20,291	0	64,764	64,764
1995	19,133	0	19,133	0	62,949	62,949
1996	20,496	0	20,496	0	23,654	23,654
1997	21,332	0	21,332	0	22,641	22,641
1979-1997	1,165,076	0	1,165,076	77,204	408,308	485,512

DEPEW EAST - *188983*

ONC Dates: Named - 1946, Last Update in 1946

Counties - CREEK

Estimated Total Acres - 240

Production	Oil	Condensate	Total Liquids	Assoc. Gas	Natural Gas	Total Gas
1994	22,569	0	22,569	66,684	0	66,684
1995	29,073	0	29,073	112,155	0	112,155
1996	29,249	0	29,249	88,454	0	88,454
1997	27,781	0	27,781	72,658	0	72,658
1979-1997	180,463	0	180,463	405,532	49,070	454,602

DEPEW NORTH - *189014*

ONC Dates: Named - 1969, Last Update in 1969

Counties - CREEK

Estimated Total Acres - 160

Production	Oil	Condensate	Total Liquids	Assoc. Gas	Natural Gas	Total Gas
1994	0	0	0	0	0	0
1995	0	0	0	0	0	0
1996	0	0	0	0	0	0
1997	0	0	0	0	0	0
1979-1997	0	0	0	0	0	0

DEPEW NW - *189045*

ONC Dates: Named - 1954, Last Update in 1954

Counties - CREEK

Estimated Total Acres - 80

Production	Oil	Condensate	Total Liquids	Assoc. Gas	Natural Gas	Total Gas
1994	653	0	653	0	0	0
1995	519	0	519	0	0	0
1996	521	0	521	0	0	0
1997	458	0	458	0	0	0
1979-1997	14,728	0	14,728	0	0	0

DEPEW SE - *189076*

ONC Dates: Named - 1946, Last Update in 1946

Counties - CREEK

Estimated Total Acres - 600

Production	Oil	Condensate	Total Liquids	Assoc. Gas	Natural Gas	Total Gas
1994	9,935	0	9,935	0	0	0
1995	10,378	0	10,378	0	0	0
1996	10,003	0	10,003	0	0	0
1997	9,491	0	9,491	126	0	126
1979-1997	234,323	0	234,323	17,957	0	17,957

DEPEW TOWNSITE - *189107*

ONC Dates: Named - 1954, Last Update in 1954

Counties - CREEK

Estimated Total Acres - 40

Production	Oil	Condensate	Total Liquids	Assoc. Gas	Natural Gas	Total Gas
1994	0	0	0	0	0	0
1995	0	0	0	0	0	0
1996	0	0	0	0	0	0
1997	0	0	0	0	0	0
1979-1997	3,698	0	3,698	0	0	0

DEPEW WEST - *189138*

ONC Dates: Named - 1945, Last Update in 1945

Counties - CREEK

Estimated Total Acres - 120

Production	Oil	Condensate	Total Liquids	Assoc. Gas	Natural Gas	Total Gas
1994	1,016	0	1,016	9,375	0	9,375
1995	1,106	0	1,106	7,058	0	7,058
1996	1,258	0	1,258	2,839	0	2,839
1997	1,211	0	1,211	1,912	0	1,912
1979-1997	25,503	0	25,503	28,644	0	28,644

DEVOL SE - *000555*

ONC Dates: Named - 1982, Last Update in 1982

Counties - COTTON

Estimated Total Acres - 40

Production	Oil	Condensate	Total Liquids	Assoc. Gas	Natural Gas	Total Gas
1994	0	0	0	0	0	0
1995	0	0	0	0	0	0
1996	0	0	0	0	0	0
1997	0	0	0	0	0	0
1979-1997	4,583	0	4,583	0	4,162	4,162

DEWAR - *190068*

ONC Dates: Named - 1926, Last Update in 1950

Counties - OKMULGEE

Estimated Total Acres - 240

Production	Oil	Condensate	Total Liquids	Assoc. Gas	Natural Gas	Total Gas
1994	0	0	0	0	0	0
1995	0	0	0	0	0	0
1996	0	0	0	0	0	0
1997	0	0	0	0	0	0
1979-1997	0	0	0	0	0	0

DIBBLE NE - *191270*

ONC Dates: Named - 1964, Last Update in 1981

Counties - MCCLAIN

Estimated Total Acres - 120

Production	Oil	Condensate	Total Liquids	Assoc. Gas	Natural Gas	Total Gas
1994	0	0	0	0	0	0
1995	0	0	0	0	0	0
1996	0	0	0	0	0	0
1997	0	0	0	0	0	0
1979-1997	70,771	0	70,771	44,238	0	44,238

DIBBLE SE - *191308*

ONC Dates: Named - 1973, Last Update in 1997

Counties - MCCLAIN

Estimated Total Acres - 5,120

Production	Oil	Condensate	Total Liquids	Assoc. Gas	Natural Gas	Total Gas
1994	25,157	616	25,773	106,288	141,302	247,590
1995	19,798	1,362	21,160	106,622	90,107	196,729
1996	17,696	1,767	19,463	141,463	26,074	167,537
1997	16,452	2,707	19,159	225,139	0	225,139
1979-1997	988,347	11,571	999,918	5,254,268	921,437	6,175,705

DIBBLE SW - *000556*

ONC Dates: Named - 1979, Last Update in 1991

Counties - GRADY — Estimated Total Acres - 1,280

Production	Oil	Condensate	Total Liquids	Assoc. Gas	Natural Gas	Total Gas
1994	2,654	0	2,654	11,758	0	11,758
1995	2,167	0	2,167	19,778	0	19,778
1996	2,251	0	2,251	1,570	0	1,570
1997	2,036	0	2,036	298	0	298
1979-1997	39,601	46,411	86,012	128,576	259,164	387,740

DILL - *191983*

ONC Dates: Named - 1935, Last Update in 1948

Counties - OKFUSKEE, SEMINOLE — Estimated Total Acres - 1,760

Production	Oil	Condensate	Total Liquids	Assoc. Gas	Natural Gas	Total Gas
1994	23,994	0	23,994	0	0	0
1995	24,300	0	24,300	1,007	0	1,007
1996	34,656	0	34,656	5,447	0	5,447
1997	31,577	0	31,577	4,117	0	4,117
1979-1997	533,253	0	533,253	32,007	0	32,007

DILL CITY - *192009*

ONC Dates: Named - 1982, Last Update in 1990

Counties - WASHITA — Estimated Total Acres - 8,320

Production	Oil	Condensate	Total Liquids	Assoc. Gas	Natural Gas	Total Gas
1994	0	14,737	14,737	29,912	1,621,192	1,651,104
1995	203	18,268	18,471	0	2,357,334	2,357,334
1996	2,770	21,183	23,953	0	2,912,847	2,912,847
1997	2,083	19,086	21,169	0	3,197,297	3,197,297
1979-1997	6,022	156,292	162,314	106,728	23,473,391	23,580,119

DILL NE - *192045*

ONC Dates: Named - 1943, Last Update in 1965

Counties - OKFUSKEE — Estimated Total Acres - 680

Production	Oil	Condensate	Total Liquids	Assoc. Gas	Natural Gas	Total Gas
1994	7,747	0	7,747	0	0	0
1995	8,896	0	8,896	0	0	0
1996	18,458	0	18,458	6,987	0	6,987
1997	13,037	0	13,037	12,128	0	12,128
1979-1997	143,294	0	143,294	19,115	0	19,115

DILL SOUTH - *192076*

ONC Dates: Named - 1941, Last Update in 1945

Counties - SEMINOLE — Estimated Total Acres - 120

Production	Oil	Condensate	Total Liquids	Assoc. Gas	Natural Gas	Total Gas
1994	929	0	929	5,349	3,255	8,604
1995	992	0	992	4,244	0	4,244
1996	1,074	0	1,074	2,348	0	2,348
1997	1,257	0	1,257	6,018	0	6,018
1979-1997	13,606	0	13,606	17,959	18,653	36,612

DILWORTH DISTRICT - *192479*

ONC Dates: Named - 1954, Last Update in 1985

Counties - KAY — Estimated Total Acres - 16,480

Production	Oil	Condensate	Total Liquids	Assoc. Gas	Natural Gas	Total Gas
1994	102,883	0	102,883	74,069	544,817	618,886
1995	109,796	0	109,796	75,517	485,877	561,394
1996	102,001	0	102,001	30,720	337,865	368,585
1997	91,921	0	91,921	20,253	269,831	290,084
1979-1997	2,876,200	309	2,876,509	1,243,036	13,035,880	14,278,916

DIXIE - *193812*

ONC Dates: Named - 1958, Last Update in 1959

Counties - STEPHENS — Estimated Total Acres - 400

Production	Oil	Condensate	Total Liquids	Assoc. Gas	Natural Gas	Total Gas
1994	61,208	0	61,208	12,783	0	12,783
1995	59,175	0	59,175	21,876	0	21,876
1996	57,443	0	57,443	11,860	0	11,860
1997	60,646	0	60,646	11,307	0	11,307
1979-1997	730,478	0	730,478	62,239	0	62,239

DIXIE NW - *193905*

ONC Dates: Named - 1959, Last Update in 1959

Counties - STEPHENS — Estimated Total Acres - 80

Production	Oil	Condensate	Total Liquids	Assoc. Gas	Natural Gas	Total Gas
1994	966	0	966	0	0	0
1995	1,216	0	1,216	0	0	0
1996	972	0	972	0	0	0
1997	1,109	0	1,109	0	0	0
1979-1997	21,475	0	21,475	0	0	0

DOBY SPRINGS SE - *194627*

ONC Dates: Named - 1969, Last Update in 1970

Counties - HARPER

Estimated Total Acres - 40

Production	Oil	Condensate	Total Liquids	Assoc. Gas	Natural Gas	Total Gas
1994	0	2,140	2,140	0	327,145	327,145
1995	0	1,973	1,973	0	263,213	263,213
1996	0	1,808	1,808	0	190,170	190,170
1997	0	940	940	0	118,280	118,280
1979-1997	0	22,815	22,815	0	4,759,406	4,759,406

DOE CREEK NW - *194937*

ONC Dates: Named - 1951, Last Update in 1961

Counties - KAY

Estimated Total Acres - 120

Production	Oil	Condensate	Total Liquids	Assoc. Gas	Natural Gas	Total Gas
1994	354	0	354	0	0	0
1995	355	0	355	0	0	0
1996	540	0	540	0	0	0
1997	180	0	180	0	0	0
1979-1997	8,608	0	8,608	0	0	0

DOG CREEK - *195185*

ONC Dates: Named - 1945, Last Update in 1945

Counties - OSAGE

Estimated Total Acres - 120

Production	Oil	Condensate	Total Liquids	Assoc. Gas	Natural Gas	Total Gas
1994	9,405	0	9,405	0	0	0
1995	8,761	0	8,761	0	0	0
1996	8,474	0	8,474	0	0	0
1997	7,568	0	7,568	0	0	0
1979-1997	325,283	0	325,283	422,108	0	422,108

DOG CREEK NE - *195216*

ONC Dates: Named - 1961, Last Update in 1961

Counties - OSAGE

Estimated Total Acres - 40

Production	Oil	Condensate	Total Liquids	Assoc. Gas	Natural Gas	Total Gas
1994	0	0	0	0	0	0
1995	0	0	0	0	0	0
1996	0	0	0	0	0	0
1997	0	0	0	0	0	0
1979-1997	0	0	0	0	0	0

DOG CREEK NORTH - *195247*

ONC Dates: Named - 1956, Last Update in 1959

Counties - OSAGE

Estimated Total Acres - 40

Production	Oil	Condensate	Total Liquids	Assoc. Gas	Natural Gas	Total Gas
1994	0	0	0	0	0	0
1995	0	0	0	0	0	0
1996	0	0	0	0	0	0
1997	0	0	0	0	0	0
1979-1997	0	0	0	0	0	0

DOG CREEK SE - *195251*

ONC Dates: Named - 1978, Last Update in 1987

Counties - OSAGE

Estimated Total Acres - 680

Production	Oil	Condensate	Total Liquids	Assoc. Gas	Natural Gas	Total Gas
1994	0	0	0	0	0	0
1995	0	0	0	0	0	0
1996	0	0	0	0	0	0
1997	0	0	0	0	0	0
1979-1997	0	0	0	0	0	0

DOG CREEK SOUTH - *195255*

ONC Dates: Named - 1976, Last Update in 1976

Counties - OSAGE

Estimated Total Acres - 40

Production	Oil	Condensate	Total Liquids	Assoc. Gas	Natural Gas	Total Gas
1994	26,324	0	26,324	0	0	0
1995	27,169	0	27,169	0	0	0
1996	24,116	0	24,116	0	0	0
1997	24,943	0	24,943	0	0	0
1979-1997	1,002,489	0	1,002,489	1,557,094	0	1,557,094

DOG CREEK SW - *195265*

ONC Dates: Named - 1978, Last Update in 1979

Counties - OSAGE

Estimated Total Acres - 640

Production	Oil	Condensate	Total Liquids	Assoc. Gas	Natural Gas	Total Gas
1994	1,258	0	1,258	0	7,998	7,998
1995	1,481	0	1,481	0	6,290	6,290
1996	1,215	0	1,215	0	6,501	6,501
1997	1,862	0	1,862	0	8,561	8,561
1979-1997	52,503	0	52,503	0	800,469	800,469

DOG CREEK WEST - *195278*

ONC Dates: Named - 1956, Last Update in 1956

Counties - OSAGE — Estimated Total Acres - 40

Production	Oil	Condensate	Total Liquids	Assoc. Gas	Natural Gas	Total Gas
1994	0	0	0	0	0	0
1995	1,036	0	1,036	4,240	0	4,240
1996	1,069	0	1,069	5,809	0	5,809
1997	1,996	0	1,996	3,048	0	3,048
1979-1997	10,826	0	10,826	13,097	0	13,097

DOGA EAST - *195340*

ONC Dates: Named - 1951, Last Update in 1951

Counties - OSAGE — Estimated Total Acres - 40

Production	Oil	Condensate	Total Liquids	Assoc. Gas	Natural Gas	Total Gas
1994	1,833	0	1,833	0	0	0
1995	1,363	0	1,363	0	0	0
1996	1,593	0	1,593	0	0	0
1997	4,616	0	4,616	0	0	0
1979-1997	49,712	0	49,712	0	0	0

DOGA NORTH - *195402*

ONC Dates: Named - 1951, Last Update in 1954

Counties - OSAGE — Estimated Total Acres - 80

Production	Oil	Condensate	Total Liquids	Assoc. Gas	Natural Gas	Total Gas
1994	1,455	0	1,455	0	0	0
1995	1,275	0	1,275	0	0	0
1996	1,179	0	1,179	0	0	0
1997	1,456	0	1,456	0	0	0
1979-1997	37,016	0	37,016	0	0	0

DOGA NW - *195433*

ONC Dates: Named - 1961, Last Update in 1962

Counties - OSAGE — Estimated Total Acres - 120

Production	Oil	Condensate	Total Liquids	Assoc. Gas	Natural Gas	Total Gas
1994	89	0	89	0	0	0
1995	586	0	586	0	0	0
1996	1,193	0	1,193	0	0	0
1997	737	0	737	0	0	0
1979-1997	20,357	0	20,357	0	0	0

DOGA SE - *195458*

ONC Dates: Named - 1974, Last Update in 1975

Counties - PAWNEE — Estimated Total Acres - 40

Production	Oil	Condensate	Total Liquids	Assoc. Gas	Natural Gas	Total Gas
1994	0	0	0	0	0	0
1995	0	0	0	0	0	0
1996	0	0	0	0	0	0
1997	0	0	0	0	0	0
1979-1997	0	0	0	0	0	0

DOGA SOUTH - *195464*

ONC Dates: Named - 1964, Last Update in 1967

Counties - PAWNEE — Estimated Total Acres - 280

Production	Oil	Condensate	Total Liquids	Assoc. Gas	Natural Gas	Total Gas
1994	4,268	0	4,268	0	0	0
1995	8,588	0	8,588	0	0	0
1996	3,523	0	3,523	0	0	0
1997	3,003	0	3,003	0	0	0
1979-1997	87,136	0	87,136	0	0	0

DOGA SW - *195495*

ONC Dates: Named - 1952, Last Update in 1952

Counties - OSAGE — Estimated Total Acres - 40

Production	Oil	Condensate	Total Liquids	Assoc. Gas	Natural Gas	Total Gas
1994	5,435	0	5,435	0	0	0
1995	5,562	0	5,562	0	0	0
1996	6,154	0	6,154	0	0	0
1997	5,325	0	5,325	0	0	0
1979-1997	197,276	0	197,276	0	0	0

DOLBERG DISTRICT - *000567*

ONC Dates: Named - 1949, Last Update in 1988

Counties - MURRAY, PONTOTOC — Estimated Total Acres - 1,360

Production	Oil	Condensate	Total Liquids	Assoc. Gas	Natural Gas	Total Gas
1994	865	0	865	0	0	0
1995	636	0	636	0	0	0
1996	235	0	235	0	0	0
1997	399	0	399	0	0	0
1979-1997	27,786	0	27,786	0	0	0

DOMBEY - *196239* ONC Dates: Named - 1961, Last Update in 1993

Counties - BEAVER Estimated Total Acres - 24,160

Production	Oil	Condensate	Total Liquids	Assoc. Gas	Natural Gas	Total Gas
1994	424,280	5,156	429,436	84,971	1,279,254	1,364,225
1995	356,479	4,214	360,693	73,653	1,067,702	1,141,355
1996	135,851	4,343	140,194	62,737	947,065	1,009,802
1997	96,763	2,236	98,999	57,270	811,056	868,326
1979-1997	2,798,763	178,009	2,976,772	5,705,289	25,953,602	31,658,891

DOMBEY NW - *196332* ONC Dates: Named - 1965, Last Update in 1992

Counties - TEXAS Estimated Total Acres - 2,560

Production	Oil	Condensate	Total Liquids	Assoc. Gas	Natural Gas	Total Gas
1994	0	197	197	0	200,023	200,023
1995	0	384	384	0	160,940	160,940
1996	0	184	184	0	110,255	110,255
1997	0	189	189	0	98,187	98,187
1979-1997	0	3,955	3,955	0	3,314,254	3,314,254

DOMBEY WEST - *196404* ONC Dates: Named - 1973, Last Update in 1992

Counties - TEXAS Estimated Total Acres - 30,720

Production	Oil	Condensate	Total Liquids	Assoc. Gas	Natural Gas	Total Gas
1994	0	1,499	1,499	0	1,389,497	1,389,497
1995	0	3,651	3,651	0	1,410,448	1,410,448
1996	0	2,816	2,816	0	1,375,808	1,375,808
1997	0	1,361	1,361	0	1,241,628	1,241,628
1979-1997	5,405	129,525	134,930	52,038	46,505,656	46,557,694

DOMES SW - *196549* ONC Dates: Named - 1956, Last Update in 1956

Counties - OSAGE Estimated Total Acres - 80

Production	Oil	Condensate	Total Liquids	Assoc. Gas	Natural Gas	Total Gas
1994	6,387	0	6,387	0	39,611	39,611
1995	4,868	0	4,868	0	30,748	30,748
1996	4,507	0	4,507	0	27,858	27,858
1997	4,155	0	4,155	0	21,703	21,703
1979-1997	87,972	0	87,972	0	633,152	633,152

DOMES-POND CREEK - *196518* ONC Dates: Named - 1961, Last Update in 1968

Counties - OSAGE Estimated Total Acres - 42,080

Production	Oil	Condensate	Total Liquids	Assoc. Gas	Natural Gas	Total Gas
1994	420,864	0	420,864	297,058	324,551	621,609
1995	407,769	0	407,769	198,972	306,346	505,318
1996	438,212	0	438,212	59,545	184,273	243,818
1997	427,449	0	427,449	30,289	138,987	169,276
1979-1997	10,941,016	0	10,941,016	5,950,364	6,531,097	12,481,461

DONNELLY NORTH - *197231* ONC Dates: Named - 1954, Last Update in 1958

Counties - CREEK Estimated Total Acres - 120

Production	Oil	Condensate	Total Liquids	Assoc. Gas	Natural Gas	Total Gas
1994	0	0	0	0	0	0
1995	0	0	0	0	0	0
1996	0	0	0	0	0	0
1997	0	0	0	0	0	0
1979-1997	0	0	0	0	0	0

DONNELLY WEST - *197262* ONC Dates: Named - 1947, Last Update in 1947

Counties - CREEK Estimated Total Acres - 280

Production	Oil	Condensate	Total Liquids	Assoc. Gas	Natural Gas	Total Gas
1994	0	0	0	0	0	0
1995	0	0	0	0	0	0
1996	0	0	0	0	0	0
1997	0	0	0	0	0	0
1979-1997	0	0	0	0	0	0

DOUGLAS NORTH - *200021* ONC Dates: Named - 1964, Last Update in 1995

Counties - GARFIELD Estimated Total Acres - 1,760

Production	Oil	Condensate	Total Liquids	Assoc. Gas	Natural Gas	Total Gas
1994	3,156	579	3,735	105,992	38,585	144,577
1995	2,647	790	3,437	100,876	28,122	128,998
1996	2,689	809	3,498	91,627	28,599	120,226
1997	2,340	639	2,979	77,643	27,381	105,024
1979-1997	348,726	8,676	357,402	4,891,226	1,972,397	6,863,623

Production by Field

DOUGLAS SE - *200052*

ONC Dates: Named - 1967, Last Update in 1979

Counties - GARFIELD

Estimated Total Acres - 160

Production	Oil	Condensate	Total Liquids	Assoc. Gas	Natural Gas	Total Gas
1994	7,422	0	7,422	0	0	0
1995	7,332	0	7,332	0	0	0
1996	7,696	0	7,696	0	0	0
1997	7,657	0	7,657	0	0	0
1979-1997	190,384	0	190,384	47,981	0	47,981

DOUGLAS SOUTH - *200114*

ONC Dates: Named - 1965, Last Update in 1979

Counties - GARFIELD

Estimated Total Acres - 160

Production	Oil	Condensate	Total Liquids	Assoc. Gas	Natural Gas	Total Gas
1994	537	0	537	5,520	0	5,520
1995	534	0	534	5,628	0	5,628
1996	534	0	534	5,309	0	5,309
1997	358	0	358	5,233	0	5,233
1979-1997	23,115	0	23,115	144,040	0	144,040

DOUGLAS WEST - *200176*

ONC Dates: Named - 1960, Last Update in 1994

Counties - GARFIELD

Estimated Total Acres - 1,280

Production	Oil	Condensate	Total Liquids	Assoc. Gas	Natural Gas	Total Gas
1994	501	673	1,174	11,540	8,529	20,069
1995	165	673	838	12,348	9,564	21,912
1996	168	0	168	12,505	2,733	15,238
1997	170	129	299	8,597	3,065	11,662
1979-1997	143,238	6,333	149,571	392,934	389,321	782,255

DOUGOUT CREEK - *200331*

ONC Dates: Named - 1969, Last Update in 1969

Counties - BEAVER

Estimated Total Acres - 40

Production	Oil	Condensate	Total Liquids	Assoc. Gas	Natural Gas	Total Gas
1994	0	0	0	0	0	0
1995	0	0	0	0	0	0
1996	0	0	0	0	0	0
1997	0	0	0	0	0	0
1979-1997	0	0	0	0	0	0

DOWER EAST - *201106*

ONC Dates: Named - 1969, Last Update in 1969

Counties - BEAVER

Estimated Total Acres - 40

Production	Oil	Condensate	Total Liquids	Assoc. Gas	Natural Gas	Total Gas
1994	0	0	0	0	0	0
1995	0	0	0	0	0	0
1996	0	0	0	0	0	0
1997	0	0	0	0	0	0
1979-1997	0	0	0	0	0	0

DOWER NORTH - *014223*

ONC Dates: Named - 1992, Last Update in 1992

Counties - BEAVER

Estimated Total Acres - 1,200

Production	Oil	Condensate	Total Liquids	Assoc. Gas	Natural Gas	Total Gas
1994	0	0	0	0	0	0
1995	0	0	0	0	0	0
1996	0	0	0	0	0	0
1997	0	0	0	0	0	0
1979-1997	57,543	0	57,543	6,369	0	6,369

DOWER SE - *201199*

ONC Dates: Named - 1961, Last Update in 1993

Counties - BEAVER

Estimated Total Acres - 80

Production	Oil	Condensate	Total Liquids	Assoc. Gas	Natural Gas	Total Gas
1994	0	0	0	0	0	0
1995	0	0	0	0	0	0
1996	0	0	0	0	0	0
1997	0	0	0	0	0	0
1979-1997	7,442	0	7,442	0	0	0

DOYLE EAST - *201416*

ONC Dates: Named - 1962, Last Update in 1969

Counties - STEPHENS

Estimated Total Acres - 960

Production	Oil	Condensate	Total Liquids	Assoc. Gas	Natural Gas	Total Gas
1994	0	0	0	0	47,481	47,481
1995	0	0	0	0	46,881	46,881
1996	16,453	0	16,453	41,718	30,511	72,229
1997	12,853	0	12,853	55,011	31,541	86,552
1979-1997	35,458	170	35,628	96,729	1,015,910	1,112,639

DRIFTWOOD SW - *202734*

ONC Dates: Named - 1959, Last Update in 1994

Counties - ALFALFA

Estimated Total Acres - 2,480

Production	Oil	Condensate	Total Liquids	Assoc. Gas	Natural Gas	Total Gas
1994	101,113	2,686	103,799	221,628	256,543	478,171
1995	120,757	2,535	123,292	216,152	351,382	567,534
1996	101,078	1,215	102,293	119,431	190,844	310,275
1997	60,366	878	61,244	96,226	89,886	186,112
1979-1997	632,357	17,035	649,392	981,417	2,685,432	3,666,849

DRUM CREEK - *203137*

ONC Dates: Named - 1946, Last Update in 1972

Counties - OSAGE

Estimated Total Acres - 1,120

Production	Oil	Condensate	Total Liquids	Assoc. Gas	Natural Gas	Total Gas
1994	9,664	0	9,664	0	0	0
1995	8,692	0	8,692	0	0	0
1996	11,319	0	11,319	0	0	0
1997	8,130	0	8,130	0	0	0
1979-1997	343,556	0	343,556	0	0	0

DRUM CREEK NORTH - *203168*

ONC Dates: Named - 1951, Last Update in 1957

Counties - OSAGE

Estimated Total Acres - 400

Production	Oil	Condensate	Total Liquids	Assoc. Gas	Natural Gas	Total Gas
1994	41,027	0	41,027	0	0	0
1995	44,638	0	44,638	0	0	0
1996	38,605	0	38,605	0	0	0
1997	29,689	0	29,689	0	0	0
1979-1997	600,505	0	600,505	0	0	0

DRUM CREEK NW - *203199*

ONC Dates: Named - 1959, Last Update in 1959

Counties - OSAGE

Estimated Total Acres - 40

Production	Oil	Condensate	Total Liquids	Assoc. Gas	Natural Gas	Total Gas
1994	2,751	0	2,751	0	0	0
1995	2,408	0	2,408	0	0	0
1996	2,292	0	2,292	0	0	0
1997	2,438	0	2,438	0	0	0
1979-1997	52,809	0	52,809	0	0	0

DRUMMOND RANCH - *203385*

ONC Dates: Named - 1945, Last Update in 1946

Counties - OSAGE

Estimated Total Acres - 40

Production	Oil	Condensate	Total Liquids	Assoc. Gas	Natural Gas	Total Gas
1994	0	0	0	0	0	0
1995	0	0	0	0	0	0
1996	0	0	0	0	0	0
1997	0	0	0	0	0	0
1979-1997	0	0	0	0	0	0

DRUMMOND RANCH NORTH - *203416*

ONC Dates: Named - 1958, Last Update in 1958

Counties - OSAGE

Estimated Total Acres - 40

Production	Oil	Condensate	Total Liquids	Assoc. Gas	Natural Gas	Total Gas
1994	336	0	336	0	0	0
1995	0	0	0	0	0	0
1996	0	0	0	0	0	0
1997	0	0	0	0	0	0
1979-1997	23,381	0	23,381	30,102	0	30,102

DRUMRIGHT WEST - *203540*

ONC Dates: Named - 1965, Last Update in 1984

Counties - PAYNE

Estimated Total Acres - 160

Production	Oil	Condensate	Total Liquids	Assoc. Gas	Natural Gas	Total Gas
1994	0	0	0	0	0	0
1995	0	0	0	0	0	0
1996	0	0	0	0	0	0
1997	0	0	0	0	0	0
1979-1997	8,733	0	8,733	0	0	0

DUFF EAST - *204765*

ONC Dates: Named - 1954, Last Update in 1995

Counties - GARFIELD

Estimated Total Acres - 80

Production	Oil	Condensate	Total Liquids	Assoc. Gas	Natural Gas	Total Gas
1994	506	0	506	0	0	0
1995	0	0	0	0	0	0
1996	0	0	0	0	0	0
1997	0	0	0	0	0	0
1979-1997	22,117	0	22,117	0	0	0

DUKE NE - *006346*

ONC Dates: Named - 1984, Last Update in 1984

Counties - JACKSON

Estimated Total Acres - 80

Production	Oil	Condensate	Total Liquids	Assoc. Gas	Natural Gas	Total Gas
1994	976	0	976	0	0	0
1995	2,495	0	2,495	0	0	0
1996	1,753	0	1,753	0	0	0
1997	1,105	0	1,105	0	0	0
1979-1997	211,557	0	211,557	0	0	0

DUKE SW - *205230*

ONC Dates: Named - 1958, Last Update in 1979

Counties - JACKSON

Estimated Total Acres - 80

Production	Oil	Condensate	Total Liquids	Assoc. Gas	Natural Gas	Total Gas
1994	0	0	0	0	0	0
1995	0	0	0	0	0	0
1996	0	0	0	0	0	0
1997	0	0	0	0	0	0
1979-1997	0	0	0	0	0	0

DUNCAN NE - *205850*

ONC Dates: Named - 1947, Last Update in 1947

Counties - STEPHENS

Estimated Total Acres - 40

Production	Oil	Condensate	Total Liquids	Assoc. Gas	Natural Gas	Total Gas
1994	0	3,361	3,361	0	1,590,873	1,590,873
1995	0	2,910	2,910	0	1,006,641	1,006,641
1996	0	433	433	0	382,194	382,194
1997	0	0	0	0	198,693	198,693
1979-1997	0	12,897	12,897	0	3,962,813	3,962,813

DUNCAN SW - *206005*

ONC Dates: Named - 1958, Last Update in 1959

Counties - STEPHENS

Estimated Total Acres - 40

Production	Oil	Condensate	Total Liquids	Assoc. Gas	Natural Gas	Total Gas
1994	0	0	0	0	0	0
1995	0	0	0	0	0	0
1996	0	0	0	0	0	0
1997	0	0	0	0	0	0
1979-1997	0	0	0	0	0	0

DUNCAN WEST - *206036*

ONC Dates: Named - 1919, Last Update in 1961

Counties - STEPHENS

Estimated Total Acres - 5,800

Production	Oil	Condensate	Total Liquids	Assoc. Gas	Natural Gas	Total Gas
1994	60,931	0	60,931	17,444	0	17,444
1995	58,056	0	58,056	0	430	430
1996	62,177	0	62,177	0	0	0
1997	70,329	0	70,329	14,528	29,122	43,650
1979-1997	1,652,665	1,144	1,653,809	108,347	317,276	425,623

DUNDEE NW - *206191*

ONC Dates: Named - 1963, Last Update in 1963

Counties - JEFFERSON

Estimated Total Acres - 40

Production	Oil	Condensate	Total Liquids	Assoc. Gas	Natural Gas	Total Gas
1994	0	0	0	0	0	0
1995	0	0	0	0	0	0
1996	0	0	0	0	0	0
1997	0	0	0	0	0	0
1979-1997	0	0	0	0	0	0

DUNLAP WEST - *206749*

ONC Dates: Named - 1967, Last Update in 1995

Counties - KINGFISHER

Estimated Total Acres - 1,920

Production	Oil	Condensate	Total Liquids	Assoc. Gas	Natural Gas	Total Gas
1994	12,738	0	12,738	148,647	9,499	158,146
1995	10,464	0	10,464	131,619	23,015	154,634
1996	10,534	0	10,534	122,709	0	122,709
1997	8,875	0	8,875	136,194	169	136,363
1979-1997	350,255	0	350,255	2,675,595	137,310	2,812,905

DUQUESNE - *207214*

ONC Dates: Named - 1923, Last Update in 1996

Counties - PAWNEE

Estimated Total Acres - 320

Production	Oil	Condensate	Total Liquids	Assoc. Gas	Natural Gas	Total Gas
1994	2,062	0	2,062	0	0	0
1995	1,944	0	1,944	0	0	0
1996	2,739	0	2,739	0	0	0
1997	2,571	0	2,571	0	0	0
1979-1997	90,689	0	90,689	50,301	0	50,301

DURANT EAST - *207338*

ONC Dates: Named - 1958, Last Update in 1986

Counties - BRYAN

Estimated Total Acres - 2,560

Production	Oil	Condensate	Total Liquids	Assoc. Gas	Natural Gas	Total Gas
1994	2,708	1,407	4,115	0	416,464	416,464
1995	2,174	473	2,647	0	355,803	355,803
1996	1,190	176	1,366	0	437,006	437,006
1997	474	0	474	0	399,900	399,900
1979-1997	87,376	6,169	93,545	153	8,087,434	8,087,587

DURANT NORTH - *207369*

ONC Dates: Named - 1965, Last Update in 1986

Counties - BRYAN

Estimated Total Acres - 800

Production	Oil	Condensate	Total Liquids	Assoc. Gas	Natural Gas	Total Gas
1994	0	0	0	0	0	0
1995	362	0	362	0	0	0
1996	498	0	498	0	0	0
1997	356	0	356	0	0	0
1979-1997	37,756	0	37,756	0	0	0

DURANT NW - *207400*

ONC Dates: Named - 1968, Last Update in 1986

Counties - BRYAN

Estimated Total Acres - 160

Production	Oil	Condensate	Total Liquids	Assoc. Gas	Natural Gas	Total Gas
1994	0	0	0	0	0	0
1995	0	0	0	0	0	0
1996	0	0	0	0	0	0
1997	0	0	0	0	0	0
1979-1997	13,055	0	13,055	0	0	0

DURANT WEST - *207462*

ONC Dates: Named - 1956, Last Update in 1956

Counties - BRYAN

Estimated Total Acres - 160

Production	Oil	Condensate	Total Liquids	Assoc. Gas	Natural Gas	Total Gas
1994	0	0	0	0	0	0
1995	0	0	0	0	0	0
1996	0	0	0	0	0	0
1997	0	0	0	0	0	0
1979-1997	0	0	0	0	0	0

DURHAM SE - *012516*

ONC Dates: Named - 1988, Last Update in 1988

Counties - ROGER MILLS

Estimated Total Acres - 80

Production	Oil	Condensate	Total Liquids	Assoc. Gas	Natural Gas	Total Gas
1994	294	0	294	0	0	0
1995	0	0	0	0	0	0
1996	0	0	0	0	0	0
1997	0	0	0	0	0	0
1979-1997	4,455	0	4,455	0	0	0

DUSTIN - *208144*

ONC Dates: Named - 1918, Last Update in 1991

Counties - HUGHES, OKFUSKEE

Estimated Total Acres - 4,960

Production	Oil	Condensate	Total Liquids	Assoc. Gas	Natural Gas	Total Gas
1994	0	0	0	0	171,823	171,823
1995	0	0	0	0	148,220	148,220
1996	0	0	0	0	149,838	149,838
1997	0	0	0	0	159,364	159,364
1979-1997	2,350	0	2,350	0	5,540,707	5,540,707

DUSTIN NE - *208175*

ONC Dates: Named - 1924, Last Update in 1957

Counties - OKFUSKEE

Estimated Total Acres - 440

Production	Oil	Condensate	Total Liquids	Assoc. Gas	Natural Gas	Total Gas
1994	0	0	0	0	0	0
1995	0	0	0	0	0	0
1996	0	0	0	0	0	0
1997	0	0	0	0	0	0
1979-1997	0	0	0	0	28,531	28,531

DUSTIN NORTH - *208206*

ONC Dates: Named - 1965, Last Update in 1965

Counties - HUGHES

Estimated Total Acres - 160

Production	Oil	Condensate	Total Liquids	Assoc. Gas	Natural Gas	Total Gas
1994	0	0	0	0	0	0
1995	0	0	0	0	0	0
1996	0	0	0	0	0	0
1997	0	0	0	0	0	0
1979-1997	0	0	0	0	0	0

Production by Field

DUSTIN SE - *208237*

ONC Dates: Named - 1949, Last Update in 1978

Counties - HUGHES

Estimated Total Acres - 1,280

Production	Oil	Condensate	Total Liquids	Assoc. Gas	Natural Gas	Total Gas
1994	0	0	0	0	37,296	37,296
1995	0	0	0	0	18,775	18,775
1996	0	0	0	0	11,814	11,814
1997	0	0	0	0	12,229	12,229
1979-1997	0	0	0	0	160,099	160,099

DUSTIN WEST - *208299*

ONC Dates: Named - 1960, Last Update in 1963

Counties - HUGHES

Estimated Total Acres - 280

Production	Oil	Condensate	Total Liquids	Assoc. Gas	Natural Gas	Total Gas
1994	2,267	0	2,267	612	33,867	34,479
1995	1,910	0	1,910	1,818	18,106	19,924
1996	2,632	0	2,632	1,453	13,692	15,145
1997	1,361	0	1,361	1,376	25,060	26,436
1979-1997	100,570	0	100,570	5,259	498,525	503,784

E-B RANCH NORTH - *210029*

ONC Dates: Named - 1952, Last Update in 1955

Counties - STEPHENS

Estimated Total Acres - 80

Production	Oil	Condensate	Total Liquids	Assoc. Gas	Natural Gas	Total Gas
1994	0	0	0	0	0	0
1995	0	0	0	0	0	0
1996	0	0	0	0	0	0
1997	0	0	0	0	0	0
1979-1997	0	0	0	0	50,061	50,061

E-B RANCH SE - *007580*

ONC Dates: Named - 1984, Last Update in 1984

Counties - JEFFERSON

Estimated Total Acres - 80

Production	Oil	Condensate	Total Liquids	Assoc. Gas	Natural Gas	Total Gas
1994	0	0	0	0	0	0
1995	0	0	0	0	0	0
1996	0	0	0	0	0	0
1997	0	0	0	0	0	0
1979-1997	41,744	0	41,744	0	0	0

EAGLE CITY - *210401*

ONC Dates: Named - 1965, Last Update in 1994

Counties - BLAINE

Estimated Total Acres - 3,200

Production	Oil	Condensate	Total Liquids	Assoc. Gas	Natural Gas	Total Gas
1994	0	2,017	2,017	0	291,611	291,611
1995	0	2,920	2,920	0	400,536	400,536
1996	0	1,323	1,323	0	191,172	191,172
1997	0	518	518	0	33,731	33,731
1979-1997	57,792	23,862	81,654	212,577	5,440,531	5,653,108

EAGLE CITY SOUTH - *210432*

ONC Dates: Named - 1968, Last Update in 1990

Counties - BLAINE

Estimated Total Acres - 10,880

Production	Oil	Condensate	Total Liquids	Assoc. Gas	Natural Gas	Total Gas
1994	847	11,462	12,309	0	1,745,073	1,745,073
1995	887	9,002	9,889	0	1,529,443	1,529,443
1996	871	6,470	7,341	0	1,396,508	1,396,508
1997	761	4,386	5,147	0	1,187,990	1,187,990
1979-1997	109,163	274,401	383,564	252,303	28,998,715	29,251,018

EAGLE CITY WEST - *210435*

ONC Dates: Named - 1974, Last Update in 1994

Counties - DEWEY, BLAINE

Estimated Total Acres - 2,560

Production	Oil	Condensate	Total Liquids	Assoc. Gas	Natural Gas	Total Gas
1994	0	0	0	0	9,655	9,655
1995	0	0	0	0	4,616	4,616
1996	0	0	0	0	3,364	3,364
1997	0	197	197	0	2,067	2,067
1979-1997	4,364	6,324	10,688	0	638,550	638,550

EAKLY SOUTH - *000576*

ONC Dates: Named - 1981, Last Update in 1986

Counties - CADDO

Estimated Total Acres - 1,280

Production	Oil	Condensate	Total Liquids	Assoc. Gas	Natural Gas	Total Gas
1994	0	0	0	0	0	0
1995	0	0	0	0	13,507	13,507
1996	0	0	0	0	13,578	13,578
1997	0	0	0	0	11,884	11,884
1979-1997	0	218	218	0	325,681	325,681

EAKLY-WEATHERFORD TREND - *010255*

ONC Dates: Named - (NA), Last Update in 1990

Counties - CADDO, CUSTER, WASHITA — Estimated Total Acres - 114,400

Production	Oil	Condensate	Total Liquids	Assoc. Gas	Natural Gas	Total Gas
1994	128,777	144,508	273,285	358,606	30,404,967	30,763,573
1995	111,601	116,450	228,051	338,484	26,190,888	26,529,372
1996	106,837	118,607	225,444	332,402	25,862,426	26,194,828
1997	94,972	120,725	215,697	329,495	27,166,664	27,496,159
1979-1997	3,222,162	5,354,426	8,576,588	6,400,255	899,817,743	906,217,998

EARLSBORO - *211176*

ONC Dates: Named - 1926, Last Update in 1995

Counties - POTTAWATOMIE, SEMINOLE — Estimated Total Acres - 8,880

Production	Oil	Condensate	Total Liquids	Assoc. Gas	Natural Gas	Total Gas
1994	142,862	0	142,862	0	0	0
1995	134,247	0	134,247	0	0	0
1996	122,613	0	122,613	0	0	0
1997	112,105	0	112,105	10,003	6,768	16,771
1979-1997	5,236,234	0	5,236,234	243,766	210,952	454,718

EARLSBORO NORTH - *211238*

ONC Dates: Named - 1936, Last Update in 1995

Counties - POTTAWATOMIE, SEMINOLE — Estimated Total Acres - 1,680

Production	Oil	Condensate	Total Liquids	Assoc. Gas	Natural Gas	Total Gas
1994	30,169	0	30,169	0	0	0
1995	30,860	0	30,860	0	0	0
1996	30,421	0	30,421	0	0	0
1997	32,681	0	32,681	0	0	0
1979-1997	1,227,321	0	1,227,321	218,200	3,195	221,395

EARLSBORO NW - *211269*

ONC Dates: Named - 1942, Last Update in 1991

Counties - POTTAWATOMIE — Estimated Total Acres - 1,000

Production	Oil	Condensate	Total Liquids	Assoc. Gas	Natural Gas	Total Gas
1994	0	0	0	0	0	0
1995	0	0	0	0	0	0
1996	0	0	0	0	0	0
1997	0	0	0	0	0	0
1979-1997	17,154	0	17,154	3,222	0	3,222

EASON - *211517*

ONC Dates: Named - 1980, Last Update in 1980

Counties - POTTAWATOMIE — Estimated Total Acres - 80

Production	Oil	Condensate	Total Liquids	Assoc. Gas	Natural Gas	Total Gas
1994	0	0	0	0	0	0
1995	0	0	0	0	0	0
1996	0	0	0	0	0	0
1997	0	0	0	0	0	0
1979-1997	8,713	0	8,713	0	0	0

EASON NORTH - *000578*

ONC Dates: Named - 1982, Last Update in 1982

Counties - POTTAWATOMIE — Estimated Total Acres - 40

Production	Oil	Condensate	Total Liquids	Assoc. Gas	Natural Gas	Total Gas
1994	0	0	0	0	0	0
1995	0	0	0	0	0	0
1996	0	0	0	0	0	0
1997	0	0	0	0	0	0
1979-1997	0	0	0	0	0	0

EASON NW - *211548*

ONC Dates: Named - 1963, Last Update in 1963

Counties - POTTAWATOMIE — Estimated Total Acres - 40

Production	Oil	Condensate	Total Liquids	Assoc. Gas	Natural Gas	Total Gas
1994	0	0	0	0	0	0
1995	0	0	0	0	0	0
1996	0	0	0	0	0	0
1997	0	0	0	0	0	0
1979-1997	0	0	0	0	0	0

EASTMAN NE - *212236*

ONC Dates: Named - 1980, Last Update in 1981

Counties - LOVE — Estimated Total Acres - 160

Production	Oil	Condensate	Total Liquids	Assoc. Gas	Natural Gas	Total Gas
1994	2,726	0	2,726	0	0	0
1995	2,159	0	2,159	0	0	0
1996	1,798	0	1,798	0	0	0
1997	1,902	0	1,902	0	0	0
1979-1997	133,795	0	133,795	1,260	0	1,260

EASTMAN NORTH - *212240*

ONC Dates: Named - 1981, Last Update in 1981

Counties - LOVE — Estimated Total Acres - 160

Production	Oil	Condensate	Total Liquids	Assoc. Gas	Natural Gas	Total Gas
1994	1,076	0	1,076	0	0	0
1995	182	0	182	0	0	0
1996	0	0	0	0	0	0
1997	0	0	0	0	0	0
1979-1997	30,664	0	30,664	0	0	0

ECHO EAST - *212757*

ONC Dates: Named - 1952, Last Update in 1995

Counties - NOBLE — Estimated Total Acres - 2,760

Production	Oil	Condensate	Total Liquids	Assoc. Gas	Natural Gas	Total Gas
1994	57,767	0	57,767	145,491	74,502	219,993
1995	52,641	176	52,817	109,060	31,681	140,741
1996	43,036	0	43,036	97,636	27,807	125,443
1997	34,668	0	34,668	93,634	29,298	122,932
1979-1997	739,881	11,207	751,088	4,065,784	673,998	4,739,782

EDDY NORTH - *213533*

ONC Dates: Named - 1977, Last Update in 1977

Counties - GRANT — Estimated Total Acres - 40

Production	Oil	Condensate	Total Liquids	Assoc. Gas	Natural Gas	Total Gas
1994	0	0	0	0	0	0
1995	0	0	0	0	0	0
1996	0	0	0	0	0	0
1997	0	0	0	0	0	0
1979-1997	0	0	0	0	0	0

EDDY NW - *213346*

ONC Dates: Named - 1961, Last Update in 1979

Counties - GRANT — Estimated Total Acres - 360

Production	Oil	Condensate	Total Liquids	Assoc. Gas	Natural Gas	Total Gas
1994	4,735	0	4,735	0	0	0
1995	5,055	0	5,055	0	0	0
1996	6,241	0	6,241	0	0	0
1997	14,181	0	14,181	2,609	0	2,609
1979-1997	68,642	0	68,642	2,609	0	2,609

EDGEWOOD - *213811*

ONC Dates: Named - (NA), Last Update in 1947

Counties - OSAGE — Estimated Total Acres - 480

Production	Oil	Condensate	Total Liquids	Assoc. Gas	Natural Gas	Total Gas
1994	4,670	0	4,670	263	21,134	21,397
1995	0	0	0	190	3,010	3,200
1996	849	0	849	0	0	0
1997	2,159	0	2,159	0	0	0
1979-1997	74,049	0	74,049	11,121	380,376	391,497

EDGEWOOD SOUTH - *213873*

ONC Dates: Named - (NA), Last Update in 1964

Counties - OSAGE — Estimated Total Acres - 320

Production	Oil	Condensate	Total Liquids	Assoc. Gas	Natural Gas	Total Gas
1994	4,503	0	4,503	0	0	0
1995	2,939	0	2,939	0	0	0
1996	3,241	0	3,241	0	0	0
1997	4,114	0	4,114	0	0	0
1979-1997	129,150	0	129,150	0	112	112

EDGEWOOD-GARFIELD SW - *000582*

ONC Dates: Named - 1981, Last Update in 1981

Counties - GARFIELD — Estimated Total Acres - 40

Production	Oil	Condensate	Total Liquids	Assoc. Gas	Natural Gas	Total Gas
1994	0	0	0	0	0	0
1995	0	0	0	0	0	0
1996	0	0	0	0	0	0
1997	0	0	0	0	0	0
1979-1997	284	0	284	0	0	0

EDITH NORTH - *214152*

ONC Dates: Named - 1966, Last Update in 1986

Counties - WOODS — Estimated Total Acres - 8,480

Production	Oil	Condensate	Total Liquids	Assoc. Gas	Natural Gas	Total Gas
1994	2,757	1,971	4,728	155	440,796	440,951
1995	4,149	2,053	6,202	6,953	626,637	633,590
1996	3,085	1,728	4,813	5,874	520,654	526,528
1997	2,903	854	3,757	5,723	870,250	875,973
1979-1997	92,259	61,849	154,108	100,400	8,037,738	8,138,138

EDITH SOUTH - *214183*

ONC Dates: Named - 1959, Last Update in 1989

Counties - WOODWARD, WOODS — Estimated Total Acres - 10,240

Production	Oil	Condensate	Total Liquids	Assoc. Gas	Natural Gas	Total Gas
1994	0	863	863	0	598,047	598,047
1995	0	876	876	0	495,489	495,489
1996	0	910	910	0	520,184	520,184
1997	0	532	532	0	924,242	924,242
1979-1997	3,612	34,049	37,661	51,233	13,035,495	13,086,728

EDMOND NE - *214462*

ONC Dates: Named - 1942, Last Update in 1996

Counties - OKLAHOMA — Estimated Total Acres - 10,640

Production	Oil	Condensate	Total Liquids	Assoc. Gas	Natural Gas	Total Gas
1994	94,598	17,538	112,136	537,305	423,575	960,880
1995	93,565	21,243	114,808	524,914	640,023	1,164,937
1996	88,248	20,835	109,083	467,572	613,075	1,080,647
1997	78,378	18,666	97,044	472,758	488,484	961,242
1979-1997	2,019,517	178,800	2,198,317	10,636,693	10,337,779	20,974,472

EDMOND SOUTH - *013128*

ONC Dates: Named - 1989, Last Update in 1996

Counties - OKLAHOMA — Estimated Total Acres - 1,400

Production	Oil	Condensate	Total Liquids	Assoc. Gas	Natural Gas	Total Gas
1994	443	78	521	32,325	40,195	72,520
1995	786	250	1,036	19,701	45,186	64,887
1996	593	253	846	15,016	29,889	44,905
1997	285	127	412	8,945	33,541	42,486
1979-1997	60,457	3,281	63,738	609,594	2,227,636	2,837,230

EDMOND SW - *014224*

ONC Dates: Named - 1991, Last Update in 1991

Counties - OKLAHOMA — Estimated Total Acres - 160

Production	Oil	Condensate	Total Liquids	Assoc. Gas	Natural Gas	Total Gas
1994	2,708	0	2,708	131,240	0	131,240
1995	2,252	0	2,252	125,480	0	125,480
1996	1,867	0	1,867	111,036	0	111,036
1997	1,504	0	1,504	99,079	0	99,079
1979-1997	22,191	0	22,191	855,721	0	855,721

EDMOND TOWNSITE - *214555*

ONC Dates: Named - 1957, Last Update in 1991

Counties - OKLAHOMA — Estimated Total Acres - 2,280

Production	Oil	Condensate	Total Liquids	Assoc. Gas	Natural Gas	Total Gas
1994	62,699	0	62,699	473,920	0	473,920
1995	55,870	0	55,870	417,118	0	417,118
1996	51,839	0	51,839	414,162	0	414,162
1997	64,298	0	64,298	296,601	29,967	326,568
1979-1997	2,854,063	0	2,854,063	10,676,945	35,663	10,712,608

EDMOND WEST - *214586*

ONC Dates: Named - 1943, Last Update in 1995

Counties - CANADIAN, KINGFISHER, LOGAN, OKLAHOMA — Estimated Total Acres - 50,120

Production	Oil	Condensate	Total Liquids	Assoc. Gas	Natural Gas	Total Gas
1994	217,826	12,718	230,544	4,129,856	1,523,192	5,653,048
1995	225,769	11,002	236,771	4,129,232	1,577,965	5,707,197
1996	181,920	13,602	195,522	3,972,904	1,458,420	5,431,324
1997	194,406	11,855	206,261	3,852,950	1,490,400	5,343,350
1979-1997	6,440,041	218,983	6,659,024	109,583,259	37,252,406	146,835,665

EDNA DISTRICT - *214896*

ONC Dates: Named - 1958, Last Update in 1958

Counties - CREEK, OKMULGEE — Estimated Total Acres - 4,880

Production	Oil	Condensate	Total Liquids	Assoc. Gas	Natural Gas	Total Gas
1994	23,122	0	23,122	18,067	0	18,067
1995	23,738	0	23,738	18,049	1,025	19,074
1996	21,348	0	21,348	17,923	4,015	21,938
1997	18,947	0	18,947	12,499	0	12,499
1979-1997	522,051	0	522,051	281,036	171,103	452,139

EDNA SOUTH - *215020*

ONC Dates: Named - 1954, Last Update in 1955

Counties - CREEK — Estimated Total Acres - 40

Production	Oil	Condensate	Total Liquids	Assoc. Gas	Natural Gas	Total Gas
1994	0	0	0	0	0	0
1995	0	0	0	0	0	0
1996	0	0	0	0	0	0
1997	0	0	0	0	0	0
1979-1997	0	0	0	0	0	0

EIGHT MILE MOUNTAIN - *014545*

ONC Dates: Named - 1993, Last Update in 1995

Counties - LATIMER — Estimated Total Acres - 1,280

Production	Oil	Condensate	Total Liquids	Assoc. Gas	Natural Gas	Total Gas
1994	0	0	0	0	129,505	129,505
1995	0	0	0	0	90,402	90,402
1996	0	0	0	0	73,742	73,742
1997	0	0	0	0	65,670	65,670
1979-1997	0	0	0	0	523,790	523,790

EL DORADO DISTRICT - *015194*

ONC Dates: Named - 1994, Last Update in 1996

Counties - JACKSON — Estimated Total Acres - 240

Production	Oil	Condensate	Total Liquids	Assoc. Gas	Natural Gas	Total Gas
1994	0	0	0	0	0	0
1995	86	0	86	0	0	0
1996	13,505	0	13,505	0	0	0
1997	2,987	0	2,987	0	0	0
1979-1997	16,578	0	16,578	0	0	0

EL DORADO SOUTH - *216749*

ONC Dates: Named - 1994, Last Update in 1994

Counties - JACKSON — Estimated Total Acres - 80

Production	Oil	Condensate	Total Liquids	Assoc. Gas	Natural Gas	Total Gas
1994	8,362	0	8,362	0	0	0
1995	25,902	0	25,902	0	0	0
1996	9,996	0	9,996	0	0	0
1997	5,624	0	5,624	0	0	0
1979-1997	49,884	0	49,884	0	0	0

EL RENO - *217431*

ONC Dates: Named - 1952, Last Update in 1994

Counties - CANADIAN — Estimated Total Acres - 22,080

Production	Oil	Condensate	Total Liquids	Assoc. Gas	Natural Gas	Total Gas
1994	22,957	25,845	48,802	335,358	2,465,854	2,801,212
1995	19,320	21,729	41,049	341,974	2,217,092	2,559,066
1996	23,575	17,551	41,126	304,983	2,114,617	2,419,600
1997	16,476	21,654	38,130	268,880	2,035,585	2,304,465
1979-1997	1,235,572	677,015	1,912,587	10,779,491	64,676,109	75,455,600

EL RENO SE - *217441*

ONC Dates: Named - 1977, Last Update in 1994

Counties - CANADIAN — Estimated Total Acres - 2,720

Production	Oil	Condensate	Total Liquids	Assoc. Gas	Natural Gas	Total Gas
1994	4,850	193	5,043	122,894	50,630	173,524
1995	5,304	363	5,667	115,156	44,043	159,199
1996	7,332	374	7,706	128,433	41,701	170,134
1997	4,900	367	5,267	107,647	45,531	153,178
1979-1997	361,373	13,680	375,053	4,403,952	1,404,219	5,808,171

ELDORADO SE - *002694*

ONC Dates: Named - 1982, Last Update in 1982

Counties - JACKSON — Estimated Total Acres - 80

Production	Oil	Condensate	Total Liquids	Assoc. Gas	Natural Gas	Total Gas
1994	897	0	897	0	0	0
1995	750	0	750	0	0	0
1996	940	0	940	0	0	0
1997	382	0	382	0	0	0
1979-1997	21,750	0	21,750	0	0	0

ELDORADO SW - *218485*

ONC Dates: Named - 1981, Last Update in 1982

Counties - JACKSON — Estimated Total Acres - 80

Production	Oil	Condensate	Total Liquids	Assoc. Gas	Natural Gas	Total Gas
1994	4,341	0	4,341	0	0	0
1995	4,868	0	4,868	0	0	0
1996	6,051	0	6,051	0	0	0
1997	3,835	0	3,835	0	0	0
1979-1997	98,956	0	98,956	0	0	0

ELGIN SOUTH - *218733*

ONC Dates: Named - 1915, Last Update in 1947

Counties - OSAGE — Estimated Total Acres - 2,560

Production	Oil	Condensate	Total Liquids	Assoc. Gas	Natural Gas	Total Gas
1994	12,884	0	12,884	0	25,553	25,553
1995	11,977	0	11,977	0	18,289	18,289
1996	12,675	0	12,675	0	15,822	15,822
1997	11,193	0	11,193	0	12,339	12,339
1979-1997	382,030	0	382,030	0	1,155,475	1,155,475

ELGIN SW - *218740*

ONC Dates: Named - 1975, Last Update in 1975

Counties - OSAGE

Estimated Total Acres - 40

Production	Oil	Condensate	Total Liquids	Assoc. Gas	Natural Gas	Total Gas
1994	1,879	0	1,879	0	0	0
1995	1,545	0	1,545	0	0	0
1996	897	0	897	0	0	0
1997	1,354	0	1,354	0	0	0
1979-1997	57,741	0	57,741	0	0	0

ELK CITY - *219074*

ONC Dates: Named - 1947, Last Update in 1990

Counties - BECKHAM, WASHITA

Estimated Total Acres - 51,360

Production	Oil	Condensate	Total Liquids	Assoc. Gas	Natural Gas	Total Gas
1994	127,738	273,817	401,555	24,973	42,557,172	42,582,145
1995	119,699	260,681	380,380	63,412	39,848,471	39,911,883
1996	149,759	197,819	347,578	92,877	41,567,734	41,660,611
1997	137,394	194,501	331,895	77,629	39,456,037	39,533,666
1979-1997	3,297,536	7,800,474	11,098,010	5,401,177	902,270,075	907,671,252

ELK CITY EAST - *219105*

ONC Dates: Named - 1969, Last Update in 1986

Counties - BECKHAM

Estimated Total Acres - 1,920

Production	Oil	Condensate	Total Liquids	Assoc. Gas	Natural Gas	Total Gas
1994	0	0	0	0	429,807	429,807
1995	0	0	0	0	409,401	409,401
1996	0	0	0	0	353,682	353,682
1997	0	0	0	0	349,013	349,013
1979-1997	0	0	0	0	7,823,321	7,823,321

ELK CITY SOUTH - *219167*

ONC Dates: Named - 1955, Last Update in 1990

Counties - BECKHAM

Estimated Total Acres - 3,200

Production	Oil	Condensate	Total Liquids	Assoc. Gas	Natural Gas	Total Gas
1994	0	5,666	5,666	0	599,625	599,625
1995	0	17,705	17,705	0	1,796,563	1,796,563
1996	6,204	33,452	39,656	0	4,175,861	4,175,861
1997	0	21,486	21,486	0	2,829,492	2,829,492
1979-1997	6,204	95,776	101,980	0	10,750,383	10,750,383

ELK HORN - *219350*

ONC Dates: Named - 1976, Last Update in 1979

Counties - LOGAN

Estimated Total Acres - 200

Production	Oil	Condensate	Total Liquids	Assoc. Gas	Natural Gas	Total Gas
1994	353	0	353	13,426	0	13,426
1995	177	0	177	12,787	0	12,787
1996	177	0	177	11,760	0	11,760
1997	181	0	181	11,062	0	11,062
1979-1997	9,521	0	9,521	383,998	0	383,998

ELK HORN NE - *219384*

ONC Dates: Named - 1952, Last Update in 1979

Counties - LOGAN, GARFIELD, NOBLE

Estimated Total Acres - 3,720

Production	Oil	Condensate	Total Liquids	Assoc. Gas	Natural Gas	Total Gas
1994	7,270	0	7,270	105,489	46,116	151,605
1995	4,167	0	4,167	97,197	42,825	140,022
1996	11,246	0	11,246	104,410	44,418	148,828
1997	16,297	0	16,297	113,051	31,512	144,563
1979-1997	629,872	205	630,077	11,339,304	1,805,122	13,144,426

ELK HORN NORTH - *219399*

ONC Dates: Named - 1974, Last Update in 1979

Counties - GARFIELD

Estimated Total Acres - 560

Production	Oil	Condensate	Total Liquids	Assoc. Gas	Natural Gas	Total Gas
1994	4,505	0	4,505	40,274	0	40,274
1995	3,578	0	3,578	32,689	0	32,689
1996	3,638	0	3,638	33,096	0	33,096
1997	3,347	0	3,347	24,616	0	24,616
1979-1997	199,948	558	200,506	1,198,040	742,242	1,940,282

ELK HORN NW - *219415*

ONC Dates: Named - 1954, Last Update in 1995

Counties - GARFIELD

Estimated Total Acres - 4,400

Production	Oil	Condensate	Total Liquids	Assoc. Gas	Natural Gas	Total Gas
1994	38,910	718	39,628	308,768	83,149	391,917
1995	27,400	175	27,575	301,296	160,765	462,061
1996	17,864	190	18,054	237,708	79,275	316,983
1997	12,676	184	12,860	187,773	73,976	261,749
1979-1997	1,595,629	15,475	1,611,104	18,406,546	3,440,320	21,846,866

ELK HORN SE - *219446*

ONC Dates: Named - 1968, Last Update in 1991

Counties - LOGAN

Estimated Total Acres - 880

Production	Oil	Condensate	Total Liquids	Assoc. Gas	Natural Gas	Total Gas
1994	705	0	705	10,622	0	10,622
1995	994	0	994	11,432	0	11,432
1996	639	0	639	9,952	0	9,952
1997	661	0	661	9,895	0	9,895
1979-1997	113,495	1,817	115,312	572,613	208,069	780,682

ELK HORN SOUTH - *219477*

ONC Dates: Named - 1962, Last Update in 1992

Counties - LOGAN

Estimated Total Acres - 3,920

Production	Oil	Condensate	Total Liquids	Assoc. Gas	Natural Gas	Total Gas
1994	13,630	0	13,630	68,936	17,889	86,825
1995	10,965	132	11,097	63,493	13,233	76,726
1996	9,510	0	9,510	57,442	12,494	69,936
1997	7,504	0	7,504	67,051	153,719	220,770
1979-1997	941,380	25,508	966,888	3,824,492	404,333	4,228,825

ELM GROVE - *221399*

ONC Dates: Named - 1970, Last Update in 1990

Counties - BLAINE

Estimated Total Acres - 23,200

Production	Oil	Condensate	Total Liquids	Assoc. Gas	Natural Gas	Total Gas
1994	0	13,813	13,813	0	3,666,670	3,666,670
1995	0	12,726	12,726	0	3,056,768	3,056,768
1996	0	10,882	10,882	0	3,337,282	3,337,282
1997	153	9,202	9,355	0	2,211,594	2,211,594
1979-1997	4,783	362,232	367,015	0	132,648,108	132,648,108

ELMWOOD - *221771*

ONC Dates: Named - 1968, Last Update in 1993

Counties - BEAVER

Estimated Total Acres - 10,000

Production	Oil	Condensate	Total Liquids	Assoc. Gas	Natural Gas	Total Gas
1994	13,266	1,120	14,386	23,511	363,003	386,514
1995	15,268	9,592	24,860	16,299	766,541	782,840
1996	14,791	6,453	21,244	23,916	327,085	351,001
1997	13,001	3,012	16,013	31,417	170,291	201,708
1979-1997	706,173	27,971	734,144	2,381,550	2,340,976	4,722,526

ELMWOOD SOUTH - *221988*

ONC Dates: Named - 1980, Last Update in 1994

Counties - BEAVER

Estimated Total Acres - 1,760

Production	Oil	Condensate	Total Liquids	Assoc. Gas	Natural Gas	Total Gas
1994	81,417	0	81,417	418,225	0	418,225
1995	67,579	364	67,943	297,111	0	297,111
1996	46,757	0	46,757	192,680	0	192,680
1997	39,164	118	39,282	302,070	0	302,070
1979-1997	4,685,205	1,866	4,687,071	9,787,424	7,285	9,794,709

EMMA SW - *223941*

ONC Dates: Named - 1958, Last Update in 1960

Counties - BECKHAM

Estimated Total Acres - 40

Production	Oil	Condensate	Total Liquids	Assoc. Gas	Natural Gas	Total Gas
1994	0	0	0	0	0	0
1995	0	0	0	0	0	0
1996	0	0	0	0	0	0
1997	0	0	0	0	0	0
1979-1997	0	0	0	0	0	0

EMPIRE-COMANCHE - *224344*

ONC Dates: Named - 1947, Last Update in 1953

Counties - STEPHENS

Estimated Total Acres - 6,080

Production	Oil	Condensate	Total Liquids	Assoc. Gas	Natural Gas	Total Gas
1994	136,625	0	136,625	14,796	2,674	17,470
1995	144,135	0	144,135	8,264	19,808	28,072
1996	154,526	0	154,526	1,238	9,879	11,117
1997	144,920	0	144,920	1,267	33,451	34,718
1979-1997	3,569,239	324	3,569,563	85,192	123,485	208,677

ENFISCO - *225088*

ONC Dates: Named - 1921, Last Update in 1947

Counties - OSAGE

Estimated Total Acres - 400

Production	Oil	Condensate	Total Liquids	Assoc. Gas	Natural Gas	Total Gas
1994	0	0	0	0	0	0
1995	0	0	0	0	0	0
1996	0	0	0	0	0	0
1997	0	0	0	0	0	0
1979-1997	19,666	0	19,666	420,766	496,433	917,199

ENFISCO WEST - *225101*

ONC Dates: Named - 1979, Last Update in 1982

Counties - OSAGE — Estimated Total Acres - 280

Production	Oil	Condensate	Total Liquids	Assoc. Gas	Natural Gas	Total Gas
1994	0	0	0	0	0	0
1995	0	0	0	0	0	0
1996	0	0	0	0	0	0
1997	0	0	0	0	0	0
1979-1997	4,435	0	4,435	0	0	0

ENID NE - *225553*

ONC Dates: Named - 1940, Last Update in 1995

Counties - GARFIELD — Estimated Total Acres - 67,920

Production	Oil	Condensate	Total Liquids	Assoc. Gas	Natural Gas	Total Gas
1994	86,272	20,672	106,944	2,857,229	1,740,827	4,598,056
1995	71,057	18,029	89,086	2,510,278	1,677,309	4,187,587
1996	76,597	17,813	94,410	2,466,525	1,749,248	4,215,773
1997	67,520	17,055	84,575	2,261,023	1,729,641	3,990,664
1979-1997	4,225,162	647,085	4,872,247	99,879,945	52,860,176	152,740,121

ENTERPRISE - *226049*

ONC Dates: Named - 1968, Last Update in 1968

Counties - OSAGE — Estimated Total Acres - 40

Production	Oil	Condensate	Total Liquids	Assoc. Gas	Natural Gas	Total Gas
1994	13,765	0	13,765	18,771	0	18,771
1995	7,529	0	7,529	11,317	0	11,317
1996	7,319	0	7,319	2,586	0	2,586
1997	8,506	0	8,506	1,740	0	1,740
1979-1997	172,142	0	172,142	63,858	0	63,858

ENTERPRISE NORTH - *226111*

ONC Dates: Named - 1952, Last Update in 1952

Counties - OSAGE — Estimated Total Acres - 40

Production	Oil	Condensate	Total Liquids	Assoc. Gas	Natural Gas	Total Gas
1994	0	0	0	0	0	0
1995	0	0	0	0	0	0
1996	0	0	0	0	0	0
1997	0	0	0	0	0	0
1979-1997	0	0	0	0	0	0

ENVILLE NE - *002960*

ONC Dates: Named - 1979, Last Update in 1986

Counties - MARSHALL — Estimated Total Acres - 1,280

Production	Oil	Condensate	Total Liquids	Assoc. Gas	Natural Gas	Total Gas
1994	0	2,703	2,703	0	248,921	248,921
1995	0	1,980	1,980	0	119,831	119,831
1996	0	2,449	2,449	0	283,920	283,920
1997	0	2,102	2,102	0	231,349	231,349
1979-1997	0	25,952	25,952	0	2,446,356	2,446,356

ENVILLE NW - *226323*

ONC Dates: Named - 1975, Last Update in 1975

Counties - LOVE — Estimated Total Acres - 640

Production	Oil	Condensate	Total Liquids	Assoc. Gas	Natural Gas	Total Gas
1994	0	180	180	0	4,206	4,206
1995	0	141	141	0	3,969	3,969
1996	0	331	331	0	4,198	4,198
1997	0	335	335	0	5,815	5,815
1979-1997	0	8,765	8,765	0	196,665	196,665

ENVILLE SE - *226328*

ONC Dates: Named - 1970, Last Update in 1970

Counties - LOVE — Estimated Total Acres - 40

Production	Oil	Condensate	Total Liquids	Assoc. Gas	Natural Gas	Total Gas
1994	0	0	0	0	0	0
1995	0	0	0	0	0	0
1996	0	0	0	0	0	0
1997	0	0	0	0	0	0
1979-1997	0	0	0	0	0	0

ENVILLE SOUTH - *226340*

ONC Dates: Named - 1978, Last Update in 1979

Counties - LOVE — Estimated Total Acres - 640

Production	Oil	Condensate	Total Liquids	Assoc. Gas	Natural Gas	Total Gas
1994	0	0	0	1,607	398	2,005
1995	0	0	0	1,648	0	1,648
1996	0	0	0	2,120	0	2,120
1997	0	0	0	1,429	0	1,429
1979-1997	747	0	747	68,158	48,963	117,121

ENVILLE SW - *226359*

ONC Dates: Named - 1957, Last Update in 1969

Counties - LOVE — Estimated Total Acres - 5,640

Production	Oil	Condensate	Total Liquids	Assoc. Gas	Natural Gas	Total Gas
1994	40,493	8,178	48,671	140,698	1,473,231	1,613,929
1995	31,569	8,925	40,494	152,047	1,318,690	1,470,737
1996	30,743	8,617	39,360	143,752	1,353,144	1,496,896
1997	39,753	4,664	44,417	218,290	1,297,385	1,515,675
1979-1997	1,948,892	369,667	2,318,559	6,481,212	42,765,008	49,246,220

ENVILLE WEST - *226390*

ONC Dates: Named - 1958, Last Update in 1962

Counties - LOVE — Estimated Total Acres - 1,600

Production	Oil	Condensate	Total Liquids	Assoc. Gas	Natural Gas	Total Gas
1994	513	435	948	210,457	81,310	291,767
1995	425	465	890	177,369	70,119	247,488
1996	732	246	978	170,469	63,801	234,270
1997	692	440	1,132	187,087	62,282	249,369
1979-1997	46,822	34,138	80,960	3,481,777	3,159,531	6,641,308

EOLA-ROBBERSON - *226514*

ONC Dates: Named - 1959, Last Update in 1963

Counties - GARVIN, STEPHENS — Estimated Total Acres - 8,440

Production	Oil	Condensate	Total Liquids	Assoc. Gas	Natural Gas	Total Gas
1994	710,361	11,155	721,516	2,076,565	1,614,207	3,690,772
1995	648,026	19,412	667,438	1,516,095	987,372	2,503,467
1996	642,562	16,420	658,982	2,010,236	915,750	2,925,986
1997	622,770	12,085	634,855	1,800,437	816,877	2,617,314
1979-1997	19,103,807	251,254	19,355,061	75,203,614	26,924,324	102,127,938

ERICK - *227235*

ONC Dates: Named - 1934, Last Update in 1986

Counties - BECKHAM — Estimated Total Acres - 6,240

Production	Oil	Condensate	Total Liquids	Assoc. Gas	Natural Gas	Total Gas
1994	165	0	165	0	445,598	445,598
1995	159	251	410	0	310,213	310,213
1996	178	362	540	0	912,109	912,109
1997	942	349	1,291	0	1,164,900	1,164,900
1979-1997	16,640	7,508	24,148	202,750	11,173,162	11,375,912

ERICK GAS AREA SOUTH - *227266*

ONC Dates: Named - 1946, Last Update in 1986

Counties - BECKHAM, GREER — Estimated Total Acres - 36,960

Production	Oil	Condensate	Total Liquids	Assoc. Gas	Natural Gas	Total Gas
1994	820	2,226	3,046	59	2,179,636	2,179,695
1995	1,343	1,190	2,533	1,059	2,016,162	2,017,221
1996	645	449	1,094	773	1,773,921	1,774,694
1997	673	157	830	804	1,513,111	1,513,915
1979-1997	15,195	32,045	47,240	14,217	42,016,885	42,031,102

ESSAQUANAHDALE - *228506*

ONC Dates: Named - 1946, Last Update in 1948

Counties - COTTON — Estimated Total Acres - 1,080

Production	Oil	Condensate	Total Liquids	Assoc. Gas	Natural Gas	Total Gas
1994	7,814	0	7,814	0	0	0
1995	6,033	0	6,033	0	0	0
1996	5,815	0	5,815	0	0	0
1997	5,571	0	5,571	0	0	0
1979-1997	191,956	0	191,956	0	0	0

ESSAQUANAHDALE WEST - *228537*

ONC Dates: Named - 1951, Last Update in 1951

Counties - COTTON — Estimated Total Acres - 40

Production	Oil	Condensate	Total Liquids	Assoc. Gas	Natural Gas	Total Gas
1994	0	0	0	0	0	0
1995	0	0	0	0	0	0
1996	0	0	0	0	0	0
1997	0	0	0	0	0	0
1979-1997	1,198	0	1,198	0	0	0

EUFAULA NE - *005454*

ONC Dates: Named - 1983, Last Update in 1990

Counties - MCINTOSH — Estimated Total Acres - 1,280

Production	Oil	Condensate	Total Liquids	Assoc. Gas	Natural Gas	Total Gas
1994	0	0	0	0	29,562	29,562
1995	0	0	0	0	17,984	17,984
1996	0	0	0	0	22,008	22,008
1997	0	0	0	0	22,843	22,843
1979-1997	0	0	0	0	656,795	656,795

Production by Field

EUFAULA NW - *229622*

ONC Dates: Named - 1947, Last Update in 1947

Counties - MCINTOSH — Estimated Total Acres - 80

Production	Oil	Condensate	Total Liquids	Assoc. Gas	Natural Gas	Total Gas
1994	0	0	0	0	0	0
1995	0	0	0	0	0	0
1996	0	0	0	0	0	0
1997	0	0	0	0	0	0
1979-1997	0	0	0	0	0	0

EVA EAST - *230271*

ONC Dates: Named - 1977, Last Update in 1977

Counties - TEXAS — Estimated Total Acres - 640

Production	Oil	Condensate	Total Liquids	Assoc. Gas	Natural Gas	Total Gas
1994	0	0	0	0	0	0
1995	0	0	0	0	0	0
1996	0	0	0	0	0	0
1997	0	0	0	0	0	0
1979-1997	10,906	3,487	14,393	0	22,917	22,917

EVA NORTH - *230304*

ONC Dates: Named - 1965, Last Update in 1965

Counties - TEXAS — Estimated Total Acres - 40

Production	Oil	Condensate	Total Liquids	Assoc. Gas	Natural Gas	Total Gas
1994	0	0	0	0	0	0
1995	0	0	0	0	0	0
1996	0	0	0	0	0	0
1997	0	0	0	0	79,017	79,017
1979-1997	0	0	0	0	123,870	123,870

EVA NW - *230335*

ONC Dates: Named - 1953, Last Update in 1994

Counties - TEXAS — Estimated Total Acres - 6,160

Production	Oil	Condensate	Total Liquids	Assoc. Gas	Natural Gas	Total Gas
1994	1,050	0	1,050	0	102,704	102,704
1995	721	0	721	0	108,629	108,629
1996	694	0	694	0	164,309	164,309
1997	547	275	822	0	737,800	737,800
1979-1997	219,590	2,183	221,773	0	3,942,518	3,942,518

EVA SE - *230366*

ONC Dates: Named - 1964, Last Update in 1967

Counties - TEXAS — Estimated Total Acres - 2,560

Production	Oil	Condensate	Total Liquids	Assoc. Gas	Natural Gas	Total Gas
1994	1,385	0	1,385	0	286,843	286,843
1995	1,198	0	1,198	0	244,670	244,670
1996	883	118	1,001	0	185,624	185,624
1997	825	0	825	0	160,532	160,532
1979-1997	32,872	1,936	34,808	0	5,381,150	5,381,150

EVA SOUTH - *230397*

ONC Dates: Named - 1961, Last Update in 1984

Counties - TEXAS — Estimated Total Acres - 1,600

Production	Oil	Condensate	Total Liquids	Assoc. Gas	Natural Gas	Total Gas
1994	46,729	340	47,069	30,225	4,234	34,459
1995	165,274	0	165,274	32,000	1,137	33,137
1996	220,281	0	220,281	36,365	3,167	39,532
1997	92,396	0	92,396	26,940	1,585	28,525
1979-1997	860,573	14,419	874,992	481,850	280,731	762,581

EVA SW - *230401*

ONC Dates: Named - 1979, Last Update in 1979

Counties - TEXAS — Estimated Total Acres - 640

Production	Oil	Condensate	Total Liquids	Assoc. Gas	Natural Gas	Total Gas
1994	0	0	0	0	31,323	31,323
1995	0	0	0	0	15,291	15,291
1996	0	0	0	0	11,621	11,621
1997	0	0	0	0	10,200	10,200
1979-1997	0	0	0	0	260,060	260,060

EVANSVILLE EAST - *230862*

ONC Dates: Named - 1948, Last Update in 1995

Counties - LOGAN — Estimated Total Acres - 840

Production	Oil	Condensate	Total Liquids	Assoc. Gas	Natural Gas	Total Gas
1994	0	0	0	12,585	12,398	24,983
1995	99	0	99	13,786	11,957	25,743
1996	184	0	184	7,644	12,319	19,963
1997	0	0	0	0	12,350	12,350
1979-1997	38,316	384	38,700	1,725,445	396,887	2,122,332

EVANSVILLE NW - *230924* ONC Dates: Named - 1945, Last Update in 1995

Counties - LOGAN Estimated Total Acres - 1,440

Production	Oil	Condensate	Total Liquids	Assoc. Gas	Natural Gas	Total Gas
1994	10,683	0	10,683	10,736	0	10,736
1995	7,876	0	7,876	9,720	0	9,720
1996	8,124	0	8,124	8,438	0	8,438
1997	8,730	0	8,730	8,190	0	8,190
1979-1997	501,829	20,290	522,119	711,130	15,555	726,685

EXENDINE NE - *232040* ONC Dates: Named - 1977, Last Update in 1990

Counties - CADDO Estimated Total Acres - 160

Production	Oil	Condensate	Total Liquids	Assoc. Gas	Natural Gas	Total Gas
1994	855	0	855	0	220,954	220,954
1995	445	0	445	0	204,815	204,815
1996	0	0	0	0	177,821	177,821
1997	0	0	0	0	182,760	182,760
1979-1997	22,685	243	22,928	0	3,445,283	3,445,283

FAIR OAK - *233372* ONC Dates: Named - 1979, Last Update in 1995

Counties - LOGAN Estimated Total Acres - 800

Production	Oil	Condensate	Total Liquids	Assoc. Gas	Natural Gas	Total Gas
1994	0	0	0	0	29,302	29,302
1995	0	0	0	0	318	318
1996	0	0	0	0	0	0
1997	0	0	0	0	0	0
1979-1997	4,266	17,203	21,469	356,953	1,111,435	1,468,388

FAIR OAK NORTH - *233382* ONC Dates: Named - 1952, Last Update in 1995

Counties - LOGAN Estimated Total Acres - 400

Production	Oil	Condensate	Total Liquids	Assoc. Gas	Natural Gas	Total Gas
1994	1,027	0	1,027	451	7,120	7,571
1995	1,150	0	1,150	628	0	628
1996	1,633	0	1,633	3,981	0	3,981
1997	977	0	977	7,106	0	7,106
1979-1997	39,696	360	40,056	25,438	305,356	330,794

FAIR OAK NW - *233386* ONC Dates: Named - 1980, Last Update in 1995

Counties - LOGAN Estimated Total Acres - 160

Production	Oil	Condensate	Total Liquids	Assoc. Gas	Natural Gas	Total Gas
1994	0	0	0	0	0	0
1995	0	0	0	0	0	0
1996	0	0	0	0	0	0
1997	0	0	0	0	0	0
1979-1997	4,571	0	4,571	7,370	0	7,370

FAIR OAK SW - *233394* ONC Dates: Named - 1977, Last Update in 1995

Counties - LOGAN Estimated Total Acres - 3,200

Production	Oil	Condensate	Total Liquids	Assoc. Gas	Natural Gas	Total Gas
1994	545	183	728	24,563	18,548	43,111
1995	410	79	489	19,166	19,048	38,214
1996	0	0	0	13,537	8,098	21,635
1997	0	0	0	17,802	8,071	25,873
1979-1997	850,857	45,175	896,032	6,572,625	3,319,758	9,892,383

FAIRFAX NW - *000593* ONC Dates: Named - 1979, Last Update in 1980

Counties - OSAGE Estimated Total Acres - 40

Production	Oil	Condensate	Total Liquids	Assoc. Gas	Natural Gas	Total Gas
1994	0	0	0	0	0	0
1995	0	0	0	0	0	0
1996	0	0	0	0	0	0
1997	0	0	0	0	0	0
1979-1997	0	0	0	0	0	0

FALKNER EAST - *014547* ONC Dates: Named - 1993, Last Update in 1993

Counties - WOODS Estimated Total Acres - 80

Production	Oil	Condensate	Total Liquids	Assoc. Gas	Natural Gas	Total Gas
1994	0	0	0	0	0	0
1995	0	0	0	0	576	576
1996	0	0	0	0	0	0
1997	0	0	0	0	10,148	10,148
1979-1997	0	0	0	0	10,724	10,724

FALKNER NE - *234529* ONC Dates: Named - 1969, Last Update in 1998

Counties - WOODS Estimated Total Acres - 5,600

Production	Oil	Condensate	Total Liquids	Assoc. Gas	Natural Gas	Total Gas
1994	35,783	1,201	36,984	148,303	1,395,265	1,543,568
1995	27,640	1,007	28,647	139,142	697,016	836,158
1996	21,541	1,315	22,856	39,708	779,392	819,100
1997	16,707	1,524	18,231	93,434	1,110,361	1,203,795
1979-1997	172,074	8,685	180,759	608,554	8,225,725	8,834,279

FALKNER SE - *234533* ONC Dates: Named - 1973, Last Update in 1995

Counties - WOODS Estimated Total Acres - 7,040

Production	Oil	Condensate	Total Liquids	Assoc. Gas	Natural Gas	Total Gas
1994	386	4,037	4,423	0	615,420	615,420
1995	0	3,056	3,056	0	571,283	571,283
1996	381	2,219	2,600	0	1,244,465	1,244,465
1997	174	1,841	2,015	0	640,601	640,601
1979-1997	6,020	30,754	36,774	0	10,560,414	10,560,414

FALKNER WEST - *013681* ONC Dates: Named - 1990, Last Update in 1991

Counties - WOODS Estimated Total Acres - 1,280

Production	Oil	Condensate	Total Liquids	Assoc. Gas	Natural Gas	Total Gas
1994	0	0	0	0	37,135	37,135
1995	0	0	0	0	14,439	14,439
1996	0	0	0	0	35,103	35,103
1997	0	0	0	0	30,732	30,732
1979-1997	110	72	182	0	234,877	234,877

FALLIS - *234653* ONC Dates: Named - 1954, Last Update in 1965

Counties - LINCOLN Estimated Total Acres - 320

Production	Oil	Condensate	Total Liquids	Assoc. Gas	Natural Gas	Total Gas
1994	0	0	0	0	0	0
1995	0	0	0	0	0	0
1996	0	0	0	0	0	0
1997	0	0	0	0	0	0
1979-1997	0	0	0	0	14,501	14,501

FALLIS NE - *234684* ONC Dates: Named - 1956, Last Update in 1962

Counties - LINCOLN Estimated Total Acres - 480

Production	Oil	Condensate	Total Liquids	Assoc. Gas	Natural Gas	Total Gas
1994	0	0	0	0	0	0
1995	0	0	0	0	0	0
1996	0	0	0	0	0	0
1997	0	0	0	0	0	0
1979-1997	0	0	0	0	0	0

FALLIS NORTH - *234715* ONC Dates: Named - 1956, Last Update in 1956

Counties - LINCOLN Estimated Total Acres - 40

Production	Oil	Condensate	Total Liquids	Assoc. Gas	Natural Gas	Total Gas
1994	0	0	0	0	0	0
1995	0	0	0	0	0	0
1996	0	0	0	0	0	0
1997	0	0	0	0	0	0
1979-1997	0	0	0	0	0	0

FALLS EAST - *234963* ONC Dates: Named - 1955, Last Update in 1995

Counties - CLEVELAND Estimated Total Acres - 80

Production	Oil	Condensate	Total Liquids	Assoc. Gas	Natural Gas	Total Gas
1994	0	0	0	0	0	0
1995	0	0	0	0	0	0
1996	0	0	0	0	0	0
1997	0	0	0	0	0	0
1979-1997	23,945	0	23,945	0	0	0

FALLS NE - *235025* ONC Dates: Named - 1955, Last Update in 1958

Counties - CLEVELAND Estimated Total Acres - 840

Production	Oil	Condensate	Total Liquids	Assoc. Gas	Natural Gas	Total Gas
1994	52,050	0	52,050	9,560	0	9,560
1995	40,168	0	40,168	42,663	0	42,663
1996	36,476	0	36,476	36,824	0	36,824
1997	30,604	0	30,604	27,942	0	27,942
1979-1997	1,769,124	0	1,769,124	116,989	0	116,989

FALLS NW - *000594*

ONC Dates: Named - 1982, Last Update in 1989

Counties - CLEVELAND

Estimated Total Acres - 400

Production	Oil	Condensate	Total Liquids	Assoc. Gas	Natural Gas	Total Gas
1994	3,992	0	3,992	0	0	0
1995	3,141	0	3,141	0	0	0
1996	3,295	0	3,295	0	0	0
1997	2,519	0	2,519	0	0	0
1979-1997	72,768	0	72,768	0	0	0

FALLS SW - *235056*

ONC Dates: Named - 1962, Last Update in 1961

Counties - CLEVELAND

Estimated Total Acres - 40

Production	Oil	Condensate	Total Liquids	Assoc. Gas	Natural Gas	Total Gas
1994	0	0	0	0	0	0
1995	0	0	0	0	0	0
1996	0	0	0	0	0	0
1997	0	0	0	0	0	0
1979-1997	15,921	0	15,921	0	0	0

FALLS WEST - *007866*

ONC Dates: Named - 1984, Last Update in 1986

Counties - CLEVELAND

Estimated Total Acres - 80

Production	Oil	Condensate	Total Liquids	Assoc. Gas	Natural Gas	Total Gas
1994	0	0	0	0	0	0
1995	0	0	0	0	0	0
1996	0	0	0	0	0	0
1997	0	0	0	0	0	0
1979-1997	16,182	0	16,182	0	0	0

FARRIS SOUTH - *236799*

ONC Dates: Named - 1973, Last Update in 1973

Counties - ATOKA

Estimated Total Acres - 640

Production	Oil	Condensate	Total Liquids	Assoc. Gas	Natural Gas	Total Gas
1994	0	0	0	0	0	0
1995	0	0	0	0	0	0
1996	0	0	0	0	0	0
1997	0	0	0	0	0	0
1979-1997	0	0	0	0	0	0

FARRY NE - *236816*

ONC Dates: Named - 1976, Last Update in 1986

Counties - WOODS

Estimated Total Acres - 5,760

Production	Oil	Condensate	Total Liquids	Assoc. Gas	Natural Gas	Total Gas
1994	2,574	0	2,574	0	38,737	38,737
1995	2,051	0	2,051	0	32,703	32,703
1996	2,561	0	2,561	0	40,801	40,801
1997	1,828	0	1,828	0	36,673	36,673
1979-1997	46,551	17,753	64,304	0	1,742,151	1,742,151

FARRY NW - *236821*

ONC Dates: Named - 1976, Last Update in 1986

Counties - WOODS

Estimated Total Acres - 3,200

Production	Oil	Condensate	Total Liquids	Assoc. Gas	Natural Gas	Total Gas
1994	0	0	0	0	49,385	49,385
1995	0	0	0	0	52,088	52,088
1996	0	134	134	0	44,133	44,133
1997	0	0	0	0	33,321	33,321
1979-1997	1,563	2,526	4,089	0	1,212,467	1,212,467

FARRY SW - *236682*

ONC Dates: Named - 1978, Last Update in 1986

Counties - WOODS

Estimated Total Acres - 1,600

Production	Oil	Condensate	Total Liquids	Assoc. Gas	Natural Gas	Total Gas
1994	153	0	153	0	0	0
1995	272	0	272	0	0	0
1996	470	0	470	0	0	0
1997	318	0	318	0	0	0
1979-1997	5,690	0	5,690	0	99,178	99,178

FAY EAST - *237350*

ONC Dates: Named - 1961, Last Update in 1990

Counties - BLAINE, CUSTER

Estimated Total Acres - 29,440

Production	Oil	Condensate	Total Liquids	Assoc. Gas	Natural Gas	Total Gas
1994	40,844	46,447	87,291	1,305,661	6,131,205	7,436,866
1995	23,627	54,810	78,437	873,322	8,421,068	9,294,390
1996	13,921	58,899	72,820	685,764	6,999,654	7,685,418
1997	10,884	29,527	40,411	387,123	5,821,946	6,209,069
1979-1997	359,665	1,251,454	1,611,119	6,231,567	117,033,535	123,265,102

Production by Field

FISH EAST - *241831*

ONC Dates: Named - 1947, Last Update in 1954

Counties - HUGHES

Estimated Total Acres - 160

Production	Oil	Condensate	Total Liquids	Assoc. Gas	Natural Gas	Total Gas
1994	993	0	993	0	0	0
1995	811	0	811	3,006	0	3,006
1996	1,462	0	1,462	1,093	0	1,093
1997	1,886	0	1,886	32	0	32
1979-1997	43,734	0	43,734	4,131	0	4,131

FITTS - *242482*

ONC Dates: Named - 1934, Last Update in 1988

Counties - COAL, PONTOTOC

Estimated Total Acres - 11,840

Production	Oil	Condensate	Total Liquids	Assoc. Gas	Natural Gas	Total Gas
1994	2,071,811	155	2,071,966	281,608	90,582	372,190
1995	1,932,988	185	1,933,173	106,035	138,387	244,422
1996	1,896,751	458	1,897,209	126,035	188,178	314,213
1997	2,080,413	94	2,080,507	117,892	241,837	359,729
1979-1997	54,233,602	3,292	54,236,894	10,383,989	1,626,278	12,010,267

FITTS EAST - *242513*

ONC Dates: Named - 1944, Last Update in 1988

Counties - PONTOTOC

Estimated Total Acres - 40

Production	Oil	Condensate	Total Liquids	Assoc. Gas	Natural Gas	Total Gas
1994	0	0	0	0	0	0
1995	0	0	0	0	0	0
1996	0	0	0	0	0	0
1997	0	0	0	0	0	0
1979-1997	0	0	0	0	0	0

FITTS NORTH - *242544*

ONC Dates: Named - 1936, Last Update in 1988

Counties - PONTOTOC

Estimated Total Acres - 320

Production	Oil	Condensate	Total Liquids	Assoc. Gas	Natural Gas	Total Gas
1994	863	0	863	0	0	0
1995	0	0	0	0	0	0
1996	0	0	0	0	0	0
1997	0	0	0	0	0	0
1979-1997	32,205	0	32,205	0	0	0

FITTS WEST - *242606*

ONC Dates: Named - 1937, Last Update in 1988

Counties - PONTOTOC

Estimated Total Acres - 1,120

Production	Oil	Condensate	Total Liquids	Assoc. Gas	Natural Gas	Total Gas
1994	14,748	0	14,748	0	0	0
1995	12,876	0	12,876	0	0	0
1996	12,608	0	12,608	0	0	0
1997	12,383	0	12,383	0	0	0
1979-1997	363,537	0	363,537	0	0	0

FLAGG SW - *013130*

ONC Dates: Named - 1989, Last Update in 1989

Counties - WOODS

Estimated Total Acres - 640

Production	Oil	Condensate	Total Liquids	Assoc. Gas	Natural Gas	Total Gas
1994	0	0	0	0	15,180	15,180
1995	0	0	0	0	7,389	7,389
1996	0	0	0	0	5,002	5,002
1997	0	0	0	0	10,091	10,091
1979-1997	0	0	0	0	58,950	58,950

FLAT ROCK - *244017*

ONC Dates: Named - 1904, Last Update in 1951

Counties - OSAGE

Estimated Total Acres - 7,120

Production	Oil	Condensate	Total Liquids	Assoc. Gas	Natural Gas	Total Gas
1994	75,546	0	75,546	33,620	5,624	39,244
1995	80,047	0	80,047	29,072	67	29,139
1996	78,266	0	78,266	24,999	100	25,099
1997	77,225	0	77,225	25,379	0	25,379
1979-1997	2,103,321	0	2,103,321	819,338	262,422	1,081,760

FLAT ROCK WEST - *244079*

ONC Dates: Named - 1951, Last Update in 1959

Counties - OSAGE

Estimated Total Acres - 400

Production	Oil	Condensate	Total Liquids	Assoc. Gas	Natural Gas	Total Gas
1994	24,394	0	24,394	0	9,207	9,207
1995	23,828	0	23,828	0	35,764	35,764
1996	32,046	0	32,046	0	28,779	28,779
1997	22,934	0	22,934	0	28,412	28,412
1979-1997	289,717	0	289,717	0	187,021	187,021

FLATS NW - *244482*

ONC Dates: Named - 1961, Last Update in 1963

Counties - TEXAS

Estimated Total Acres - 640

Production	Oil	Condensate	Total Liquids	Assoc. Gas	Natural Gas	Total Gas
1994	8,626	0	8,626	3,900	0	3,900
1995	6,877	0	6,877	2,818	0	2,818
1996	5,375	0	5,375	2,681	0	2,681
1997	6,106	0	6,106	15	0	15
1979-1997	1,932,980	83	1,933,063	313,573	0	313,573

FLATS WEST - *244513*

ONC Dates: Named - 1964, Last Update in 1964

Counties - TEXAS

Estimated Total Acres - 40

Production	Oil	Condensate	Total Liquids	Assoc. Gas	Natural Gas	Total Gas
1994	0	0	0	0	0	0
1995	0	0	0	0	0	0
1996	0	0	0	0	0	0
1997	0	0	0	0	0	0
1979-1997	3,577	0	3,577	61,153	0	61,153

FLEETWOOD SOUTH - *244854*

ONC Dates: Named - 1966, Last Update in 1966

Counties - JEFFERSON

Estimated Total Acres - 40

Production	Oil	Condensate	Total Liquids	Assoc. Gas	Natural Gas	Total Gas
1994	0	0	0	0	0	0
1995	0	0	0	0	0	0
1996	0	0	0	0	0	0
1997	0	0	0	0	0	0
1979-1997	0	0	0	0	0	0

FLESHER - *244978*

ONC Dates: Named - (NA), Last Update in 1947

Counties - OSAGE

Estimated Total Acres - 480

Production	Oil	Condensate	Total Liquids	Assoc. Gas	Natural Gas	Total Gas
1994	162	0	162	0	0	0
1995	0	0	0	0	0	0
1996	103	0	103	0	0	0
1997	169	0	169	0	0	0
1979-1997	16,741	0	16,741	0	0	0

FLESHER EAST - *245009*

ONC Dates: Named - 1934, Last Update in 1951

Counties - OSAGE

Estimated Total Acres - 40

Production	Oil	Condensate	Total Liquids	Assoc. Gas	Natural Gas	Total Gas
1994	0	0	0	0	0	0
1995	0	0	0	0	0	0
1996	0	0	0	0	0	0
1997	0	0	0	0	0	0
1979-1997	15,486	0	15,486	0	0	0

FLETCHER NE - *245160*

ONC Dates: Named - 1980, Last Update in 1986

Counties - CADDO, COMANCHE, GRADY

Estimated Total Acres - 11,520

Production	Oil	Condensate	Total Liquids	Assoc. Gas	Natural Gas	Total Gas
1994	0	0	0	0	2,479,392	2,479,392
1995	0	195	195	0	2,172,102	2,172,102
1996	0	0	0	0	2,157,331	2,157,331
1997	0	198	198	0	2,251,296	2,251,296
1979-1997	0	4,820	4,820	0	62,172,430	62,172,430

FLINT CREEK NORTH - *245257*

ONC Dates: Named - 1958, Last Update in 1958

Counties - MCCLAIN

Estimated Total Acres - 40

Production	Oil	Condensate	Total Liquids	Assoc. Gas	Natural Gas	Total Gas
1994	0	0	0	0	0	0
1995	0	0	0	0	0	0
1996	0	0	0	0	0	0
1997	0	0	0	0	0	0
1979-1997	13,959	0	13,959	0	0	0

FLINT CREEK NW - *245288*

ONC Dates: Named - 1954, Last Update in 1997

Counties - MCCLAIN

Estimated Total Acres - 280

Production	Oil	Condensate	Total Liquids	Assoc. Gas	Natural Gas	Total Gas
1994	3,023	0	3,023	7,027	0	7,027
1995	2,165	0	2,165	7,284	0	7,284
1996	1,546	0	1,546	5,847	0	5,847
1997	919	0	919	4,996	0	4,996
1979-1997	66,151	0	66,151	87,175	0	87,175

FLINT CREEK WEST - *245381*

ONC Dates: Named - 1959, Last Update in 1997

Counties - MCCLAIN

Estimated Total Acres - 1,200

Production	Oil	Condensate	Total Liquids	Assoc. Gas	Natural Gas	Total Gas
1994	8,685	0	8,685	58,208	0	58,208
1995	5,314	0	5,314	51,204	0	51,204
1996	4,221	0	4,221	40,556	0	40,556
1997	3,054	0	3,054	39,339	0	39,339
1979-1997	499,647	142	499,789	1,723,702	926	1,724,628

FLORENCE CHAPEL - *010406*

ONC Dates: Named - 1986, Last Update in 1997

Counties - GARVIN

Estimated Total Acres - 480

Production	Oil	Condensate	Total Liquids	Assoc. Gas	Natural Gas	Total Gas
1994	13,227	516	13,743	113,753	5,581	119,334
1995	4,026	811	4,837	81,317	4,563	85,880
1996	2,522	697	3,219	58,309	4,182	62,491
1997	1,902	672	2,574	45,919	4,594	50,513
1979-1997	72,104	5,477	77,581	302,328	127,964	430,292

FLORENCE CHAPEL NORTH - *XX0193*

ONC Dates: Named - 1996, Last Update in 1996

Counties - GARVIN

Estimated Total Acres - 160

Production	Oil	Condensate	Total Liquids	Assoc. Gas	Natural Gas	Total Gas
1994	0	0	0	0	0	0
1995	0	0	0	0	0	0
1996	593	0	593	1,539	0	1,539
1997	2,530	0	2,530	5,853	0	5,853
1979-1997	3,123	0	3,123	7,392	0	7,392

FLORENCE CHAPEL NW - *245722*

ONC Dates: Named - 1963, Last Update in 1997

Counties - GARVIN

Estimated Total Acres - 760

Production	Oil	Condensate	Total Liquids	Assoc. Gas	Natural Gas	Total Gas
1994	2,945	0	2,945	6,256	0	6,256
1995	4,025	0	4,025	7,449	0	7,449
1996	3,076	0	3,076	5,031	0	5,031
1997	3,287	0	3,287	4,285	0	4,285
1979-1997	71,002	13,645	84,647	58,299	730,549	788,848

FLORENCE SW - *000602*

ONC Dates: Named - 1981, Last Update in 1993

Counties - ALFALFA

Estimated Total Acres - 480

Production	Oil	Condensate	Total Liquids	Assoc. Gas	Natural Gas	Total Gas
1994	56,927	0	56,927	28,819	0	28,819
1995	25,815	0	25,815	12,814	0	12,814
1996	21,761	0	21,761	18,913	0	18,913
1997	13,026	0	13,026	0	0	0
1979-1997	810,677	0	810,677	285,145	772	285,917

FLORENCE WEST - *000603*

ONC Dates: Named - 1982, Last Update in 1982

Counties - ALFALFA

Estimated Total Acres - 80

Production	Oil	Condensate	Total Liquids	Assoc. Gas	Natural Gas	Total Gas
1994	0	0	0	0	0	0
1995	0	0	0	0	0	0
1996	0	0	0	0	0	0
1997	0	0	0	0	0	0
1979-1997	7,454	0	7,454	0	0	0

FLORIS - *246187*

ONC Dates: Named - 1952, Last Update in 1952

Counties - BEAVER

Estimated Total Acres - 40

Production	Oil	Condensate	Total Liquids	Assoc. Gas	Natural Gas	Total Gas
1994	0	0	0	0	0	0
1995	0	0	0	0	0	0
1996	0	0	0	0	0	0
1997	0	0	0	0	0	0
1979-1997	0	0	0	0	0	0

FLORIS SE - *246218*

ONC Dates: Named - 1961, Last Update in 1961

Counties - BEAVER

Estimated Total Acres - 40

Production	Oil	Condensate	Total Liquids	Assoc. Gas	Natural Gas	Total Gas
1994	0	0	0	0	0	0
1995	0	0	0	0	0	0
1996	0	0	0	0	0	0
1997	0	0	0	0	0	0
1979-1997	614	0	614	0	0	0

FLORIS SOUTH - *246249*

ONC Dates: Named - 1968, Last Update in 1968

Counties - BEAVER

Estimated Total Acres - 40

Production	Oil	Condensate	Total Liquids	Assoc. Gas	Natural Gas	Total Gas
1994	0	0	0	0	0	0
1995	0	0	0	0	0	0
1996	0	0	0	0	0	0
1997	0	0	0	0	0	0
1979-1997	0	0	0	0	0	0

FONDA - *247722*

ONC Dates: Named - 1969, Last Update in 1994

Counties - DEWEY

Estimated Total Acres - 40

Production	Oil	Condensate	Total Liquids	Assoc. Gas	Natural Gas	Total Gas
1994	0	0	0	0	0	0
1995	0	0	0	0	0	0
1996	0	0	0	0	0	0
1997	0	0	0	0	0	0
1979-1997	0	0	0	0	0	0

FONDA NE - *247743*

ONC Dates: Named - 1973, Last Update in 1994

Counties - DEWEY

Estimated Total Acres - 560

Production	Oil	Condensate	Total Liquids	Assoc. Gas	Natural Gas	Total Gas
1994	4,114	0	4,114	27,660	0	27,660
1995	3,588	0	3,588	26,555	0	26,555
1996	2,666	0	2,666	24,251	0	24,251
1997	2,132	0	2,132	22,726	0	22,726
1979-1997	131,339	0	131,339	829,160	0	829,160

FONDA SE - *247753*

ONC Dates: Named - 1965, Last Update in 1994

Counties - DEWEY

Estimated Total Acres - 2,880

Production	Oil	Condensate	Total Liquids	Assoc. Gas	Natural Gas	Total Gas
1994	9,623	0	9,623	89,019	0	89,019
1995	9,439	0	9,439	86,967	0	86,967
1996	8,336	0	8,336	77,152	195	77,347
1997	7,161	0	7,161	60,749	0	60,749
1979-1997	603,320	4,961	608,281	3,501,870	379,682	3,881,552

FONDA SW - *247760*

ONC Dates: Named - 1975, Last Update in 1994

Counties - DEWEY

Estimated Total Acres - 2,560

Production	Oil	Condensate	Total Liquids	Assoc. Gas	Natural Gas	Total Gas
1994	29,240	3,712	32,952	96,786	71,238	168,024
1995	29,045	354	29,399	88,257	55,910	144,167
1996	27,585	531	28,116	74,986	49,748	124,734
1997	22,049	358	22,407	72,789	48,325	121,114
1979-1997	906,623	128,780	1,035,403	2,170,332	1,842,816	4,013,148

FONDA WEST - *000605*

ONC Dates: Named - 1979, Last Update in 1994

Counties - DEWEY

Estimated Total Acres - 1,280

Production	Oil	Condensate	Total Liquids	Assoc. Gas	Natural Gas	Total Gas
1994	3,483	0	3,483	2,945	0	2,945
1995	1,615	0	1,615	1,154	0	1,154
1996	491	0	491	79	0	79
1997	0	0	0	0	0	0
1979-1997	16,589	19,521	36,110	18,952	1,374,479	1,393,431

FORAKER - *248187*

ONC Dates: Named - 1922, Last Update in 1947

Counties - OSAGE

Estimated Total Acres - 280

Production	Oil	Condensate	Total Liquids	Assoc. Gas	Natural Gas	Total Gas
1994	6,428	0	6,428	0	0	0
1995	4,443	0	4,443	0	0	0
1996	3,245	0	3,245	0	0	0
1997	3,272	0	3,272	0	0	0
1979-1997	150,356	0	150,356	114,402	3,281	117,683

FORAKER NE - *000608*

ONC Dates: Named - 1981, Last Update in 1981

Counties - OSAGE

Estimated Total Acres - 160

Production	Oil	Condensate	Total Liquids	Assoc. Gas	Natural Gas	Total Gas
1994	0	0	0	0	0	0
1995	0	0	0	0	0	0
1996	0	0	0	0	0	0
1997	0	0	0	0	0	0
1979-1997	0	0	0	0	0	0

FORAKER NORTH - *248218*

ONC Dates: Named - 1971, Last Update in 1982

Counties - OSAGE

Estimated Total Acres - 240

Production	Oil	Condensate	Total Liquids	Assoc. Gas	Natural Gas	Total Gas
1994	0	0	0	0	0	0
1995	0	0	0	0	0	0
1996	0	0	0	0	0	0
1997	0	0	0	0	0	0
1979-1997	128	0	128	0	0	0

FORAKER SOUTH - *248227*

ONC Dates: Named - 1976, Last Update in 1977

Counties - OSAGE

Estimated Total Acres - 40

Production	Oil	Condensate	Total Liquids	Assoc. Gas	Natural Gas	Total Gas
1994	0	0	0	0	0	0
1995	0	0	0	0	0	0
1996	0	0	0	0	0	0
1997	0	0	0	0	0	0
1979-1997	14,455	0	14,455	0	0	0

FORAKER SW - *248231*

ONC Dates: Named - 1977, Last Update in 1977

Counties - OSAGE

Estimated Total Acres - 40

Production	Oil	Condensate	Total Liquids	Assoc. Gas	Natural Gas	Total Gas
1994	687	0	687	0	0	0
1995	504	0	504	0	0	0
1996	509	0	509	0	0	0
1997	430	0	430	0	0	0
1979-1997	13,691	0	13,691	0	0	0

FORGAN - *248838*

ONC Dates: Named - 1965, Last Update in 1993

Counties - BEAVER

Estimated Total Acres - 960

Production	Oil	Condensate	Total Liquids	Assoc. Gas	Natural Gas	Total Gas
1994	3,163	0	3,163	0	25,722	25,722
1995	2,209	0	2,209	0	21,431	21,431
1996	559	0	559	0	14,679	14,679
1997	139	0	139	0	13,048	13,048
1979-1997	335,156	105,624	440,780	363,939	321,813	685,752

FORGAN EAST - *248869*

ONC Dates: Named - 1958, Last Update in 1960

Counties - BEAVER

Estimated Total Acres - 40

Production	Oil	Condensate	Total Liquids	Assoc. Gas	Natural Gas	Total Gas
1994	0	0	0	0	0	0
1995	0	0	0	0	0	0
1996	0	0	0	0	0	0
1997	0	0	0	0	0	0
1979-1997	0	0	0	0	0	0

FORGAN NE - *248900*

ONC Dates: Named - 1958, Last Update in 1993

Counties - BEAVER

Estimated Total Acres - 160

Production	Oil	Condensate	Total Liquids	Assoc. Gas	Natural Gas	Total Gas
1994	0	0	0	0	0	0
1995	0	0	0	0	0	0
1996	0	0	0	0	0	0
1997	0	0	0	0	0	0
1979-1997	140	0	140	0	0	0

FORGAN NORTH - *248931*

ONC Dates: Named - 1963, Last Update in 1993

Counties - BEAVER

Estimated Total Acres - 480

Production	Oil	Condensate	Total Liquids	Assoc. Gas	Natural Gas	Total Gas
1994	0	0	0	0	0	0
1995	194	0	194	0	0	0
1996	0	0	0	0	0	0
1997	0	0	0	0	0	0
1979-1997	15,345	0	15,345	0	16,985	16,985

FORGAN NW - *012529*

ONC Dates: Named - 1988, Last Update in 1988

Counties - BEAVER

Estimated Total Acres - 640

Production	Oil	Condensate	Total Liquids	Assoc. Gas	Natural Gas	Total Gas
1994	0	0	0	0	0	0
1995	0	0	0	0	0	0
1996	0	0	0	0	0	0
1997	0	0	0	0	0	0
1979-1997	0	0	0	0	0	0

FORGAN SOUTH - *249024*

ONC Dates: Named - 1962, Last Update in 1963

Counties - BEAVER | Estimated Total Acres - 40

Production	Oil	Condensate	Total Liquids	Assoc. Gas	Natural Gas	Total Gas
1994	4,620	0	4,620	0	27,135	27,135
1995	4,423	0	4,423	0	0	0
1996	3,578	0	3,578	0	0	0
1997	3,883	0	3,883	0	0	0
1979-1997	96,388	0	96,388	0	363,182	363,182

FORGAN SW - *249055*

ONC Dates: Named - 1962, Last Update in 1993

Counties - BEAVER | Estimated Total Acres - 1,200

Production	Oil	Condensate	Total Liquids	Assoc. Gas	Natural Gas	Total Gas
1994	4,885	0	4,885	432	0	432
1995	4,231	0	4,231	51	0	51
1996	3,705	0	3,705	0	0	0
1997	4,014	0	4,014	0	0	0
1979-1997	187,457	0	187,457	218,912	105	219,017

FORT COBB - *250039*

ONC Dates: Named - 1982, Last Update in 1986

Counties - CADDO | Estimated Total Acres - 640

Production	Oil	Condensate	Total Liquids	Assoc. Gas	Natural Gas	Total Gas
1994	0	0	0	0	0	0
1995	0	0	0	0	0	0
1996	0	0	0	0	0	0
1997	0	0	0	0	0	0
1979-1997	0	0	0	0	0	0

FORT COBB NW - *009747*

ONC Dates: Named - 1985, Last Update in 1986

Counties - CADDO | Estimated Total Acres - 640

Production	Oil	Condensate	Total Liquids	Assoc. Gas	Natural Gas	Total Gas
1994	0	0	0	0	0	0
1995	0	0	0	0	0	0
1996	0	0	0	0	0	0
1997	0	0	0	0	0	0
1979-1997	0	0	0	0	425,179	425,179

FORT SILL - *250698*

ONC Dates: Named - 1942, Last Update in 1963

Counties - COMANCHE | Estimated Total Acres - 3,040

Production	Oil	Condensate	Total Liquids	Assoc. Gas	Natural Gas	Total Gas
1994	29,093	1,109	30,202	47,143	99,088	146,231
1995	29,262	192	29,454	29,874	89,413	119,287
1996	29,451	0	29,451	0	0	0
1997	25,728	0	25,728	0	910	910
1979-1997	685,401	7,576	692,977	213,389	12,265,111	12,478,500

FORT SILL EAST - *250760*

ONC Dates: Named - 1959, Last Update in 1959

Counties - COMANCHE | Estimated Total Acres - 40

Production	Oil	Condensate	Total Liquids	Assoc. Gas	Natural Gas	Total Gas
1994	0	0	0	0	0	0
1995	0	0	0	0	0	0
1996	0	0	0	0	0	0
1997	0	0	0	0	0	0
1979-1997	0	1,260	1,260	0	111,059	111,059

FORT SILL NORTH - *250822*

ONC Dates: Named - 1947, Last Update in 1951

Counties - COMANCHE | Estimated Total Acres - 200

Production	Oil	Condensate	Total Liquids	Assoc. Gas	Natural Gas	Total Gas
1994	1,085	0	1,085	0	39,371	39,371
1995	912	153	1,065	0	6,478	6,478
1996	1,081	0	1,081	0	47,945	47,945
1997	717	0	717	0	35,919	35,919
1979-1997	24,312	653	24,965	28,546	1,246,497	1,275,043

FORT SILL NW - *250853*

ONC Dates: Named - 1948, Last Update in 1948

Counties - COMANCHE | Estimated Total Acres - 40

Production	Oil	Condensate	Total Liquids	Assoc. Gas	Natural Gas	Total Gas
1994	0	0	0	0	0	0
1995	0	0	0	0	0	0
1996	0	0	0	0	0	0
1997	0	0	0	0	0	0
1979-1997	0	0	0	0	0	0

FORT SILL SE - *250915*

ONC Dates: Named - 1955, Last Update in 1955

Counties - COMANCHE — Estimated Total Acres - 160

Production	Oil	Condensate	Total Liquids	Assoc. Gas	Natural Gas	Total Gas
1994	0	0	0	0	0	0
1995	0	0	0	0	0	0
1996	0	0	0	0	0	0
1997	0	0	0	0	0	0
1979-1997	0	0	0	0	148,785	148,785

FORT SUPPLY EAST - *251070*

ONC Dates: Named - 1962, Last Update in 1986

Counties - WOODWARD — Estimated Total Acres - 3,200

Production	Oil	Condensate	Total Liquids	Assoc. Gas	Natural Gas	Total Gas
1994	17,765	84	17,849	125,123	119,427	244,550
1995	10,872	0	10,872	96,225	126,698	222,923
1996	11,810	345	12,155	91,019	117,206	208,225
1997	12,385	1,534	13,919	113,462	105,194	218,656
1979-1997	646,271	7,149	653,420	3,138,023	2,104,275	5,242,298

FORT SUPPLY NE - *251101*

ONC Dates: Named - 1965, Last Update in 1986

Counties - HARPER, WOODWARD — Estimated Total Acres - 16,800

Production	Oil	Condensate	Total Liquids	Assoc. Gas	Natural Gas	Total Gas
1994	5,381	3,471	8,852	25,834	1,272,876	1,298,710
1995	4,269	1,090	5,359	108,306	1,129,057	1,237,363
1996	4,308	3,838	8,146	19,012	1,228,555	1,247,567
1997	4,354	2,022	6,376	20,402	1,001,158	1,021,560
1979-1997	165,959	80,666	246,625	802,024	27,209,158	28,011,182

FORT SUPPLY NORTH - *251132*

ONC Dates: Named - 1957, Last Update in 1978

Counties - HARPER — Estimated Total Acres - 1,440

Production	Oil	Condensate	Total Liquids	Assoc. Gas	Natural Gas	Total Gas
1994	0	0	0	0	127,004	127,004
1995	148	0	148	0	349,934	349,934
1996	0	0	0	0	294,537	294,537
1997	0	104	104	0	207,806	207,806
1979-1997	1,440	1,105	2,545	0	3,378,681	3,378,681

FORT SUPPLY NW - *251142*

ONC Dates: Named - 1976, Last Update in 1989

Counties - HARPER — Estimated Total Acres - 2,560

Production	Oil	Condensate	Total Liquids	Assoc. Gas	Natural Gas	Total Gas
1994	0	0	0	0	0	0
1995	75	0	75	0	0	0
1996	0	0	0	0	0	0
1997	0	0	0	0	0	0
1979-1997	1,568	1,886	3,454	0	923,189	923,189

FORT SUPPLY SE - *251152*

ONC Dates: Named - 1973, Last Update in 1993

Counties - WOODWARD — Estimated Total Acres - 1,440

Production	Oil	Condensate	Total Liquids	Assoc. Gas	Natural Gas	Total Gas
1994	50,276	442	50,718	139,432	4,769	144,201
1995	30,398	38	30,436	105,958	183	106,141
1996	23,574	0	23,574	69,347	0	69,347
1997	20,269	0	20,269	62,698	0	62,698
1979-1997	540,522	10,056	550,578	672,851	245,715	918,566

FORT SUPPLY SOUTH - *251163*

ONC Dates: Named - 1970, Last Update in 1993

Counties - WOODWARD — Estimated Total Acres - 2,560

Production	Oil	Condensate	Total Liquids	Assoc. Gas	Natural Gas	Total Gas
1994	21,436	1,797	23,233	5,712	47,038	52,750
1995	8,053	1,003	9,056	5,493	17,053	22,546
1996	5,871	683	6,554	6,664	14,573	21,237
1997	4,399	0	4,399	5,266	13,867	19,133
1979-1997	40,605	7,476	48,081	23,135	127,972	151,107

FORTY FIVE - *251814*

ONC Dates: Named - 1935, Last Update in 1941

Counties - OSAGE, WASHINGTON — Estimated Total Acres - 4,480

Production	Oil	Condensate	Total Liquids	Assoc. Gas	Natural Gas	Total Gas
1994	51,977	0	51,977	10,844	13,541	24,385
1995	37,642	0	37,642	6,940	9,174	16,114
1996	27,555	0	27,555	0	7,272	7,272
1997	25,202	0	25,202	5,055	7,822	12,877
1979-1997	665,186	0	665,186	569,016	502,383	1,071,399

FORTYFOUR - *251907*

ONC Dates: Named - 1955, Last Update in 1996

Counties - CREEK

Estimated Total Acres - 160

Production	Oil	Condensate	Total Liquids	Assoc. Gas	Natural Gas	Total Gas
1994	0	0	0	0	0	0
1995	0	0	0	0	0	0
1996	0	0	0	0	0	0
1997	0	0	0	0	0	0
1979-1997	42,365	0	42,365	279,947	0	279,947

FORTYFOUR NE - *251914*

ONC Dates: Named - 1964, Last Update in 1996

Counties - CREEK

Estimated Total Acres - 240

Production	Oil	Condensate	Total Liquids	Assoc. Gas	Natural Gas	Total Gas
1994	1,578	0	1,578	0	0	0
1995	0	0	0	0	0	0
1996	0	0	0	0	0	0
1997	0	0	0	0	0	0
1979-1997	90,511	0	90,511	4,596	0	4,596

FOSTER - *252000*

ONC Dates: Named - 1964, Last Update in 1964

Counties - GARVIN

Estimated Total Acres - 40

Production	Oil	Condensate	Total Liquids	Assoc. Gas	Natural Gas	Total Gas
1994	0	0	0	0	0	0
1995	0	0	0	0	0	0
1996	0	0	0	0	0	0
1997	0	0	0	0	0	0
1979-1997	1,607	0	1,607	5,795	0	5,795

FOURDEE EAST - *252806*

ONC Dates: Named - 1953, Last Update in 1995

Counties - NOBLE

Estimated Total Acres - 280

Production	Oil	Condensate	Total Liquids	Assoc. Gas	Natural Gas	Total Gas
1994	0	0	0	0	0	0
1995	0	0	0	0	0	0
1996	0	0	0	0	0	0
1997	0	0	0	0	0	0
1979-1997	15,229	0	15,229	35,915	164,957	200,872

FOURDEE NE - *252837*

ONC Dates: Named - 1972, Last Update in 1995

Counties - NOBLE

Estimated Total Acres - 320

Production	Oil	Condensate	Total Liquids	Assoc. Gas	Natural Gas	Total Gas
1994	0	0	0	0	0	0
1995	0	0	0	0	0	0
1996	0	0	0	0	0	0
1997	0	0	0	0	0	0
1979-1997	6,857	0	6,857	0	0	0

FOURDEE NW - *252868*

ONC Dates: Named - 1955, Last Update in 1995

Counties - NOBLE

Estimated Total Acres - 520

Production	Oil	Condensate	Total Liquids	Assoc. Gas	Natural Gas	Total Gas
1994	1,215	0	1,215	4,261	4,396	8,657
1995	1,038	0	1,038	4,023	3,982	8,005
1996	1,031	0	1,031	3,822	6,143	9,965
1997	879	0	879	3,791	4,316	8,107
1979-1997	11,307	5,538	16,845	23,056	165,230	188,286

FOURDEE SE - *252899*

ONC Dates: Named - 1955, Last Update in 1995

Counties - NOBLE

Estimated Total Acres - 40

Production	Oil	Condensate	Total Liquids	Assoc. Gas	Natural Gas	Total Gas
1994	0	0	0	0	0	0
1995	0	0	0	0	0	0
1996	0	0	0	0	0	0
1997	0	0	0	0	0	0
1979-1997	2,026	0	2,026	0	0	0

FOYIL - *253426*

ONC Dates: Named - (NA), Last Update in 1954

Counties - ROGERS

Estimated Total Acres - 320

Production	Oil	Condensate	Total Liquids	Assoc. Gas	Natural Gas	Total Gas
1994	0	0	0	0	0	0
1995	0	0	0	0	0	0
1996	0	0	0	0	0	0
1997	0	0	0	0	0	0
1979-1997	190	0	190	0	0	0

FRANCIS SOUTH - *254124*

ONC Dates: Named - 1954, Last Update in 1988

Counties - PONTOTOC

Estimated Total Acres - 40

Production	Oil	Condensate	Total Liquids	Assoc. Gas	Natural Gas	Total Gas
1994	0	0	0	0	0	0
1995	0	0	0	0	0	0
1996	0	0	0	0	0	0
1997	0	0	0	0	0	0
1979-1997	0	0	0	0	0	0

FRANKFORT - *254899*

ONC Dates: Named - 1920, Last Update in 1945

Counties - OSAGE

Estimated Total Acres - 200

Production	Oil	Condensate	Total Liquids	Assoc. Gas	Natural Gas	Total Gas
1994	793	0	793	0	0	0
1995	739	0	739	0	0	0
1996	516	0	516	0	0	0
1997	580	0	580	0	0	0
1979-1997	17,583	0	17,583	0	0	0

FRANKFORT EAST - *254904*

ONC Dates: Named - 1983, Last Update in 1983

Counties - OSAGE

Estimated Total Acres - 40

Production	Oil	Condensate	Total Liquids	Assoc. Gas	Natural Gas	Total Gas
1994	0	0	0	0	0	0
1995	491	0	491	0	0	0
1996	353	0	353	0	0	0
1997	0	0	0	0	0	0
1979-1997	8,717	0	8,717	0	0	0

FRANKFORT SOUTH - *254930*

ONC Dates: Named - 1967, Last Update in 1967

Counties - OSAGE

Estimated Total Acres - 40

Production	Oil	Condensate	Total Liquids	Assoc. Gas	Natural Gas	Total Gas
1994	490	0	490	0	0	0
1995	424	0	424	0	0	0
1996	724	0	724	0	0	0
1997	593	0	593	0	0	0
1979-1997	52,185	0	52,185	0	0	0

FRANKLIN EAST - *255240*

ONC Dates: Named - 1962, Last Update in 1981

Counties - CLEVELAND

Estimated Total Acres - 80

Production	Oil	Condensate	Total Liquids	Assoc. Gas	Natural Gas	Total Gas
1994	3,875	0	3,875	0	0	0
1995	3,619	0	3,619	0	0	0
1996	4,080	0	4,080	0	0	0
1997	3,710	0	3,710	0	0	0
1979-1997	72,940	0	72,940	0	0	0

FRANKLIN NE - *255266*

ONC Dates: Named - 1980, Last Update in 1995

Counties - CLEVELAND

Estimated Total Acres - 160

Production	Oil	Condensate	Total Liquids	Assoc. Gas	Natural Gas	Total Gas
1994	0	0	0	0	0	0
1995	0	0	0	0	0	0
1996	0	0	0	0	0	0
1997	0	0	0	0	0	0
1979-1997	23,944	0	23,944	0	0	0

FRANKLIN NORTH - *255253*

ONC Dates: Named - 1985, Last Update in 1985

Counties - CLEVELAND

Estimated Total Acres - 80

Production	Oil	Condensate	Total Liquids	Assoc. Gas	Natural Gas	Total Gas
1994	0	0	0	0	0	0
1995	0	0	0	0	0	0
1996	0	0	0	0	0	0
1997	0	0	0	0	0	0
1979-1997	668	0	668	0	0	0

FREDERICK SE - *256201*

ONC Dates: Named - 1956, Last Update in 1966

Counties - TILLMAN

Estimated Total Acres - 1,120

Production	Oil	Condensate	Total Liquids	Assoc. Gas	Natural Gas	Total Gas
1994	24,367	0	24,367	0	0	0
1995	16,397	0	16,397	0	0	0
1996	15,926	0	15,926	0	0	0
1997	6,113	0	6,113	0	0	0
1979-1997	383,042	0	383,042	0	0	0

FREDERICK SOUTH - *256232* ONC Dates: Named - 1951, Last Update in 1967

Counties - TILLMAN Estimated Total Acres - 1,840

Production	Oil	Condensate	Total Liquids	Assoc. Gas	Natural Gas	Total Gas
1994	354	0	354	0	0	0
1995	525	0	525	0	0	0
1996	323	0	323	0	0	0
1997	174	0	174	0	0	0
1979-1997	68,716	0	68,716	0	0	0

FREDERICK WEST - *256325* ONC Dates: Named - 1956, Last Update in 1956

Counties - TILLMAN Estimated Total Acres - 40

Production	Oil	Condensate	Total Liquids	Assoc. Gas	Natural Gas	Total Gas
1994	718	0	718	0	0	0
1995	517	0	517	0	0	0
1996	697	0	697	0	0	0
1997	366	0	366	0	0	0
1979-1997	14,453	0	14,453	0	0	0

FREEDOM NORTH - *256723* ONC Dates: Named - 1977, Last Update in 1986

Counties - WOODS Estimated Total Acres - 2,880

Production	Oil	Condensate	Total Liquids	Assoc. Gas	Natural Gas	Total Gas
1994	0	369	369	0	329,200	329,200
1995	0	365	365	0	359,198	359,198
1996	0	625	625	0	290,616	290,616
1997	0	544	544	0	204,926	204,926
1979-1997	3,881	49,661	53,542	0	13,772,409	13,772,409

FREENY - *257038* ONC Dates: Named - 1953, Last Update in 1981

Counties - MCCLAIN Estimated Total Acres - 240

Production	Oil	Condensate	Total Liquids	Assoc. Gas	Natural Gas	Total Gas
1994	7,151	0	7,151	8,947	0	8,947
1995	4,946	0	4,946	9,301	0	9,301
1996	5,261	0	5,261	8,630	0	8,630
1997	4,817	0	4,817	9,109	0	9,109
1979-1997	213,777	0	213,777	158,183	0	158,183

FREENY NORTH - *257069* ONC Dates: Named - 1953, Last Update in 1981

Counties - MCCLAIN Estimated Total Acres - 400

Production	Oil	Condensate	Total Liquids	Assoc. Gas	Natural Gas	Total Gas
1994	14,508	0	14,508	145,173	0	145,173
1995	12,046	0	12,046	108,573	0	108,573
1996	9,314	0	9,314	88,302	0	88,302
1997	7,986	0	7,986	72,241	0	72,241
1979-1997	343,943	3,514	347,457	2,243,589	507,225	2,750,814

FRENCH - *257658* ONC Dates: Named - 1954, Last Update in 1997

Counties - MCCLAIN Estimated Total Acres - 800

Production	Oil	Condensate	Total Liquids	Assoc. Gas	Natural Gas	Total Gas
1994	5,331	0	5,331	32,484	0	32,484
1995	5,303	0	5,303	30,534	0	30,534
1996	4,986	0	4,986	30,033	0	30,033
1997	5,041	0	5,041	30,242	0	30,242
1979-1997	378,679	0	378,679	1,452,381	0	1,452,381

FRENCH EAST - *257751* ONC Dates: Named - 1957, Last Update in 1997

Counties - MCCLAIN Estimated Total Acres - 640

Production	Oil	Condensate	Total Liquids	Assoc. Gas	Natural Gas	Total Gas
1994	6,425	0	6,425	37,214	5,211	42,425
1995	5,216	0	5,216	26,626	4,053	30,679
1996	4,517	0	4,517	21,307	3,934	25,241
1997	3,490	0	3,490	14,780	2,980	17,760
1979-1997	295,221	195	295,416	850,801	152,663	1,003,464

FRITZLEN - *258650* ONC Dates: Named - 1975, Last Update in 1986

Counties - WOODS Estimated Total Acres - 2,720

Production	Oil	Condensate	Total Liquids	Assoc. Gas	Natural Gas	Total Gas
1994	202	386	588	0	106,719	106,719
1995	0	513	513	0	90,892	90,892
1996	0	168	168	0	62,805	62,805
1997	0	469	469	0	70,058	70,058
1979-1997	9,803	29,451	39,254	0	7,521,332	7,521,332

FRITZLEN EAST - ***014024*** ONC Dates: Named - 1991, Last Update in 1991

Counties - WOODS Estimated Total Acres - 160

Production	Oil	Condensate	Total Liquids	Assoc. Gas	Natural Gas	Total Gas
1994	0	0	0	0	0	0
1995	0	0	0	0	0	0
1996	0	0	0	0	0	0
1997	0	0	0	0	0	0
1979-1997	0	173	173	0	17,104	17,104

FUHRMAN - ***259441*** ONC Dates: Named - 1925, Last Update in 1995

Counties - HUGHES Estimated Total Acres - 720

Production	Oil	Condensate	Total Liquids	Assoc. Gas	Natural Gas	Total Gas
1994	1,621	93	1,714	14,951	0	14,951
1995	1,313	0	1,313	11,264	1,744	13,008
1996	1,317	491	1,808	6,629	21,847	28,476
1997	332	660	992	3,570	8,152	11,722
1979-1997	89,241	7,968	97,209	325,314	379,462	704,776

FUHRMAN SE - ***259534*** ONC Dates: Named - 1965, Last Update in 1995

Counties - HUGHES Estimated Total Acres - 640

Production	Oil	Condensate	Total Liquids	Assoc. Gas	Natural Gas	Total Gas
1994	0	0	0	0	3,425	3,425
1995	0	0	0	0	4,562	4,562
1996	0	0	0	0	3,934	3,934
1997	0	0	0	0	4,244	4,244
1979-1997	0	0	0	0	206,020	206,020

GAGE - ***262736*** ONC Dates: Named - 1961, Last Update in 1992

Counties - ELLIS, WOODWARD Estimated Total Acres - 60,160

Production	Oil	Condensate	Total Liquids	Assoc. Gas	Natural Gas	Total Gas
1994	10,148	10,836	20,984	89,949	4,112,427	4,202,376
1995	11,027	7,381	18,408	82,108	3,482,280	3,564,388
1996	9,299	9,409	18,708	73,437	3,252,421	3,325,858
1997	8,614	9,636	18,250	63,985	4,052,231	4,116,216
1979-1997	420,616	329,789	750,405	3,568,027	71,625,614	75,193,641

GAGE NORTH - ***262798*** ONC Dates: Named - 1964, Last Update in 1964

Counties - ELLIS Estimated Total Acres - 640

Production	Oil	Condensate	Total Liquids	Assoc. Gas	Natural Gas	Total Gas
1994	0	0	0	0	0	0
1995	0	0	0	0	0	0
1996	0	0	0	0	0	0
1997	0	0	0	0	0	0
1979-1997	0	0	0	0	0	0

GAGE SE - ***262860*** ONC Dates: Named - 1975, Last Update in 1992

Counties - ELLIS Estimated Total Acres - 5,600

Production	Oil	Condensate	Total Liquids	Assoc. Gas	Natural Gas	Total Gas
1994	3,389	168	3,557	8,487	190,620	199,107
1995	3,503	0	3,503	6,601	592,804	599,405
1996	1,879	0	1,879	2,443	544,960	547,403
1997	2,795	139	2,934	984	208,085	209,069
1979-1997	920,595	1,875	922,470	2,559,415	1,841,847	4,401,262

GAINES - ***263139*** ONC Dates: Named - 1980, Last Update in 1980

Counties - PITTSBURG Estimated Total Acres - 640

Production	Oil	Condensate	Total Liquids	Assoc. Gas	Natural Gas	Total Gas
1994	0	0	0	0	33,744	33,744
1995	0	0	0	0	23,750	23,750
1996	0	0	0	0	20,885	20,885
1997	0	0	0	0	19,247	19,247
1979-1997	0	0	0	0	455,345	455,345

GAINES NW - ***013131*** ONC Dates: Named - 1989, Last Update in 1989

Counties - PITTSBURG Estimated Total Acres - 640

Production	Oil	Condensate	Total Liquids	Assoc. Gas	Natural Gas	Total Gas
1994	0	0	0	0	11,862	11,862
1995	0	0	0	0	10,522	10,522
1996	0	0	0	0	5,471	5,471
1997	0	0	0	0	4,580	4,580
1979-1997	0	0	0	0	93,317	93,317

GANO NW - *264224*

ONC Dates: Named - 1956, Last Update in 1996

Counties - PAYNE — Estimated Total Acres - 320

Production	Oil	Condensate	Total Liquids	Assoc. Gas	Natural Gas	Total Gas
1994	265	0	265	0	0	0
1995	439	0	439	0	0	0
1996	1,280	0	1,280	0	0	0
1997	691	0	691	0	0	0
1979-1997	149,637	0	149,637	25,065	0	25,065

GANO SOUTH - *264286*

ONC Dates: Named - 1952, Last Update in 1996

Counties - PAYNE — Estimated Total Acres - 560

Production	Oil	Condensate	Total Liquids	Assoc. Gas	Natural Gas	Total Gas
1994	3,878	0	3,878	12,385	0	12,385
1995	2,685	0	2,685	11,795	0	11,795
1996	3,830	0	3,830	10,451	0	10,451
1997	3,916	0	3,916	11,345	0	11,345
1979-1997	95,897	0	95,897	454,585	56,650	511,235

GANS - *264348*

ONC Dates: Named - 1924, Last Update in 1991

Counties - SEQUOYAH — Estimated Total Acres - 960

Production	Oil	Condensate	Total Liquids	Assoc. Gas	Natural Gas	Total Gas
1994	0	0	0	0	1,542	1,542
1995	0	0	0	0	0	0
1996	0	0	0	0	0	0
1997	0	0	0	0	0	0
1979-1997	0	0	0	0	4,734	4,734

GANS NE - *264379*

ONC Dates: Named - 1944, Last Update in 1957

Counties - SEQUOYAH — Estimated Total Acres - 160

Production	Oil	Condensate	Total Liquids	Assoc. Gas	Natural Gas	Total Gas
1994	0	0	0	0	0	0
1995	0	0	0	0	0	0
1996	0	0	0	0	0	0
1997	0	0	0	0	0	0
1979-1997	0	0	0	0	0	0

GANS SE - *013478*

ONC Dates: Named - 1990, Last Update in 1990

Counties - SEQUOYAH — Estimated Total Acres - 640

Production	Oil	Condensate	Total Liquids	Assoc. Gas	Natural Gas	Total Gas
1994	0	0	0	0	31,264	31,264
1995	0	0	0	0	11,422	11,422
1996	0	0	0	0	91	91
1997	0	0	0	0	884	884
1979-1997	0	0	0	0	43,805	43,805

GANS SW - *264410*

ONC Dates: Named - 1942, Last Update in 1991

Counties - SEQUOYAH — Estimated Total Acres - 1,760

Production	Oil	Condensate	Total Liquids	Assoc. Gas	Natural Gas	Total Gas
1994	0	0	0	0	385,945	385,945
1995	0	0	0	0	217,597	217,597
1996	0	0	0	0	162,372	162,372
1997	0	0	0	0	154,542	154,542
1979-1997	0	0	0	0	2,411,864	2,411,864

GANSEL SOUTH - *264472*

ONC Dates: Named - 1957, Last Update in 1995

Counties - NOBLE — Estimated Total Acres - 1,840

Production	Oil	Condensate	Total Liquids	Assoc. Gas	Natural Gas	Total Gas
1994	4,535	0	4,535	17,328	0	17,328
1995	3,560	0	3,560	16,034	0	16,034
1996	5,634	0	5,634	15,038	58,354	73,392
1997	5,300	0	5,300	14,250	2,087	16,337
1979-1997	394,293	0	394,293	718,262	67,795	786,057

GANSEL SW - *264503*

ONC Dates: Named - 1962, Last Update in 1995

Counties - NOBLE — Estimated Total Acres - 440

Production	Oil	Condensate	Total Liquids	Assoc. Gas	Natural Gas	Total Gas
1994	1,031	0	1,031	1,317	0	1,317
1995	605	0	605	0	0	0
1996	393	0	393	0	0	0
1997	0	0	0	0	0	0
1979-1997	16,755	0	16,755	43,950	12,261	56,211

GARBER - *264596* ONC Dates: Named - 1917, Last Update in 1995

Counties - GARFIELD Estimated Total Acres - 10,680

Production	Oil	Condensate	Total Liquids	Assoc. Gas	Natural Gas	Total Gas
1994	85,928	2,339	88,267	127,855	309,968	437,823
1995	110,616	2,780	113,396	263,423	314,401	577,824
1996	108,281	4,367	112,648	265,668	255,437	521,105
1997	114,052	2,553	116,605	253,335	249,537	502,872
1979-1997	4,852,337	36,615	4,888,952	6,272,914	8,122,653	14,395,567

GARBER EAST - *264627* ONC Dates: Named - 1947, Last Update in 1995

Counties - GARFIELD Estimated Total Acres - 1,360

Production	Oil	Condensate	Total Liquids	Assoc. Gas	Natural Gas	Total Gas
1994	3,215	0	3,215	0	0	0
1995	2,158	0	2,158	0	0	0
1996	1,272	0	1,272	0	0	0
1997	492	0	492	0	0	0
1979-1997	118,198	0	118,198	263	0	263

GARBER NW - *264720* ONC Dates: Named - 1964, Last Update in 1964

Counties - GARFIELD Estimated Total Acres - 40

Production	Oil	Condensate	Total Liquids	Assoc. Gas	Natural Gas	Total Gas
1994	0	0	0	0	0	0
1995	0	0	0	0	0	0
1996	0	0	0	0	0	0
1997	0	0	0	0	0	0
1979-1997	0	0	0	0	0	0

GARBER SE - *264751* ONC Dates: Named - 1945, Last Update in 1995

Counties - GARFIELD Estimated Total Acres - 80

Production	Oil	Condensate	Total Liquids	Assoc. Gas	Natural Gas	Total Gas
1994	478	0	478	0	0	0
1995	484	0	484	0	0	0
1996	480	0	480	0	0	0
1997	482	0	482	0	0	0
1979-1997	15,993	0	15,993	0	0	0

GARBER SW - *000615* ONC Dates: Named - 1981, Last Update in 1995

Counties - GARFIELD Estimated Total Acres - 480

Production	Oil	Condensate	Total Liquids	Assoc. Gas	Natural Gas	Total Gas
1994	74	0	74	18,650	19,301	37,951
1995	163	0	163	7,940	17,529	25,469
1996	174	0	174	23	16,294	16,317
1997	113	0	113	0	15,768	15,768
1979-1997	13,004	332	13,336	288,306	884,314	1,172,620

GARBER WEST - *000616* ONC Dates: Named - 1981, Last Update in 1995

Counties - GARFIELD Estimated Total Acres - 160

Production	Oil	Condensate	Total Liquids	Assoc. Gas	Natural Gas	Total Gas
1994	0	0	0	0	0	0
1995	0	0	0	0	0	0
1996	0	0	0	0	0	0
1997	0	0	0	0	0	0
1979-1997	22,314	0	22,314	91,382	0	91,382

GARCREEK - *264999* ONC Dates: Named - 1946, Last Update in 1995

Counties - SEMINOLE Estimated Total Acres - 840

Production	Oil	Condensate	Total Liquids	Assoc. Gas	Natural Gas	Total Gas
1994	6,072	0	6,072	0	0	0
1995	4,475	0	4,475	0	0	0
1996	3,353	0	3,353	0	0	0
1997	3,311	0	3,311	0	0	0
1979-1997	144,025	0	144,025	38,015	0	38,015

GARDEN GROVE SOUTH - *265278* ONC Dates: Named - 1970, Last Update in 1995

Counties - OKFUSKEE Estimated Total Acres - 720

Production	Oil	Condensate	Total Liquids	Assoc. Gas	Natural Gas	Total Gas
1994	5,956	0	5,956	0	0	0
1995	9,365	283	9,648	0	31,365	31,365
1996	8,957	0	8,957	0	510	510
1997	7,837	0	7,837	0	0	0
1979-1997	327,420	283	327,703	0	31,875	31,875

GARDEN GROVE SW - *265309*

ONC Dates: Named - 1950, Last Update in 1995

Counties - POTTAWATOMIE — Estimated Total Acres - 240

Production	Oil	Condensate	Total Liquids	Assoc. Gas	Natural Gas	Total Gas
1994	0	0	0	0	0	0
1995	0	0	0	0	0	0
1996	0	0	0	0	0	0
1997	0	0	0	0	0	0
1979-1997	21,262	0	21,262	0	0	0

GARDEN SOUTH - *265464*

ONC Dates: Named - 1957, Last Update in 1995

Counties - LOGAN, OKLAHOMA — Estimated Total Acres - 640

Production	Oil	Condensate	Total Liquids	Assoc. Gas	Natural Gas	Total Gas
1994	0	0	0	0	0	0
1995	0	0	0	0	0	0
1996	0	0	0	0	0	0
1997	0	0	0	0	0	0
1979-1997	3,767	0	3,767	0	0	0

GARR - *266177*

ONC Dates: Named - 1978, Last Update in 1996

Counties - PAYNE — Estimated Total Acres - 1,440

Production	Oil	Condensate	Total Liquids	Assoc. Gas	Natural Gas	Total Gas
1994	2,532	0	2,532	4,222	24,990	29,212
1995	2,160	0	2,160	10,667	15,655	26,322
1996	2,814	0	2,814	2,925	21,279	24,204
1997	1,038	0	1,038	1,864	12,831	14,695
1979-1997	310,651	0	310,651	558,848	228,027	786,875

GARR NORTH - *266208*

ONC Dates: Named - 1946, Last Update in 1996

Counties - PAWNEE, PAYNE — Estimated Total Acres - 1,440

Production	Oil	Condensate	Total Liquids	Assoc. Gas	Natural Gas	Total Gas
1994	15,420	0	15,420	372	0	372
1995	13,223	0	13,223	1,925	0	1,925
1996	11,152	0	11,152	85	0	85
1997	9,890	0	9,890	0	0	0
1979-1997	649,996	0	649,996	117,883	7,644	125,527

GARR NW - *266217*

ONC Dates: Named - 1980, Last Update in 1996

Counties - PAYNE — Estimated Total Acres - 80

Production	Oil	Condensate	Total Liquids	Assoc. Gas	Natural Gas	Total Gas
1994	143	0	143	0	0	0
1995	149	0	149	0	0	0
1996	0	0	0	0	0	0
1997	0	0	0	0	0	0
1979-1997	6,628	0	6,628	0	0	0

GARR WEST - *266270*

ONC Dates: Named - 1946, Last Update in 1996

Counties - PAYNE — Estimated Total Acres - 880

Production	Oil	Condensate	Total Liquids	Assoc. Gas	Natural Gas	Total Gas
1994	22,980	0	22,980	0	0	0
1995	15,512	0	15,512	0	0	0
1996	11,221	0	11,221	0	0	0
1997	11,175	0	11,175	0	0	0
1979-1997	302,303	0	302,303	0	0	0

GARRETT - *266301*

ONC Dates: Named - (NA), Last Update in 1985

Counties - KAY — Estimated Total Acres - 440

Production	Oil	Condensate	Total Liquids	Assoc. Gas	Natural Gas	Total Gas
1994	0	0	0	0	0	0
1995	0	0	0	0	0	0
1996	0	0	0	0	0	0
1997	0	0	0	0	0	0
1979-1997	7,842	0	7,842	0	0	0

GARRETT NW - *266425*

ONC Dates: Named - 1946, Last Update in 1985

Counties - KAY — Estimated Total Acres - 5,200

Production	Oil	Condensate	Total Liquids	Assoc. Gas	Natural Gas	Total Gas
1994	13,101	0	13,101	8,808	33,691	42,499
1995	12,066	0	12,066	8,574	10,808	19,382
1996	10,867	0	10,867	8,130	8,706	16,836
1997	8,029	0	8,029	7,108	7,951	15,059
1979-1997	600,875	0	600,875	678,301	418,060	1,096,361

Production by Field

GATE LAKE NE - *267413* ONC Dates: Named - 1961, Last Update in 1961

Counties - HARPER Estimated Total Acres - 160

Production	Oil	Condensate	Total Liquids	Assoc. Gas	Natural Gas	Total Gas
1994	0	0	0	0	0	0
1995	0	0	0	0	0	0
1996	0	0	0	0	0	0
1997	0	0	0	0	0	0
1979-1997	0	0	0	0	0	0

GATE LAKE NORTH - *014940* ONC Dates: Named - 1991, Last Update in 1993

Counties - BEAVER Estimated Total Acres - 160

Production	Oil	Condensate	Total Liquids	Assoc. Gas	Natural Gas	Total Gas
1994	0	0	0	0	0	0
1995	0	0	0	0	0	0
1996	0	0	0	0	0	0
1997	0	0	0	0	0	0
1979-1997	0	0	0	0	0	0

GATE LAKE NW - *014941* ONC Dates: Named - 1956, Last Update in 1993

Counties - BEAVER Estimated Total Acres - 320

Production	Oil	Condensate	Total Liquids	Assoc. Gas	Natural Gas	Total Gas
1994	0	0	0	0	0	0
1995	0	0	0	0	0	0
1996	0	0	0	0	0	0
1997	0	0	0	0	0	0
1979-1997	0	0	0	0	0	0

GATE NE - *267442* ONC Dates: Named - 1962, Last Update in 1993

Counties - BEAVER Estimated Total Acres - 320

Production	Oil	Condensate	Total Liquids	Assoc. Gas	Natural Gas	Total Gas
1994	751	0	751	0	26,427	26,427
1995	535	0	535	0	30,583	30,583
1996	538	0	538	0	9,278	9,278
1997	0	489	489	0	321	321
1979-1997	11,272	489	11,761	0	141,735	141,735

GATE NORTH - *267448* ONC Dates: Named - 1968, Last Update in 1968

Counties - BEAVER Estimated Total Acres - 40

Production	Oil	Condensate	Total Liquids	Assoc. Gas	Natural Gas	Total Gas
1994	0	0	0	0	0	0
1995	0	0	0	0	0	0
1996	0	0	0	0	0	0
1997	0	0	0	0	0	0
1979-1997	0	0	0	0	0	0

GEARY NW - *268532* ONC Dates: Named - 1977, Last Update in 1988

Counties - BLAINE Estimated Total Acres - 1,920

Production	Oil	Condensate	Total Liquids	Assoc. Gas	Natural Gas	Total Gas
1994	0	873	873	0	45,102	45,102
1995	0	968	968	0	41,387	41,387
1996	0	716	716	0	37,713	37,713
1997	0	853	853	0	36,828	36,828
1979-1997	2,722	14,753	17,475	0	470,881	470,881

GEARY SW - *268557* ONC Dates: Named - 1971, Last Update in 1979

Counties - BLAINE Estimated Total Acres - 5,760

Production	Oil	Condensate	Total Liquids	Assoc. Gas	Natural Gas	Total Gas
1994	0	40,438	40,438	0	3,849,524	3,849,524
1995	0	30,993	30,993	0	2,893,848	2,893,848
1996	0	32,679	32,679	0	3,079,027	3,079,027
1997	0	27,953	27,953	0	2,638,799	2,638,799
1979-1997	17,561	935,406	952,967	0	51,677,239	51,677,239

GEORGIA - *269921* ONC Dates: Named - 1939, Last Update in 1996

Counties - PAYNE Estimated Total Acres - 640

Production	Oil	Condensate	Total Liquids	Assoc. Gas	Natural Gas	Total Gas
1994	1,268	86	1,354	27,830	399	28,229
1995	1,275	0	1,275	27,600	0	27,600
1996	1,424	0	1,424	26,615	0	26,615
1997	976	0	976	26,087	0	26,087
1979-1997	38,547	703	39,250	830,204	83,484	913,688

GEORGIA SOUTH - *269952*

ONC Dates: Named - 1954, Last Update in 1984

Counties - PAYNE — Estimated Total Acres - 1,280

Production	Oil	Condensate	Total Liquids	Assoc. Gas	Natural Gas	Total Gas
1994	1,897	0	1,897	0	0	0
1995	2,142	0	2,142	0	0	0
1996	1,551	0	1,551	2,253	0	2,253
1997	1,501	0	1,501	1,258	0	1,258
1979-1997	139,430	0	139,430	95,051	7,249	102,300

GEORGIA SW - *004232*

ONC Dates: Named - 1983, Last Update in 1983

Counties - PAYNE — Estimated Total Acres - 40

Production	Oil	Condensate	Total Liquids	Assoc. Gas	Natural Gas	Total Gas
1994	0	0	0	0	0	0
1995	0	0	0	0	0	0
1996	0	0	0	0	0	0
1997	0	0	0	0	0	0
1979-1997	3,651	0	3,651	0	0	0

GERTY - *270597*

ONC Dates: Named - 1977, Last Update in 1977

Counties - HUGHES — Estimated Total Acres - 160

Production	Oil	Condensate	Total Liquids	Assoc. Gas	Natural Gas	Total Gas
1994	0	0	0	0	7,721	7,721
1995	0	0	0	0	7,254	7,254
1996	0	0	0	0	5,155	5,155
1997	0	0	0	0	4,067	4,067
1979-1997	0	0	0	0	117,378	117,378

GERTY EAST - *002654*

ONC Dates: Named - 1982, Last Update in 1982

Counties - HUGHES — Estimated Total Acres - 80

Production	Oil	Condensate	Total Liquids	Assoc. Gas	Natural Gas	Total Gas
1994	0	0	0	0	0	0
1995	0	0	0	0	0	0
1996	0	0	0	0	0	0
1997	0	0	0	0	0	0
1979-1997	685	1,848	2,533	0	205,685	205,685

GERTY NORTH - *270634*

ONC Dates: Named - 1948, Last Update in 1948

Counties - HUGHES — Estimated Total Acres - 160

Production	Oil	Condensate	Total Liquids	Assoc. Gas	Natural Gas	Total Gas
1994	0	0	0	0	0	0
1995	0	0	0	0	0	0
1996	0	0	0	0	0	0
1997	0	0	0	0	0	0
1979-1997	0	0	0	0	0	0

GERTY NW - *270665*

ONC Dates: Named - 1954, Last Update in 1994

Counties - HUGHES — Estimated Total Acres - 3,200

Production	Oil	Condensate	Total Liquids	Assoc. Gas	Natural Gas	Total Gas
1994	30,154	1,987	32,141	49,537	303,759	353,296
1995	24,305	1,083	25,388	34,543	212,747	247,290
1996	19,415	1,183	20,598	25,525	170,692	196,217
1997	12,276	1,165	13,441	32,006	122,762	154,768
1979-1997	645,059	35,759	680,818	695,635	9,244,117	9,939,752

GERTY WEST - *270696*

ONC Dates: Named - 1955, Last Update in 1958

Counties - HUGHES — Estimated Total Acres - 40

Production	Oil	Condensate	Total Liquids	Assoc. Gas	Natural Gas	Total Gas
1994	0	0	0	0	0	0
1995	0	0	0	0	0	0
1996	0	0	0	0	0	0
1997	0	0	0	0	0	0
1979-1997	0	0	0	0	0	0

GIBBON NE - *271270*

ONC Dates: Named - 1981, Last Update in 1981

Counties - GRANT — Estimated Total Acres - 40

Production	Oil	Condensate	Total Liquids	Assoc. Gas	Natural Gas	Total Gas
1994	0	0	0	0	0	0
1995	0	0	0	0	0	0
1996	0	0	0	0	0	0
1997	0	0	0	0	0	0
1979-1997	846	0	846	0	0	0

GIBBON NORTH - *004166*

ONC Dates: Named - 1982, Last Update in 1993

Counties - GRANT | Estimated Total Acres - 440

Production	Oil	Condensate	Total Liquids	Assoc. Gas	Natural Gas	Total Gas
1994	0	0	0	3,799	0	3,799
1995	0	0	0	0	0	0
1996	0	0	0	0	0	0
1997	0	0	0	0	0	0
1979-1997	1,652	0	1,652	256,321	2,766	259,087

GIBBON SPUR EAST - *000620*

ONC Dates: Named - 1981, Last Update in 1997

Counties - MCCLAIN | Estimated Total Acres - 80

Production	Oil	Condensate	Total Liquids	Assoc. Gas	Natural Gas	Total Gas
1994	0	0	0	0	0	0
1995	0	0	0	0	0	0
1996	0	0	0	0	0	0
1997	0	0	0	0	0	0
1979-1997	0	0	0	0	0	0

GIBBON SPUR NE - *271332*

ONC Dates: Named - 1959, Last Update in 1981

Counties - MCCLAIN | Estimated Total Acres - 560

Production	Oil	Condensate	Total Liquids	Assoc. Gas	Natural Gas	Total Gas
1994	23,323	0	23,323	0	0	0
1995	6,730	0	6,730	0	0	0
1996	4,629	0	4,629	0	0	0
1997	14,584	0	14,584	0	0	0
1979-1997	276,037	0	276,037	0	0	0

GIBBON SPUR NORTH - *271336*

ONC Dates: Named - 1981, Last Update in 1997

Counties - MCCLAIN | Estimated Total Acres - 80

Production	Oil	Condensate	Total Liquids	Assoc. Gas	Natural Gas	Total Gas
1994	0	0	0	0	0	0
1995	0	0	0	0	0	0
1996	0	0	0	0	0	0
1997	0	0	0	0	0	0
1979-1997	0	0	0	0	0	0

GIBBON SPUR NW - *011130*

ONC Dates: Named - 1987, Last Update in 1997

Counties - MCCLAIN | Estimated Total Acres - 80

Production	Oil	Condensate	Total Liquids	Assoc. Gas	Natural Gas	Total Gas
1994	0	0	0	0	0	0
1995	0	0	0	0	0	0
1996	0	0	0	0	0	0
1997	0	0	0	0	0	0
1979-1997	1,435	0	1,435	0	0	0

GIBSON - *271487*

ONC Dates: Named - 1949, Last Update in 1949

Counties - WAGONER | Estimated Total Acres - 560

Production	Oil	Condensate	Total Liquids	Assoc. Gas	Natural Gas	Total Gas
1994	0	0	0	0	0	0
1995	0	0	0	0	0	0
1996	0	0	0	0	0	0
1997	0	0	0	0	0	0
1979-1997	0	0	0	0	0	0

GIBSON WEST - *271673*

ONC Dates: Named - 1947, Last Update in 1948

Counties - WAGONER | Estimated Total Acres - 160

Production	Oil	Condensate	Total Liquids	Assoc. Gas	Natural Gas	Total Gas
1994	0	0	0	0	0	0
1995	0	0	0	0	0	0
1996	0	0	0	0	0	0
1997	0	0	0	0	0	0
1979-1997	0	0	0	0	0	0

GILBERT NORTH - *272030*

ONC Dates: Named - 1974, Last Update in 1993

Counties - GRANT | Estimated Total Acres - 800

Production	Oil	Condensate	Total Liquids	Assoc. Gas	Natural Gas	Total Gas
1994	0	0	0	0	0	0
1995	0	0	0	0	0	0
1996	0	0	0	0	0	0
1997	0	0	0	0	0	0
1979-1997	16,703	0	16,703	0	120,296	120,296

GILBERT SE - *013479*

ONC Dates: Named - 1990, Last Update in 1990

Counties - GRANT — Estimated Total Acres - 640

Production	Oil	Condensate	Total Liquids	Assoc. Gas	Natural Gas	Total Gas
1994	0	0	0	0	0	0
1995	0	0	0	0	0	0
1996	0	0	0	0	0	0
1997	0	0	0	0	0	0
1979-1997	314	0	314	0	0	0

GILBERT SOUTH - *000621*

ONC Dates: Named - 1982, Last Update in 1997

Counties - GRANT — Estimated Total Acres - 1,280

Production	Oil	Condensate	Total Liquids	Assoc. Gas	Natural Gas	Total Gas
1994	54,500	492	54,992	125,329	99,732	225,061
1995	40,427	140	40,567	107,313	83,922	191,235
1996	32,654	164	32,818	110,167	79,736	189,903
1997	27,933	166	28,099	96,272	86,365	182,637
1979-1997	1,276,007	11,009	1,287,016	4,978,021	1,125,104	6,103,125

GILCREASE - *272293*

ONC Dates: Named - (NA), Last Update in 1995

Counties - HUGHES — Estimated Total Acres - 920

Production	Oil	Condensate	Total Liquids	Assoc. Gas	Natural Gas	Total Gas
1994	0	0	0	0	0	0
1995	0	0	0	0	0	0
1996	0	0	0	0	0	0
1997	0	0	0	0	0	0
1979-1997	22,870	2,675	25,545	33,221	369,566	402,787

GILCREASE DISTRICT EAST - *272324*

ONC Dates: Named - 1946, Last Update in 1995

Counties - HUGHES — Estimated Total Acres - 3,840

Production	Oil	Condensate	Total Liquids	Assoc. Gas	Natural Gas	Total Gas
1994	5,019	0	5,019	0	51,811	51,811
1995	4,375	267	4,642	0	115,032	115,032
1996	3,721	168	3,889	0	120,789	120,789
1997	3,487	1,321	4,808	0	171,915	171,915
1979-1997	175,987	3,524	179,511	0	5,065,188	5,065,188

GILCREASE SW - *272386*

ONC Dates: Named - 1946, Last Update in 1995

Counties - HUGHES — Estimated Total Acres - 1,440

Production	Oil	Condensate	Total Liquids	Assoc. Gas	Natural Gas	Total Gas
1994	463	0	463	0	6,652	6,652
1995	399	0	399	928	4,324	5,252
1996	425	0	425	1,688	1,516	3,204
1997	0	0	0	1,714	928	2,642
1979-1997	7,814	414	8,228	4,330	468,803	473,133

GILLILAND - *273161*

ONC Dates: Named - 1978, Last Update in 1978

Counties - OSAGE — Estimated Total Acres - 1,280

Production	Oil	Condensate	Total Liquids	Assoc. Gas	Natural Gas	Total Gas
1994	82,555	0	82,555	0	0	0
1995	71,862	0	71,862	0	0	0
1996	74,094	0	74,094	0	0	0
1997	64,247	0	64,247	0	0	0
1979-1997	2,681,297	0	2,681,297	1,211,577	0	1,211,577

GILLILAND WEST - *273285*

ONC Dates: Named - 1956, Last Update in 1956

Counties - OSAGE — Estimated Total Acres - 40

Production	Oil	Condensate	Total Liquids	Assoc. Gas	Natural Gas	Total Gas
1994	0	0	0	0	0	0
1995	0	0	0	0	0	0
1996	0	0	0	0	0	0
1997	0	0	0	0	0	0
1979-1997	120	0	120	1,411	0	1,411

GLENCOE EAST - *276313*

ONC Dates: Named - 1975, Last Update in 1996

Counties - PAYNE — Estimated Total Acres - 280

Production	Oil	Condensate	Total Liquids	Assoc. Gas	Natural Gas	Total Gas
1994	1,687	0	1,687	0	0	0
1995	1,336	0	1,336	0	0	0
1996	1,801	0	1,801	0	0	0
1997	1,626	0	1,626	0	0	0
1979-1997	62,348	0	62,348	0	0	0

Production by Field

GLENCOE NE - *000627*

ONC Dates: Named - 1981, Last Update in 1996

Counties - PAYNE — Estimated Total Acres - 480

Production	Oil	Condensate	Total Liquids	Assoc. Gas	Natural Gas	Total Gas
1994	52,188	0	52,188	26,904	0	26,904
1995	23,024	0	23,024	7,417	0	7,417
1996	15,293	0	15,293	0	0	0
1997	11,587	0	11,587	0	0	0
1979-1997	159,398	0	159,398	43,547	0	43,547

GLENCOE SE - *276339*

ONC Dates: Named - 1956, Last Update in 1996

Counties - PAYNE — Estimated Total Acres - 720

Production	Oil	Condensate	Total Liquids	Assoc. Gas	Natural Gas	Total Gas
1994	2,534	0	2,534	0	0	0
1995	1,480	0	1,480	0	0	0
1996	2,092	0	2,092	0	0	0
1997	12,115	0	12,115	0	0	0
1979-1997	121,420	0	121,420	0	0	0

GLENCOE SOUTH - *000628*

ONC Dates: Named - 1979, Last Update in 1996

Counties - PAYNE — Estimated Total Acres - 80

Production	Oil	Condensate	Total Liquids	Assoc. Gas	Natural Gas	Total Gas
1994	0	0	0	0	0	0
1995	0	0	0	0	0	0
1996	0	0	0	0	0	0
1997	0	0	0	0	0	0
1979-1997	20,093	0	20,093	0	0	0

GLENCOE SW - *276370*

ONC Dates: Named - 1964, Last Update in 1996

Counties - PAYNE — Estimated Total Acres - 80

Production	Oil	Condensate	Total Liquids	Assoc. Gas	Natural Gas	Total Gas
1994	0	0	0	0	0	0
1995	0	0	0	0	0	0
1996	0	0	0	0	0	0
1997	0	0	0	0	0	0
1979-1997	4,469	0	4,469	0	0	0

GLENCOE WEST - *008776*

ONC Dates: Named - 1984, Last Update in 1996

Counties - PAYNE — Estimated Total Acres - 160

Production	Oil	Condensate	Total Liquids	Assoc. Gas	Natural Gas	Total Gas
1994	1,120	0	1,120	11,414	0	11,414
1995	526	0	526	4,899	0	4,899
1996	0	0	0	0	0	0
1997	0	0	0	0	0	0
1979-1997	34,616	4,879	39,495	267,019	0	267,019

GLENNPOOL - *276680*

ONC Dates: Named - 1905, Last Update in 1996

Counties - CREEK, TULSA — Estimated Total Acres - 19,240

Production	Oil	Condensate	Total Liquids	Assoc. Gas	Natural Gas	Total Gas
1994	580,821	0	580,821	7,424	4,153	11,577
1995	578,013	0	578,013	5,187	24,308	29,495
1996	557,928	91	558,019	4,348	16,187	20,535
1997	547,125	686	547,811	3,106	7,900	11,006
1979-1997	17,749,899	777	17,750,676	270,515	1,027,210	1,297,725

GLOVER NE - *277362*

ONC Dates: Named - 1970, Last Update in 1986

Counties - MCCURTAIN — Estimated Total Acres - 640

Production	Oil	Condensate	Total Liquids	Assoc. Gas	Natural Gas	Total Gas
1994	0	0	0	0	0	0
1995	0	0	0	0	0	0
1996	0	0	0	0	0	0
1997	0	0	0	0	0	0
1979-1997	0	0	0	0	0	0

GOLDEN TREND - *278587*

ONC Dates: Named - 1946, Last Update in 1997

Counties - GARVIN, GRADY, MCCLAIN — Estimated Total Acres - 106,320

Production	Oil	Condensate	Total Liquids	Assoc. Gas	Natural Gas	Total Gas
1994	2,967,924	126,577	3,094,501	45,996,640	13,478,652	59,475,292
1995	3,176,310	145,364	3,321,674	44,093,201	12,514,618	56,607,819
1996	2,801,471	173,971	2,975,442	39,619,777	13,195,360	52,815,137
1997	2,645,180	226,293	2,871,473	38,548,920	14,630,986	53,179,906
1979-1997	66,921,808	2,312,658	69,234,466	594,426,302	185,937,196	780,363,498

GOLDSBY EAST - *278928*

ONC Dates: Named - 1962, Last Update in 1981

Counties - MCCLAIN

Estimated Total Acres - 80

Production	Oil	Condensate	Total Liquids	Assoc. Gas	Natural Gas	Total Gas
1994	452	0	452	0	0	0
1995	451	0	451	0	0	0
1996	463	0	463	0	0	0
1997	285	0	285	0	0	0
1979-1997	34,562	0	34,562	0	0	0

GOLDSBY NORTH - *278944*

ONC Dates: Named - 1976, Last Update in 1981

Counties - MCCLAIN

Estimated Total Acres - 800

Production	Oil	Condensate	Total Liquids	Assoc. Gas	Natural Gas	Total Gas
1994	0	0	0	0	0	0
1995	0	0	0	0	0	0
1996	0	0	0	0	0	0
1997	3,404	0	3,404	0	0	0
1979-1997	11,658	703	12,361	104,081	19,521	123,602

GOLDSBY NW - *278959*

ONC Dates: Named - 1968, Last Update in 1968

Counties - MCCLAIN

Estimated Total Acres - 40

Production	Oil	Condensate	Total Liquids	Assoc. Gas	Natural Gas	Total Gas
1994	0	0	0	0	0	0
1995	0	0	0	0	0	0
1996	0	0	0	0	0	0
1997	0	0	0	0	0	0
1979-1997	0	0	0	0	0	0

GOLTRY NE - *279424*

ONC Dates: Named - 1964, Last Update in 1964

Counties - ALFALFA

Estimated Total Acres - 40

Production	Oil	Condensate	Total Liquids	Assoc. Gas	Natural Gas	Total Gas
1994	0	0	0	0	0	0
1995	0	0	0	0	0	0
1996	0	0	0	0	0	0
1997	0	0	0	0	0	0
1979-1997	0	0	0	0	0	0

GOLTRY NORTH - *279438*

ONC Dates: Named - 1976, Last Update in 1976

Counties - ALFALFA

Estimated Total Acres - 80

Production	Oil	Condensate	Total Liquids	Assoc. Gas	Natural Gas	Total Gas
1994	0	0	0	0	0	0
1995	0	0	0	0	0	0
1996	0	0	0	0	0	0
1997	0	0	0	0	0	0
1979-1997	0	5,090	5,090	28,368	559,102	587,470

GOODNIGHT NE - *280168*

ONC Dates: Named - 1946, Last Update in 1995

Counties - PAYNE

Estimated Total Acres - 360

Production	Oil	Condensate	Total Liquids	Assoc. Gas	Natural Gas	Total Gas
1994	3,301	0	3,301	5,044	0	5,044
1995	2,603	0	2,603	4,064	0	4,064
1996	3,023	0	3,023	5,779	0	5,779
1997	2,096	0	2,096	250	0	250
1979-1997	30,479	370	30,849	204,033	24,686	228,719

GOODNIGHT SE - *280199*

ONC Dates: Named - 1953, Last Update in 1995

Counties - PAYNE, LOGAN, LINCOLN

Estimated Total Acres - 600

Production	Oil	Condensate	Total Liquids	Assoc. Gas	Natural Gas	Total Gas
1994	4,494	0	4,494	21,727	0	21,727
1995	3,861	0	3,861	18,040	0	18,040
1996	2,262	0	2,262	15,720	0	15,720
1997	2,823	0	2,823	11,800	0	11,800
1979-1997	62,297	0	62,297	170,063	0	170,063

GOODNIGHT SOUTH - *280230*

ONC Dates: Named - 1953, Last Update in 1953

Counties - LINCOLN

Estimated Total Acres - 40

Production	Oil	Condensate	Total Liquids	Assoc. Gas	Natural Gas	Total Gas
1994	0	0	0	0	0	0
1995	0	0	0	0	0	0
1996	0	0	0	0	0	0
1997	0	0	0	0	0	0
1979-1997	3,121	0	3,121	0	0	0

GOODWELL SE - *280447* ONC Dates: Named - 1959, Last Update in 1959

Counties - TEXAS Estimated Total Acres - 40

Production	Oil	Condensate	Total Liquids	Assoc. Gas	Natural Gas	Total Gas
1994	0	0	0	0	0	0
1995	0	0	0	0	0	0
1996	0	0	0	0	0	0
1997	0	0	0	0	0	0
1979-1997	0	0	0	0	0	0

GOODWIN EAST - *280540* ONC Dates: Named - 1958, Last Update in 1960

Counties - ELLIS Estimated Total Acres - 640

Production	Oil	Condensate	Total Liquids	Assoc. Gas	Natural Gas	Total Gas
1994	0	0	0	0	0	0
1995	0	0	0	0	0	0
1996	0	0	0	0	0	0
1997	0	0	0	0	0	0
1979-1997	0	184	184	0	56,059	56,059

GOODWIN SE - *280556* ONC Dates: Named - 1983, Last Update in 1986

Counties - ELLIS Estimated Total Acres - 640

Production	Oil	Condensate	Total Liquids	Assoc. Gas	Natural Gas	Total Gas
1994	0	0	0	0	0	0
1995	0	0	0	0	0	0
1996	0	0	0	0	0	0
1997	0	0	0	0	0	0
1979-1997	0	0	0	0	40,129	40,129

GOODWIN SOUTH - *280571* ONC Dates: Named - 1969, Last Update in 1986

Counties - ELLIS Estimated Total Acres - 11,200

Production	Oil	Condensate	Total Liquids	Assoc. Gas	Natural Gas	Total Gas
1994	1,788	195	1,983	0	243,140	243,140
1995	1,591	172	1,763	0	228,800	228,800
1996	1,422	408	1,830	0	249,244	249,244
1997	624	54	678	0	576,782	576,782
1979-1997	47,430	19,432	66,862	42,812	6,358,633	6,401,445

GOODWIN WEST - *280579* ONC Dates: Named - 1978, Last Update in 1986

Counties - ELLIS Estimated Total Acres - 2,400

Production	Oil	Condensate	Total Liquids	Assoc. Gas	Natural Gas	Total Gas
1994	9,010	0	9,010	129,740	4,649	134,389
1995	9,956	0	9,956	131,754	2,771	134,525
1996	7,741	0	7,741	104,016	4,666	108,682
1997	7,498	0	7,498	78,793	21,818	100,611
1979-1997	311,471	12,908	324,379	3,622,932	421,569	4,044,501

GOOSE NECK - *280736* ONC Dates: Named - 1976, Last Update in 1976

Counties - NOWATA Estimated Total Acres - 160

Production	Oil	Condensate	Total Liquids	Assoc. Gas	Natural Gas	Total Gas
1994	0	0	0	0	0	0
1995	0	0	0	0	0	0
1996	0	0	0	0	0	0
1997	0	0	0	0	0	0
1979-1997	0	0	0	0	4,675	4,675

GOTEBO - *001140* ONC Dates: Named - 1955, Last Update in 1979

Counties - KIOWA Estimated Total Acres - 800

Production	Oil	Condensate	Total Liquids	Assoc. Gas	Natural Gas	Total Gas
1994	0	0	0	0	0	0
1995	0	0	0	0	0	0
1996	0	0	0	0	0	0
1997	0	0	0	0	0	0
1979-1997	0	0	0	0	0	0

GOTEBO DISTRICT SOUTH - *281966* ONC Dates: Named - 1949, Last Update in 1979

Counties - KIOWA Estimated Total Acres - 1,920

Production	Oil	Condensate	Total Liquids	Assoc. Gas	Natural Gas	Total Gas
1994	1,069	0	1,069	0	0	0
1995	1,078	0	1,078	0	0	0
1996	2,092	0	2,092	0	0	0
1997	1,241	0	1,241	0	0	0
1979-1997	46,725	0	46,725	33,219	53,053	86,272

GOTEBO EAST - *281842*

ONC Dates: Named - 1956, Last Update in 1979

Counties - KIOWA

Estimated Total Acres - 400

Production	Oil	Condensate	Total Liquids	Assoc. Gas	Natural Gas	Total Gas
1994	266	0	266	0	0	0
1995	341	0	341	0	0	0
1996	322	0	322	0	0	0
1997	336	0	336	0	0	0
1979-1997	2,719	0	2,719	0	0	0

GOTEBO NORTH - *281873*

ONC Dates: Named - 1951, Last Update in 1979

Counties - KIOWA, WASHITA

Estimated Total Acres - 600

Production	Oil	Condensate	Total Liquids	Assoc. Gas	Natural Gas	Total Gas
1994	0	1,333	1,333	0	155,901	155,901
1995	0	1,141	1,141	0	99,432	99,432
1996	0	649	649	0	89,018	89,018
1997	0	630	630	0	77,119	77,119
1979-1997	0	24,388	24,388	285,714	2,298,949	2,584,663

GOTEBO NW - *281904*

ONC Dates: Named - 1953, Last Update in 1979

Counties - KIOWA, WASHITA

Estimated Total Acres - 2,520

Production	Oil	Condensate	Total Liquids	Assoc. Gas	Natural Gas	Total Gas
1994	2,187	156	2,343	0	35,464	35,464
1995	1,362	272	1,634	0	18,185	18,185
1996	2,283	214	2,497	0	13,273	13,273
1997	2,523	0	2,523	0	10,817	10,817
1979-1997	33,011	1,736	34,747	33,728	817,558	851,286

GOULD SOUTH - *004233*

ONC Dates: Named - 1983, Last Update in 1988

Counties - HARMON

Estimated Total Acres - 80

Production	Oil	Condensate	Total Liquids	Assoc. Gas	Natural Gas	Total Gas
1994	6,563	0	6,563	0	0	0
1995	4,995	0	4,995	0	0	0
1996	3,394	0	3,394	0	0	0
1997	1,437	0	1,437	0	0	0
1979-1997	78,820	0	78,820	0	0	0

GRACEMONT NORTH - *009136*

ONC Dates: Named - 1985, Last Update in 1985

Counties - CADDO

Estimated Total Acres - 160

Production	Oil	Condensate	Total Liquids	Assoc. Gas	Natural Gas	Total Gas
1994	0	0	0	0	0	0
1995	0	0	0	0	0	0
1996	0	0	0	0	0	0
1997	0	0	0	0	0	0
1979-1997	8,275	0	8,275	0	2,398	2,398

GRAINOLA SW - *284059*

ONC Dates: Named - 1956, Last Update in 1956

Counties - OSAGE

Estimated Total Acres - 40

Production	Oil	Condensate	Total Liquids	Assoc. Gas	Natural Gas	Total Gas
1994	0	0	0	0	0	0
1995	0	0	0	0	0	0
1996	0	0	0	0	0	0
1997	0	0	0	0	0	0
1979-1997	0	0	0	0	0	0

GRAND CENTER NW - *284307*

ONC Dates: Named - 1964, Last Update in 1964

Counties - LINCOLN

Estimated Total Acres - 160

Production	Oil	Condensate	Total Liquids	Assoc. Gas	Natural Gas	Total Gas
1994	0	0	0	0	0	0
1995	0	0	0	0	0	0
1996	0	0	0	0	0	0
1997	0	0	0	0	0	0
1979-1997	0	0	0	0	42,091	42,091

GRAND EAST - *284434*

ONC Dates: Named - 1974, Last Update in 1974

Counties - ELLIS

Estimated Total Acres - 640

Production	Oil	Condensate	Total Liquids	Assoc. Gas	Natural Gas	Total Gas
1994	0	0	0	0	0	0
1995	0	0	0	0	0	0
1996	0	0	0	0	0	0
1997	0	0	0	0	0	0
1979-1997	0	0	0	0	0	0

GRAND NW - *284600* ONC Dates: Named - 1978, Last Update in 1986

Counties - ELLIS Estimated Total Acres - 2,160

Production	Oil	Condensate	Total Liquids	Assoc. Gas	Natural Gas	Total Gas
1994	0	0	0	0	104,110	104,110
1995	0	0	0	0	96,652	96,652
1996	0	0	0	0	74,548	74,548
1997	0	0	0	0	66,425	66,425
1979-1997	9,050	216	9,266	0	2,148,088	2,148,088

GRAND SOUTH - *284700* ONC Dates: Named - 1978, Last Update in 1984

Counties - ROGER MILLS Estimated Total Acres - 1,920

Production	Oil	Condensate	Total Liquids	Assoc. Gas	Natural Gas	Total Gas
1994	0	0	0	0	0	0
1995	0	0	0	0	0	0
1996	0	0	0	0	0	0
1997	0	0	0	0	0	0
1979-1997	5,125	46	5,171	0	18,694	18,694

GRAND VALLEY EAST DISTRICT - *014946* ONC Dates: Named - 1959, Last Update in 1993

Counties - BEAVER Estimated Total Acres - 6,840

Production	Oil	Condensate	Total Liquids	Assoc. Gas	Natural Gas	Total Gas
1994	37,688	0	37,688	22,634	0	22,634
1995	15,110	0	15,110	19,390	0	19,390
1996	9,216	0	9,216	16,829	0	16,829
1997	6,101	0	6,101	16,947	0	16,947
1979-1997	612,243	0	612,243	761,574	214,304	975,878

GRAND VALLEY NORTH - *284834* ONC Dates: Named - 1959, Last Update in 1992

Counties - BEAVER Estimated Total Acres - 640

Production	Oil	Condensate	Total Liquids	Assoc. Gas	Natural Gas	Total Gas
1994	0	0	0	0	0	0
1995	0	0	0	0	0	0
1996	0	0	0	0	0	0
1997	0	0	0	0	0	0
1979-1997	0	0	0	0	0	0

GRAND VALLEY SE - *284896* ONC Dates: Named - 1969, Last Update in 1969

Counties - BEAVER Estimated Total Acres - 40

Production	Oil	Condensate	Total Liquids	Assoc. Gas	Natural Gas	Total Gas
1994	0	0	0	0	0	0
1995	0	0	0	0	0	0
1996	0	0	0	0	0	0
1997	0	0	0	0	0	0
1979-1997	0	0	0	0	0	0

GRAND WEST - *284919* ONC Dates: Named - 1974, Last Update in 1986

Counties - ELLIS, ROGER MILLS Estimated Total Acres - 16,640

Production	Oil	Condensate	Total Liquids	Assoc. Gas	Natural Gas	Total Gas
1994	0	82	82	0	1,290,979	1,290,979
1995	1,272	178	1,450	0	1,092,071	1,092,071
1996	1,245	881	2,126	0	1,184,945	1,184,945
1997	0	853	853	0	1,484,003	1,484,003
1979-1997	297,174	46,251	343,425	918,344	31,187,814	32,106,158

GRANITE - *285144* ONC Dates: Named - 1901, Last Update in 1946

Counties - KIOWA Estimated Total Acres - 40

Production	Oil	Condensate	Total Liquids	Assoc. Gas	Natural Gas	Total Gas
1994	0	0	0	0	0	0
1995	0	0	0	0	0	0
1996	0	0	0	0	0	0
1997	0	0	0	0	0	0
1979-1997	0	0	0	0	0	0

GRANITE WEST - *285206* ONC Dates: Named - 1943, Last Update in 1946

Counties - GREER Estimated Total Acres - 320

Production	Oil	Condensate	Total Liquids	Assoc. Gas	Natural Gas	Total Gas
1994	0	0	0	0	0	0
1995	0	0	0	0	0	0
1996	0	0	0	0	0	0
1997	0	0	0	0	0	0
1979-1997	0	0	0	0	0	0

GRANT-POND CREEK - *008507*

ONC Dates: Named - 1984, Last Update in 1984

Counties - GRANT — Estimated Total Acres - 40

Production	Oil	Condensate	Total Liquids	Assoc. Gas	Natural Gas	Total Gas
1994	0	0	0	0	0	0
1995	0	0	0	0	0	0
1996	0	0	0	0	0	0
1997	0	0	0	0	0	0
1979-1997	1,572	0	1,572	0	0	0

GRANT-POND CREEK EAST - *285392*

ONC Dates: Named - 1951, Last Update in 1993

Counties - GRANT — Estimated Total Acres - 560

Production	Oil	Condensate	Total Liquids	Assoc. Gas	Natural Gas	Total Gas
1994	10,584	0	10,584	28,935	0	28,935
1995	8,149	0	8,149	20,856	0	20,856
1996	8,580	0	8,580	11,575	0	11,575
1997	7,051	0	7,051	7,597	0	7,597
1979-1997	258,348	0	258,348	586,646	5,161	591,807

GRANT-POND CREEK NE - *285423*

ONC Dates: Named - 1964, Last Update in 1993

Counties - GRANT — Estimated Total Acres - 1,880

Production	Oil	Condensate	Total Liquids	Assoc. Gas	Natural Gas	Total Gas
1994	33,755	0	33,755	391,593	0	391,593
1995	24,280	0	24,280	311,573	0	311,573
1996	22,989	0	22,989	270,287	0	270,287
1997	18,809	0	18,809	173,699	0	173,699
1979-1997	1,080,691	0	1,080,691	8,658,709	34,747	8,693,456

GRANT-POND CREEK NORTH - *285454*

ONC Dates: Named - 1964, Last Update in 1993

Counties - GRANT — Estimated Total Acres - 120

Production	Oil	Condensate	Total Liquids	Assoc. Gas	Natural Gas	Total Gas
1994	0	0	0	0	0	0
1995	0	0	0	0	0	0
1996	0	0	0	0	0	0
1997	0	0	0	0	0	0
1979-1997	0	0	0	0	0	0

GRANT-POND CREEK SE - *285485*

ONC Dates: Named - 1960, Last Update in 1993

Counties - GRANT — Estimated Total Acres - 1,360

Production	Oil	Condensate	Total Liquids	Assoc. Gas	Natural Gas	Total Gas
1994	13,885	0	13,885	117,226	1,204	118,430
1995	12,497	0	12,497	100,979	0	100,979
1996	11,271	0	11,271	96,406	0	96,406
1997	10,247	0	10,247	92,117	0	92,117
1979-1997	590,726	0	590,726	2,913,894	5,241	2,919,135

GRAY - *286353*

ONC Dates: Named - 1933, Last Update in 1947

Counties - POTTAWATOMIE — Estimated Total Acres - 840

Production	Oil	Condensate	Total Liquids	Assoc. Gas	Natural Gas	Total Gas
1994	43,304	0	43,304	0	0	0
1995	41,151	0	41,151	0	0	0
1996	40,329	0	40,329	0	0	0
1997	42,664	0	42,664	0	0	0
1979-1997	1,126,911	0	1,126,911	0	0	0

GRAYHORSE DISTRICT - *286694*

ONC Dates: Named - 1958, Last Update in 1959

Counties - OSAGE — Estimated Total Acres - 160

Production	Oil	Condensate	Total Liquids	Assoc. Gas	Natural Gas	Total Gas
1994	664	0	664	0	0	0
1995	235	0	235	0	0	0
1996	58	0	58	0	0	0
1997	0	0	0	0	0	0
1979-1997	17,315	0	17,315	0	0	0

GRAYHORSE NORTH - *286725*

ONC Dates: Named - 1950, Last Update in 1950

Counties - OSAGE — Estimated Total Acres - 40

Production	Oil	Condensate	Total Liquids	Assoc. Gas	Natural Gas	Total Gas
1994	0	0	0	0	0	0
1995	0	0	0	0	0	0
1996	0	0	0	0	0	0
1997	0	0	0	0	0	0
1979-1997	0	0	0	0	0	0

Production by Field

GRAYHORSE SE - *286738*

ONC Dates: Named - 1976, Last Update in 1996

Counties - OSAGE

Estimated Total Acres - 40

Production	Oil	Condensate	Total Liquids	Assoc. Gas	Natural Gas	Total Gas
1994	163	0	163	0	0	0
1995	0	0	0	0	0	0
1996	0	0	0	0	0	0
1997	0	0	0	0	0	0
1979-1997	3,294	0	3,294	0	0	0

GRAYHORSE WEST - *286756*

ONC Dates: Named - 1956, Last Update in 1956

Counties - OSAGE

Estimated Total Acres - 40

Production	Oil	Condensate	Total Liquids	Assoc. Gas	Natural Gas	Total Gas
1994	0	0	0	0	0	0
1995	0	0	0	0	0	0
1996	0	0	0	0	0	0
1997	0	0	0	0	0	0
1979-1997	0	0	0	0	0	0

GRAYSON NORTH - *286942*

ONC Dates: Named - 1942, Last Update in 1945

Counties - SEMINOLE

Estimated Total Acres - 40

Production	Oil	Condensate	Total Liquids	Assoc. Gas	Natural Gas	Total Gas
1994	0	0	0	0	0	0
1995	0	0	0	0	0	0
1996	0	0	0	0	0	0
1997	0	0	0	0	0	0
1979-1997	0	0	0	0	0	0

GRAYSON SOUTH - *286973*

ONC Dates: Named - 1953, Last Update in 1954

Counties - SEMINOLE

Estimated Total Acres - 680

Production	Oil	Condensate	Total Liquids	Assoc. Gas	Natural Gas	Total Gas
1994	439	0	439	0	0	0
1995	313	0	313	0	0	0
1996	496	0	496	0	0	0
1997	1,274	0	1,274	0	0	0
1979-1997	25,513	0	25,513	27,242	0	27,242

GREASY CREEK - *287314*

ONC Dates: Named - 1917, Last Update in 1995

Counties - HUGHES

Estimated Total Acres - 31,680

Production	Oil	Condensate	Total Liquids	Assoc. Gas	Natural Gas	Total Gas
1994	41,153	3,326	44,479	131,497	2,099,659	2,231,156
1995	36,458	158	36,616	142,219	1,691,650	1,833,869
1996	32,896	498	33,394	157,032	1,436,727	1,593,759
1997	28,682	545	29,227	169,226	1,425,838	1,595,064
1979-1997	1,173,952	22,641	1,196,593	2,354,576	42,592,303	44,946,879

GREEN NW - *288363*

ONC Dates: Named - 1977, Last Update in 1978

Counties - MAYES

Estimated Total Acres - 80

Production	Oil	Condensate	Total Liquids	Assoc. Gas	Natural Gas	Total Gas
1994	0	0	0	0	0	0
1995	0	0	0	0	0	0
1996	0	0	0	0	0	0
1997	0	0	0	0	0	0
1979-1997	700	0	700	0	0	0

GREEN VALLEY - *288523*

ONC Dates: Named - 1952, Last Update in 1995

Counties - GARFIELD

Estimated Total Acres - 320

Production	Oil	Condensate	Total Liquids	Assoc. Gas	Natural Gas	Total Gas
1994	789	0	789	0	0	0
1995	1,022	0	1,022	0	0	0
1996	671	0	671	0	0	0
1997	496	0	496	0	0	0
1979-1997	27,103	293	27,396	268,152	97,542	365,694

GREEN VALLEY EAST - *288528*

ONC Dates: Named - 1978, Last Update in 1995

Counties - NOBLE

Estimated Total Acres - 1,760

Production	Oil	Condensate	Total Liquids	Assoc. Gas	Natural Gas	Total Gas
1994	23,003	0	23,003	136,650	0	136,650
1995	18,199	0	18,199	106,636	0	106,636
1996	19,739	0	19,739	102,901	0	102,901
1997	14,139	0	14,139	93,214	0	93,214
1979-1997	1,653,813	3,026	1,656,839	6,308,833	99,071	6,407,904

GREEN VALLEY SE - *288647*

ONC Dates: Named - 1954, Last Update in 1995

Counties - GARFIELD — Estimated Total Acres - 120

Production	Oil	Condensate	Total Liquids	Assoc. Gas	Natural Gas	Total Gas
1994	792	0	792	0	0	0
1995	962	0	962	0	0	0
1996	804	0	804	0	0	0
1997	968	0	968	0	0	0
1979-1997	37,835	0	37,835	0	39,605	39,605

GREENFIELD NW - *288926*

ONC Dates: Named - 1976, Last Update in 1990

Counties - BLAINE — Estimated Total Acres - 8,320

Production	Oil	Condensate	Total Liquids	Assoc. Gas	Natural Gas	Total Gas
1994	1,667	3,291	4,958	99,994	342,638	442,632
1995	1,537	7,340	8,877	66,238	781,414	847,652
1996	2,835	5,735	8,570	117,620	733,080	850,700
1997	2,034	2,341	4,375	47,658	440,616	488,274
1979-1997	262,982	958,550	1,221,532	2,715,531	36,910,572	39,626,103

GREENFIELD WEST - *288957*

ONC Dates: Named - 1961, Last Update in 1990

Counties - BLAINE — Estimated Total Acres - 2,560

Production	Oil	Condensate	Total Liquids	Assoc. Gas	Natural Gas	Total Gas
1994	0	0	0	0	0	0
1995	0	0	0	0	0	0
1996	0	0	0	0	0	0
1997	0	0	0	0	0	0
1979-1997	550	930	1,480	0	370,951	370,951

GREENLEASE - *289019*

ONC Dates: Named - 1944, Last Update in 1946

Counties - OKFUSKEE — Estimated Total Acres - 160

Production	Oil	Condensate	Total Liquids	Assoc. Gas	Natural Gas	Total Gas
1994	0	0	0	0	0	0
1995	0	0	0	0	0	0
1996	0	0	0	0	0	0
1997	0	0	0	0	0	0
1979-1997	13,913	0	13,913	0	0	0

GREENLEASE SOUTH - *289050*

ONC Dates: Named - 1968, Last Update in 1969

Counties - OKFUSKEE — Estimated Total Acres - 40

Production	Oil	Condensate	Total Liquids	Assoc. Gas	Natural Gas	Total Gas
1994	0	0	0	0	0	0
1995	0	0	0	0	0	0
1996	0	0	0	0	0	0
1997	0	0	0	0	0	0
1979-1997	0	0	0	0	0	0

GREENOUGH - *289112*

ONC Dates: Named - 1952, Last Update in 1993

Counties - BEAVER — Estimated Total Acres - 1,200

Production	Oil	Condensate	Total Liquids	Assoc. Gas	Natural Gas	Total Gas
1994	4,241	0	4,241	29,409	0	29,409
1995	5,364	0	5,364	25,268	0	25,268
1996	3,422	0	3,422	20,762	0	20,762
1997	2,627	0	2,627	20,296	0	20,296
1979-1997	215,200	0	215,200	1,070,301	10,850	1,081,151

GREENOUGH MIDDLE - *289143*

ONC Dates: Named - 1957, Last Update in 1993

Counties - BEAVER — Estimated Total Acres - 280

Production	Oil	Condensate	Total Liquids	Assoc. Gas	Natural Gas	Total Gas
1994	532	0	532	0	0	0
1995	516	0	516	0	0	0
1996	351	0	351	0	0	0
1997	529	0	529	0	0	0
1979-1997	19,426	0	19,426	0	0	0

GREENOUGH WEST - *289267*

ONC Dates: Named - 1953, Last Update in 1993

Counties - BEAVER — Estimated Total Acres - 600

Production	Oil	Condensate	Total Liquids	Assoc. Gas	Natural Gas	Total Gas
1994	12,498	0	12,498	88,400	2,836	91,236
1995	11,148	0	11,148	40,173	13,264	53,437
1996	13,630	0	13,630	18,785	14,057	32,842
1997	15,285	0	15,285	17,599	19,496	37,095
1979-1997	600,954	0	600,954	1,404,157	382,823	1,786,980

GREENUP - *289515*

ONC Dates: Named - 1935, Last Update in 1955

Counties - PAWNEE

Estimated Total Acres - 720

Production	Oil	Condensate	Total Liquids	Assoc. Gas	Natural Gas	Total Gas
1994	519	0	519	0	0	0
1995	376	0	376	0	0	0
1996	0	0	0	0	0	0
1997	0	0	0	0	0	0
1979-1997	76,292	0	76,292	257,408	0	257,408

GREENUP NORTH - *289546*

ONC Dates: Named - 1960, Last Update in 1989

Counties - OSAGE, PAWNEE

Estimated Total Acres - 120

Production	Oil	Condensate	Total Liquids	Assoc. Gas	Natural Gas	Total Gas
1994	7,745	0	7,745	0	0	0
1995	5,673	0	5,673	0	0	0
1996	4,805	0	4,805	0	0	0
1997	3,778	0	3,778	0	0	0
1979-1997	118,083	0	118,083	0	0	0

GREENVILLE NW - *289716*

ONC Dates: Named - 1980, Last Update in 1980

Counties - LOVE

Estimated Total Acres - 40

Production	Oil	Condensate	Total Liquids	Assoc. Gas	Natural Gas	Total Gas
1994	0	0	0	0	0	0
1995	0	0	0	0	0	0
1996	0	0	0	0	0	0
1997	0	0	0	0	0	0
1979-1997	3,525	0	3,525	0	0	0

GREGORY - *290383*

ONC Dates: Named - 1934, Last Update in 1957

Counties - OKFUSKEE

Estimated Total Acres - 960

Production	Oil	Condensate	Total Liquids	Assoc. Gas	Natural Gas	Total Gas
1994	6,381	0	6,381	15,482	17,688	33,170
1995	7,778	0	7,778	15,954	9,657	25,611
1996	8,520	0	8,520	18,832	34,096	52,928
1997	7,906	0	7,906	17,603	21,627	39,230
1979-1997	287,085	1,060	288,145	346,509	3,613,489	3,959,998

GREY NORET - *290868*

ONC Dates: Named - 1946, Last Update in 1985

Counties - KAY

Estimated Total Acres - 800

Production	Oil	Condensate	Total Liquids	Assoc. Gas	Natural Gas	Total Gas
1994	3,172	0	3,172	3,496	0	3,496
1995	4,119	0	4,119	3,151	0	3,151
1996	3,929	0	3,929	1,950	647	2,597
1997	3,444	0	3,444	1,401	0	1,401
1979-1997	112,468	0	112,468	111,296	13,566	124,862

GREY NORET SW - *290879*

ONC Dates: Named - 1967, Last Update in 1985

Counties - KAY

Estimated Total Acres - 280

Production	Oil	Condensate	Total Liquids	Assoc. Gas	Natural Gas	Total Gas
1994	0	0	0	888	32,500	33,388
1995	0	0	0	7,676	14,479	22,155
1996	0	0	0	0	11,044	11,044
1997	0	0	0	0	13,649	13,649
1979-1997	151	303	454	169,628	397,678	567,306

GRIGGS SE - *291468*

ONC Dates: Named - 1957, Last Update in 1994

Counties - CIMARRON, TEXAS

Estimated Total Acres - 23,200

Production	Oil	Condensate	Total Liquids	Assoc. Gas	Natural Gas	Total Gas
1994	20,687	4,483	25,170	83,084	1,195,693	1,278,777
1995	13,504	4,031	17,535	65,811	967,160	1,032,971
1996	11,707	4,915	16,622	59,532	926,830	986,362
1997	7,604	4,500	12,104	79,192	851,328	930,520
1979-1997	803,355	108,024	911,379	3,450,061	60,695,140	64,145,201

GRIGGS SOUTH - *291499*

ONC Dates: Named - 1956, Last Update in 1957

Counties - CIMARRON

Estimated Total Acres - 280

Production	Oil	Condensate	Total Liquids	Assoc. Gas	Natural Gas	Total Gas
1994	20,322	0	20,322	0	58,028	58,028
1995	19,993	0	19,993	0	34,540	34,540
1996	25,723	0	25,723	0	41,482	41,482
1997	30,116	0	30,116	0	44,386	44,386
1979-1997	472,557	0	472,557	131,632	1,110,143	1,241,775

GRIMES - *291592*

ONC Dates: Named - 1981, Last Update in 1990

Counties - ROGER MILLS

Estimated Total Acres - 7,680

Production	Oil	Condensate	Total Liquids	Assoc. Gas	Natural Gas	Total Gas
1994	18,104	0	18,104	24,376	978,972	1,003,348
1995	16,785	0	16,785	13,718	885,801	899,519
1996	16,009	0	16,009	11,025	959,751	970,776
1997	11,865	3,919	15,784	8,358	706,198	714,556
1979-1997	662,155	5,105	667,260	320,758	26,188,102	26,508,860

GRISSO - *291902*

ONC Dates: Named - 1934, Last Update in 1945

Counties - POTTAWATOMIE

Estimated Total Acres - 160

Production	Oil	Condensate	Total Liquids	Assoc. Gas	Natural Gas	Total Gas
1994	2,039	0	2,039	10,407	0	10,407
1995	1,318	0	1,318	3,196	0	3,196
1996	2,311	0	2,311	0	0	0
1997	2,839	0	2,839	0	0	0
1979-1997	178,649	0	178,649	186,059	0	186,059

GRISSO SW - *006117*

ONC Dates: Named - 1983, Last Update in 1983

Counties - POTTAWATOMIE

Estimated Total Acres - 40

Production	Oil	Condensate	Total Liquids	Assoc. Gas	Natural Gas	Total Gas
1994	570	0	570	0	0	0
1995	490	0	490	0	0	0
1996	193	0	193	0	0	0
1997	0	0	0	0	0	0
1979-1997	85,334	0	85,334	119,828	0	119,828

GRISSO WEST - *291922*

ONC Dates: Named - 1976, Last Update in 1976

Counties - POTTAWATOMIE

Estimated Total Acres - 40

Production	Oil	Condensate	Total Liquids	Assoc. Gas	Natural Gas	Total Gas
1994	0	0	0	0	0	0
1995	0	0	0	0	0	0
1996	0	0	0	0	0	0
1997	0	0	0	0	0	0
1979-1997	11,529	0	11,529	25,562	0	25,562

GROVE NE - *002710*

ONC Dates: Named - 1982, Last Update in 1982

Counties - MCINTOSH

Estimated Total Acres - 160

Production	Oil	Condensate	Total Liquids	Assoc. Gas	Natural Gas	Total Gas
1994	0	0	0	0	0	0
1995	0	0	0	0	0	0
1996	0	0	0	0	0	0
1997	0	0	0	0	0	0
1979-1997	0	0	0	0	1,029	1,029

GUTHRIE - *295173*

ONC Dates: Named - 1941, Last Update in 1979

Counties - LOGAN

Estimated Total Acres - 680

Production	Oil	Condensate	Total Liquids	Assoc. Gas	Natural Gas	Total Gas
1994	1,303	0	1,303	4,960	270	5,230
1995	1,606	0	1,606	4,375	0	4,375
1996	2,569	0	2,569	3,528	0	3,528
1997	1,328	0	1,328	6,155	2	6,157
1979-1997	95,598	2,992	98,590	897,168	667,992	1,565,160

GUTHRIE EAST - *295204*

ONC Dates: Named - 1960, Last Update in 1995

Counties - LOGAN

Estimated Total Acres - 760

Production	Oil	Condensate	Total Liquids	Assoc. Gas	Natural Gas	Total Gas
1994	5,532	0	5,532	7,570	0	7,570
1995	3,436	0	3,436	5,731	0	5,731
1996	6,152	0	6,152	7,108	0	7,108
1997	2,491	0	2,491	10,458	0	10,458
1979-1997	215,864	0	215,864	896,972	0	896,972

GUTHRIE LAKE - *295232*

ONC Dates: Named - 1980, Last Update in 1995

Counties - LOGAN

Estimated Total Acres - 1,080

Production	Oil	Condensate	Total Liquids	Assoc. Gas	Natural Gas	Total Gas
1994	3,588	0	3,588	10,019	0	10,019
1995	3,691	0	3,691	9,039	0	9,039
1996	3,328	0	3,328	8,015	0	8,015
1997	3,560	0	3,560	7,686	0	7,686
1979-1997	105,204	105,033	210,237	577,894	1,068,888	1,646,782

GUTHRIE LAKE EAST - *295235*

ONC Dates: Named - 1952, Last Update in 1995

Counties - LOGAN

Estimated Total Acres - 6,320

Production	Oil	Condensate	Total Liquids	Assoc. Gas	Natural Gas	Total Gas
1994	16,899	0	16,899	68,195	21,357	89,552
1995	15,932	0	15,932	61,742	20,373	82,115
1996	15,410	0	15,410	58,153	10,968	69,121
1997	12,365	0	12,365	51,422	8,123	59,545
1979-1997	1,079,092	17,916	1,097,008	4,294,445	4,763,742	9,058,187

GUTHRIE LAKE SE - *014552*

ONC Dates: Named - 1993, Last Update in 1993

Counties - LOGAN

Estimated Total Acres - 40

Production	Oil	Condensate	Total Liquids	Assoc. Gas	Natural Gas	Total Gas
1994	12,626	0	12,626	0	0	0
1995	4,358	0	4,358	0	0	0
1996	1,201	0	1,201	0	0	0
1997	0	0	0	0	0	0
1979-1997	31,131	0	31,131	0	0	0

GUTHRIE NE - *295244*

ONC Dates: Named - 1984, Last Update in 1984

Counties - LOGAN

Estimated Total Acres - 160

Production	Oil	Condensate	Total Liquids	Assoc. Gas	Natural Gas	Total Gas
1994	0	0	0	0	13,635	13,635
1995	0	0	0	0	12,561	12,561
1996	0	0	0	0	1,167	1,167
1997	0	0	0	0	0	0
1979-1997	71	0	71	0	404,063	404,063

GUTHRIE NW - *295266*

ONC Dates: Named - 1962, Last Update in 1991

Counties - LOGAN

Estimated Total Acres - 1,400

Production	Oil	Condensate	Total Liquids	Assoc. Gas	Natural Gas	Total Gas
1994	16,863	0	16,863	45,519	0	45,519
1995	14,633	0	14,633	41,173	0	41,173
1996	12,913	0	12,913	34,725	0	34,725
1997	9,464	0	9,464	33,499	906	34,405
1979-1997	1,199,896	3,533	1,203,429	3,765,280	906	3,766,186

GUTHRIE TOWNSITE - *295297*

ONC Dates: Named - 1942, Last Update in 1976

Counties - LOGAN

Estimated Total Acres - 480

Production	Oil	Condensate	Total Liquids	Assoc. Gas	Natural Gas	Total Gas
1994	0	0	0	0	0	0
1995	0	0	0	0	0	0
1996	0	0	0	0	0	0
1997	0	0	0	0	0	0
1979-1997	9,135	157	9,292	218,959	0	218,959

GUTHRIE WEST - *295328*

ONC Dates: Named - 1957, Last Update in 1991

Counties - LOGAN

Estimated Total Acres - 1,560

Production	Oil	Condensate	Total Liquids	Assoc. Gas	Natural Gas	Total Gas
1994	38,678	0	38,678	42,963	13,658	56,621
1995	38,210	0	38,210	42,294	13,123	55,417
1996	37,702	0	37,702	37,849	11,215	49,064
1997	37,844	0	37,844	31,934	6,244	38,178
1979-1997	908,635	27,091	935,726	2,181,986	735,596	2,917,582

GUYMAN TOWNSITE - *XX0189*

ONC Dates: Named - 1996, Last Update in 1996

Counties - TEXAS

Estimated Total Acres - 640

Production	Oil	Condensate	Total Liquids	Assoc. Gas	Natural Gas	Total Gas
1994	0	0	0	0	0	0
1995	0	0	0	0	0	0
1996	0	0	0	0	0	0
1997	0	0	0	0	0	0
1979-1997	0	0	0	0	0	0

GUYMON NE - *295576*

ONC Dates: Named - 1969, Last Update in 1998

Counties - TEXAS

Estimated Total Acres - 3,040

Production	Oil	Condensate	Total Liquids	Assoc. Gas	Natural Gas	Total Gas
1994	9,400	0	9,400	19,229	0	19,229
1995	8,595	0	8,595	16,255	0	16,255
1996	7,399	0	7,399	24,842	0	24,842
1997	8,620	0	8,620	17,714	7,883	25,597
1979-1997	161,977	80	162,057	128,676	435,845	564,521

Production by Field

GUYMON NORTH - *295621*

ONC Dates: Named - 1974, Last Update in 1974

Counties - TEXAS | Estimated Total Acres - 640

Production	Oil	Condensate	Total Liquids	Assoc. Gas	Natural Gas	Total Gas
1994	0	0	0	0	38,551	38,551
1995	0	0	0	0	17,295	17,295
1996	0	0	0	0	71,857	71,857
1997	0	0	0	0	38,843	38,843
1979-1997	0	440	440	0	1,323,590	1,323,590

GUYMON NW - *295607*

ONC Dates: Named - 1961, Last Update in 1961

Counties - TEXAS | Estimated Total Acres - 40

Production	Oil	Condensate	Total Liquids	Assoc. Gas	Natural Gas	Total Gas
1994	689	0	689	2,772	131,324	134,096
1995	546	0	546	0	110,433	110,433
1996	794	0	794	0	97,306	97,306
1997	1,610	0	1,610	0	88,366	88,366
1979-1997	10,094	20,594	30,688	489,778	1,955,433	2,445,211

GUYMON SOUTH - *295669*

ONC Dates: Named - 1961, Last Update in 1991

Counties - TEXAS | Estimated Total Acres - 41,600

Production	Oil	Condensate	Total Liquids	Assoc. Gas	Natural Gas	Total Gas
1994	13,459	5,491	18,950	33,213	2,758,475	2,791,688
1995	11,840	4,805	16,645	32,744	2,534,280	2,567,024
1996	10,016	4,032	14,048	42,767	2,621,510	2,664,277
1997	16,427	2,061	18,488	39,206	2,132,891	2,172,097
1979-1997	196,371	173,120	369,491	2,788,122	69,041,873	71,829,995

GUYMON-HUGOTON GAS AREA - *295545*

ONC Dates: Named - 1922, Last Update in 1997

Counties - BEAVER, TEXAS | Estimated Total Acres - 741,760

Production	Oil	Condensate	Total Liquids	Assoc. Gas	Natural Gas	Total Gas
1994	56,210	5,112	61,322	41,526	54,466,782	54,508,308
1995	44,240	3,019	47,259	25,770	51,948,056	51,973,826
1996	37,814	2,634	40,448	118,264	49,393,287	49,511,551
1997	74,935	1,757	76,692	301,402	50,364,676	50,666,078
1979-1997	1,846,682	179,248	2,025,930	4,505,397	934,690,314	939,195,711

GYPSY SW - *296274*

ONC Dates: Named - 1971, Last Update in 1971

Counties - CREEK | Estimated Total Acres - 40

Production	Oil	Condensate	Total Liquids	Assoc. Gas	Natural Gas	Total Gas
1994	156	0	156	0	0	0
1995	78	0	78	0	0	0
1996	159	0	159	2,548	0	2,548
1997	4,227	0	4,227	15,554	0	15,554
1979-1997	6,295	0	6,295	18,102	0	18,102

HAILEYVILLE SW - *299156*

ONC Dates: Named - 1975, Last Update in 1991

Counties - PITTSBURG | Estimated Total Acres - 9,600

Production	Oil	Condensate	Total Liquids	Assoc. Gas	Natural Gas	Total Gas
1994	0	0	0	0	8,857,136	8,857,136
1995	0	0	0	0	7,797,214	7,797,214
1996	0	0	0	0	7,100,340	7,100,340
1997	0	0	0	0	5,763,131	5,763,131
1979-1997	0	0	0	0	88,138,215	88,138,215

HALFWAY - *299786*

ONC Dates: Named - 1956, Last Update in 1956

Counties - OKFUSKEE | Estimated Total Acres - 40

Production	Oil	Condensate	Total Liquids	Assoc. Gas	Natural Gas	Total Gas
1994	0	0	0	0	0	0
1995	0	0	0	0	0	0
1996	0	0	0	0	0	0
1997	0	0	0	0	0	0
1979-1997	0	0	0	0	0	0

HALFWAY NW - *299941*

ONC Dates: Named - 1961, Last Update in 1961

Counties - OKFUSKEE | Estimated Total Acres - 40

Production	Oil	Condensate	Total Liquids	Assoc. Gas	Natural Gas	Total Gas
1994	20,819	0	20,819	44,660	0	44,660
1995	10,143	0	10,143	1,376	0	1,376
1996	11,062	0	11,062	34,446	0	34,446
1997	7,096	0	7,096	22,208	0	22,208
1979-1997	88,658	0	88,658	289,196	0	289,196

Production by Field

HALLETT - *300220*

ONC Dates: Named - 1922, Last Update in 1996

Counties - PAWNEE — Estimated Total Acres - 5,160

Production	Oil	Condensate	Total Liquids	Assoc. Gas	Natural Gas	Total Gas
1994	25,820	0	25,820	35,238	390	35,628
1995	25,990	966	26,956	24,620	71	24,691
1996	23,888	1,373	25,261	32,145	294	32,439
1997	18,817	1,097	19,914	71,686	0	71,686
1979-1997	947,411	5,647	953,058	2,272,547	780,810	3,053,357

HALLETT NW - *300282*

ONC Dates: Named - 1949, Last Update in 1950

Counties - PAWNEE — Estimated Total Acres - 40

Production	Oil	Condensate	Total Liquids	Assoc. Gas	Natural Gas	Total Gas
1994	0	0	0	0	0	0
1995	0	0	0	0	0	0
1996	0	0	0	0	0	0
1997	0	0	0	0	0	0
1979-1997	0	0	0	0	0	0

HALLETT WEST - *300313*

ONC Dates: Named - 1956, Last Update in 1996

Counties - PAWNEE — Estimated Total Acres - 520

Production	Oil	Condensate	Total Liquids	Assoc. Gas	Natural Gas	Total Gas
1994	2,067	0	2,067	1,224	0	1,224
1995	1,862	0	1,862	317	0	317
1996	1,850	0	1,850	0	0	0
1997	2,140	0	2,140	0	0	0
1979-1997	102,350	777	103,127	76,608	0	76,608

HALSELL - *300871*

ONC Dates: Named - 1971, Last Update in 1972

Counties - NOWATA — Estimated Total Acres - 160

Production	Oil	Condensate	Total Liquids	Assoc. Gas	Natural Gas	Total Gas
1994	0	0	0	0	0	0
1995	0	0	0	0	0	0
1996	0	0	0	0	0	0
1997	0	0	0	0	0	0
1979-1997	0	0	0	0	0	0

HAMBURG - *301342*

ONC Dates: Named - 1982, Last Update in 1984

Counties - ROGER MILLS — Estimated Total Acres - 1,920

Production	Oil	Condensate	Total Liquids	Assoc. Gas	Natural Gas	Total Gas
1994	0	589	589	0	9,067	9,067
1995	0	348	348	0	7,792	7,792
1996	0	588	588	0	7,077	7,077
1997	0	193	193	0	7,517	7,517
1979-1997	0	8,822	8,822	0	152,253	152,253

HAMBURG NORTH - *011965*

ONC Dates: Named - 1988, Last Update in 1988

Counties - ROGER MILLS — Estimated Total Acres - 160

Production	Oil	Condensate	Total Liquids	Assoc. Gas	Natural Gas	Total Gas
1994	5,789	0	5,789	53,168	0	53,168
1995	0	0	0	0	0	0
1996	0	0	0	0	0	0
1997	0	0	0	0	0	0
1979-1997	184,412	0	184,412	788,274	0	788,274

HAMILTON SWITCH - *301615*

ONC Dates: Named - 1909, Last Update in 1958

Counties - OKMULGEE — Estimated Total Acres - 6,400

Production	Oil	Condensate	Total Liquids	Assoc. Gas	Natural Gas	Total Gas
1994	25,562	84	25,646	3,614	71,063	74,677
1995	22,445	0	22,445	592	50,970	51,562
1996	20,174	0	20,174	0	54,242	54,242
1997	15,696	44	15,740	0	47,632	47,632
1979-1997	747,203	693	747,896	189,620	2,832,490	3,022,110

HAMMON EAST - *000293*

ONC Dates: Named - 1981, Last Update in 1990

Counties - CUSTER — Estimated Total Acres - 24,960

Production	Oil	Condensate	Total Liquids	Assoc. Gas	Natural Gas	Total Gas
1994	1,312	174,022	175,334	0	13,538,742	13,538,742
1995	0	146,874	146,874	0	11,706,073	11,706,073
1996	3,962	164,694	168,656	0	12,505,828	12,505,828
1997	8,375	148,852	157,227	0	14,062,882	14,062,882
1979-1997	43,125	1,972,680	2,015,805	409,817	126,517,750	126,927,567

HAMMON SOUTH - *302244*

Counties - ROGER MILLS — Estimated Total Acres - 640

Production	Oil	Condensate	Total Liquids	Assoc. Gas	Natural Gas	Total Gas
1994	0	0	0	0	0	0
1995	0	0	0	0	0	0
1996	0	0	0	0	0	0
1997	0	0	0	0	0	0
1979-1997	0	612	612	0	171,771	171,771

HANBURY DISTRICT - *302607*

ONC Dates: Named - 1947, Last Update in 1959

Counties - COMANCHE — Estimated Total Acres - 1,400

Production	Oil	Condensate	Total Liquids	Assoc. Gas	Natural Gas	Total Gas
1994	12,167	0	12,167	61,341	0	61,341
1995	11,676	0	11,676	112,771	0	112,771
1996	10,437	0	10,437	52,020	0	52,020
1997	7,984	0	7,984	29,378	0	29,378
1979-1997	297,694	0	297,694	405,459	93,966	499,425

HANBURY NE - *302638*

ONC Dates: Named - 1952, Last Update in 1953

Counties - COMANCHE — Estimated Total Acres - 160

Production	Oil	Condensate	Total Liquids	Assoc. Gas	Natural Gas	Total Gas
1994	0	0	0	0	0	0
1995	0	0	0	0	0	0
1996	0	0	0	0	0	0
1997	0	0	0	0	0	0
1979-1997	75	0	75	0	0	0

HANBURY SE - *302669*

ONC Dates: Named - 1960, Last Update in 1960

Counties - STEPHENS — Estimated Total Acres - 40

Production	Oil	Condensate	Total Liquids	Assoc. Gas	Natural Gas	Total Gas
1994	0	0	0	0	0	0
1995	0	0	0	0	0	0
1996	0	0	0	0	0	0
1997	0	0	0	0	0	0
1979-1997	0	0	0	0	0	0

HANDY SE - *302824*

ONC Dates: Named - 1967, Last Update in 1967

Counties - MARSHALL — Estimated Total Acres - 40

Production	Oil	Condensate	Total Liquids	Assoc. Gas	Natural Gas	Total Gas
1994	0	0	0	0	0	0
1995	0	0	0	0	0	0
1996	0	0	0	0	0	0
1997	0	0	0	0	0	0
1979-1997	0	0	0	0	0	0

HANEY NORTH - *302917*

ONC Dates: Named - 1962, Last Update in 1962

Counties - SEMINOLE — Estimated Total Acres - 160

Production	Oil	Condensate	Total Liquids	Assoc. Gas	Natural Gas	Total Gas
1994	0	0	0	0	0	0
1995	0	0	0	0	0	0
1996	0	0	0	0	0	0
1997	0	0	0	0	0	0
1979-1997	0	0	0	0	0	0

HANNA - *303254*

ONC Dates: Named - 1978, Last Update in 1979

Counties - MCINTOSH — Estimated Total Acres - 160

Production	Oil	Condensate	Total Liquids	Assoc. Gas	Natural Gas	Total Gas
1994	0	0	0	0	0	0
1995	0	0	0	0	0	0
1996	0	0	0	0	0	0
1997	0	0	0	0	0	0
1979-1997	0	0	0	0	0	0

HANNA NORTH - *008382*

ONC Dates: Named - 1984, Last Update in 1984

Counties - MCINTOSH — Estimated Total Acres - 320

Production	Oil	Condensate	Total Liquids	Assoc. Gas	Natural Gas	Total Gas
1994	0	0	0	0	0	0
1995	0	0	0	0	0	0
1996	0	0	0	0	0	0
1997	0	0	0	0	0	0
1979-1997	0	0	0	0	0	0

HAPPY HILL - *304126*

ONC Dates: Named - 1949, Last Update in 1957

Counties - LINCOLN — Estimated Total Acres - 280

Production	Oil	Condensate	Total Liquids	Assoc. Gas	Natural Gas	Total Gas
1994	2,378	0	2,378	10,822	7,921	18,743
1995	2,657	0	2,657	8,750	9,220	17,970
1996	2,489	0	2,489	10,043	10,856	20,899
1997	2,428	0	2,428	8,785	8,596	17,381
1979-1997	71,135	0	71,135	329,471	348,360	677,831

HAPPY HILL EAST - *304157*

ONC Dates: Named - 1957, Last Update in 1957

Counties - LINCOLN — Estimated Total Acres - 40

Production	Oil	Condensate	Total Liquids	Assoc. Gas	Natural Gas	Total Gas
1994	811	0	811	0	0	0
1995	3,541	0	3,541	0	0	0
1996	3,156	0	3,156	0	0	0
1997	2,882	0	2,882	0	0	0
1979-1997	12,821	0	12,821	0	0	0

HAPPY HILL NE - *304188*

ONC Dates: Named - 1953, Last Update in 1955

Counties - LINCOLN — Estimated Total Acres - 320

Production	Oil	Condensate	Total Liquids	Assoc. Gas	Natural Gas	Total Gas
1994	0	0	0	0	9,221	9,221
1995	0	0	0	0	5,417	5,417
1996	0	0	0	0	795	795
1997	0	0	0	0	0	0
1979-1997	0	0	0	7,834	325,717	333,551

HAPPY HILL SE - *304219*

ONC Dates: Named - 1957, Last Update in 1957

Counties - LINCOLN — Estimated Total Acres - 40

Production	Oil	Condensate	Total Liquids	Assoc. Gas	Natural Gas	Total Gas
1994	6,463	0	6,463	0	0	0
1995	5,921	0	5,921	0	0	0
1996	5,463	0	5,463	0	0	0
1997	4,848	0	4,848	0	0	0
1979-1997	87,745	0	87,745	0	0	0

HAPPY HILL SW - *304250*

ONC Dates: Named - 1958, Last Update in 1958

Counties - LINCOLN — Estimated Total Acres - 40

Production	Oil	Condensate	Total Liquids	Assoc. Gas	Natural Gas	Total Gas
1994	0	0	0	0	0	0
1995	0	0	0	0	0	0
1996	0	0	0	0	0	0
1997	0	0	0	0	0	0
1979-1997	0	0	0	0	0	0

HAPPY HILL WEST - *304281*

ONC Dates: Named - 1953, Last Update in 1953

Counties - LINCOLN — Estimated Total Acres - 40

Production	Oil	Condensate	Total Liquids	Assoc. Gas	Natural Gas	Total Gas
1994	0	0	0	0	0	0
1995	0	0	0	0	0	0
1996	0	0	0	0	0	0
1997	0	0	0	0	0	0
1979-1997	0	0	0	0	0	0

HAPPY HOLLOW NE - *304315*

ONC Dates: Named - 1979, Last Update in 1979

Counties - OSAGE — Estimated Total Acres - 40

Production	Oil	Condensate	Total Liquids	Assoc. Gas	Natural Gas	Total Gas
1994	1,093	0	1,093	0	0	0
1995	1,096	0	1,096	0	0	0
1996	1,148	0	1,148	0	0	0
1997	931	0	931	0	0	0
1979-1997	106,735	0	106,735	23,097	0	23,097

HAPPY STAR NE - *304467*

ONC Dates: Named - 1962, Last Update in 1962

Counties - NOBLE — Estimated Total Acres - 40

Production	Oil	Condensate	Total Liquids	Assoc. Gas	Natural Gas	Total Gas
1994	1,497	0	1,497	0	0	0
1995	1,212	0	1,212	0	0	0
1996	1,229	0	1,229	0	111	111
1997	1,120	0	1,120	0	4,666	4,666
1979-1997	35,723	0	35,723	0	4,777	4,777

HAPPY STAR NORTH - *304498*

ONC Dates: Named - 1962, Last Update in 1994

Counties - NOBLE

Estimated Total Acres - 320

Production	Oil	Condensate	Total Liquids	Assoc. Gas	Natural Gas	Total Gas
1994	1,953	0	1,953	0	0	0
1995	1,315	0	1,315	0	0	0
1996	1,653	0	1,653	0	0	0
1997	1,469	0	1,469	0	3,795	3,795
1979-1997	66,848	1,864	68,712	38,761	3,795	42,556

HAPPY VALLEY - *304560*

ONC Dates: Named - 1949, Last Update in 1984

Counties - PAYNE, LINCOLN

Estimated Total Acres - 1,800

Production	Oil	Condensate	Total Liquids	Assoc. Gas	Natural Gas	Total Gas
1994	0	0	0	0	0	0
1995	0	0	0	0	0	0
1996	0	0	0	0	0	0
1997	0	0	0	0	0	0
1979-1997	7,213	0	7,213	0	0	0

HAPPY VALLEY NORTH - *304622*

ONC Dates: Named - 1950, Last Update in 1984

Counties - PAYNE

Estimated Total Acres - 160

Production	Oil	Condensate	Total Liquids	Assoc. Gas	Natural Gas	Total Gas
1994	0	0	0	0	0	0
1995	0	0	0	0	14,178	14,178
1996	0	0	0	0	52,880	52,880
1997	0	0	0	0	28,357	28,357
1979-1997	0	0	0	0	95,415	95,415

HAPPY VALLEY SOUTH - *304653*

ONC Dates: Named - 1951, Last Update in 1954

Counties - LINCOLN

Estimated Total Acres - 160

Production	Oil	Condensate	Total Liquids	Assoc. Gas	Natural Gas	Total Gas
1994	0	0	0	0	0	0
1995	0	0	0	0	0	0
1996	0	0	0	0	0	0
1997	0	0	0	0	0	0
1979-1997	0	0	0	0	0	0

HARDESTY - *305087*

ONC Dates: Named - 1961, Last Update in 1961

Counties - TEXAS

Estimated Total Acres - 640

Production	Oil	Condensate	Total Liquids	Assoc. Gas	Natural Gas	Total Gas
1994	0	0	0	0	0	0
1995	0	0	0	0	0	0
1996	0	0	0	0	0	0
1997	0	0	0	0	0	0
1979-1997	0	0	0	0	0	0

HARDESTY NE - *305118*

ONC Dates: Named - 1958, Last Update in 1964

Counties - TEXAS

Estimated Total Acres - 2,320

Production	Oil	Condensate	Total Liquids	Assoc. Gas	Natural Gas	Total Gas
1994	48,054	0	48,054	0	0	0
1995	39,912	0	39,912	0	0	0
1996	26,719	0	26,719	0	0	0
1997	23,176	0	23,176	0	0	0
1979-1997	3,375,438	428	3,375,866	349,399	685,976	1,035,375

HARDESTY NORTH - *305149*

ONC Dates: Named - 1956, Last Update in 1956

Counties - TEXAS

Estimated Total Acres - 40

Production	Oil	Condensate	Total Liquids	Assoc. Gas	Natural Gas	Total Gas
1994	0	0	0	0	0	0
1995	0	0	0	0	0	0
1996	0	0	0	0	0	0
1997	0	0	0	0	0	0
1979-1997	0	0	0	0	0	0

HARDESTY WEST - *305211*

ONC Dates: Named - 1961, Last Update in 1980

Counties - TEXAS

Estimated Total Acres - 1,280

Production	Oil	Condensate	Total Liquids	Assoc. Gas	Natural Gas	Total Gas
1994	0	0	0	0	0	0
1995	0	0	0	0	0	0
1996	0	0	0	0	0	0
1997	0	0	0	0	0	0
1979-1997	0	0	0	0	277,352	277,352

HARDSCRABBLE SE - *305645*

ONC Dates: Named - 1953, Last Update in 1996

Counties - LINCOLN

Estimated Total Acres - 560

Production	Oil	Condensate	Total Liquids	Assoc. Gas	Natural Gas	Total Gas
1994	3,990	0	3,990	30,036	0	30,036
1995	3,823	0	3,823	30,072	0	30,072
1996	3,462	0	3,462	31,709	0	31,709
1997	3,393	0	3,393	35,015	0	35,015
1979-1997	143,247	0	143,247	322,075	0	322,075

HARDSCRABBLE WEST - *005717*

NC Dates: Named - 1983, Last Update in 1996

Counties - LINCOLN

Estimated Total Acres - 40

Production	Oil	Condensate	Total Liquids	Assoc. Gas	Natural Gas	Total Gas
1994	0	0	0	0	0	0
1995	0	0	0	0	0	0
1996	0	0	0	0	0	0
1997	0	0	0	0	0	0
1979-1997	4,181	0	4,181	0	0	0

HARDY - *305800*

ONC Dates: Named - 1935, Last Update in 1962

Counties - OSAGE

Estimated Total Acres - 880

Production	Oil	Condensate	Total Liquids	Assoc. Gas	Natural Gas	Total Gas
1994	35,252	0	35,252	74,184	0	74,184
1995	33,028	0	33,028	79,678	0	79,678
1996	35,953	0	35,953	77,420	0	77,420
1997	34,567	0	34,567	60,086	0	60,086
1979-1997	270,099	0	270,099	3,040,281	0	3,040,281

HARDY NE - *009610*

ONC Dates: Named - 1985, Last Update in 1985

Counties - KAY

Estimated Total Acres - 40

Production	Oil	Condensate	Total Liquids	Assoc. Gas	Natural Gas	Total Gas
1994	0	0	0	0	0	0
1995	0	0	0	0	0	0
1996	0	0	0	0	0	0
1997	0	0	0	0	0	0
1979-1997	840	0	840	0	0	0

HARMON EAST - *306451*

ONC Dates: Named - 1959, Last Update in 1990

Counties - ELLIS, WOODWARD, DEWEY

Estimated Total Acres - 26,240

Production	Oil	Condensate	Total Liquids	Assoc. Gas	Natural Gas	Total Gas
1994	88,997	57,838	146,835	304,497	3,492,158	3,796,655
1995	225,995	43,461	269,456	310,749	3,363,890	3,674,639
1996	282,319	47,500	329,819	311,066	3,556,009	3,867,075
1997	260,707	45,574	306,281	288,559	3,618,181	3,906,740
1979-1997	1,505,287	1,491,230	2,996,517	4,505,535	62,979,692	67,485,227

HARMON NORTH - *010096*

ONC Dates: Named - 1977, Last Update in 1986

Counties - WOODWARD

Estimated Total Acres - 2,560

Production	Oil	Condensate	Total Liquids	Assoc. Gas	Natural Gas	Total Gas
1994	13,390	166	13,556	29,919	0	29,919
1995	11,212	0	11,212	26,513	0	26,513
1996	12,173	0	12,173	28,609	0	28,609
1997	8,056	0	8,056	18,675	0	18,675
1979-1997	1,366,882	11,965	1,378,847	2,980,709	143,879	3,124,588

HARMON NW - *306495*

ONC Dates: Named - 1977, Last Update in 1986

Counties - WOODWARD

Estimated Total Acres - 2,560

Production	Oil	Condensate	Total Liquids	Assoc. Gas	Natural Gas	Total Gas
1994	0	0	0	0	0	0
1995	0	0	0	0	0	0
1996	0	0	0	0	0	0
1997	0	0	0	0	0	0
1979-1997	109	8,641	8,750	0	243,520	243,520

HARMON SE - *306499*

ONC Dates: Named - 1975, Last Update in 1986

Counties - ELLIS

Estimated Total Acres - 7,680

Production	Oil	Condensate	Total Liquids	Assoc. Gas	Natural Gas	Total Gas
1994	916	5,715	6,631	52,778	351,186	403,964
1995	763	4,740	5,503	46,607	350,950	397,557
1996	783	3,655	4,438	36,695	297,860	334,555
1997	353	4,786	5,139	26,695	414,434	441,129
1979-1997	20,843	214,990	235,833	868,634	11,747,931	12,616,565

HARMON SOUTH - *306513*

ONC Dates: Named - 1977, Last Update in 1977

Counties - ELLIS

Estimated Total Acres - 80

Production	Oil	Condensate	Total Liquids	Assoc. Gas	Natural Gas	Total Gas
1994	0	0	0	0	0	0
1995	0	0	0	0	0	0
1996	0	0	0	0	0	0
1997	0	0	0	0	0	0
1979-1997	7,521	0	7,521	0	0	0

HARMONY - *306575*

ONC Dates: Named - 1946, Last Update in 1946

Counties - PAYNE

Estimated Total Acres - 160

Production	Oil	Condensate	Total Liquids	Assoc. Gas	Natural Gas	Total Gas
1994	0	0	0	0	0	0
1995	0	0	0	0	0	0
1996	0	0	0	0	0	0
1997	0	0	0	0	0	0
1979-1997	0	0	0	0	0	0

HARMONY SW - *306668*

ONC Dates: Named - 1956, Last Update in 1956

Counties - PAYNE

Estimated Total Acres - 40

Production	Oil	Condensate	Total Liquids	Assoc. Gas	Natural Gas	Total Gas
1994	0	0	0	0	0	0
1995	0	0	0	0	0	0
1996	0	0	0	0	57,464	57,464
1997	0	0	0	0	190,339	190,339
1979-1997	0	0	0	0	247,803	247,803

HARNESS - *306730*

ONC Dates: Named - 1925, Last Update in 1991

Counties - GRADY

Estimated Total Acres - 2,880

Production	Oil	Condensate	Total Liquids	Assoc. Gas	Natural Gas	Total Gas
1994	0	253	253	0	232,757	232,757
1995	0	355	355	0	106,545	106,545
1996	0	65	65	0	56,904	56,904
1997	1,076	0	1,076	0	46,051	46,051
1979-1997	28,074	18,474	46,548	0	11,005,222	11,005,222

HARNESS NW - *306792*

ONC Dates: Named - 1955, Last Update in 1991

Counties - GRADY

Estimated Total Acres - 480

Production	Oil	Condensate	Total Liquids	Assoc. Gas	Natural Gas	Total Gas
1994	2,244	341	2,585	0	8,866	8,866
1995	4,423	0	4,423	0	0	0
1996	3,720	335	4,055	0	0	0
1997	3,807	0	3,807	0	23,141	23,141
1979-1997	102,253	7,077	109,330	0	426,710	426,710

HARRAH EAST - *307226*

ONC Dates: Named - 1969, Last Update in 1996

Counties - LINCOLN

Estimated Total Acres - 120

Production	Oil	Condensate	Total Liquids	Assoc. Gas	Natural Gas	Total Gas
1994	0	0	0	0	0	0
1995	0	0	0	0	0	0
1996	0	0	0	0	0	0
1997	0	0	0	0	0	0
1979-1997	9,527	0	9,527	0	0	0

HARRAH NORTH - *307257*

ONC Dates: Named - 1957, Last Update in 1996

Counties - OKLAHOMA, LINCOLN

Estimated Total Acres - 600

Production	Oil	Condensate	Total Liquids	Assoc. Gas	Natural Gas	Total Gas
1994	0	0	0	0	0	0
1995	360	0	360	0	0	0
1996	315	0	315	0	0	0
1997	0	0	0	0	0	0
1979-1997	29,092	0	29,092	0	0	0

HARRISBURG NW - *307629*

ONC Dates: Named - 1966, Last Update in 1966

Counties - STEPHENS

Estimated Total Acres - 40

Production	Oil	Condensate	Total Liquids	Assoc. Gas	Natural Gas	Total Gas
1994	0	0	0	0	0	0
1995	0	0	0	0	0	0
1996	0	0	0	0	0	0
1997	0	0	0	0	0	0
1979-1997	7,185	0	7,185	0	0	0

Production by Field

HART EAST - *308218*

ONC Dates: Named - 1924, Last Update in 1988

Counties - PONTOTOC

Estimated Total Acres - 320

Production	Oil	Condensate	Total Liquids	Assoc. Gas	Natural Gas	Total Gas
1994	500	0	500	0	0	0
1995	549	0	549	0	0	0
1996	564	0	564	0	0	0
1997	420	0	420	0	0	0
1979-1997	17,817	0	17,817	0	0	0

HART NE - *308280*

ONC Dates: Named - 1957, Last Update in 1988

Counties - PONTOTOC

Estimated Total Acres - 200

Production	Oil	Condensate	Total Liquids	Assoc. Gas	Natural Gas	Total Gas
1994	2,092	0	2,092	0	0	0
1995	1,946	0	1,946	0	0	0
1996	2,447	0	2,447	0	0	0
1997	2,047	0	2,047	0	0	0
1979-1997	29,445	0	29,445	0	0	0

HART SOUTH - *308332*

ONC Dates: Named - 1978, Last Update in 1988

Counties - PONTOTOC

Estimated Total Acres - 320

Production	Oil	Condensate	Total Liquids	Assoc. Gas	Natural Gas	Total Gas
1994	0	0	0	0	0	0
1995	0	0	0	0	0	0
1996	0	0	0	0	0	0
1997	0	0	0	0	0	0
1979-1997	0	0	0	0	0	0

HART SW - *308342*

ONC Dates: Named - 1954, Last Update in 1954

Counties - GARVIN

Estimated Total Acres - 40

Production	Oil	Condensate	Total Liquids	Assoc. Gas	Natural Gas	Total Gas
1994	0	0	0	0	0	0
1995	0	0	0	0	0	0
1996	0	0	0	0	0	0
1997	0	0	0	0	0	0
1979-1997	0	0	0	0	0	0

HARTSHORNE SOUTH - *012769*

ONC Dates: Named - 1988, Last Update in 1992

Counties - PITTSBURG, LATIMER

Estimated Total Acres - 8,320

Production	Oil	Condensate	Total Liquids	Assoc. Gas	Natural Gas	Total Gas
1994	0	0	0	0	7,209,210	7,209,210
1995	0	0	0	0	5,195,942	5,195,942
1996	0	0	0	0	3,560,728	3,560,728
1997	0	0	0	0	3,005,932	3,005,932
1979-1997	0	0	0	0	102,763,542	102,763,542

HASKELL - *309272*

ONC Dates: Named - 1919, Last Update in 1958

Counties - MUSKOGEE, OKMULGEE, WAGONER

Estimated Total Acres - 6,520

Production	Oil	Condensate	Total Liquids	Assoc. Gas	Natural Gas	Total Gas
1994	15,961	0	15,961	257	30,789	31,046
1995	15,842	0	15,842	0	20,464	20,464
1996	14,202	0	14,202	0	7,095	7,095
1997	12,475	0	12,475	0	6,073	6,073
1979-1997	553,962	124	554,086	182,737	1,115,296	1,298,033

HATTON NE - *309985*

ONC Dates: Named - 1962, Last Update in 1993

Counties - BEAVER

Estimated Total Acres - 640

Production	Oil	Condensate	Total Liquids	Assoc. Gas	Natural Gas	Total Gas
1994	1,952	0	1,952	0	8,441	8,441
1995	1,550	0	1,550	0	7,812	7,812
1996	2,015	0	2,015	0	7,017	7,017
1997	1,439	0	1,439	0	7,700	7,700
1979-1997	40,569	0	40,569	0	144,835	144,835

HATTON NORTH - *014953*

ONC Dates: Named - 1972, Last Update in 1993

Counties - BEAVER

Estimated Total Acres - 1,280

Production	Oil	Condensate	Total Liquids	Assoc. Gas	Natural Gas	Total Gas
1994	7,995	682	8,677	0	891	891
1995	6,579	172	6,751	0	82	82
1996	5,449	0	5,449	0	1,333	1,333
1997	4,128	0	4,128	0	4,234	4,234
1979-1997	437,674	35,838	473,512	0	547,872	547,872

Production by Field

HAWLEY - *310605*

ONC Dates: Named - 1964, Last Update in 1993

Counties - GRANT — Estimated Total Acres - 6,320

Production	Oil	Condensate	Total Liquids	Assoc. Gas	Natural Gas	Total Gas
1994	253,667	18,769	272,436	84,384	95,857	180,241
1995	198,066	17,692	215,758	55,010	115,802	170,812
1996	178,851	11,799	190,650	49,748	167,636	217,384
1997	128,405	7,967	136,372	19,536	157,132	176,668
1979-1997	5,135,416	89,724	5,225,140	2,863,981	1,630,954	4,494,935

HAWLEY EAST - *001176*

ONC Dates: Named - 1982, Last Update in 1997

Counties - GRANT — Estimated Total Acres - 1,120

Production	Oil	Condensate	Total Liquids	Assoc. Gas	Natural Gas	Total Gas
1994	2,752	0	2,752	0	0	0
1995	1,446	0	1,446	0	0	0
1996	1,567	0	1,567	3,721	0	3,721
1997	2,815	0	2,815	10,233	0	10,233
1979-1997	201,695	32,331	234,026	2,099,535	4,214,366	6,313,901

HAWLEY SE - *310636*

ONC Dates: Named - 1963, Last Update in 1997

Counties - GRANT — Estimated Total Acres - 280

Production	Oil	Condensate	Total Liquids	Assoc. Gas	Natural Gas	Total Gas
1994	106,367	0	106,367	42,810	0	42,810
1995	48,885	0	48,885	18,182	0	18,182
1996	29,401	0	29,401	11,563	0	11,563
1997	22,254	0	22,254	5,489	0	5,489
1979-1997	1,389,733	0	1,389,733	1,258,726	0	1,258,726

HAWLEY SOUTH - *015198*

ONC Dates: Named - 1994, Last Update in 1996

Counties - GRANT — Estimated Total Acres - 480

Production	Oil	Condensate	Total Liquids	Assoc. Gas	Natural Gas	Total Gas
1994	0	0	0	0	0	0
1995	137	0	137	0	58,953	58,953
1996	7,178	0	7,178	0	0	0
1997	3,798	0	3,798	0	0	0
1979-1997	11,113	0	11,113	0	58,953	58,953

HAWLEY SW - *310667*

ONC Dates: Named - 1970, Last Update in 1970

Counties - GRANT — Estimated Total Acres - 320

Production	Oil	Condensate	Total Liquids	Assoc. Gas	Natural Gas	Total Gas
1994	0	0	0	0	0	0
1995	0	0	0	0	0	0
1996	0	0	0	0	0	0
1997	0	0	0	0	0	0
1979-1997	0	0	0	0	0	0

HAYDENVILLE DISTRICT - *311008*

ONC Dates: Named - 1938, Last Update in 1962

Counties - OKFUSKEE — Estimated Total Acres - 3,280

Production	Oil	Condensate	Total Liquids	Assoc. Gas	Natural Gas	Total Gas
1994	6,850	0	6,850	48	0	48
1995	6,220	0	6,220	0	0	0
1996	5,499	0	5,499	0	0	0
1997	7,131	0	7,131	0	0	0
1979-1997	369,184	0	369,184	213,950	136,563	350,513

HAYWARD - *311752*

ONC Dates: Named - 1965, Last Update in 1995

Counties - GARFIELD — Estimated Total Acres - 520

Production	Oil	Condensate	Total Liquids	Assoc. Gas	Natural Gas	Total Gas
1994	0	0	0	0	0	0
1995	0	0	0	0	0	0
1996	0	0	0	0	0	0
1997	0	0	0	0	0	0
1979-1997	34,709	395	35,104	65,361	0	65,361

HAYWARD NORTH - *311814*

ONC Dates: Named - 1962, Last Update in 1995

Counties - GARFIELD — Estimated Total Acres - 240

Production	Oil	Condensate	Total Liquids	Assoc. Gas	Natural Gas	Total Gas
1994	0	0	0	0	0	0
1995	0	0	0	0	0	0
1996	0	0	0	0	0	0
1997	0	0	0	0	0	0
1979-1997	6,436	0	6,436	24,035	0	24,035

Production by Field

HAYWARD SOUTH - *311840*

ONC Dates: Named - 1977, Last Update in 1995

Counties - GARFIELD

Estimated Total Acres - 160

Production	Oil	Condensate	Total Liquids	Assoc. Gas	Natural Gas	Total Gas
1994	0	0	0	0	0	0
1995	0	0	0	0	0	0
1996	0	0	0	0	0	0
1997	0	0	0	0	0	0
1979-1997	1,660	0	1,660	32,575	0	32,575

HAYWARD SW - *311845*

ONC Dates: Named - 1953, Last Update in 1995

Counties - GARFIELD

Estimated Total Acres - 640

Production	Oil	Condensate	Total Liquids	Assoc. Gas	Natural Gas	Total Gas
1994	2,495	0	2,495	3,380	0	3,380
1995	2,372	0	2,372	1,859	0	1,859
1996	2,327	0	2,327	1,309	0	1,309
1997	2,688	191	2,879	5,289	35,870	41,159
1979-1997	89,803	191	89,994	244,335	35,870	280,205

HAYWARD TOWNSITE - *002416*

ONC Dates: Named - 1982, Last Update in 1982

Counties - GARFIELD

Estimated Total Acres - 40

Production	Oil	Condensate	Total Liquids	Assoc. Gas	Natural Gas	Total Gas
1994	0	0	0	0	0	0
1995	0	0	0	0	0	0
1996	0	0	0	0	0	0
1997	0	0	0	0	0	0
1979-1997	3,201	0	3,201	10,756	0	10,756

HAYWARD WEST - *311876*

ONC Dates: Named - 1969, Last Update in 1995

Counties - GARFIELD

Estimated Total Acres - 280

Production	Oil	Condensate	Total Liquids	Assoc. Gas	Natural Gas	Total Gas
1994	4,310	0	4,310	0	0	0
1995	3,163	0	3,163	0	0	0
1996	2,427	0	2,427	0	0	0
1997	1,980	0	1,980	0	0	0
1979-1997	118,515	0	118,515	31,034	0	31,034

HAZEL NW - *312124*

ONC Dates: Named - 1967, Last Update in 1967

Counties - SEMINOLE

Estimated Total Acres - 40

Production	Oil	Condensate	Total Liquids	Assoc. Gas	Natural Gas	Total Gas
1994	0	0	0	0	0	0
1995	0	0	0	0	0	0
1996	0	0	0	0	0	0
1997	0	0	0	0	0	0
1979-1997	0	0	0	0	0	0

HEALDTON - *312799*

ONC Dates: Named - 1913, Last Update in 1991

Counties - CARTER, JEFFERSON

Estimated Total Acres - 10,080

Production	Oil	Condensate	Total Liquids	Assoc. Gas	Natural Gas	Total Gas
1994	1,403,596	12,607	1,416,203	184,066	45,290	229,356
1995	1,369,505	1,915	1,371,420	181,886	43,267	225,153
1996	1,339,138	0	1,339,138	175,804	35,019	210,823
1997	1,299,063	0	1,299,063	216,929	36,192	253,121
1979-1997	34,962,584	16,421	34,979,005	6,267,714	842,132	7,109,846

HECTOR - *313636*

ONC Dates: Named - 1918, Last Update in 1958

Counties - OKMULGEE

Estimated Total Acres - 3,160

Production	Oil	Condensate	Total Liquids	Assoc. Gas	Natural Gas	Total Gas
1994	4,339	0	4,339	13,337	77,369	90,706
1995	2,133	0	2,133	11,430	41,443	52,873
1996	2,804	0	2,804	10,437	45,561	55,998
1997	1,348	0	1,348	14,905	36,936	51,841
1979-1997	157,334	1,026	158,360	487,802	2,069,012	2,556,814

HELENA - *314907*

ONC Dates: Named - 1964, Last Update in 1981

Counties - ALFALFA

Estimated Total Acres - 200

Production	Oil	Condensate	Total Liquids	Assoc. Gas	Natural Gas	Total Gas
1994	0	0	0	0	0	0
1995	0	0	0	0	0	0
1996	0	0	0	0	0	0
1997	0	0	0	0	0	0
1979-1997	10,904	0	10,904	42,215	0	42,215

HELSEL - *011750* ONC Dates: Named - 1984, Last Update in 1987

Counties - CLEVELAND Estimated Total Acres - 80

Production	Oil	Condensate	Total Liquids	Assoc. Gas	Natural Gas	Total Gas
1994	485	0	485	0	0	0
1995	321	0	321	0	0	0
1996	424	0	424	0	0	0
1997	1,292	0	1,292	0	0	0
1979-1997	56,705	0	56,705	0	0	0

HELSEL NORTH - *315310* ONC Dates: Named - 1952, Last Update in 1952

Counties - CLEVELAND Estimated Total Acres - 40

Production	Oil	Condensate	Total Liquids	Assoc. Gas	Natural Gas	Total Gas
1994	439	0	439	0	0	0
1995	365	0	365	0	0	0
1996	317	0	317	0	0	0
1997	471	0	471	0	0	0
1979-1997	12,021	0	12,021	0	0	0

HELSEL NW - *315341* ONC Dates: Named - 1959, Last Update in 1959

Counties - CLEVELAND Estimated Total Acres - 40

Production	Oil	Condensate	Total Liquids	Assoc. Gas	Natural Gas	Total Gas
1994	0	0	0	0	0	0
1995	0	0	0	0	0	0
1996	0	0	0	0	0	0
1997	0	0	0	0	0	0
1979-1997	0	0	0	0	0	0

HELSEL SE - *002111* ONC Dates: Named - 1982, Last Update in 1982

Counties - CLEVELAND Estimated Total Acres - 80

Production	Oil	Condensate	Total Liquids	Assoc. Gas	Natural Gas	Total Gas
1994	0	0	0	0	0	0
1995	0	0	0	0	0	0
1996	0	0	0	0	0	0
1997	0	0	0	0	0	0
1979-1997	16,378	0	16,378	0	0	0

HELSEL SW - *315356* ONC Dates: Named - 1976, Last Update in 1976

Counties - CLEVELAND Estimated Total Acres - 80

Production	Oil	Condensate	Total Liquids	Assoc. Gas	Natural Gas	Total Gas
1994	3,212	0	3,212	0	0	0
1995	3,377	0	3,377	0	0	0
1996	2,722	0	2,722	0	0	0
1997	2,896	0	2,896	0	0	0
1979-1997	75,013	0	75,013	0	0	0

HELSEL WEST - *315372* ONC Dates: Named - 1953, Last Update in 1954

Counties - CLEVELAND Estimated Total Acres - 40

Production	Oil	Condensate	Total Liquids	Assoc. Gas	Natural Gas	Total Gas
1994	0	0	0	0	0	0
1995	0	0	0	0	0	0
1996	0	0	0	0	0	0
1997	0	0	0	0	0	0
1979-1997	0	0	0	0	0	0

HENDERSON EAST - *315899* ONC Dates: Named - 1956, Last Update in 1956

Counties - TILLMAN Estimated Total Acres - 80

Production	Oil	Condensate	Total Liquids	Assoc. Gas	Natural Gas	Total Gas
1994	0	0	0	0	0	0
1995	0	0	0	0	0	0
1996	0	0	0	0	0	0
1997	0	0	0	0	0	0
1979-1997	0	0	0	0	0	0

HENNEPIN - *316378* ONC Dates: Named - 1980, Last Update in 1981

Counties - GARVIN Estimated Total Acres - 160

Production	Oil	Condensate	Total Liquids	Assoc. Gas	Natural Gas	Total Gas
1994	0	0	0	0	0	0
1995	0	0	0	0	0	0
1996	0	0	0	0	0	0
1997	0	0	0	0	0	0
1979-1997	1,362	0	1,362	0	0	0

Production by Field

HENNEPIN EAST - *316382*

ONC Dates: Named - 1977, Last Update in 1977

Counties - MURRAY

Estimated Total Acres - 40

Production	Oil	Condensate	Total Liquids	Assoc. Gas	Natural Gas	Total Gas
1994	0	0	0	0	0	0
1995	0	0	0	0	0	0
1996	0	0	0	0	0	0
1997	0	0	0	0	0	0
1979-1997	1,163	0	1,163	0	0	0

HENRYETTA DISTRICT - *317046*

ONC Dates: Named - 1957, Last Update in 1957

Counties - OKFUSKEE, OKMULGEE

Estimated Total Acres - 10,080

Production	Oil	Condensate	Total Liquids	Assoc. Gas	Natural Gas	Total Gas
1994	47,896	682	48,578	38,444	185,657	224,101
1995	55,002	686	55,688	47,386	124,573	171,959
1996	39,565	499	40,064	41,536	176,192	217,728
1997	31,866	204	32,070	42,124	165,421	207,545
1979-1997	1,082,603	14,211	1,096,814	1,167,507	6,899,685	8,067,192

HENRYETTA EAST - *317077*

ONC Dates: Named - 1922, Last Update in 1953

Counties - OKMULGEE

Estimated Total Acres - 40

Production	Oil	Condensate	Total Liquids	Assoc. Gas	Natural Gas	Total Gas
1994	0	0	0	0	0	0
1995	0	0	0	0	0	0
1996	0	0	0	0	0	0
1997	0	0	0	0	0	0
1979-1997	0	0	0	0	0	0

HENRYETTA SE - *317170*

ONC Dates: Named - 1962, Last Update in 1962

Counties - OKMULGEE

Estimated Total Acres - 160

Production	Oil	Condensate	Total Liquids	Assoc. Gas	Natural Gas	Total Gas
1994	0	0	0	0	0	0
1995	0	0	0	0	0	0
1996	0	0	0	0	0	0
1997	0	0	0	0	0	0
1979-1997	0	0	0	0	0	0

HENRYETTA SOUTH - *317201*

ONC Dates: Named - 1958, Last Update in 1962

Counties - OKMULGEE

Estimated Total Acres - 800

Production	Oil	Condensate	Total Liquids	Assoc. Gas	Natural Gas	Total Gas
1994	0	0	0	0	3,283	3,283
1995	0	0	0	0	841	841
1996	0	0	0	0	0	0
1997	0	0	0	0	0	0
1979-1997	0	0	0	0	242,405	242,405

HEWITT - *319464*

ONC Dates: Named - 1919, Last Update in 1991

Counties - CARTER

Estimated Total Acres - 9,480

Production	Oil	Condensate	Total Liquids	Assoc. Gas	Natural Gas	Total Gas
1994	1,778,046	3,711	1,781,757	319,206	1,562	320,768
1995	1,728,729	455	1,729,184	258,173	44,048	302,221
1996	1,733,308	175	1,733,483	222,929	39,887	262,816
1997	1,589,412	500	1,589,912	262,029	11,233	273,262
1979-1997	42,086,906	117,899	42,204,805	5,835,677	625,097	6,460,774

HEWITT EAST - *319495*

ONC Dates: Named - 1952, Last Update in 1991

Counties - CARTER

Estimated Total Acres - 1,360

Production	Oil	Condensate	Total Liquids	Assoc. Gas	Natural Gas	Total Gas
1994	48,851	0	48,851	271,790	12,210	284,000
1995	54,595	0	54,595	219,384	2,973	222,357
1996	57,532	0	57,532	171,791	0	171,791
1997	48,019	0	48,019	156,413	0	156,413
1979-1997	1,721,012	0	1,721,012	7,886,071	58,406	7,944,477

HICKORY RIDGE - *320728*

ONC Dates: Named - 1930, Last Update in 1955

Counties - OKFUSKEE

Estimated Total Acres - 800

Production	Oil	Condensate	Total Liquids	Assoc. Gas	Natural Gas	Total Gas
1994	0	0	0	0	0	0
1995	0	0	0	0	1,658	1,658
1996	0	0	0	0	7,417	7,417
1997	0	0	0	0	2,657	2,657
1979-1997	0	149	149	0	147,154	147,154

HICKORY RIDGE NORTH - *320759*

ONC Dates: Named - 1956, Last Update in 1957

Counties - OKFUSKEE — Estimated Total Acres - 40

Production	Oil	Condensate	Total Liquids	Assoc. Gas	Natural Gas	Total Gas
1994	0	0	0	0	0	0
1995	0	0	0	0	0	0
1996	0	0	0	0	0	0
1997	0	0	0	0	0	0
1979-1997	0	0	0	0	0	0

HICKORY RIDGE SW - *320821*

ONC Dates: Named - 1962, Last Update in 1962

Counties - OKFUSKEE — Estimated Total Acres - 160

Production	Oil	Condensate	Total Liquids	Assoc. Gas	Natural Gas	Total Gas
1994	0	0	0	0	0	0
1995	0	0	0	0	0	0
1996	0	0	0	0	0	0
1997	0	0	0	0	0	0
1979-1997	80	0	80	0	1,043	1,043

HIGBEE NORTH - *321379*

ONC Dates: Named - 1952, Last Update in 1995

Counties - OKLAHOMA — Estimated Total Acres - 2,240

Production	Oil	Condensate	Total Liquids	Assoc. Gas	Natural Gas	Total Gas
1994	55,776	0	55,776	171,983	64,133	236,116
1995	38,778	0	38,778	173,081	64,155	237,236
1996	32,148	180	32,328	184,205	56,162	240,367
1997	24,105	369	24,474	161,694	44,295	205,989
1979-1997	1,041,153	85,897	1,127,050	4,657,069	5,269,468	9,926,537

HIGGINS SOUTH - *321565*

ONC Dates: Named - 1964, Last Update in 1986

Counties - ELLIS — Estimated Total Acres - 17,280

Production	Oil	Condensate	Total Liquids	Assoc. Gas	Natural Gas	Total Gas
1994	5,713	5,137	10,850	87,523	2,824,236	2,911,759
1995	2,687	2,677	5,364	72,174	2,290,658	2,362,832
1996	2,211	2,855	5,066	42,215	1,762,878	1,805,093
1997	2,013	1,964	3,977	39,336	1,703,352	1,742,688
1979-1997	538,865	372,964	911,829	4,420,012	51,782,516	56,202,528

HILL NW - *013788*

ONC Dates: Named - 1991, Last Update in 1991

Counties - OKLAHOMA — Estimated Total Acres - 80

Production	Oil	Condensate	Total Liquids	Assoc. Gas	Natural Gas	Total Gas
1994	0	0	0	0	0	0
1995	291	0	291	0	0	0
1996	510	0	510	0	0	0
1997	204	0	204	0	0	0
1979-1997	11,126	0	11,126	0	0	0

HILL SOUTH - *322929*

ONC Dates: Named - 1954, Last Update in 1995

Counties - CLEVELAND — Estimated Total Acres - 160

Production	Oil	Condensate	Total Liquids	Assoc. Gas	Natural Gas	Total Gas
1994	1,997	0	1,997	0	0	0
1995	1,572	0	1,572	0	0	0
1996	1,286	0	1,286	0	0	0
1997	1,662	0	1,662	0	0	0
1979-1997	57,949	0	57,949	0	0	0

HILL TOP - *322960*

ONC Dates: Named - 1941, Last Update in 1992

Counties - HUGHES — Estimated Total Acres - 1,600

Production	Oil	Condensate	Total Liquids	Assoc. Gas	Natural Gas	Total Gas
1994	0	0	0	0	216,574	216,574
1995	0	0	0	0	195,605	195,605
1996	0	0	0	0	146,696	146,696
1997	0	0	0	0	124,478	124,478
1979-1997	0	0	0	1,817	2,226,764	2,228,581

HILL TOP NORTH - *322991*

ONC Dates: Named - 1949, Last Update in 1995

Counties - HUGHES — Estimated Total Acres - 2,560

Production	Oil	Condensate	Total Liquids	Assoc. Gas	Natural Gas	Total Gas
1994	0	0	0	0	108,815	108,815
1995	0	0	0	0	97,084	97,084
1996	0	0	0	0	151,948	151,948
1997	0	0	0	0	123,403	123,403
1979-1997	0	0	0	0	2,167,255	2,167,255

HILL TOP SW - *323022*

ONC Dates: Named - 1964, Last Update in 1964

Counties - HUGHES

Estimated Total Acres - 160

Production	Oil	Condensate	Total Liquids	Assoc. Gas	Natural Gas	Total Gas
1994	0	0	0	0	9,198	9,198
1995	0	0	0	0	8,661	8,661
1996	0	0	0	0	7,371	7,371
1997	0	0	0	0	5,078	5,078
1979-1997	0	0	0	0	518,466	518,466

HILL WEST - *000654*

ONC Dates: Named - 1982, Last Update in 1995

Counties - CLEVELAND

Estimated Total Acres - 800

Production	Oil	Condensate	Total Liquids	Assoc. Gas	Natural Gas	Total Gas
1994	52,510	0	52,510	208,937	0	208,937
1995	28,542	0	28,542	142,856	0	142,856
1996	14,492	0	14,492	85,814	0	85,814
1997	11,462	0	11,462	42,318	10,724	53,042
1979-1997	467,941	0	467,941	1,020,019	56,694	1,076,713

HILLIBY EAST - *323115*

ONC Dates: Named - 1961, Last Update in 1961

Counties - OKFUSKEE

Estimated Total Acres - 40

Production	Oil	Condensate	Total Liquids	Assoc. Gas	Natural Gas	Total Gas
1994	0	0	0	0	0	0
1995	0	0	0	0	0	0
1996	0	0	0	0	0	0
1997	0	0	0	0	0	0
1979-1997	0	0	0	0	0	0

HILLSDALE NE - *323549*

ONC Dates: Named - 1968, Last Update in 1993

Counties - GARFIELD, GRANT

Estimated Total Acres - 4,200

Production	Oil	Condensate	Total Liquids	Assoc. Gas	Natural Gas	Total Gas
1994	0	0	0	0	0	0
1995	0	0	0	0	0	0
1996	0	0	0	0	0	0
1997	0	0	0	0	0	0
1979-1997	7,805	59	7,864	0	5,923	5,923

HILLSDALE NORTH - *323565*

ONC Dates: Named - 1981, Last Update in 1981

Counties - GARFIELD

Estimated Total Acres - 80

Production	Oil	Condensate	Total Liquids	Assoc. Gas	Natural Gas	Total Gas
1994	0	0	0	0	0	0
1995	0	0	0	0	0	0
1996	0	0	0	0	0	0
1997	0	0	0	0	0	0
1979-1997	6,500	0	6,500	10,984	0	10,984

HILLSDALE NW - *323580*

ONC Dates: Named - 1947, Last Update in 1993

Counties - GARFIELD

Estimated Total Acres - 280

Production	Oil	Condensate	Total Liquids	Assoc. Gas	Natural Gas	Total Gas
1994	0	0	0	0	0	0
1995	0	0	0	0	0	0
1996	0	0	0	0	0	0
1997	0	0	0	0	0	0
1979-1997	29,434	15,185	44,619	166,591	0	166,591

HILLSDALE SE - *323586*

ONC Dates: Named - 1979, Last Update in 1993

Counties - GARFIELD

Estimated Total Acres - 1,200

Production	Oil	Condensate	Total Liquids	Assoc. Gas	Natural Gas	Total Gas
1994	0	1,545	1,545	0	47,884	47,884
1995	0	692	692	0	41,837	41,837
1996	799	859	1,658	0	44,415	44,415
1997	0	1,350	1,350	0	19,011	19,011
1979-1997	4,116	60,257	64,373	819,338	1,659,044	2,478,382

HILLSDALE SW - *323593*

ONC Dates: Named - 1981, Last Update in 1993

Counties - GARFIELD

Estimated Total Acres - 1,000

Production	Oil	Condensate	Total Liquids	Assoc. Gas	Natural Gas	Total Gas
1994	357	0	357	18,299	0	18,299
1995	171	0	171	17,438	0	17,438
1996	176	0	176	15,293	0	15,293
1997	177	0	177	14,001	0	14,001
1979-1997	8,380	22,253	30,633	468,174	118,290	586,464

HILLSIDE SOUTH - *323657*

ONC Dates: Named - 1975, Last Update in 1976

Counties - TULSA — Estimated Total Acres - 160

Production	Oil	Condensate	Total Liquids	Assoc. Gas	Natural Gas	Total Gas
1994	0	0	0	0	0	0
1995	0	0	0	0	0	0
1996	0	0	0	0	0	0
1997	0	0	0	0	0	0
1979-1997	0	0	0	0	0	0

HITCHITA NE - *324872*

ONC Dates: Named - 1973, Last Update in 1998

Counties - MCINTOSH — Estimated Total Acres - 4,480

Production	Oil	Condensate	Total Liquids	Assoc. Gas	Natural Gas	Total Gas
1994	0	0	0	0	309,998	309,998
1995	0	0	0	0	301,037	301,037
1996	0	0	0	0	302,436	302,436
1997	0	0	0	0	277,108	277,108
1979-1997	0	0	0	474,119	8,372,612	8,846,731

HITCHLAND NORTH - *324913*

ONC Dates: Named - 1965, Last Update in 1991

Counties - TEXAS — Estimated Total Acres - 5,920

Production	Oil	Condensate	Total Liquids	Assoc. Gas	Natural Gas	Total Gas
1994	123,043	101	123,144	330,031	612,278	942,309
1995	132,742	538	133,280	306,579	492,527	799,106
1996	124,852	166	125,018	230,514	436,837	667,351
1997	58,539	1,938	60,477	279,935	833,905	1,113,840
1979-1997	1,430,019	16,383	1,446,402	6,921,480	12,910,279	19,831,759

HOBART - *325596*

ONC Dates: Named - 1940, Last Update in 1947

Counties - KIOWA — Estimated Total Acres - 560

Production	Oil	Condensate	Total Liquids	Assoc. Gas	Natural Gas	Total Gas
1994	0	0	0	0	0	0
1995	0	0	0	0	0	0
1996	0	0	0	0	0	0
1997	0	0	0	0	0	0
1979-1997	0,238	0	60,238	15,884	0	15,884

HOBART NE - *325627*

ONC Dates: Named - 1944, Last Update in 1979

Counties - KIOWA — Estimated Total Acres - 520

Production	Oil	Condensate	Total Liquids	Assoc. Gas	Natural Gas	Total Gas
1994	2,835	0	2,835	0	0	0
1995	2,372	0	2,372	0	0	0
1996	1,771	0	1,771	0	0	0
1997	734	0	734	0	0	0
1979-1997	50,475	0	50,475	0	0	0

HOBART TOWNSITE - *325658*

ONC Dates: Named - 1961, Last Update in 1979

Counties - KIOWA — Estimated Total Acres - 640

Production	Oil	Condensate	Total Liquids	Assoc. Gas	Natural Gas	Total Gas
1994	0	0	0	0	0	0
1995	0	0	0	0	0	0
1996	0	0	0	0	0	0
1997	0	0	0	0	0	0
1979-1997	0	0	0	0	0	0

HOFFMAN - *326340*

ONC Dates: Named - 1917, Last Update in 1953

Counties - MCINTOSH, OKMULGEE — Estimated Total Acres - 2,840

Production	Oil	Condensate	Total Liquids	Assoc. Gas	Natural Gas	Total Gas
1994	3,681	0	3,681	26,040	70,441	96,481
1995	2,953	0	2,953	24,891	56,998	81,889
1996	2,503	0	2,503	20,731	49,037	69,768
1997	2,266	0	2,266	24,390	48,337	72,727
1979-1997	61,644	0	61,644	288,809	2,203,345	2,492,154

HOFFMAN DISTRICT NW - *326371*

ONC Dates: Named - 1953, Last Update in 1953

Counties - OKMULGEE — Estimated Total Acres - 440

Production	Oil	Condensate	Total Liquids	Assoc. Gas	Natural Gas	Total Gas
1994	743	0	743	12,989	9,593	22,582
1995	659	0	659	9,288	9,896	19,184
1996	812	0	812	12,237	8,914	21,151
1997	281	0	281	13,023	7,622	20,645
1979-1997	36,426	1,685	38,111	155,906	959,055	1,114,961

HOFFMAN WEST - *326464*

ONC Dates: Named - 1953, Last Update in 1953

Counties - OKMULGEE

Estimated Total Acres - 280

Production	Oil	Condensate	Total Liquids	Assoc. Gas	Natural Gas	Total Gas
1994	0	0	0	4,452	21,052	25,504
1995	0	0	0	7,524	11,264	18,788
1996	0	0	0	4,352	13,499	17,851
1997	0	0	0	3,102	4,901	8,003
1979-1997	0	0	0	19,430	457,122	476,552

HOGSHOOTER - *326836*

ONC Dates: Named - 1907, Last Update in 1941

Counties - NOWATA, WASHINGTON

Estimated Total Acres - 13,120

Production	Oil	Condensate	Total Liquids	Assoc. Gas	Natural Gas	Total Gas
1994	29,210	0	29,210	16,166	16,174	32,340
1995	26,215	0	26,215	17,873	37,284	55,157
1996	20,918	0	20,918	75,951	160,281	236,232
1997	16,951	0	16,951	51,508	211,092	262,600
1979-1997	1,020,402	0	1,020,402	505,188	1,833,624	2,338,812

HOLDENVILLE - *327363*

ONC Dates: Named - 1916, Last Update in 1995

Counties - HUGHES, SEMINOLE

Estimated Total Acres - 23,600

Production	Oil	Condensate	Total Liquids	Assoc. Gas	Natural Gas	Total Gas
1994	173,805	0	173,805	142,799	68,861	211,660
1995	167,739	0	167,739	95,234	35,151	130,385
1996	160,482	0	160,482	79,709	73,345	153,054
1997	135,276	0	135,276	68,129	58,766	126,895
1979-1997	4,940,813	2,536	4,943,349	3,043,805	1,670,492	4,714,297

HOLDENVILLE NE - *327425*

ONC Dates: Named - 1955, Last Update in 1995

Counties - HUGHES

Estimated Total Acres - 2,960

Production	Oil	Condensate	Total Liquids	Assoc. Gas	Natural Gas	Total Gas
1994	14,473	0	14,473	15,273	9,669	24,942
1995	12,115	0	12,115	12,462	2,926	15,388
1996	10,066	0	10,066	10,341	513	10,854
1997	8,990	0	8,990	8,051	212	8,263
1979-1997	963,443	4,787	968,230	2,504,769	2,858,913	5,363,682

HOLDENVILLE NORTH - *327456*

ONC Dates: Named - (NA), Last Update in 1995

Counties - HUGHES

Estimated Total Acres - 400

Production	Oil	Condensate	Total Liquids	Assoc. Gas	Natural Gas	Total Gas
1994	2,171	0	2,171	0	0	0
1995	2,363	0	2,363	0	0	0
1996	2,380	0	2,380	0	0	0
1997	2,489	0	2,489	0	0	0
1979-1997	87,506	0	87,506	3,902	10,519	14,421

HOLDENVILLE SE - *327487*

ONC Dates: Named - 1952, Last Update in 1994

Counties - HUGHES

Estimated Total Acres - 1,200

Production	Oil	Condensate	Total Liquids	Assoc. Gas	Natural Gas	Total Gas
1994	9,187	0	9,187	0	0	0
1995	9,560	0	9,560	0	0	0
1996	10,502	0	10,502	0	0	0
1997	11,533	0	11,533	0	0	0
1979-1997	364,504	0	364,504	0	0	0

HOLDENVILLE SOUTH - *327518*

ONC Dates: Named - 1955, Last Update in 1994

Counties - HUGHES

Estimated Total Acres - 80

Production	Oil	Condensate	Total Liquids	Assoc. Gas	Natural Gas	Total Gas
1994	0	0	0	0	0	0
1995	0	0	0	0	0	0
1996	0	0	0	0	0	0
1997	0	0	0	0	0	0
1979-1997	2,278	0	2,278	0	0	0

HOLDENVILLE SW - *000655*

ONC Dates: Named - 1980, Last Update in 1982

Counties - HUGHES

Estimated Total Acres - 40

Production	Oil	Condensate	Total Liquids	Assoc. Gas	Natural Gas	Total Gas
1994	0	0	0	0	0	0
1995	0	0	0	0	0	0
1996	0	0	0	0	0	0
1997	0	0	0	0	0	0
1979-1997	0	0	0	0	0	0

HOLLAND - *327673*

ONC Dates: Named - 1967, Last Update in 1993

Counties - BEAVER

Estimated Total Acres - 320

Production	Oil	Condensate	Total Liquids	Assoc. Gas	Natural Gas	Total Gas
1994	1,439	0	1,439	9,690	0	9,690
1995	1,071	0	1,071	8,971	0	8,971
1996	904	0	904	7,373	0	7,373
1997	1,079	0	1,079	6,363	0	6,363
1979-1997	33,385	0	33,385	168,310	0	168,310

HOLLAND NE - *327828*

ONC Dates: Named - 1961, Last Update in 1993

Counties - BEAVER

Estimated Total Acres - 1,280

Production	Oil	Condensate	Total Liquids	Assoc. Gas	Natural Gas	Total Gas
1994	3,775	1,736	5,511	22,816	23,158	45,974
1995	3,883	877	4,760	0	44,445	44,445
1996	3,714	1,054	4,768	0	48,418	48,418
1997	3,232	518	3,750	0	43,109	43,109
1979-1997	100,412	46,962	147,374	803,147	512,154	1,315,301

HOLLISTER SW - *328364*

ONC Dates: Named - 1981, Last Update in 1981

Counties - TILLMAN

Estimated Total Acres - 80

Production	Oil	Condensate	Total Liquids	Assoc. Gas	Natural Gas	Total Gas
1994	0	0	0	0	0	0
1995	0	0	0	0	0	0
1996	0	0	0	0	0	0
1997	0	0	0	0	0	0
1979-1997	22,876	0	22,876	0	0	0

HOLLOW NW - *328431*

ONC Dates: Named - 1976, Last Update in 1977

Counties - CRAIG

Estimated Total Acres - 160

Production	Oil	Condensate	Total Liquids	Assoc. Gas	Natural Gas	Total Gas
1994	0	0	0	0	0	0
1995	0	0	0	0	0	0
1996	0	0	0	0	0	0
1997	0	0	0	0	0	0
1979-1997	0	0	0	0	0	0

HOMER - *329874*

ONC Dates: Named - 1958, Last Update in 1962

Counties - CARTER

Estimated Total Acres - 440

Production	Oil	Condensate	Total Liquids	Assoc. Gas	Natural Gas	Total Gas
1994	478	0	478	0	0	0
1995	321	0	321	0	0	0
1996	246	0	246	0	0	0
1997	141	0	141	0	0	0
1979-1997	46,978	0	46,978	0	0	0

HOMINY - *330246*

ONC Dates: Named - 1916, Last Update in 1947

Counties - OSAGE

Estimated Total Acres - 600

Production	Oil	Condensate	Total Liquids	Assoc. Gas	Natural Gas	Total Gas
1994	11,235	0	11,235	0	667	667
1995	6,950	0	6,950	0	0	0
1996	7,508	0	7,508	0	3,793	3,793
1997	6,023	0	6,023	0	16,968	16,968
1979-1997	238,925	0	238,925	0	67,985	67,985

HOMINY EAST - *330277*

ONC Dates: Named - (NA), Last Update in 1947

Counties - OSAGE

Estimated Total Acres - 760

Production	Oil	Condensate	Total Liquids	Assoc. Gas	Natural Gas	Total Gas
1994	6,928	0	6,928	0	0	0
1995	6,604	0	6,604	0	0	0
1996	6,860	0	6,860	0	0	0
1997	6,026	0	6,026	0	0	0
1979-1997	298,186	0	298,186	0	0	0

HOMINY FALLS - *330308*

ONC Dates: Named - 1919, Last Update in 1947

Counties - OSAGE

Estimated Total Acres - 2,200

Production	Oil	Condensate	Total Liquids	Assoc. Gas	Natural Gas	Total Gas
1994	15,060	0	15,060	0	0	0
1995	11,982	0	11,982	0	0	0
1996	11,645	0	11,645	0	0	0
1997	9,499	0	9,499	0	0	0
1979-1997	365,876	0	365,876	1,083	7,796	8,879

Production by Field

HOMINY LAKE SOUTH - *330339*

ONC Dates: Named - 1952, Last Update in 1954

Counties - OSAGE

Estimated Total Acres - 240

Production	Oil	Condensate	Total Liquids	Assoc. Gas	Natural Gas	Total Gas
1994	0	0	0	0	0	0
1995	0	0	0	0	0	0
1996	0	0	0	0	0	0
1997	0	0	0	0	0	0
1979-1997	6,996	0	6,996	0	59,171	59,171

HOMINY SOUTH - *330370*

ONC Dates: Named - 1940, Last Update in 1947

Counties - OSAGE

Estimated Total Acres - 40

Production	Oil	Condensate	Total Liquids	Assoc. Gas	Natural Gas	Total Gas
1994	0	0	0	0	0	0
1995	0	0	0	0	0	0
1996	0	0	0	0	0	0
1997	0	0	0	0	0	0
1979-1997	0	0	0	0	0	0

HOMINY WEST - *330385*

ONC Dates: Named - 1982, Last Update in 1984

Counties - OSAGE

Estimated Total Acres - 960

Production	Oil	Condensate	Total Liquids	Assoc. Gas	Natural Gas	Total Gas
1994	1,242	0	1,242	0	0	0
1995	472	0	472	0	0	0
1996	982	0	982	0	0	0
1997	1,949	0	1,949	0	0	0
1979-1997	114,380	0	114,380	21,050	0	21,050

HOOKER - *XX0209*

ONC Dates: Named - 1997, Last Update in 1997

Counties - TEXAS

Estimated Total Acres - 640

Production	Oil	Condensate	Total Liquids	Assoc. Gas	Natural Gas	Total Gas
1994	0	0	0	0	0	0
1995	0	0	0	0	0	0
1996	0	0	0	0	0	0
1997	0	0	0	0	0	0
1979-1997	0	0	0	0	0	0

HOOKER EAST - *331114*

ONC Dates: Named - 1961, Last Update in 1992

Counties - TEXAS

Estimated Total Acres - 2,560

Production	Oil	Condensate	Total Liquids	Assoc. Gas	Natural Gas	Total Gas
1994	0	211	211	0	66,977	66,977
1995	0	0	0	0	69,996	69,996
1996	0	0	0	0	72,913	72,913
1997	0	140	140	0	108,206	108,206
1979-1997	0	2,165	2,165	0	1,748,788	1,748,788

HOOKER NE - *331145*

ONC Dates: Named - 1961, Last Update in 1992

Counties - TEXAS

Estimated Total Acres - 1,280

Production	Oil	Condensate	Total Liquids	Assoc. Gas	Natural Gas	Total Gas
1994	0	312	312	0	110,775	110,775
1995	0	271	271	0	100,094	100,094
1996	0	0	0	0	100,428	100,428
1997	0	180	180	0	119,757	119,757
1979-1997	202	5,969	6,171	0	2,734,129	2,734,129

HOOKER NORTH - *XX0196*

ONC Dates: Named - 1996, Last Update in 1998

Counties - TEXAS

Estimated Total Acres - 640

Production	Oil	Condensate	Total Liquids	Assoc. Gas	Natural Gas	Total Gas
1994	0	0	0	0	0	0
1995	0	0	0	0	0	0
1996	0	0	0	0	0	0
1997	0	0	0	0	0	0
1979-1997	0	0	0	0	0	0

HOOKER SW - *331238*

ONC Dates: Named - 1961, Last Update in 1966

Counties - TEXAS

Estimated Total Acres - 21,920

Production	Oil	Condensate	Total Liquids	Assoc. Gas	Natural Gas	Total Gas
1994	1,448	1,364	2,812	0	1,121,993	1,121,993
1995	1,694	1,097	2,791	0	1,095,102	1,095,102
1996	1,844	546	2,390	0	993,697	993,697
1997	1,603	148	1,751	0	957,920	957,920
1979-1997	63,365	90,061	153,426	12,835	57,596,927	57,609,762

HOOVER - *331362*

ONC Dates: Named - 1944, Last Update in 1977

Counties - GARVIN — Estimated Total Acres - 8,360

Production	Oil	Condensate	Total Liquids	Assoc. Gas	Natural Gas	Total Gas
1994	76,558	0	76,558	21,967	51,421	73,388
1995	91,955	0	91,955	18,090	54,398	72,488
1996	86,824	0	86,824	15,691	38,675	54,366
1997	80,023	0	80,023	20,626	56,910	77,536
1979-1997	2,402,525	0	2,402,525	1,159,780	1,205,241	2,365,021

HOOVER SE - *331486*

ONC Dates: Named - 1955, Last Update in 1959

Counties - GARVIN, MURRAY — Estimated Total Acres - 1,000

Production	Oil	Condensate	Total Liquids	Assoc. Gas	Natural Gas	Total Gas
1994	6,365	0	6,365	19,139	0	19,139
1995	5,925	0	5,925	17,548	0	17,548
1996	4,768	0	4,768	26,897	0	26,897
1997	4,415	0	4,415	18,977	0	18,977
1979-1997	168,409	0	168,409	400,220	0	400,220

HOOVER WEST - *331517*

ONC Dates: Named - 1958, Last Update in 1959

Counties - GARVIN — Estimated Total Acres - 40

Production	Oil	Condensate	Total Liquids	Assoc. Gas	Natural Gas	Total Gas
1994	0	0	0	0	0	0
1995	0	0	0	0	0	0
1996	0	0	0	0	0	0
1997	0	0	0	0	0	0
1979-1997	0	0	0	0	0	0

HOPE - *331548*

ONC Dates: Named - 1969, Last Update in 1969

Counties - STEPHENS — Estimated Total Acres - 160

Production	Oil	Condensate	Total Liquids	Assoc. Gas	Natural Gas	Total Gas
1994	6,963	0	6,963	8,030	47,738	55,768
1995	3,793	0	3,793	3,145	2,035	5,180
1996	2,415	0	2,415	220	1,433	1,653
1997	2,362	0	2,362	0	12,737	12,737
1979-1997	19,913	0	19,913	13,469	76,406	89,875

HOPE NW - *331641*

ONC Dates: Named - 1984, Last Update in 1984

Counties - STEPHENS — Estimated Total Acres - 640

Production	Oil	Condensate	Total Liquids	Assoc. Gas	Natural Gas	Total Gas
1994	0	0	0	0	0	0
1995	0	0	0	0	0	0
1996	0	0	0	0	0	0
1997	0	0	0	0	0	0
1979-1997	1,347	893	2,240	0	66,687	66,687

HOPE SE - *331665*

ONC Dates: Named - 1982, Last Update in 1982

Counties - STEPHENS — Estimated Total Acres - 80

Production	Oil	Condensate	Total Liquids	Assoc. Gas	Natural Gas	Total Gas
1994	25,820	0	25,820	81,953	1,767	83,720
1995	21,153	0	21,153	68,548	0	68,548
1996	19,554	0	19,554	57,941	0	57,941
1997	17,584	0	17,584	49,260	0	49,260
1979-1997	816,105	0	816,105	1,233,359	8,918	1,242,277

HOPE SW - *331703*

ONC Dates: Named - 1970, Last Update in 1970

Counties - STEPHENS — Estimated Total Acres - 160

Production	Oil	Condensate	Total Liquids	Assoc. Gas	Natural Gas	Total Gas
1994	0	14,357	14,357	0	1,595,664	1,595,664
1995	1,729	13,267	14,996	0	1,470,303	1,470,303
1996	0	16,918	16,918	0	2,291,411	2,291,411
1997	905	10,036	10,941	0	1,656,043	1,656,043
1979-1997	48,410	148,527	196,937	0	15,430,933	15,430,933

HOPETON NORTH - *331765*

ONC Dates: Named - 1967, Last Update in 1969

Counties - WOODS — Estimated Total Acres - 3,360

Production	Oil	Condensate	Total Liquids	Assoc. Gas	Natural Gas	Total Gas
1994	0	0	0	0	0	0
1995	0	0	0	0	0	0
1996	0	0	0	0	0	0
1997	0	0	0	0	0	0
1979-1997	0	0	0	0	0	0

HORNS CORNER - *332819*

ONC Dates: Named - 1943, Last Update in 1994

Counties - HUGHES — Estimated Total Acres - 3,080

Production	Oil	Condensate	Total Liquids	Assoc. Gas	Natural Gas	Total Gas
1994	19,700	4,428	24,128	41,444	95,077	136,521
1995	16,063	2,818	18,881	34,558	61,790	96,348
1996	15,418	1,484	16,902	36,724	209,638	246,362
1997	14,429	350	14,779	34,159	159,597	193,756
1979-1997	698,946	13,698	712,644	1,144,480	3,760,741	4,905,221

HORNS CORNER NORTH - *332850*

ONC Dates: Named - 1944, Last Update in 1994

Counties - HUGHES — Estimated Total Acres - 960

Production	Oil	Condensate	Total Liquids	Assoc. Gas	Natural Gas	Total Gas
1994	6,742	1,564	8,306	64,179	1,495	65,674
1995	5,654	1,552	7,206	60,836	0	60,836
1996	4,527	1,567	6,094	51,451	0	51,451
1997	3,255	1,690	4,945	49,865	0	49,865
1979-1997	260,873	18,236	279,109	777,038	15,779	792,817

HORNTOWN SE - *332974*

ONC Dates: Named - 1955, Last Update in 1994

Counties - HUGHES — Estimated Total Acres - 4,800

Production	Oil	Condensate	Total Liquids	Assoc. Gas	Natural Gas	Total Gas
1994	0	0	0	0	532,947	532,947
1995	0	0	0	0	359,731	359,731
1996	0	0	0	0	247,984	247,984
1997	0	0	0	0	210,868	210,868
1979-1997	0	0	0	0	12,059,799	12,059,799

HOTULKE-WEST EARLSBORO - *334152*

ONC Dates: Named - 1942, Last Update in 1991

Counties - POTTAWATOMIE — Estimated Total Acres - 3,920

Production	Oil	Condensate	Total Liquids	Assoc. Gas	Natural Gas	Total Gas
1994	30,323	0	30,323	55,684	0	55,684
1995	25,557	0	25,557	35,916	0	35,916
1996	23,723	0	23,723	34,400	0	34,400
1997	28,666	0	28,666	31,937	0	31,937
1979-1997	528,576	0	528,576	1,811,339	18,929	1,830,268

HOUGH - *334276*

ONC Dates: Named - 1967, Last Update in 1994

Counties - TEXAS — Estimated Total Acres - 640

Production	Oil	Condensate	Total Liquids	Assoc. Gas	Natural Gas	Total Gas
1994	9,402	0	9,402	19,922	0	19,922
1995	8,406	0	8,406	19,535	0	19,535
1996	7,344	0	7,344	17,940	8,641	26,581
1997	6,485	0	6,485	102,171	11,342	113,513
1979-1997	254,398	5,129	259,527	895,809	48,286	944,095

HOUGH SOUTH - *334369*

ONC Dates: Named - 1963, Last Update in 1994

Counties - TEXAS — Estimated Total Acres - 480

Production	Oil	Condensate	Total Liquids	Assoc. Gas	Natural Gas	Total Gas
1994	20,460	78	20,538	8,192	40,533	48,725
1995	19,529	0	19,529	3,972	30,132	34,104
1996	20,807	0	20,807	10,598	20,283	30,881
1997	16,675	0	16,675	39,956	66,277	106,233
1979-1997	597,700	433	598,133	637,791	677,870	1,315,661

HOUSE CREEK - *334741*

ONC Dates: Named - 1947, Last Update in 1996

Counties - CREEK, PAWNEE — Estimated Total Acres - 560

Production	Oil	Condensate	Total Liquids	Assoc. Gas	Natural Gas	Total Gas
1994	547	0	547	0	0	0
1995	358	0	358	0	0	0
1996	841	0	841	0	0	0
1997	474	0	474	0	0	0
1979-1997	31,735	0	31,735	0	0	0

HOUSE CREEK NORTH - *334772*

ONC Dates: Named - 1954, Last Update in 1996

Counties - PAWNEE — Estimated Total Acres - 400

Production	Oil	Condensate	Total Liquids	Assoc. Gas	Natural Gas	Total Gas
1994	325	0	325	0	0	0
1995	145	0	145	0	0	0
1996	170	0	170	0	0	0
1997	0	0	0	0	0	0
1979-1997	11,107	0	11,107	0	0	0

HOWE - *335350*

ONC Dates: Named - 1992, Last Update in 1992

Counties - LE FLORE — Estimated Total Acres - 160

Production	Oil	Condensate	Total Liquids	Assoc. Gas	Natural Gas	Total Gas
1994	0	0	0	0	0	0
1995	0	0	0	0	0	0
1996	0	0	0	0	0	0
1997	0	0	0	0	0	0
1979-1997	0	0	0	0	0	0

HOWE NW - *335353*

ONC Dates: Named - 1978, Last Update in 1978

Counties - LE FLORE — Estimated Total Acres - 160

Production	Oil	Condensate	Total Liquids	Assoc. Gas	Natural Gas	Total Gas
1994	0	0	0	0	0	0
1995	0	0	0	0	0	0
1996	0	0	0	0	0	0
1997	0	0	0	0	0	0
1979-1997	0	0	0	0	0	0

HUBBARD - *336354*

ONC Dates: Named - 1925, Last Update in 1985

Counties - KAY — Estimated Total Acres - 1,120

Production	Oil	Condensate	Total Liquids	Assoc. Gas	Natural Gas	Total Gas
1994	56,817	0	56,817	6,958	0	6,958
1995	43,153	0	43,153	4,896	546	5,442
1996	29,940	0	29,940	14,371	0	14,371
1997	25,035	0	25,035	11,904	0	11,904
1979-1997	682,004	0	682,004	80,901	546	81,447

HUBBARD NORTH - *336416*

ONC Dates: Named - 1954, Last Update in 1954

Counties - KAY — Estimated Total Acres - 40

Production	Oil	Condensate	Total Liquids	Assoc. Gas	Natural Gas	Total Gas
1994	0	0	0	0	0	0
1995	0	0	0	0	0	0
1996	0	0	0	0	0	0
1997	0	0	0	0	0	0
1979-1997	0	0	0	0	0	0

HUCMAC - *336514*

ONC Dates: Named - 1968, Last Update in 1994

Counties - DEWEY — Estimated Total Acres - 360

Production	Oil	Condensate	Total Liquids	Assoc. Gas	Natural Gas	Total Gas
1994	389	0	389	17,984	0	17,984
1995	374	0	374	16,927	0	16,927
1996	552	0	552	15,507	0	15,507
1997	184	0	184	14,996	0	14,996
1979-1997	42,210	0	42,210	182,260	0	182,260

HUCMAC NORTH - *336522*

ONC Dates: Named - 1970, Last Update in 1994

Counties - DEWEY — Estimated Total Acres - 2,480

Production	Oil	Condensate	Total Liquids	Assoc. Gas	Natural Gas	Total Gas
1994	11,338	0	11,338	4,779	0	4,779
1995	15,126	0	15,126	1,371	0	1,371
1996	22,471	0	22,471	147	0	147
1997	57,397	0	57,397	0	0	0
1979-1997	329,928	0	329,928	566,331	40,437	606,768

HUCMAC NW - *336523*

ONC Dates: Named - 1979, Last Update in 1994

Counties - DEWEY — Estimated Total Acres - 3,680

Production	Oil	Condensate	Total Liquids	Assoc. Gas	Natural Gas	Total Gas
1994	39,284	10,343	49,627	349,986	17,623	367,609
1995	38,710	0	38,710	345,361	13,894	359,255
1996	35,086	76	35,162	319,585	11,128	330,713
1997	29,540	0	29,540	313,118	21,479	334,597
1979-1997	1,917,525	47,486	1,965,011	11,189,323	614,618	11,803,941

HUCMAC SE - *336527*

ONC Dates: Named - 1974, Last Update in 1994

Counties - DEWEY — Estimated Total Acres - 1,120

Production	Oil	Condensate	Total Liquids	Assoc. Gas	Natural Gas	Total Gas
1994	5,555	0	5,555	253,223	0	253,223
1995	5,660	0	5,660	225,285	0	225,285
1996	2,800	0	2,800	203,044	0	203,044
1997	2,187	0	2,187	147,862	0	147,862
1979-1997	235,636	46,070	281,706	3,950,757	56,261	4,007,018

HUCMAC SOUTH - *336530* ONC Dates: Named - 1966, Last Update in 1994

Counties - DEWEY Estimated Total Acres - 2,400

Production	Oil	Condensate	Total Liquids	Assoc. Gas	Natural Gas	Total Gas
1994	12,890	570	13,460	102,375	103,514	205,889
1995	9,750	365	10,115	98,399	85,035	183,434
1996	6,649	367	7,016	82,864	73,809	156,673
1997	8,112	179	8,291	79,546	65,504	145,050
1979-1997	742,279	241,068	983,347	2,567,458	2,590,986	5,158,444

HUCMAC SW - *336532* ONC Dates: Named - 1966, Last Update in 1994

Counties - DEWEY Estimated Total Acres - 920

Production	Oil	Condensate	Total Liquids	Assoc. Gas	Natural Gas	Total Gas
1994	10,230	0	10,230	20,409	0	20,409
1995	8,412	0	8,412	6,462	0	6,462
1996	7,879	0	7,879	5,537	0	5,537
1997	11,305	0	11,305	3,869	5,024	8,893
1979-1997	254,372	0	254,372	499,594	5,024	504,618

HULAH - *000666* ONC Dates: Named - 1979, Last Update in 1980

Counties - OSAGE Estimated Total Acres - 160

Production	Oil	Condensate	Total Liquids	Assoc. Gas	Natural Gas	Total Gas
1994	0	0	0	690	47,264	47,954
1995	0	0	0	0	5,441	5,441
1996	24	0	24	25,244	8,003	33,247
1997	0	0	0	35,386	40,732	76,118
1979-1997	1,983	0	1,983	486,282	339,125	825,407

HULAH NORTH - *337873* ONC Dates: Named - 1962, Last Update in 1963

Counties - OSAGE Estimated Total Acres - 40

Production	Oil	Condensate	Total Liquids	Assoc. Gas	Natural Gas	Total Gas
1994	0	0	0	0	0	0
1995	0	0	0	0	0	0
1996	0	0	0	0	0	0
1997	0	0	0	0	0	0
1979-1997	0	0	0	0	0	0

HULAH SOUTH - *337879* ONC Dates: Named - 1980, Last Update in 1981

Counties - OSAGE Estimated Total Acres - 160

Production	Oil	Condensate	Total Liquids	Assoc. Gas	Natural Gas	Total Gas
1994	0	0	0	0	0	0
1995	0	0	0	0	0	0
1996	0	0	0	0	0	0
1997	0	0	0	0	0	0
1979-1997	0	0	0	0	270,851	270,851

HULBERT SOUTH - *004405* ONC Dates: Named - 1983, Last Update in 1983

Counties - CHEROKEE Estimated Total Acres - 40

Production	Oil	Condensate	Total Liquids	Assoc. Gas	Natural Gas	Total Gas
1994	0	0	0	0	0	0
1995	0	0	0	0	0	0
1996	0	0	0	0	0	0
1997	0	0	0	0	0	0
1979-1997	0	0	0	0	0	0

HULEN EAST - *337904* ONC Dates: Named - 1960, Last Update in 1960

Counties - COTTON Estimated Total Acres - 40

Production	Oil	Condensate	Total Liquids	Assoc. Gas	Natural Gas	Total Gas
1994	158	0	158	0	0	0
1995	303	0	303	0	0	0
1996	154	0	154	0	0	0
1997	147	0	147	0	0	0
1979-1997	4,651	0	4,651	0	0	0

HULEN SW - *337935* ONC Dates: Named - 1953, Last Update in 1954

Counties - COTTON Estimated Total Acres - 40

Production	Oil	Condensate	Total Liquids	Assoc. Gas	Natural Gas	Total Gas
1994	4,734	0	4,734	0	0	0
1995	5,456	0	5,456	0	0	0
1996	2,794	0	2,794	0	0	0
1997	4,506	0	4,506	0	0	0
1979-1997	75,469	0	75,469	0	0	0

HULL - *337966* ONC Dates: Named - 1934, Last Update in 1955

Counties - LOGAN Estimated Total Acres - 480

Production	Oil	Condensate	Total Liquids	Assoc. Gas	Natural Gas	Total Gas
1994	6,683	0	6,683	10,099	0	10,099
1995	5,384	0	5,384	2,854	0	2,854
1996	2,900	0	2,900	827	0	827
1997	777	0	777	339	0	339
1979-1997	94,196	0	94,196	129,624	0	129,624

HULL NE - *338086* ONC Dates: Named - 1977, Last Update in 1979

Counties - LOGAN Estimated Total Acres - 200

Production	Oil	Condensate	Total Liquids	Assoc. Gas	Natural Gas	Total Gas
1994	541	0	541	11,237	0	11,237
1995	339	0	339	9,274	0	9,274
1996	522	0	522	9,266	0	9,266
1997	343	0	343	7,141	0	7,141
1979-1997	32,281	0	32,281	272,300	0	272,300

HULL NORTH - *338121* ONC Dates: Named - 1959, Last Update in 1979

Counties - LOGAN Estimated Total Acres - 800

Production	Oil	Condensate	Total Liquids	Assoc. Gas	Natural Gas	Total Gas
1994	1,869	0	1,869	12,543	19,672	32,215
1995	1,589	0	1,589	14,018	4,426	18,444
1996	1,098	0	1,098	10,959	1,525	12,484
1997	874	0	874	9,506	382	9,888
1979-1997	97,576	0	97,576	443,048	226,376	669,424

HUNNEWELL EAST - *339299* ONC Dates: Named - 1961, Last Update in 1997

Counties - KAY Estimated Total Acres - 160

Production	Oil	Condensate	Total Liquids	Assoc. Gas	Natural Gas	Total Gas
1994	0	0	0	0	0	0
1995	1,025	0	1,025	0	0	0
1996	175	0	175	0	0	0
1997	260	0	260	0	0	0
1979-1997	8,798	0	8,798	0	0	0

HUNTER - *339578* ONC Dates: Named - 1957, Last Update in 1993

Counties - GARFIELD Estimated Total Acres - 520

Production	Oil	Condensate	Total Liquids	Assoc. Gas	Natural Gas	Total Gas
1994	1,939	975	2,914	13,873	3,067	16,940
1995	2,276	940	3,216	12,726	4,863	17,589
1996	2,083	761	2,844	0	3,340	3,340
1997	1,796	780	2,576	0	5,382	5,382
1979-1997	173,792	4,897	178,689	272,592	201,916	474,508

HUNTER NORTH - *339640* ONC Dates: Named - 1964, Last Update in 1994

Counties - GRANT Estimated Total Acres - 960

Production	Oil	Condensate	Total Liquids	Assoc. Gas	Natural Gas	Total Gas
1994	0	0	0	0	0	0
1995	0	0	0	0	0	0
1996	0	0	0	0	0	0
1997	0	0	0	0	0	0
1979-1997	0	0	0	0	21,767	21,767

HUNTER NW - *339671* ONC Dates: Named - 1949, Last Update in 1993

Counties - GARFIELD Estimated Total Acres - 120

Production	Oil	Condensate	Total Liquids	Assoc. Gas	Natural Gas	Total Gas
1994	3,207	0	3,207	11,698	0	11,698
1995	3,031	0	3,031	17,989	0	17,989
1996	2,834	0	2,834	11,511	0	11,511
1997	2,289	0	2,289	8,514	0	8,514
1979-1997	75,761	16	75,777	174,433	1,191	175,624

HUNTER SOUTH - *339764* ONC Dates: Named - 1952, Last Update in 1995

Counties - GARFIELD Estimated Total Acres - 10,440

Production	Oil	Condensate	Total Liquids	Assoc. Gas	Natural Gas	Total Gas
1994	29,888	21,145	51,033	154,142	492,240	646,382
1995	38,447	12,330	50,777	161,960	601,090	763,050
1996	31,762	7,725	39,487	130,536	586,401	716,937
1997	25,553	5,044	30,597	110,467	487,608	598,075
1979-1997	1,070,230	161,531	1,231,761	4,665,715	14,158,971	18,824,686

HUNTER TOWNSITE - *339826*

ONC Dates: Named - 1962, Last Update in 1994

Counties - GARFIELD — Estimated Total Acres - 240

Production	Oil	Condensate	Total Liquids	Assoc. Gas	Natural Gas	Total Gas
1994	0	0	0	0	0	0
1995	0	0	0	0	0	0
1996	0	0	0	0	0	0
1997	0	0	0	0	9,813	9,813
1979-1997	16,827	0	16,827	20,614	9,813	30,427

HUNTLEY EAST - *340198*

ONC Dates: Named - 1956, Last Update in 1986

Counties - CADDO — Estimated Total Acres - 800

Production	Oil	Condensate	Total Liquids	Assoc. Gas	Natural Gas	Total Gas
1994	0	0	0	0	22,751	22,751
1995	0	0	0	0	21,030	21,030
1996	0	0	0	0	20,788	20,788
1997	0	0	0	0	18,520	18,520
1979-1997	0	0	0	0	448,709	448,709

HUNTLEY WEST - *340200*

ONC Dates: Named - 1981, Last Update in 1986

Counties - CADDO — Estimated Total Acres - 1,920

Production	Oil	Condensate	Total Liquids	Assoc. Gas	Natural Gas	Total Gas
1994	0	0	0	0	27,884	27,884
1995	0	0	0	0	23,768	23,768
1996	0	0	0	0	23,363	23,363
1997	0	0	0	0	23,125	23,125
1979-1997	0	0	0	0	1,194,614	1,194,614

HUTCHIE - *340818*

ONC Dates: Named - 1949, Last Update in 1949

Counties - WAGONER — Estimated Total Acres - 40

Production	Oil	Condensate	Total Liquids	Assoc. Gas	Natural Gas	Total Gas
1994	0	0	0	0	0	0
1995	0	0	0	0	0	0
1996	0	0	0	0	0	0
1997	0	0	0	0	0	0
1979-1997	0	0	0	0	0	0

HYDRO - *341648*

ONC Dates: Named - 1980, Last Update in 1990

Counties - CADDO — Estimated Total Acres - 5,760

Production	Oil	Condensate	Total Liquids	Assoc. Gas	Natural Gas	Total Gas
1994	0	24,524	24,524	0	1,102,777	1,102,777
1995	0	17,815	17,815	0	927,004	927,004
1996	0	22,432	22,432	0	1,108,160	1,108,160
1997	0	15,488	15,488	0	946,665	946,665
1979-1997	18,445	872,133	890,578	0	22,447,913	22,447,913

HYDRO WEST - *341688*

ONC Dates: Named - 1979, Last Update in 1980

Counties - CADDO — Estimated Total Acres - 640

Production	Oil	Condensate	Total Liquids	Assoc. Gas	Natural Gas	Total Gas
1994	0	5,292	5,292	0	237,684	237,684
1995	0	4,003	4,003	0	184,783	184,783
1996	0	3,628	3,628	0	185,588	185,588
1997	0	2,718	2,718	0	220,685	220,685
1979-1997	0	51,540	51,540	0	2,300,207	2,300,207

ICONIUM - *343354*

ONC Dates: Named - 1980, Last Update in 1995

Counties - LOGAN — Estimated Total Acres - 160

Production	Oil	Condensate	Total Liquids	Assoc. Gas	Natural Gas	Total Gas
1994	0	0	0	0	0	0
1995	0	0	0	0	0	0
1996	0	0	0	0	0	0
1997	0	0	0	0	0	0
1979-1997	13,632	0	13,632	156,885	0	156,885

ICONIUM NW - *343362*

ONC Dates: Named - 1947, Last Update in 1960

Counties - LOGAN — Estimated Total Acres - 600

Production	Oil	Condensate	Total Liquids	Assoc. Gas	Natural Gas	Total Gas
1994	7,215	0	7,215	28,660	0	28,660
1995	5,159	0	5,159	19,358	0	19,358
1996	4,088	0	4,088	14,838	0	14,838
1997	5,157	0	5,157	9,360	0	9,360
1979-1997	100,639	0	100,639	338,386	0	338,386

ICONIUM SE - *343393*

ONC Dates: Named - 1967, Last Update in 1967

Counties - LOGAN

Estimated Total Acres - 160

Production	Oil	Condensate	Total Liquids	Assoc. Gas	Natural Gas	Total Gas
1994	0	0	0	0	0	0
1995	0	0	0	0	0	0
1996	0	0	0	0	0	0
1997	0	0	0	0	0	0
1979-1997	0	0	0	0	0	0

ICONIUM SOUTH - *343424*

ONC Dates: Named - 1966, Last Update in 1995

Counties - LOGAN

Estimated Total Acres - 360

Production	Oil	Condensate	Total Liquids	Assoc. Gas	Natural Gas	Total Gas
1994	0	0	0	0	0	0
1995	0	0	0	0	0	0
1996	0	0	0	0	0	0
1997	0	0	0	0	0	0
1979-1997	5,071	0	5,071	0	44	44

ICONIUM WEST - *009138*

ONC Dates: Named - 1981, Last Update in 1985

Counties - LOGAN

Estimated Total Acres - 80

Production	Oil	Condensate	Total Liquids	Assoc. Gas	Natural Gas	Total Gas
1994	0	0	0	0	0	0
1995	0	0	0	0	0	0
1996	0	0	0	0	0	0
1997	0	0	0	0	0	0
1979-1997	29,564	0	29,564	0	0	0

IDABEL NE - *343548*

ONC Dates: Named - 1959, Last Update in 1986

Counties - MCCURTAIN

Estimated Total Acres - 200

Production	Oil	Condensate	Total Liquids	Assoc. Gas	Natural Gas	Total Gas
1994	0	0	0	0	0	0
1995	0	0	0	0	0	0
1996	0	0	0	0	0	0
1997	0	0	0	0	0	0
1979-1997	0	0	0	0	0	0

IDABEL WEST - *343579*

ONC Dates: Named - 1953, Last Update in 1986

Counties - MCCURTAIN

Estimated Total Acres - 120

Production	Oil	Condensate	Total Liquids	Assoc. Gas	Natural Gas	Total Gas
1994	0	0	0	0	0	0
1995	0	0	0	0	0	0
1996	0	0	0	0	0	0
1997	0	0	0	0	0	0
1979-1997	1,200	0	1,200	0	0	0

INDIANAPOLIS - *345665*

ONC Dates: Named - 1970, Last Update in 1984

Counties - CUSTER

Estimated Total Acres - 7,680

Production	Oil	Condensate	Total Liquids	Assoc. Gas	Natural Gas	Total Gas
1994	1,792	9,965	11,757	0	255,883	255,883
1995	1,200	7,655	8,855	0	234,238	234,238
1996	1,599	6,473	8,072	0	243,191	243,191
1997	2,142	5,306	7,448	0	311,287	311,287
1979-1997	60,856	246,116	306,972	0	7,948,432	7,948,432

INDIANOLA - *345680*

ONC Dates: Named - 1982, Last Update in 1982

Counties - PITTSBURG

Estimated Total Acres - 640

Production	Oil	Condensate	Total Liquids	Assoc. Gas	Natural Gas	Total Gas
1994	0	0	0	0	0	0
1995	0	0	0	0	0	0
1996	0	0	0	0	0	0
1997	0	0	0	0	0	0
1979-1997	0	0	0	0	0	0

INDIANOLA EAST - *345696*

ONC Dates: Named - 1953, Last Update in 1953

Counties - PITTSBURG

Estimated Total Acres - 160

Production	Oil	Condensate	Total Liquids	Assoc. Gas	Natural Gas	Total Gas
1994	0	0	0	0	0	0
1995	0	0	0	0	0	0
1996	0	0	0	0	0	0
1997	0	0	0	0	0	0
1979-1997	0	0	0	0	0	0

INDIANOLA SE - *345707*

ONC Dates: Named - 1979, Last Update in 1979

Counties - PITTSBURG — Estimated Total Acres - 640

Production	Oil	Condensate	Total Liquids	Assoc. Gas	Natural Gas	Total Gas
1994	0	0	0	0	0	0
1995	0	0	0	0	0	0
1996	0	0	0	0	0	0
1997	0	0	0	0	0	0
1979-1997	0	0	0	0	13,123	13,123

INGALLS - *345975*

ONC Dates: Named - 1914, Last Update in 1996

Counties - PAYNE — Estimated Total Acres - 5,840

Production	Oil	Condensate	Total Liquids	Assoc. Gas	Natural Gas	Total Gas
1994	102,820	0	102,820	172,935	23,291	196,226
1995	61,856	0	61,856	77,449	20,500	97,949
1996	69,046	0	69,046	49,111	15,845	64,956
1997	63,405	0	63,405	52,030	14,689	66,719
1979-1997	2,930,011	0	2,930,011	4,372,684	1,548,981	5,921,665

INGALLS SOUTH - *346161*

ONC Dates: Named - 1971, Last Update in 1996

Counties - PAYNE — Estimated Total Acres - 320

Production	Oil	Condensate	Total Liquids	Assoc. Gas	Natural Gas	Total Gas
1994	0	0	0	0	0	0
1995	0	0	0	0	0	0
1996	0	0	0	0	0	0
1997	0	0	0	0	0	0
1979-1997	3,513	0	3,513	0	0	0

INGALLS SW - *346192*

ONC Dates: Named - 1948, Last Update in 1996

Counties - PAYNE — Estimated Total Acres - 40

Production	Oil	Condensate	Total Liquids	Assoc. Gas	Natural Gas	Total Gas
1994	0	0	0	0	0	0
1995	0	0	0	0	0	0
1996	0	0	0	0	0	0
1997	0	0	0	0	0	0
1979-1997	253	0	253	0	0	0

INGERSOLL SOUTH - *346281*

ONC Dates: Named - 1974, Last Update in 1986

Counties - ALFALFA — Estimated Total Acres - 160

Production	Oil	Condensate	Total Liquids	Assoc. Gas	Natural Gas	Total Gas
1994	0	0	0	0	0	0
1995	0	0	0	0	0	0
1996	0	0	0	0	0	0
1997	0	0	0	0	0	0
1979-1997	2,089	0	2,089	0	0	0

INOLA DISTRICT - *347184*

ONC Dates: Named - 1958, Last Update in 1958

Counties - ROGERS, WAGONER — Estimated Total Acres - 3,920

Production	Oil	Condensate	Total Liquids	Assoc. Gas	Natural Gas	Total Gas
1994	0	0	0	0	0	0
1995	0	0	0	0	0	0
1996	0	0	0	0	0	0
1997	0	0	0	0	0	0
1979-1997	5,505	0	5,505	0	0	0

IOLAND NE - *347556*

ONC Dates: Named - 1963, Last Update in 1963

Counties - ELLIS — Estimated Total Acres - 40

Production	Oil	Condensate	Total Liquids	Assoc. Gas	Natural Gas	Total Gas
1994	0	0	0	0	0	0
1995	0	0	0	0	0	0
1996	0	0	0	0	0	0
1997	0	0	0	0	0	0
1979-1997	0	0	0	0	0	0

IOLAND NORTH - *347561*

ONC Dates: Named - 1980, Last Update in 1986

Counties - ELLIS — Estimated Total Acres - 1,440

Production	Oil	Condensate	Total Liquids	Assoc. Gas	Natural Gas	Total Gas
1994	7,171	0	7,171	0	77,906	77,906
1995	13,347	80	13,427	1,426	62,892	64,318
1996	20,549	204	20,753	1,933	57,126	59,059
1997	30,362	392	30,754	3,002	62,629	65,631
1979-1997	497,219	41,616	538,835	923,466	5,046,443	5,969,909

IOLAND NW - *008780*

ONC Dates: Named - 1984, Last Update in 1986

Counties - ELLIS — Estimated Total Acres - 800

Production	Oil	Condensate	Total Liquids	Assoc. Gas	Natural Gas	Total Gas
1994	2,210	2,398	4,608	13,353	57,023	70,376
1995	1,904	2,001	3,905	15,204	53,275	68,479
1996	1,543	1,090	2,633	13,371	45,411	58,782
1997	203	2,043	2,246	34,248	42,423	76,671
1979-1997	24,347	40,497	64,844	221,212	1,001,325	1,222,537

IONA - *347618*

ONC Dates: Named - 1963, Last Update in 1963

Counties - MURRAY — Estimated Total Acres - 120

Production	Oil	Condensate	Total Liquids	Assoc. Gas	Natural Gas	Total Gas
1994	0	0	0	0	0	0
1995	0	0	0	0	0	0
1996	0	0	0	0	0	0
1997	0	0	0	0	0	0
1979-1997	0	0	0	0	0	0

IONA NE - *347649*

ONC Dates: Named - 1953, Last Update in 1953

Counties - MURRAY — Estimated Total Acres - 80

Production	Oil	Condensate	Total Liquids	Assoc. Gas	Natural Gas	Total Gas
1994	0	0	0	0	0	0
1995	0	0	0	0	0	0
1996	0	0	0	0	0	0
1997	0	0	0	0	0	0
1979-1997	0	0	0	0	0	0

IRON CHAPEL - *348409*

ONC Dates: Named - 1946, Last Update in 1981

Counties - MCCLAIN — Estimated Total Acres - 280

Production	Oil	Condensate	Total Liquids	Assoc. Gas	Natural Gas	Total Gas
1994	2,473	0	2,473	36,933	0	36,933
1995	2,890	0	2,890	35,308	0	35,308
1996	1,902	0	1,902	25,924	0	25,924
1997	1,869	0	1,869	25,204	0	25,204
1979-1997	147,038	0	147,038	995,726	0	995,726

IRON CHAPEL NORTH - *348440*

ONC Dates: Named - 1963, Last Update in 1981

Counties - MCCLAIN — Estimated Total Acres - 280

Production	Oil	Condensate	Total Liquids	Assoc. Gas	Natural Gas	Total Gas
1994	29,805	0	29,805	11,951	0	11,951
1995	26,075	0	26,075	15,365	0	15,365
1996	31,037	0	31,037	22,083	0	22,083
1997	28,218	0	28,218	18,632	0	18,632
1979-1997	735,920	0	735,920	410,671	0	410,671

IRON CHAPEL NW - *348471*

ONC Dates: Named - 1961, Last Update in 1981

Counties - MCCLAIN — Estimated Total Acres - 120

Production	Oil	Condensate	Total Liquids	Assoc. Gas	Natural Gas	Total Gas
1994	6,973	0	6,973	3,326	0	3,326
1995	6,709	0	6,709	3,363	0	3,363
1996	6,504	0	6,504	2,940	0	2,940
1997	5,376	0	5,376	3,150	0	3,150
1979-1997	215,338	0	215,338	190,801	0	190,801

IRON CHAPEL SE - *348502*

ONC Dates: Named - 1959, Last Update in 1981

Counties - MCCLAIN — Estimated Total Acres - 480

Production	Oil	Condensate	Total Liquids	Assoc. Gas	Natural Gas	Total Gas
1994	9,105	0	9,105	8,633	0	8,633
1995	8,962	0	8,962	6,876	0	6,876
1996	5,494	0	5,494	6,313	0	6,313
1997	5,249	0	5,249	7,140	0	7,140
1979-1997	252,500	0	252,500	243,499	0	243,499

IRON CHAPEL SW - *348507*

ONC Dates: Named - 1974, Last Update in 1974

Counties - MCCLAIN — Estimated Total Acres - 160

Production	Oil	Condensate	Total Liquids	Assoc. Gas	Natural Gas	Total Gas
1994	1,882	0	1,882	54,657	0	54,657
1995	1,297	0	1,297	46,112	0	46,112
1996	1,270	0	1,270	39,878	0	39,878
1997	1,113	0	1,113	34,951	0	34,951
1979-1997	38,329	0	38,329	796,920	0	796,920

Production by Field

IRON POST - *348626*

ONC Dates: Named - 1917, Last Update in 1964

Counties - CREEK, OKFUSKEE — Estimated Total Acres - 16,800

Production	Oil	Condensate	Total Liquids	Assoc. Gas	Natural Gas	Total Gas
1994	231,265	0	231,265	83,746	120,332	204,078
1995	182,598	0	182,598	63,090	80,446	143,536
1996	197,202	0	197,202	79,511	71,924	151,435
1997	171,729	0	171,729	67,086	51,502	118,588
1979-1997	3,410,734	1,598	3,412,332	1,362,915	1,767,165	3,130,080

IRON POST DISTRICT SE - *348657*

ONC Dates: Named - 1953, Last Update in 1983

Counties - CREEK — Estimated Total Acres - 880

Production	Oil	Condensate	Total Liquids	Assoc. Gas	Natural Gas	Total Gas
1994	19,535	0	19,535	4,369	0	4,369
1995	13,235	0	13,235	1,687	0	1,687
1996	6,472	0	6,472	0	0	0
1997	13,979	0	13,979	0	0	0
1979-1997	327,778	0	327,778	245,649	0	245,649

ISOM SPRINGS - *349649*

ONC Dates: Named - 1977, Last Update in 1986

Counties - MARSHALL — Estimated Total Acres - 4,080

Production	Oil	Condensate	Total Liquids	Assoc. Gas	Natural Gas	Total Gas
1994	27,555	0	27,555	78,028	7,089	85,117
1995	25,932	0	25,932	75,848	8,121	83,969
1996	23,809	0	23,809	59,299	4,092	63,391
1997	24,053	0	24,053	43,122	13,999	57,121
1979-1997	2,424,880	0	2,424,880	4,063,764	909,354	4,973,118

ISOM SPRINGS SW - *349680*

ONC Dates: Named - 1958, Last Update in 1986

Counties - MARSHALL — Estimated Total Acres - 120

Production	Oil	Condensate	Total Liquids	Assoc. Gas	Natural Gas	Total Gas
1994	5,938	0	5,938	0	0	0
1995	5,199	0	5,199	0	0	0
1996	7,249	0	7,249	0	0	0
1997	5,219	0	5,219	0	0	0
1979-1997	133,143	0	133,143	0	0	0

IVANHOE - *350269*

ONC Dates: Named - 1961, Last Update in 1993

Counties - BEAVER — Estimated Total Acres - 37,120

Production	Oil	Condensate	Total Liquids	Assoc. Gas	Natural Gas	Total Gas
1994	3,544	27,372	30,916	104,521	4,062,422	4,166,943
1995	14,780	33,029	47,809	121,647	4,796,194	4,917,841
1996	15,397	26,033	41,430	188,731	5,827,333	6,016,064
1997	13,651	14,662	28,313	143,158	4,883,591	5,026,749
1979-1997	182,438	568,362	750,800	4,133,964	74,945,286	79,079,250

IVANHOE WEST - *350393*

ONC Dates: Named - 1971, Last Update in 1971

Counties - BEAVER — Estimated Total Acres - 80

Production	Oil	Condensate	Total Liquids	Assoc. Gas	Natural Gas	Total Gas
1994	0	0	0	0	0	0
1995	0	0	0	0	0	0
1996	0	0	0	0	0	0
1997	0	0	0	0	0	0
1979-1997	0	0	0	0	0	0

JARVIS NORTH - *355269*

ONC Dates: Named - 1953, Last Update in 1985

Counties - GRANT — Estimated Total Acres - 640

Production	Oil	Condensate	Total Liquids	Assoc. Gas	Natural Gas	Total Gas
1994	0	148	148	0	14,633	14,633
1995	0	0	0	0	16,399	16,399
1996	0	0	0	0	20,704	20,704
1997	0	0	0	10,432	6,062	16,494
1979-1997	1,438	967	2,405	10,432	249,630	260,062

JAVINE DISTRICT - *355610*

ONC Dates: Named - 1947, Last Update in 1956

Counties - OSAGE — Estimated Total Acres - 520

Production	Oil	Condensate	Total Liquids	Assoc. Gas	Natural Gas	Total Gas
1994	7,902	0	7,902	0	0	0
1995	7,445	0	7,445	0	0	0
1996	6,974	0	6,974	0	0	0
1997	6,030	0	6,030	0	0	0
1979-1997	195,709	0	195,709	0	0	0

Production by Field

JEFFERSON NORTH - *356905*

ONC Dates: Named - 1946, Last Update in 1995

Counties - HUGHES — Estimated Total Acres - 560

Production	Oil	Condensate	Total Liquids	Assoc. Gas	Natural Gas	Total Gas
1994	1,347	0	1,347	348	0	348
1995	2,252	0	2,252	339	0	339
1996	2,138	0	2,138	248	0	248
1997	1,844	0	1,844	169	0	169
1979-1997	112,078	0	112,078	2,886	116,518	119,404

JEFFERSON WEST - *356833*

ONC Dates: Named - 1987, Last Update in 1993

Counties - GRANT — Estimated Total Acres - 120

Production	Oil	Condensate	Total Liquids	Assoc. Gas	Natural Gas	Total Gas
1994	1,038	0	1,038	6,048	0	6,048
1995	357	0	357	3,847	0	3,847
1996	0	0	0	3,299	0	3,299
1997	518	0	518	2,064	0	2,064
1979-1997	27,405	0	27,405	196,312	0	196,312

JEFFERSON-GRANT NE - *000673*

ONC Dates: Named - 1982, Last Update in 1993

Counties - GRANT — Estimated Total Acres - 1,840

Production	Oil	Condensate	Total Liquids	Assoc. Gas	Natural Gas	Total Gas
1994	9,235	0	9,235	27,756	0	27,756
1995	6,912	0	6,912	22,383	0	22,383
1996	2,430	0	2,430	11,136	0	11,136
1997	4,287	0	4,287	6,032	0	6,032
1979-1997	709,924	0	709,924	3,071,003	560	3,071,563

JEFFERSON-GRANT NW - *000674*

ONC Dates: Named - 1957, Last Update in 1993

Counties - GRANT — Estimated Total Acres - 720

Production	Oil	Condensate	Total Liquids	Assoc. Gas	Natural Gas	Total Gas
1994	12,897	0	12,897	4,120	0	4,120
1995	14,480	0	14,480	204	0	204
1996	7,536	0	7,536	0	0	0
1997	5,116	0	5,116	0	0	0
1979-1997	137,329	0	137,329	120,266	190,414	310,680

JENNINGS - *357618*

ONC Dates: Named - 1916, Last Update in 1996

Counties - CREEK, PAWNEE — Estimated Total Acres - 3,040

Production	Oil	Condensate	Total Liquids	Assoc. Gas	Natural Gas	Total Gas
1994	38,965	0	38,965	12,803	0	12,803
1995	48,162	0	48,162	14,988	0	14,988
1996	60,598	0	60,598	16,430	0	16,430
1997	61,256	0	61,256	14,034	0	14,034
1979-1997	1,175,891	0	1,175,891	998,750	199,508	1,198,258

JENNINGS EAST - *357649*

ONC Dates: Named - (NA), Last Update in 1996

Counties - CREEK — Estimated Total Acres - 400

Production	Oil	Condensate	Total Liquids	Assoc. Gas	Natural Gas	Total Gas
1994	0	0	0	0	0	0
1995	0	0	0	0	0	0
1996	0	0	0	0	0	0
1997	0	0	0	0	0	0
1979-1997	0	0	0	0	0	0

JENNINGS SE - *357773*

ONC Dates: Named - 1947, Last Update in 1996

Counties - CREEK — Estimated Total Acres - 2,120

Production	Oil	Condensate	Total Liquids	Assoc. Gas	Natural Gas	Total Gas
1994	6,179	0	6,179	0	20,182	20,182
1995	6,100	0	6,100	0	22,222	22,222
1996	6,099	0	6,099	0	17,953	17,953
1997	6,743	0	6,743	0	16,512	16,512
1979-1997	211,283	0	211,283	0	447,167	447,167

JENNINGS SOUTH - *357804*

ONC Dates: Named - 1947, Last Update in 1996

Counties - CREEK — Estimated Total Acres - 760

Production	Oil	Condensate	Total Liquids	Assoc. Gas	Natural Gas	Total Gas
1994	9,591	0	9,591	0	0	0
1995	7,964	0	7,964	0	0	0
1996	7,786	0	7,786	0	0	0
1997	6,063	0	6,063	0	0	0
1979-1997	125,862	0	125,862	27,041	0	27,041

JENNINGS SW - *357835* ONC Dates: Named - 1948, Last Update in 1996

Counties - CREEK Estimated Total Acres - 280

Production	Oil	Condensate	Total Liquids	Assoc. Gas	Natural Gas	Total Gas
1994	221	0	221	0	0	0
1995	69	0	69	0	0	0
1996	256	0	256	0	0	0
1997	114	0	114	0	0	0
1979-1997	8,575	0	8,575	0	0	0

JESSE EAST - *358331* ONC Dates: Named - 1969, Last Update in 1988

Counties - COAL Estimated Total Acres - 80

Production	Oil	Condensate	Total Liquids	Assoc. Gas	Natural Gas	Total Gas
1994	179	0	179	0	0	0
1995	164	0	164	0	0	0
1996	350	0	350	0	0	0
1997	180	0	180	0	0	0
1979-1997	9,525	0	9,525	0	0	0

JESTER SE - *358480* ONC Dates: Named - 1973, Last Update in 1979

Counties - GREER Estimated Total Acres - 3,040

Production	Oil	Condensate	Total Liquids	Assoc. Gas	Natural Gas	Total Gas
1994	0	0	0	0	11,274	11,274
1995	0	0	0	0	5,302	5,302
1996	0	0	0	0	5,183	5,183
1997	0	0	0	0	9,915	9,915
1979-1997	493	448	941	0	773,598	773,598

JESTER SOUTH - *358486* ONC Dates: Named - 1959, Last Update in 1979

Counties - GREER Estimated Total Acres - 320

Production	Oil	Condensate	Total Liquids	Assoc. Gas	Natural Gas	Total Gas
1994	0	0	0	0	17,586	17,586
1995	0	0	0	0	17,576	17,576
1996	0	0	0	0	11,657	11,657
1997	0	0	0	0	7,631	7,631
1979-1997	0	0	0	0	182,820	182,820

JIMTOWN NORTH - *359905* ONC Dates: Named - 1969, Last Update in 1997

Counties - LOVE Estimated Total Acres - 280

Production	Oil	Condensate	Total Liquids	Assoc. Gas	Natural Gas	Total Gas
1994	7,194	0	7,194	0	0	0
1995	5,732	0	5,732	0	0	0
1996	6,864	0	6,864	0	0	0
1997	5,771	0	5,771	0	0	0
1979-1997	198,739	0	198,739	0	0	0

JOHNSON WEST - *362231* ONC Dates: Named - 1919, Last Update in 1964

Counties - OSAGE Estimated Total Acres - 240

Production	Oil	Condensate	Total Liquids	Assoc. Gas	Natural Gas	Total Gas
1994	4,671	0	4,671	19,116	0	19,116
1995	4,175	0	4,175	16,065	0	16,065
1996	4,229	0	4,229	13,408	0	13,408
1997	3,652	0	3,652	12,254	0	12,254
1979-1997	129,307	0	129,307	422,476	148,385	570,861

JOHNSONVILLE - *362324* ONC Dates: Named - 1948, Last Update in 1948

Counties - MCCLAIN Estimated Total Acres - 40

Production	Oil	Condensate	Total Liquids	Assoc. Gas	Natural Gas	Total Gas
1994	0	0	0	0	0	0
1995	0	0	0	0	0	0
1996	0	0	0	0	0	0
1997	0	0	0	0	0	0
1979-1997	0	0	0	0	0	0

JOHNSONVILLE NW - *362395* ONC Dates: Named - 1980, Last Update in 1980

Counties - MCCLAIN Estimated Total Acres - 40

Production	Oil	Condensate	Total Liquids	Assoc. Gas	Natural Gas	Total Gas
1994	2,844	0	2,844	0	0	0
1995	2,432	0	2,432	0	0	0
1996	2,074	0	2,074	0	0	0
1997	2,454	0	2,454	0	0	0
1979-1997	69,927	0	69,927	0	0	0

JOHNSONVILLE WEST - *362448*

ONC Dates: Named - 1951, Last Update in 1951

Counties - MCCLAIN — Estimated Total Acres - 40

Production	Oil	Condensate	Total Liquids	Assoc. Gas	Natural Gas	Total Gas
1994	0	0	0	0	0	0
1995	0	0	0	0	0	0
1996	0	0	0	0	0	0
1997	0	0	0	0	0	0
1979-1997	91,597	0	91,597	0	0	0

JOINER CITY - *362665*

ONC Dates: Named - 1953, Last Update in 1964

Counties - CARTER, JEFFERSON — Estimated Total Acres - 5,040

Production	Oil	Condensate	Total Liquids	Assoc. Gas	Natural Gas	Total Gas
1994	80,604	0	80,604	1,019,421	0	1,019,421
1995	79,403	0	79,403	1,238,048	0	1,238,048
1996	80,536	0	80,536	1,510,528	0	1,510,528
1997	78,526	0	78,526	1,798,882	0	1,798,882
1979-1997	2,223,963	5,016	2,228,979	21,100,189	0	21,100,189

JOINER CITY SE - *362696*

ONC Dates: Named - 1960, Last Update in 1963

Counties - CARTER, LOVE — Estimated Total Acres - 1,040

Production	Oil	Condensate	Total Liquids	Assoc. Gas	Natural Gas	Total Gas
1994	23,114	0	23,114	76,392	0	76,392
1995	25,755	0	25,755	86,204	0	86,204
1996	26,537	0	26,537	95,599	0	95,599
1997	23,535	0	23,535	95,499	0	95,499
1979-1997	1,096,958	0	1,096,958	2,269,179	0	2,269,179

JOLLY-PATTON - *362944*

ONC Dates: Named - 1920, Last Update in 1941

Counties - MUSKOGEE — Estimated Total Acres - 2,560

Production	Oil	Condensate	Total Liquids	Assoc. Gas	Natural Gas	Total Gas
1994	308	0	308	0	0	0
1995	0	0	0	0	0	0
1996	227	0	227	0	0	0
1997	316	0	316	0	0	0
1979-1997	6,987	0	6,987	0	0	0

JONES - *363037*

ONC Dates: Named - 1939, Last Update in 1996

Counties - OKLAHOMA — Estimated Total Acres - 6,800

Production	Oil	Condensate	Total Liquids	Assoc. Gas	Natural Gas	Total Gas
1994	11,822	477	12,299	0	258,254	258,254
1995	11,387	1,123	12,510	0	239,133	239,133
1996	11,603	279	11,882	0	202,148	202,148
1997	10,876	311	11,187	0	168,485	168,485
1979-1997	482,775	30,465	513,240	40,625	5,579,912	5,620,537

JONES CHAPEL - *363099*

ONC Dates: Named - 1951, Last Update in 1988

Counties - PONTOTOC — Estimated Total Acres - 160

Production	Oil	Condensate	Total Liquids	Assoc. Gas	Natural Gas	Total Gas
1994	0	0	0	0	0	0
1995	0	0	0	0	0	0
1996	0	0	0	0	0	0
1997	0	0	0	0	0	0
1979-1997	0	0	0	0	0	0

JONES CHAPEL SW - *363130*

ONC Dates: Named - 1963, Last Update in 1988

Counties - PONTOTOC — Estimated Total Acres - 320

Production	Oil	Condensate	Total Liquids	Assoc. Gas	Natural Gas	Total Gas
1994	0	0	0	0	0	0
1995	0	0	0	0	0	0
1996	0	0	0	0	96	96
1997	0	0	0	0	0	0
1979-1997	0	0	0	0	192	192

JONES EAST - *363254*

ONC Dates: Named - 1953, Last Update in 1996

Counties - LINCOLN — Estimated Total Acres - 80

Production	Oil	Condensate	Total Liquids	Assoc. Gas	Natural Gas	Total Gas
1994	4,956	0	4,956	0	0	0
1995	4,530	0	4,530	0	0	0
1996	4,556	0	4,556	0	0	0
1997	2,020	0	2,020	0	0	0
1979-1997	126,178	0	126,178	0	0	0

Production by Field

JONES SOUTH - *363564* ONC Dates: Named - 1958, Last Update in 1996

Counties - OKLAHOMA Estimated Total Acres - 80

Production	Oil	Condensate	Total Liquids	Assoc. Gas	Natural Gas	Total Gas
1994	1,242	0	1,242	0	0	0
1995	713	0	713	0	0	0
1996	1,066	0	1,066	0	0	0
1997	877	0	877	0	0	0
1979-1997	27,710	0	27,710	0	0	0

JONES WEST - *363626* ONC Dates: Named - 1992, Last Update in 1996

Counties - OKLAHOMA Estimated Total Acres - 800

Production	Oil	Condensate	Total Liquids	Assoc. Gas	Natural Gas	Total Gas
1994	74,879	10,791	85,670	1,612,439	954,276	2,566,715
1995	28,872	3,545	32,417	786,041	787,228	1,573,269
1996	5,845	673	6,518	273,569	232,571	506,140
1997	2,270	109	2,379	139,823	21,284	161,107
1979-1997	188,235	18,038	206,273	4,447,663	2,234,878	6,682,541

JUMBO SOUTH - *366186* ONC Dates: Named - 1980, Last Update in 1986

Counties - PUSHMATAHA Estimated Total Acres - 960

Production	Oil	Condensate	Total Liquids	Assoc. Gas	Natural Gas	Total Gas
1994	0	0	0	0	0	0
1995	0	0	0	0	0	0
1996	0	0	0	0	0	0
1997	0	0	0	0	0	0
1979-1997	0	0	0	0	0	0

KATIE SE - *370092* ONC Dates: Named - 1948, Last Update in 1954

Counties - GARVIN Estimated Total Acres - 200

Production	Oil	Condensate	Total Liquids	Assoc. Gas	Natural Gas	Total Gas
1994	156	0	156	0	0	0
1995	0	0	0	0	0	0
1996	161	0	161	0	0	0
1997	0	0	0	0	0	0
1979-1997	6,422	0	6,422	45,420	0	45,420

KATIE SOUTH - *370098* ONC Dates: Named - 1975, Last Update in 1975

Counties - GARVIN Estimated Total Acres - 40

Production	Oil	Condensate	Total Liquids	Assoc. Gas	Natural Gas	Total Gas
1994	1,193	0	1,193	0	0	0
1995	863	0	863	0	0	0
1996	1,242	0	1,242	0	0	0
1997	1,055	0	1,055	0	0	0
1979-1997	30,743	0	30,743	0	0	0

KAW - *370433* ONC Dates: Named - 1940, Last Update in 1985

Counties - KAY, OSAGE Estimated Total Acres - 1,560

Production	Oil	Condensate	Total Liquids	Assoc. Gas	Natural Gas	Total Gas
1994	1,122	0	1,122	0	0	0
1995	1,184	0	1,184	0	0	0
1996	665	0	665	0	0	0
1997	1,166	0	1,166	0	0	0
1979-1997	26,072	392	26,464	0	10,580	10,580

KAW SOUTH - *370464* ONC Dates: Named - 1947, Last Update in 1972

Counties - OSAGE Estimated Total Acres - 1,760

Production	Oil	Condensate	Total Liquids	Assoc. Gas	Natural Gas	Total Gas
1994	78,069	0	78,069	0	0	0
1995	70,288	0	70,288	0	0	0
1996	70,342	0	70,342	0	0	0
1997	61,200	0	61,200	0	0	0
1979-1997	1,915,632	0	1,915,632	0	0	0

KEATON - *371007* ONC Dates: Named - 1931, Last Update in 1957

Counties - OKFUSKEE Estimated Total Acres - 400

Production	Oil	Condensate	Total Liquids	Assoc. Gas	Natural Gas	Total Gas
1994	325	0	325	6,440	12,525	18,965
1995	151	0	151	0	12,709	12,709
1996	455	0	455	0	9,100	9,100
1997	0	0	0	0	14,703	14,703
1979-1997	19,400	0	19,400	25,020	269,882	294,902

KEATON WEST - *371038*

ONC Dates: Named - 1960, Last Update in 1960

Counties - OKFUSKEE

Estimated Total Acres - 160

Production	Oil	Condensate	Total Liquids	Assoc. Gas	Natural Gas	Total Gas
1994	0	0	0	0	0	0
1995	0	0	0	0	0	0
1996	0	0	0	0	0	0
1997	0	0	0	0	0	0
1979-1997	0	0	0	0	0	0

KEEFETON - *371193*

ONC Dates: Named - 1925, Last Update in 1958

Counties - MUSKOGEE

Estimated Total Acres - 960

Production	Oil	Condensate	Total Liquids	Assoc. Gas	Natural Gas	Total Gas
1994	0	0	0	0	0	0
1995	0	0	0	0	0	0
1996	0	0	0	0	0	0
1997	0	0	0	0	0	0
1979-1997	0	0	0	0	0	0

KEENAN SW - *371484*

ONC Dates: Named - 1977, Last Update in 1977

Counties - ELLIS

Estimated Total Acres - 80

Production	Oil	Condensate	Total Liquids	Assoc. Gas	Natural Gas	Total Gas
1994	0	0	0	0	0	0
1995	0	0	0	0	0	0
1996	0	0	0	0	0	0
1997	0	0	0	0	0	0
1979-1997	6,087	0	6,087	0	0	0

KELLER - *372433*

ONC Dates: Named - 1968, Last Update in 1991

Counties - CARTER

Estimated Total Acres - 560

Production	Oil	Condensate	Total Liquids	Assoc. Gas	Natural Gas	Total Gas
1994	20,537	0	20,537	59,320	0	59,320
1995	19,500	0	19,500	56,708	0	56,708
1996	23,061	0	23,061	51,218	0	51,218
1997	21,104	0	21,104	47,709	0	47,709
1979-1997	764,300	0	764,300	2,166,267	32,671	2,198,938

KELLER NORTH - *372464*

ONC Dates: Named - 1970, Last Update in 1991

Counties - CARTER

Estimated Total Acres - 280

Production	Oil	Condensate	Total Liquids	Assoc. Gas	Natural Gas	Total Gas
1994	9,782	0	9,782	244	0	244
1995	9,701	0	9,701	363	0	363
1996	9,306	0	9,306	0	0	0
1997	8,920	0	8,920	0	0	0
1979-1997	261,308	0	261,308	94,797	0	94,797

KELLER SE - *372495*

ONC Dates: Named - 1954, Last Update in 1954

Counties - CARTER

Estimated Total Acres - 40

Production	Oil	Condensate	Total Liquids	Assoc. Gas	Natural Gas	Total Gas
1994	80,702	0	80,702	276,557	0	276,557
1995	21,726	0	21,726	145,647	0	145,647
1996	12,367	0	12,367	86,276	0	86,276
1997	37,357	0	37,357	56,893	0	56,893
1979-1997	277,596	0	277,596	710,864	0	710,864

KELLYVILLE DISTRICT - *373270*

ONC Dates: Named - 1958, Last Update in 1996

Counties - CREEK

Estimated Total Acres - 12,320

Production	Oil	Condensate	Total Liquids	Assoc. Gas	Natural Gas	Total Gas
1994	96,734	272	97,006	70,907	82,551	153,458
1995	95,368	0	95,368	60,911	65,076	125,987
1996	87,512	0	87,512	85,204	61,683	146,887
1997	79,903	0	79,903	35,883	67,330	103,213
1979-1997	3,300,261	3,856	3,304,117	2,450,512	2,265,184	4,715,696

KELLYVILLE DISTRICT NW - *373301*

ONC Dates: Named - 1947, Last Update in 1996

Counties - CREEK

Estimated Total Acres - 1,760

Production	Oil	Condensate	Total Liquids	Assoc. Gas	Natural Gas	Total Gas
1994	5,882	0	5,882	8,915	21,963	30,878
1995	5,928	0	5,928	4,160	15,787	19,947
1996	6,096	0	6,096	1,785	6,670	8,455
1997	5,289	0	5,289	1,198	1,839	3,037
1979-1997	244,203	158	244,361	141,391	830,261	971,652

KELLYVILLE DISTRICT WEST - *373363*

ONC Dates: Named - 1947, Last Update in 1996

Counties - CREEK

Estimated Total Acres - 11,160

Production	Oil	Condensate	Total Liquids	Assoc. Gas	Natural Gas	Total Gas
1994	73,590	0	73,590	43,542	100,885	144,427
1995	57,178	0	57,178	41,057	99,464	140,521
1996	53,089	0	53,089	35,546	109,983	145,529
1997	45,195	0	45,195	38,328	114,945	153,273
1979-1997	2,483,949	346	2,484,295	3,566,612	6,773,346	10,339,958

KENDRICK - *374262*

ONC Dates: Named - 1940, Last Update in 1961

Counties - LINCOLN

Estimated Total Acres - 4,520

Production	Oil	Condensate	Total Liquids	Assoc. Gas	Natural Gas	Total Gas
1994	7,518	0	7,518	646	113,079	113,725
1995	7,176	0	7,176	2,604	99,147	101,751
1996	7,597	361	7,958	3,224	124,672	127,896
1997	5,549	898	6,447	3,666	144,178	147,844
1979-1997	193,456	1,259	194,715	192,535	2,679,023	2,871,558

KENDRICK SOUTH - *374417*

ONC Dates: Named - 1967, Last Update in 1967

Counties - LINCOLN

Estimated Total Acres - 160

Production	Oil	Condensate	Total Liquids	Assoc. Gas	Natural Gas	Total Gas
1994	0	0	0	0	3,453	3,453
1995	0	0	0	0	3,471	3,471
1996	0	0	0	0	2,470	2,470
1997	0	0	0	0	3,208	3,208
1979-1997	0	0	0	0	73,995	73,995

KEOKUK - *375719*

ONC Dates: Named - 1933, Last Update in 1995

Counties - POTTAWATOMIE, SEMINOLE

Estimated Total Acres - 4,760

Production	Oil	Condensate	Total Liquids	Assoc. Gas	Natural Gas	Total Gas
1994	53,404	0	53,404	36,471	13,883	50,354
1995	56,790	0	56,790	30,447	22,053	52,500
1996	56,459	0	56,459	39,544	6,092	45,636
1997	65,598	0	65,598	41,603	0	41,603
1979-1997	1,713,140	155	1,713,295	1,306,118	387,011	1,693,129

KEOKUK EAST - *375750*

ONC Dates: Named - 1956, Last Update in 1995

Counties - SEMINOLE

Estimated Total Acres - 400

Production	Oil	Condensate	Total Liquids	Assoc. Gas	Natural Gas	Total Gas
1994	3,094	0	3,094	2,247	0	2,247
1995	899	0	899	791	0	791
1996	3,629	0	3,629	4,573	0	4,573
1997	3,422	0	3,422	3,051	0	3,051
1979-1997	290,438	0	290,438	667,601	34,053	701,654

KEOKUK NE - *375812*

ONC Dates: Named - 1947, Last Update in 1995

Counties - OKFUSKEE

Estimated Total Acres - 480

Production	Oil	Condensate	Total Liquids	Assoc. Gas	Natural Gas	Total Gas
1994	3,263	0	3,263	0	0	0
1995	2,628	0	2,628	0	0	0
1996	2,297	0	2,297	0	0	0
1997	2,131	0	2,131	0	0	0
1979-1997	33,177	0	33,177	0	0	0

KEOKUK NW - *XX0177*

ONC Dates: Named - (NA), Last Update in 1995

Counties - POTTAWATOMIE, SEMINOLE

Estimated Total Acres - 720

Production	Oil	Condensate	Total Liquids	Assoc. Gas	Natural Gas	Total Gas
1994	886	0	886	0	0	0
1995	305	0	305	0	0	0
1996	0	0	0	0	0	0
1997	1,267	0	1,267	0	0	0
1979-1997	406,050	0	406,050	545,509	0	545,509

KEOKUK SE - *375843*

ONC Dates: Named - 1956, Last Update in 1995

Counties - SEMINOLE

Estimated Total Acres - 160

Production	Oil	Condensate	Total Liquids	Assoc. Gas	Natural Gas	Total Gas
1994	0	0	0	0	0	0
1995	0	0	0	0	0	0
1996	0	0	0	0	0	0
1997	0	0	0	0	0	0
1979-1997	2,916	0	2,916	0	0	0

KEOKUK WEST - *375905*

ONC Dates: Named - 1948, Last Update in 1995

Counties - SEMINOLE

Estimated Total Acres - 40

Production	Oil	Condensate	Total Liquids	Assoc. Gas	Natural Gas	Total Gas
1994	0	0	0	0	0	0
1995	0	0	0	0	0	0
1996	0	0	0	0	0	0
1997	0	0	0	0	0	0
1979-1997	0	0	0	0	0	0

KEOTA - *375936*

ONC Dates: Named - 1979, Last Update in 1990

Counties - HASKELL

Estimated Total Acres - 6,880

Production	Oil	Condensate	Total Liquids	Assoc. Gas	Natural Gas	Total Gas
1994	0	0	0	0	608,254	608,254
1995	0	0	0	0	656,211	656,211
1996	0	0	0	0	441,149	441,149
1997	0	0	0	0	387,936	387,936
1979-1997	0	0	0	1,048,407	14,833,270	15,881,677

KETCHUM - *376643*

ONC Dates: Named - 1978, Last Update in 1978

Counties - CRAIG

Estimated Total Acres - 160

Production	Oil	Condensate	Total Liquids	Assoc. Gas	Natural Gas	Total Gas
1994	0	0	0	0	0	0
1995	0	0	0	0	0	0
1996	0	0	0	0	0	0
1997	0	0	0	0	0	0
1979-1997	0	0	0	0	0	0

KEYES DISTRICT - *377083*

ONC Dates: Named - 1945, Last Update in 1969

Counties - CIMARRON

Estimated Total Acres - 520

Production	Oil	Condensate	Total Liquids	Assoc. Gas	Natural Gas	Total Gas
1994	0	0	0	0	0	0
1995	0	0	0	0	0	0
1996	0	0	0	0	0	0
1997	0	0	0	0	0	0
1979-1997	0	0	0	0	0	0

KEYES EAST - *377114*

ONC Dates: Named - 1967, Last Update in 1967

Counties - CIMARRON

Estimated Total Acres - 40

Production	Oil	Condensate	Total Liquids	Assoc. Gas	Natural Gas	Total Gas
1994	0	0	0	0	0	0
1995	0	0	0	0	0	0
1996	0	0	0	0	0	0
1997	0	0	0	0	0	0
1979-1997	0	0	0	0	0	0

KEYES GAS AREA - *377145*

ONC Dates: Named - 1943, Last Update in 1994

Counties - CIMARRON, TEXAS

Estimated Total Acres - 87,680

Production	Oil	Condensate	Total Liquids	Assoc. Gas	Natural Gas	Total Gas
1994	60,972	8,867	69,839	240,104	4,382,316	4,622,420
1995	73,537	5,681	79,218	210,319	3,389,613	3,599,932
1996	45,237	671	45,908	142,156	2,953,582	3,095,738
1997	43,535	1,058	44,593	96,519	2,564,665	2,661,184
1979-1997	1,022,050	97,502	1,119,552	4,559,529	123,718,143	128,277,672

KEYES WEST - *377238*

ONC Dates: Named - 1959, Last Update in 1959

Counties - CIMARRON

Estimated Total Acres - 640

Production	Oil	Condensate	Total Liquids	Assoc. Gas	Natural Gas	Total Gas
1994	0	0	0	0	0	0
1995	0	0	0	0	0	0
1996	0	0	0	0	0	0
1997	0	0	0	0	0	0
1979-1997	0	0	0	0	0	0

KEYLON NE - *010496*

ONC Dates: Named - 1985, Last Update in 1986

Counties - TEXAS

Estimated Total Acres - 40

Production	Oil	Condensate	Total Liquids	Assoc. Gas	Natural Gas	Total Gas
1994	2,017	0	2,017	0	0	0
1995	2,403	0	2,403	0	0	0
1996	8,349	0	8,349	0	0	0
1997	5,710	0	5,710	0	0	0
1979-1997	87,659	0	87,659	0	0	0

Production by Field

KEYSTONE - *377362*

ONC Dates: Named - 1919, Last Update in 1967

Counties - CREEK, OSAGE, PAWNEE, TULSA

Estimated Total Acres - 9,480

Production	Oil	Condensate	Total Liquids	Assoc. Gas	Natural Gas	Total Gas
1994	45,506	0	45,506	21,437	5,225	26,662
1995	41,728	0	41,728	25,817	7,050	32,867
1996	42,717	0	42,717	77,067	11,826	88,893
1997	36,056	0	36,056	60,862	21,830	82,692
1979-1997	1,343,876	0	1,343,876	590,732	693,637	1,284,369

KEYSTONE DISTRICT EAST - *377424*

ONC Dates: Named - 1947, Last Update in 1950

Counties - OSAGE, TULSA

Estimated Total Acres - 520

Production	Oil	Condensate	Total Liquids	Assoc. Gas	Natural Gas	Total Gas
1994	2,561	0	2,561	0	0	0
1995	1,606	0	1,606	0	0	0
1996	3,064	0	3,064	0	0	0
1997	3,103	0	3,103	0	0	0
1979-1997	32,000	0	32,000	0	40,859	40,859

KEYSTONE DISTRICT NE - *377455*

ONC Dates: Named - 1947, Last Update in 1947

Counties - OSAGE, PAWNEE

Estimated Total Acres - 840

Production	Oil	Condensate	Total Liquids	Assoc. Gas	Natural Gas	Total Gas
1994	0	0	0	0	0	0
1995	0	0	0	0	0	0
1996	0	0	0	0	0	0
1997	0	0	0	0	0	0
1979-1997	2,303	0	2,303	0	0	0

KIBBY SOUTH - *377882*

ONC Dates: Named - 1962, Last Update in 1962

Counties - HARPER

Estimated Total Acres - 640

Production	Oil	Condensate	Total Liquids	Assoc. Gas	Natural Gas	Total Gas
1994	0	0	0	0	0	0
1995	0	0	0	0	0	0
1996	0	0	0	0	0	0
1997	0	0	0	0	0	0
1979-1997	0	0	0	0	0	0

KIBBY SW - *377913*

ONC Dates: Named - 1957, Last Update in 1978

Counties - HARPER

Estimated Total Acres - 760

Production	Oil	Condensate	Total Liquids	Assoc. Gas	Natural Gas	Total Gas
1994	0	0	0	0	0	0
1995	0	0	0	0	0	0
1996	0	0	0	0	0	0
1997	0	0	0	0	0	0
1979-1997	0	2,896	2,896	0	434,101	434,101

KICKAPOO - *378099*

ONC Dates: Named - 1956, Last Update in 1996

Counties - LINCOLN

Estimated Total Acres - 160

Production	Oil	Condensate	Total Liquids	Assoc. Gas	Natural Gas	Total Gas
1994	0	0	0	0	0	0
1995	0	0	0	0	0	0
1996	0	0	0	0	0	0
1997	0	0	0	0	0	0
1979-1997	0	0	0	0	0	0

KICKAPOO EAST - *378130*

ONC Dates: Named - 1972, Last Update in 1996

Counties - LINCOLN

Estimated Total Acres - 160

Production	Oil	Condensate	Total Liquids	Assoc. Gas	Natural Gas	Total Gas
1994	0	0	0	0	0	0
1995	0	0	0	0	0	0
1996	0	0	0	0	0	0
1997	0	0	0	0	0	0
1979-1997	207	0	207	0	53,387	53,387

KICKAPOO NORTH - *378161*

ONC Dates: Named - 1943, Last Update in 1996

Counties - LINCOLN

Estimated Total Acres - 440

Production	Oil	Condensate	Total Liquids	Assoc. Gas	Natural Gas	Total Gas
1994	0	0	0	0	0	0
1995	0	0	0	0	0	0
1996	0	0	0	0	0	0
1997	0	0	0	0	0	0
1979-1997	0	0	0	0	0	0

KIERSEY SOUTH - *004240*

ONC Dates: Named - 1983, Last Update in 1983

Counties - BRYAN — Estimated Total Acres - 40

Production	Oil	Condensate	Total Liquids	Assoc. Gas	Natural Gas	Total Gas
1994	0	0	0	0	0	0
1995	0	0	0	0	0	0
1996	0	0	0	0	0	0
1997	0	0	0	0	0	0
1979-1997	0	0	0	0	0	0

KILDARE NW - *378440*

ONC Dates: Named - 1961, Last Update in 1985

Counties - KAY — Estimated Total Acres - 1,000

Production	Oil	Condensate	Total Liquids	Assoc. Gas	Natural Gas	Total Gas
1994	7,680	0	7,680	0	0	0
1995	7,698	0	7,698	0	0	0
1996	7,801	0	7,801	0	0	0
1997	5,590	0	5,590	0	0	0
1979-1997	168,297	0	168,297	0	0	0

KILDARE SOUTH - *014246*

ONC Dates: Named - 1990, Last Update in 1991

Counties - KAY — Estimated Total Acres - 160

Production	Oil	Condensate	Total Liquids	Assoc. Gas	Natural Gas	Total Gas
1994	0	0	0	0	0	0
1995	0	0	0	0	0	0
1996	0	0	0	0	0	0
1997	0	0	0	0	0	0
1979-1997	0	0	0	0	49,018	49,018

KING - *379308*

ONC Dates: Named - 1940, Last Update in 1995

Counties - POTTAWATOMIE — Estimated Total Acres - 760

Production	Oil	Condensate	Total Liquids	Assoc. Gas	Natural Gas	Total Gas
1994	11,765	0	11,765	19,206	0	19,206
1995	11,910	0	11,910	17,098	0	17,098
1996	10,208	0	10,208	13,650	0	13,650
1997	7,878	0	7,878	19,015	0	19,015
1979-1997	93,701	0	93,701	86,946	0	86,946

KING EAST - *015201*

ONC Dates: Named - 1994, Last Update in 1995

Counties - POTTAWATOMIE — Estimated Total Acres - 80

Production	Oil	Condensate	Total Liquids	Assoc. Gas	Natural Gas	Total Gas
1994	0	0	0	0	0	0
1995	5,790	0	5,790	0	0	0
1996	2,393	0	2,393	0	0	0
1997	602	0	602	0	0	0
1979-1997	8,785	0	8,785	0	0	0

KINGFISHER SE - *379773*

ONC Dates: Named - 1970, Last Update in 1995

Counties - KINGFISHER — Estimated Total Acres - 3,680

Production	Oil	Condensate	Total Liquids	Assoc. Gas	Natural Gas	Total Gas
1994	1,919	2,125	4,044	86,589	102,836	189,425
1995	1,777	1,751	3,528	73,035	117,918	190,953
1996	1,720	2,080	3,800	91,740	130,075	221,815
1997	2,265	1,571	3,836	104,213	86,552	190,765
1979-1997	75,836	70,998	146,834	2,491,597	3,638,493	6,130,090

KINGSTON - *380238*

ONC Dates: Named - 1947, Last Update in 1986

Counties - MARSHALL — Estimated Total Acres - 800

Production	Oil	Condensate	Total Liquids	Assoc. Gas	Natural Gas	Total Gas
1994	0	0	0	0	0	0
1995	0	0	0	0	0	0
1996	0	0	0	0	0	0
1997	0	0	0	0	0	0
1979-1997	0	0	0	0	0	0

KINGSTON NE - *380259*

ONC Dates: Named - 1978, Last Update in 1979

Counties - MARSHALL — Estimated Total Acres - 40

Production	Oil	Condensate	Total Liquids	Assoc. Gas	Natural Gas	Total Gas
1994	318	0	318	0	0	0
1995	0	0	0	0	0	0
1996	0	0	0	0	0	0
1997	0	0	0	0	0	0
1979-1997	11,391	0	11,391	0	0	0

Production by Field

KINGSTON SE - *380295*

ONC Dates: Named - 1980, Last Update in 1981

Counties - MARSHALL

Estimated Total Acres - 40

Production	Oil	Condensate	Total Liquids	Assoc. Gas	Natural Gas	Total Gas
1994	243	0	243	0	0	0
1995	254	0	254	0	0	0
1996	97	0	97	0	0	0
1997	71	0	71	0	0	0
1979-1997	1,641	0	1,641	0	0	0

KINTA - *380610*

ONC Dates: Named - 1962, Last Update in 1990

Counties - HASKELL, LATIMER, LE FLORE, PITTSBURG, SEQUOYAH

Estimated Total Acres - 258,080

Production	Oil	Condensate	Total Liquids	Assoc. Gas	Natural Gas	Total Gas
1994	325	0	325	610	67,009,930	67,010,540
1995	0	0	0	0	65,728,208	65,728,208
1996	0	0	0	12,085	59,638,543	59,650,628
1997	0	0	0	516	53,752,465	53,752,981
1979-1997	325	0	325	16,245	1,196,655,772	1,196,672,017

KIOWA - *380855*

ONC Dates: Named - 1976, Last Update in 1987

Counties - PITTSBURG

Estimated Total Acres - 1,920

Production	Oil	Condensate	Total Liquids	Assoc. Gas	Natural Gas	Total Gas
1994	0	0	0	0	30,686	30,686
1995	0	0	0	0	43,601	43,601
1996	0	0	0	0	31,645	31,645
1997	0	0	0	0	21,823	21,823
1979-1997	0	0	0	0	964,021	964,021

KIOWA FLATS - *380954*

ONC Dates: Named - 1980, Last Update in 1980

Counties - KIOWA

Estimated Total Acres - 160

Production	Oil	Condensate	Total Liquids	Assoc. Gas	Natural Gas	Total Gas
1994	0	0	0	0	0	0
1995	0	0	0	0	0	0
1996	0	0	0	0	0	0
1997	0	0	0	0	0	0
1979-1997	0	0	0	0	14,983	14,983

KIOWA FLATS NORTH - *000681*

ONC Dates: Named - 1982, Last Update in 1982

Counties - WASHITA

Estimated Total Acres - 640

Production	Oil	Condensate	Total Liquids	Assoc. Gas	Natural Gas	Total Gas
1994	0	0	0	0	0	0
1995	0	0	0	0	0	0
1996	0	0	0	0	0	0
1997	0	0	0	0	0	0
1979-1997	0	357	357	0	323,229	323,229

KIOWA FLATS NW - *380951*

ONC Dates: Named - 1953, Last Update in 1980

Counties - KIOWA

Estimated Total Acres - 40

Production	Oil	Condensate	Total Liquids	Assoc. Gas	Natural Gas	Total Gas
1994	0	0	0	0	0	0
1995	0	0	0	0	0	0
1996	0	0	0	0	0	0
1997	0	0	0	0	0	0
1979-1997	0	0	0	0	0	0

KIOWA NW - *381068*

ONC Dates: Named - 1975, Last Update in 1995

Counties - PITTSBURG

Estimated Total Acres - 7,680

Production	Oil	Condensate	Total Liquids	Assoc. Gas	Natural Gas	Total Gas
1994	0	0	0	0	664,168	664,168
1995	0	0	0	0	1,223,810	1,223,810
1996	0	0	0	0	1,188,202	1,188,202
1997	0	0	0	0	1,663,008	1,663,008
1979-1997	159	395	554	0	15,207,924	15,207,924

KLINE NE - *382845*

ONC Dates: Named - 1974, Last Update in 1975

Counties - WOODWARD

Estimated Total Acres - 160

Production	Oil	Condensate	Total Liquids	Assoc. Gas	Natural Gas	Total Gas
1994	0	0	0	0	8,505	8,505
1995	0	180	180	0	5,814	5,814
1996	0	0	0	0	787	787
1997	0	0	0	0	1,814	1,814
1979-1997	125	2,425	2,550	0	195,316	195,316

Production by Field

KLONDIKE - *382858* ONC Dates: Named - 1976, Last Update in 1976

Counties - GARVIN Estimated Total Acres - 640

Production	Oil	Condensate	Total Liquids	Assoc. Gas	Natural Gas	Total Gas
1994	977	0	977	0	0	0
1995	580	0	580	0	0	0
1996	275	0	275	0	0	0
1997	0	0	0	0	0	0
1979-1997	195,127	0	195,127	18,115	174,809	192,924

KLONDIKE NORTH - *382880* ONC Dates: Named - 1978, Last Update in 1979

Counties - GARVIN Estimated Total Acres - 40

Production	Oil	Condensate	Total Liquids	Assoc. Gas	Natural Gas	Total Gas
1994	2,675	0	2,675	0	0	0
1995	2,691	0	2,691	0	0	0
1996	2,434	0	2,434	0	0	0
1997	1,245	0	1,245	0	0	0
1979-1997	120,854	0	120,854	55,976	0	55,976

KLONDIKE NW - *382889* ONC Dates: Named - 1961, Last Update in 1997

Counties - GARVIN Estimated Total Acres - 600

Production	Oil	Condensate	Total Liquids	Assoc. Gas	Natural Gas	Total Gas
1994	543	0	543	0	0	0
1995	10,922	0	10,922	12,015	0	12,015
1996	9,305	0	9,305	8,522	0	8,522
1997	3,769	0	3,769	1,936	0	1,936
1979-1997	35,608	0	35,608	22,473	0	22,473

KLONDIKE SOUTH - *382920* ONC Dates: Named - 1974, Last Update in 1974

Counties - GARVIN Estimated Total Acres - 80

Production	Oil	Condensate	Total Liquids	Assoc. Gas	Natural Gas	Total Gas
1994	777	0	777	0	0	0
1995	825	0	825	0	0	0
1996	791	0	791	0	0	0
1997	658	0	658	0	0	0
1979-1997	27,255	0	27,255	0	0	0

KLONDIKE SW - *382951* ONC Dates: Named - 1970, Last Update in 1970

Counties - GARVIN Estimated Total Acres - 40

Production	Oil	Condensate	Total Liquids	Assoc. Gas	Natural Gas	Total Gas
1994	0	0	0	0	0	0
1995	0	0	0	0	0	0
1996	0	0	0	0	0	0
1997	0	0	0	0	0	0
1979-1997	0	0	0	0	0	0

KNOWLES - *383951* ONC Dates: Named - 1990, Last Update in 1993

Counties - BEAVER Estimated Total Acres - 80

Production	Oil	Condensate	Total Liquids	Assoc. Gas	Natural Gas	Total Gas
1994	1,755	0	1,755	3,964	0	3,964
1995	0	0	0	0	0	0
1996	0	0	0	0	0	0
1997	0	0	0	0	0	0
1979-1997	42,688	8,146	50,834	80,223	37,473	117,696

KNOWLES NW - *383982* ONC Dates: Named - 1958, Last Update in 1958

Counties - BEAVER Estimated Total Acres - 40

Production	Oil	Condensate	Total Liquids	Assoc. Gas	Natural Gas	Total Gas
1994	0	0	0	0	0	0
1995	0	0	0	0	0	0
1996	0	0	0	0	0	0
1997	0	0	0	0	0	0
1979-1997	0	0	0	0	0	0

KNOWLES SOUTH - *384044* ONC Dates: Named - 1966, Last Update in 1966

Counties - BEAVER Estimated Total Acres - 40

Production	Oil	Condensate	Total Liquids	Assoc. Gas	Natural Gas	Total Gas
1994	0	0	0	0	0	0
1995	0	0	0	0	0	0
1996	0	0	0	0	0	0
1997	0	0	0	0	0	0
1979-1997	0	0	0	0	0	0

KNOWLES SW - *014247*

ONC Dates: Named - 1974, Last Update in 1992

Counties - BEAVER

Estimated Total Acres - 880

Production	Oil	Condensate	Total Liquids	Assoc. Gas	Natural Gas	Total Gas
1994	62,966	0	62,966	112,316	0	112,316
1995	38,673	0	38,673	81,141	0	81,141
1996	37,568	0	37,568	79,396	0	79,396
1997	29,905	0	29,905	50,522	9,722	60,244
1979-1997	1,021,132	0	1,021,132	1,282,357	33,432	1,315,789

KNOWLES WEST - *384075*

ONC Dates: Named - 1961, Last Update in 1993

Counties - BEAVER

Estimated Total Acres - 120

Production	Oil	Condensate	Total Liquids	Assoc. Gas	Natural Gas	Total Gas
1994	2,728	0	2,728	0	0	0
1995	2,982	0	2,982	0	0	0
1996	3,125	0	3,125	0	0	0
1997	3,354	0	3,354	0	0	0
1979-1997	25,351	0	25,351	0	0	0

KNOX - *384106*

ONC Dates: Named - 1916, Last Update in 1996

Counties - GRADY, STEPHENS

Estimated Total Acres - 16,320

Production	Oil	Condensate	Total Liquids	Assoc. Gas	Natural Gas	Total Gas
1994	489,947	141,772	631,719	3,578,582	7,230,854	10,809,436
1995	741,041	264,317	1,005,358	5,486,342	13,537,292	19,023,634
1996	1,206,831	600,290	1,807,121	5,247,850	31,914,317	37,162,167
1997	1,482,933	568,712	2,051,645	6,233,743	28,603,641	34,837,384
1979-1997	17,873,894	2,804,919	20,678,813	63,796,728	145,289,944	209,086,672

KOMALTY DISTRICT - *385563*

ONC Dates: Named - 1936, Last Update in 1962

Counties - KIOWA

Estimated Total Acres - 4,760

Production	Oil	Condensate	Total Liquids	Assoc. Gas	Natural Gas	Total Gas
1994	23,980	0	23,980	0	0	0
1995	23,623	0	23,623	0	0	0
1996	25,771	0	25,771	0	0	0
1997	22,419	0	22,419	0	0	0
1979-1997	635,736	0	635,736	5,281	140,108	145,389

KOMALTY NW - *385594*

ONC Dates: Named - 1955, Last Update in 1962

Counties - KIOWA

Estimated Total Acres - 120

Production	Oil	Condensate	Total Liquids	Assoc. Gas	Natural Gas	Total Gas
1994	257	0	257	0	0	0
1995	582	0	582	0	0	0
1996	584	0	584	0	0	0
1997	707	0	707	0	0	0
1979-1997	18,114	0	18,114	0	12,296	12,296

KOMALTY SE - *385625*

ONC Dates: Named - 1967, Last Update in 1967

Counties - KIOWA

Estimated Total Acres - 40

Production	Oil	Condensate	Total Liquids	Assoc. Gas	Natural Gas	Total Gas
1994	0	0	0	0	0	0
1995	0	0	0	0	0	0
1996	0	0	0	0	0	0
1997	0	0	0	0	0	0
1979-1997	0	0	0	0	0	0

KOMALTY WEST - *385656*

ONC Dates: Named - 1958, Last Update in 1979

Counties - KIOWA

Estimated Total Acres - 320

Production	Oil	Condensate	Total Liquids	Assoc. Gas	Natural Gas	Total Gas
1994	0	0	0	0	0	0
1995	0	0	0	0	0	0
1996	0	0	0	0	0	0
1997	0	0	0	0	0	0
1979-1997	0	0	0	0	0	0

KONAWA-DORA - *385780*

ONC Dates: Named - 1962, Last Update in 1962

Counties - SEMINOLE

Estimated Total Acres - 9,080

Production	Oil	Condensate	Total Liquids	Assoc. Gas	Natural Gas	Total Gas
1994	201,983	0	201,983	34,526	0	34,526
1995	203,050	0	203,050	23,070	0	23,070
1996	172,747	0	172,747	22,065	0	22,065
1997	171,768	0	171,768	36,478	13,521	49,999
1979-1997	4,672,874	134	4,673,008	638,126	66,958	705,084

Production by Field

KREBS SE - *014248*

ONC Dates: Named - 1991, Last Update in 1992

Counties - PITTSBURG

Estimated Total Acres - 640

Production	Oil	Condensate	Total Liquids	Assoc. Gas	Natural Gas	Total Gas
1994	0	0	0	0	0	0
1995	0	0	0	0	0	0
1996	0	0	0	0	0	0
1997	0	0	0	0	0	0
1979-1997	0	0	0	0	30,383	30,383

KREMLIN EAST - *387439*

ONC Dates: Named - 1944, Last Update in 1993

Counties - GARFIELD, GRANT

Estimated Total Acres - 11,880

Production	Oil	Condensate	Total Liquids	Assoc. Gas	Natural Gas	Total Gas
1994	129,225	711	129,936	168,464	316,755	485,219
1995	101,033	700	101,733	134,590	297,571	432,161
1996	60,125	524	60,649	131,425	228,625	360,050
1997	37,821	383	38,204	110,482	178,375	288,857
1979-1997	3,994,204	61,369	4,055,573	10,854,176	16,464,750	27,318,926

KREMLIN NORTH - *387470*

ONC Dates: Named - 1964, Last Update in 1993

Counties - GRANT

Estimated Total Acres - 880

Production	Oil	Condensate	Total Liquids	Assoc. Gas	Natural Gas	Total Gas
1994	48,263	0	48,263	36,664	0	36,664
1995	31,071	0	31,071	20,994	0	20,994
1996	25,285	0	25,285	22,037	0	22,037
1997	20,299	0	20,299	13,886	0	13,886
1979-1997	786,183	0	786,183	887,376	0	887,376

KREMLIN NW - *007612*

ONC Dates: Named - 1984, Last Update in 1997

Counties - GRANT

Estimated Total Acres - 80

Production	Oil	Condensate	Total Liquids	Assoc. Gas	Natural Gas	Total Gas
1994	1,509	0	1,509	6,060	0	6,060
1995	1,712	0	1,712	6,591	0	6,591
1996	1,135	0	1,135	4,794	0	4,794
1997	952	0	952	3,386	0	3,386
1979-1997	66,953	0	66,953	66,710	0	66,710

KREMLIN SOUTH - *000686*

ONC Dates: Named - 1982, Last Update in 1982

Counties - GARFIELD

Estimated Total Acres - 40

Production	Oil	Condensate	Total Liquids	Assoc. Gas	Natural Gas	Total Gas
1994	0	0	0	0	0	0
1995	0	0	0	0	0	0
1996	0	0	0	0	0	0
1997	0	0	0	0	0	0
1979-1997	2,854	0	2,854	0	0	0

KREMLIN SW - *387532*

ONC Dates: Named - 1971, Last Update in 1993

Counties - GARFIELD

Estimated Total Acres - 2,920

Production	Oil	Condensate	Total Liquids	Assoc. Gas	Natural Gas	Total Gas
1994	0	280	280	0	144,513	144,513
1995	0	313	313	0	129,778	129,778
1996	0	433	433	0	100,552	100,552
1997	0	143	143	0	88,109	88,109
1979-1997	92,785	9,282	102,067	101,191	3,980,401	4,081,592

KREMLIN WEST - *387563*

ONC Dates: Named - 1962, Last Update in 1993

Counties - GARFIELD

Estimated Total Acres - 2,920

Production	Oil	Condensate	Total Liquids	Assoc. Gas	Natural Gas	Total Gas
1994	48,080	0	48,080	45,901	0	45,901
1995	48,334	0	48,334	37,309	0	37,309
1996	43,249	0	43,249	13,507	0	13,507
1997	32,678	0	32,678	10,832	0	10,832
1979-1997	4,827,970	2,992	4,830,962	6,398,028	63,936	6,461,964

LADD SE - *006653*

ONC Dates: Named - 1984, Last Update in 1984

Counties - MCCLAIN

Estimated Total Acres - 80

Production	Oil	Condensate	Total Liquids	Assoc. Gas	Natural Gas	Total Gas
1994	3,074	0	3,074	0	0	0
1995	2,715	0	2,715	0	0	0
1996	2,863	0	2,863	0	0	0
1997	2,985	0	2,985	0	0	0
1979-1997	55,486	0	55,486	0	0	0

LAFFOON - *394153*

ONC Dates: Named - 1935, Last Update in 1962

Counties - LINCOLN — Estimated Total Acres - 1,360

Production	Oil	Condensate	Total Liquids	Assoc. Gas	Natural Gas	Total Gas
1994	59,848	0	59,848	7,693	57,891	65,584
1995	58,921	0	58,921	7,248	57,243	64,491
1996	57,643	0	57,643	7,772	58,043	65,815
1997	53,266	0	53,266	9,768	47,188	56,956
1979-1997	1,280,520	0	1,280,520	76,899	1,572,057	1,648,956

LAFFOON SE - *394215*

ONC Dates: Named - 1936, Last Update in 1995

Counties - OKFUSKEE — Estimated Total Acres - 5,000

Production	Oil	Condensate	Total Liquids	Assoc. Gas	Natural Gas	Total Gas
1994	23,482	0	23,482	107,019	26,772	133,791
1995	22,067	0	22,067	115,185	23,497	138,682
1996	17,267	0	17,267	100,437	19,570	120,007
1997	15,028	0	15,028	84,251	17,490	101,741
1979-1997	456,330	10,306	466,636	1,813,285	839,383	2,652,668

LAFFOON SW - *394246*

ONC Dates: Named - 1941, Last Update in 1958

Counties - LINCOLN — Estimated Total Acres - 200

Production	Oil	Condensate	Total Liquids	Assoc. Gas	Natural Gas	Total Gas
1994	0	0	0	0	0	0
1995	0	0	0	0	0	0
1996	0	0	0	0	0	0
1997	0	0	0	0	0	0
1979-1997	493	0	493	0	0	0

LAFFOON WEST - *394250*

ONC Dates: Named - 1932, Last Update in 1954

Counties - LINCOLN — Estimated Total Acres - 120

Production	Oil	Condensate	Total Liquids	Assoc. Gas	Natural Gas	Total Gas
1994	3,739	0	3,739	0	0	0
1995	4,271	0	4,271	0	0	0
1996	3,290	0	3,290	0	0	0
1997	2,885	0	2,885	0	0	0
1979-1997	45,529	0	45,529	0	0	0

LAKE BLACKWELL - *014252*

ONC Dates: Named - 1991, Last Update in 1995

Counties - PAYNE — Estimated Total Acres - 40

Production	Oil	Condensate	Total Liquids	Assoc. Gas	Natural Gas	Total Gas
1994	0	0	0	0	0	0
1995	0	0	0	0	0	0
1996	0	0	0	0	0	0
1997	0	0	0	0	0	0
1979-1997	4,234	0	4,234	14,463	0	14,463

LAKE BLACKWELL EAST - *395362*

ONC Dates: Named - 1957, Last Update in 1996

Counties - PAYNE — Estimated Total Acres - 1,480

Production	Oil	Condensate	Total Liquids	Assoc. Gas	Natural Gas	Total Gas
1994	56,902	0	56,902	53,618	0	53,618
1995	43,351	0	43,351	34,511	0	34,511
1996	33,690	0	33,690	30,557	0	30,557
1997	21,237	0	21,237	20,671	0	20,671
1979-1997	812,367	0	812,367	1,057,570	0	1,057,570

LAKE BLACKWELL NE - *011183*

ONC Dates: Named - 1982, Last Update in 1995

Counties - PAYNE — Estimated Total Acres - 680

Production	Oil	Condensate	Total Liquids	Assoc. Gas	Natural Gas	Total Gas
1994	6,050	0	6,050	6,184	0	6,184
1995	4,551	0	4,551	4,714	0	4,714
1996	5,027	0	5,027	4,028	0	4,028
1997	4,280	0	4,280	5,637	0	5,637
1979-1997	96,968	0	96,968	69,552	0	69,552

LAKE CREEK DISTRICT - *395889*

ONC Dates: Named - 1945, Last Update in 1979

Counties - GREER — Estimated Total Acres - 720

Production	Oil	Condensate	Total Liquids	Assoc. Gas	Natural Gas	Total Gas
1994	428	0	428	0	0	0
1995	234	0	234	0	0	0
1996	82	0	82	0	0	0
1997	0	0	0	0	0	0
1979-1997	16,193	0	16,193	0	0	0

LAKE CREEK NE - *395920*

ONC Dates: Named - 1966, Last Update in 1979

Counties - KIOWA — Estimated Total Acres - 200

Production	Oil	Condensate	Total Liquids	Assoc. Gas	Natural Gas	Total Gas
1994	0	0	0	0	0	0
1995	0	0	0	0	0	0
1996	0	0	0	0	0	0
1997	0	0	0	0	0	0
1979-1997	0	0	0	0	0	0

LAKE CREEK NORTH - *395951*

ONC Dates: Named - 1954, Last Update in 1954

Counties - GREER — Estimated Total Acres - 40

Production	Oil	Condensate	Total Liquids	Assoc. Gas	Natural Gas	Total Gas
1994	0	0	0	0	0	0
1995	0	0	0	0	0	0
1996	0	0	0	0	0	0
1997	0	0	0	0	0	0
1979-1997	0	0	0	0	0	0

LAKE CREEK NW - *395982*

ONC Dates: Named - 1954, Last Update in 1954

Counties - GREER — Estimated Total Acres - 40

Production	Oil	Condensate	Total Liquids	Assoc. Gas	Natural Gas	Total Gas
1994	0	0	0	0	0	0
1995	0	0	0	0	0	0
1996	0	0	0	0	0	0
1997	0	0	0	0	0	0
1979-1997	0	0	0	0	0	0

LAKE ETLING NE - *009813*

ONC Dates: Named - 1986, Last Update in 1986

Counties - CIMARRON — Estimated Total Acres - 320

Production	Oil	Condensate	Total Liquids	Assoc. Gas	Natural Gas	Total Gas
1994	0	0	0	0	0	0
1995	0	0	0	0	0	0
1996	0	0	0	0	0	0
1997	0	0	0	0	0	0
1979-1997	474	0	474	0	0	0

LAKEVIEW AIRPORT NORTH - *398941*

ONC Dates: Named - 1979, Last Update in 1995

Counties - CANADIAN — Estimated Total Acres - 440

Production	Oil	Condensate	Total Liquids	Assoc. Gas	Natural Gas	Total Gas
1994	319	0	319	0	21,246	21,246
1995	159	0	159	0	20,124	20,124
1996	307	0	307	0	20,206	20,206
1997	138	0	138	0	18,211	18,211
1979-1997	58,014	0	58,014	77,935	663,957	741,892

LAMAR EAST - *399082*

ONC Dates: Named - 1950, Last Update in 1991

Counties - HUGHES — Estimated Total Acres - 8,320

Production	Oil	Condensate	Total Liquids	Assoc. Gas	Natural Gas	Total Gas
1994	2,598	171	2,769	0	1,022,084	1,022,084
1995	5,064	279	5,343	1,826	828,823	830,649
1996	3,609	175	3,784	400	596,454	596,854
1997	5,290	286	5,576	7,955	525,006	532,961
1979-1997	17,269	15,470	32,739	10,181	10,956,228	10,966,409

LAMAR SOUTH - *399175*

ONC Dates: Named - 1965, Last Update in 1984

Counties - HUGHES — Estimated Total Acres - 160

Production	Oil	Condensate	Total Liquids	Assoc. Gas	Natural Gas	Total Gas
1994	0	0	0	0	0	0
1995	0	0	0	0	0	0
1996	0	0	0	0	0	0
1997	0	0	0	0	0	0
1979-1997	0	0	0	0	0	0

LAMBERT NORTH - *399299*

ONC Dates: Named - 1967, Last Update in 1986

Counties - ALFALFA — Estimated Total Acres - 160

Production	Oil	Condensate	Total Liquids	Assoc. Gas	Natural Gas	Total Gas
1994	0	0	0	0	0	0
1995	0	0	0	0	0	0
1996	0	0	0	0	0	0
1997	0	0	0	0	0	0
1979-1997	22,653	0	22,653	130,969	0	130,969

LAMBERT SE - *399361*

ONC Dates: Named - 1957, Last Update in 1986

Counties - ALFALFA

Estimated Total Acres - 65,280

Production	Oil	Condensate	Total Liquids	Assoc. Gas	Natural Gas	Total Gas
1994	3,517	11,957	15,474	81,604	2,064,519	2,146,123
1995	2,941	10,020	12,961	49,339	1,916,401	1,965,740
1996	1,910	10,894	12,804	39,193	1,754,161	1,793,354
1997	2,192	7,718	9,910	46,666	1,642,940	1,689,606
1979-1997	249,882	288,418	538,300	5,820,935	59,014,862	64,835,797

LAMONT EAST - *399640*

ONC Dates: Named - 1956, Last Update in 1994

Counties - GRANT

Estimated Total Acres - 2,160

Production	Oil	Condensate	Total Liquids	Assoc. Gas	Natural Gas	Total Gas
1994	20,621	0	20,621	138,001	0	138,001
1995	17,067	0	17,067	115,718	0	115,718
1996	15,208	0	15,208	94,568	0	94,568
1997	17,306	0	17,306	84,917	0	84,917
1979-1997	917,024	0	917,024	4,930,484	38,524	4,969,008

LAMONT NE - *399671*

ONC Dates: Named - 1949, Last Update in 1994

Counties - GRANT

Estimated Total Acres - 800

Production	Oil	Condensate	Total Liquids	Assoc. Gas	Natural Gas	Total Gas
1994	4,148	0	4,148	19,273	0	19,273
1995	2,633	0	2,633	11,814	0	11,814
1996	3,057	0	3,057	9,581	0	9,581
1997	1,881	0	1,881	6,545	0	6,545
1979-1997	294,185	0	294,185	877,954	0	877,954

LAMONT SE - *399702*

ONC Dates: Named - 1952, Last Update in 1994

Counties - GRANT

Estimated Total Acres - 520

Production	Oil	Condensate	Total Liquids	Assoc. Gas	Natural Gas	Total Gas
1994	742	0	742	18,655	0	18,655
1995	760	0	760	19,601	0	19,601
1996	308	0	308	14,661	0	14,661
1997	471	0	471	11,242	0	11,242
1979-1997	75,449	0	75,449	576,285	173,607	749,892

LANDON - *400353*

ONC Dates: Named - 1914, Last Update in 1947

Counties - OSAGE

Estimated Total Acres - 200

Production	Oil	Condensate	Total Liquids	Assoc. Gas	Natural Gas	Total Gas
1994	570	0	570	0	0	0
1995	1,123	0	1,123	0	0	0
1996	5,311	0	5,311	0	0	0
1997	6,067	0	6,067	0	0	0
1979-1997	222,720	0	222,720	0	0	0

LANDON DISTRICT SE - *400384*

ONC Dates: Named - 1956, Last Update in 1956

Counties - OSAGE

Estimated Total Acres - 240

Production	Oil	Condensate	Total Liquids	Assoc. Gas	Natural Gas	Total Gas
1994	0	0	0	0	0	0
1995	0	0	0	0	0	0
1996	0	0	0	0	0	0
1997	72	0	72	0	0	0
1979-1997	3,211	0	3,211	0	0	0

LANDON EAST - *400415*

ONC Dates: Named - 1974, Last Update in 1974

Counties - OSAGE

Estimated Total Acres - 160

Production	Oil	Condensate	Total Liquids	Assoc. Gas	Natural Gas	Total Gas
1994	0	0	0	0	0	0
1995	0	0	0	0	0	0
1996	0	0	0	0	0	0
1997	0	0	0	0	0	0
1979-1997	15,792	0	15,792	0	0	0

LANDON NE - *400470*

ONC Dates: Named - 1973, Last Update in 1973

Counties - OSAGE

Estimated Total Acres - 160

Production	Oil	Condensate	Total Liquids	Assoc. Gas	Natural Gas	Total Gas
1994	0	0	0	0	0	0
1995	0	0	0	0	0	0
1996	0	0	0	0	0	0
1997	0	0	0	0	0	0
1979-1997	0	0	0	0	0	0

Production by Field

LANDON NORTH - *400477*

ONC Dates: Named - 1961, Last Update in 1961

Counties - OSAGE — Estimated Total Acres - 80

Production	Oil	Condensate	Total Liquids	Assoc. Gas	Natural Gas	Total Gas
1994	773	0	773	0	0	0
1995	668	0	668	0	0	0
1996	742	0	742	0	0	0
1997	588	0	588	0	0	0
1979-1997	19,335	0	19,335	0	0	0

LANDON NW - *400508*

ONC Dates: Named - 1953, Last Update in 1958

Counties - OSAGE — Estimated Total Acres - 1,080

Production	Oil	Condensate	Total Liquids	Assoc. Gas	Natural Gas	Total Gas
1994	2,418	0	2,418	0	0	0
1995	2,030	0	2,030	0	0	0
1996	2,233	0	2,233	0	0	0
1997	4,719	0	4,719	0	0	0
1979-1997	96,129	0	96,129	0	208,602	208,602

LANDON SW - *400601*

ONC Dates: Named - 1956, Last Update in 1956

Counties - OSAGE — Estimated Total Acres - 40

Production	Oil	Condensate	Total Liquids	Assoc. Gas	Natural Gas	Total Gas
1994	54	0	54	0	6,704	6,704
1995	0	0	0	0	656	656
1996	96	0	96	0	10,924	10,924
1997	94	0	94	0	23,484	23,484
1979-1997	1,270	0	1,270	0	275,778	275,778

LANDON WEST - *400638*

ONC Dates: Named - 1973, Last Update in 1973

Counties - OSAGE — Estimated Total Acres - 160

Production	Oil	Condensate	Total Liquids	Assoc. Gas	Natural Gas	Total Gas
1994	2,935	0	2,935	0	0	0
1995	2,993	0	2,993	0	0	0
1996	2,720	0	2,720	0	0	0
1997	2,762	0	2,762	0	0	0
1979-1997	41,711	0	41,711	6,654	77,854	84,508

LANGSTON - *401407*

ONC Dates: Named - 1934, Last Update in 1979

Counties - LOGAN — Estimated Total Acres - 680

Production	Oil	Condensate	Total Liquids	Assoc. Gas	Natural Gas	Total Gas
1994	2,251	0	2,251	0	0	0
1995	3,052	0	3,052	0	0	0
1996	2,195	0	2,195	0	13,912	13,912
1997	3,346	0	3,346	0	39,498	39,498
1979-1997	75,000	0	75,000	0	53,410	53,410

LANGSTON NW - *401531*

ONC Dates: Named - 1981, Last Update in 1984

Counties - LOGAN — Estimated Total Acres - 560

Production	Oil	Condensate	Total Liquids	Assoc. Gas	Natural Gas	Total Gas
1994	2,453	0	2,453	4,486	0	4,486
1995	3,978	0	3,978	5,800	0	5,800
1996	10,657	0	10,657	4,120	0	4,120
1997	14,745	0	14,745	1,983	0	1,983
1979-1997	275,796	0	275,796	580,425	0	580,425

LANGSTON SOUTH - *401562*

ONC Dates: Named - 1935, Last Update in 1995

Counties - LOGAN — Estimated Total Acres - 1,800

Production	Oil	Condensate	Total Liquids	Assoc. Gas	Natural Gas	Total Gas
1994	13,589	0	13,589	0	0	0
1995	12,718	0	12,718	0	0	0
1996	11,120	0	11,120	0	0	0
1997	8,868	0	8,868	0	0	0
1979-1997	534,213	1,435	535,648	59,103	163,052	222,155

LANGSTON SW - *000695*

ONC Dates: Named - 1981, Last Update in 1982

Counties - LOGAN — Estimated Total Acres - 80

Production	Oil	Condensate	Total Liquids	Assoc. Gas	Natural Gas	Total Gas
1994	0	0	0	0	0	0
1995	0	0	0	0	0	0
1996	0	0	0	0	0	0
1997	0	0	0	0	0	0
1979-1997	0	1,597	1,597	0	2,503	2,503

LANGSTON TOWNSITE SW - *004428* ONC Dates: Named - 1983, Last Update in 1983

Counties - LOGAN Estimated Total Acres - 40

Production	Oil	Condensate	Total Liquids	Assoc. Gas	Natural Gas	Total Gas
1994	0	0	0	0	0	0
1995	0	0	0	0	0	0
1996	0	0	0	0	0	0
1997	0	0	0	0	0	0
1979-1997	1,388	0	1,388	0	0	0

LANGSTON WEST - *401593* ONC Dates: Named - 1950, Last Update in 1984

Counties - LOGAN, PAYNE Estimated Total Acres - 4,040

Production	Oil	Condensate	Total Liquids	Assoc. Gas	Natural Gas	Total Gas
1994	30,438	0	30,438	47,832	0	47,832
1995	25,000	0	25,000	55,424	0	55,424
1996	22,090	0	22,090	44,276	3,205	47,481
1997	18,260	375	18,635	43,652	8,757	52,409
1979-1997	1,521,642	2,980	1,524,622	4,279,491	11,962	4,291,453

LAUDERDALE - *403794* ONC Dates: Named - 1915, Last Update in 1996

Counties - OSAGE, PAWNEE Estimated Total Acres - 8,440

Production	Oil	Condensate	Total Liquids	Assoc. Gas	Natural Gas	Total Gas
1994	93,407	0	93,407	37,690	19,435	57,125
1995	91,083	0	91,083	30,309	4,895	35,204
1996	82,472	0	82,472	19,279	0	19,279
1997	72,848	0	72,848	18,458	0	18,458
1979-1997	1,911,041	0	1,911,041	492,542	483,857	976,399

LAUDERDALE SE - *403825* ONC Dates: Named - 1954, Last Update in 1996

Counties - PAWNEE Estimated Total Acres - 280

Production	Oil	Condensate	Total Liquids	Assoc. Gas	Natural Gas	Total Gas
1994	0	0	0	0	0	0
1995	0	0	0	0	0	0
1996	0	0	0	0	0	0
1997	0	0	0	0	0	0
1979-1997	0	0	0	0	0	0

LAVERNE - *404507* ONC Dates: Named - 1956, Last Update in 1961

Counties - HARPER Estimated Total Acres - 80

Production	Oil	Condensate	Total Liquids	Assoc. Gas	Natural Gas	Total Gas
1994	0	0	0	0	0	0
1995	0	0	0	0	0	0
1996	0	0	0	0	0	0
1997	0	0	0	0	0	0
1979-1997	0	0	0	0	0	0

LAVERNE SOUTH - *404724* ONC Dates: Named - 1959, Last Update in 1961

Counties - HARPER Estimated Total Acres - 240

Production	Oil	Condensate	Total Liquids	Assoc. Gas	Natural Gas	Total Gas
1994	0	0	0	0	0	0
1995	0	0	0	0	0	0
1996	0	0	0	0	0	0
1997	0	0	0	0	0	0
1979-1997	0	0	0	0	0	0

LAVERNE SW - *404755* ONC Dates: Named - 1958, Last Update in 1960

Counties - HARPER Estimated Total Acres - 40

Production	Oil	Condensate	Total Liquids	Assoc. Gas	Natural Gas	Total Gas
1994	0	0	0	0	0	0
1995	0	0	0	0	0	0
1996	0	0	0	0	0	0
1997	0	0	0	0	0	0
1979-1997	0	0	0	0	0	0

LAVERTY NW - *010787* ONC Dates: Named - 1985, Last Update in 1986

Counties - CADDO Estimated Total Acres - 640

Production	Oil	Condensate	Total Liquids	Assoc. Gas	Natural Gas	Total Gas
1994	20,476	0	20,476	0	40,162	40,162
1995	13,064	0	13,064	0	2,542	2,542
1996	8,908	0	8,908	0	0	0
1997	8,431	0	8,431	0	645	645
1979-1997	135,187	65,137	200,324	0	4,115,536	4,115,536

LAWRIE SE - 405424

ONC Dates: Named - 1981, Last Update in 1981

Counties - LOGAN — Estimated Total Acres - 80

Production	Oil	Condensate	Total Liquids	Assoc. Gas	Natural Gas	Total Gas
1994	0	0	0	0	0	0
1995	0	0	0	0	0	0
1996	0	0	0	0	0	0
1997	0	0	0	0	0	0
1979-1997	2,924	0	2,924	85,021	0	85,021

LAWRIE SW - 405430

ONC Dates: Named - 1973, Last Update in 1991

Counties - LOGAN — Estimated Total Acres - 560

Production	Oil	Condensate	Total Liquids	Assoc. Gas	Natural Gas	Total Gas
1994	0	0	0	0	0	0
1995	612	0	612	0	0	0
1996	0	0	0	0	0	0
1997	154	0	154	0	0	0
1979-1997	86,855	0	86,855	180,802	24,660	205,462

LAWRIE WEST - 405437

ONC Dates: Named - 1951, Last Update in 1991

Counties - LOGAN — Estimated Total Acres - 6,800

Production	Oil	Condensate	Total Liquids	Assoc. Gas	Natural Gas	Total Gas
1994	35,859	1,142	37,001	197,719	41,266	238,985
1995	29,920	983	30,903	160,595	26,186	186,781
1996	28,529	798	29,327	136,601	46,635	183,236
1997	19,206	977	20,183	135,219	95,956	231,175
1979-1997	1,333,680	18,506	1,352,186	6,797,487	2,398,693	9,196,180

LAWTON DISTRICT - 405623

ONC Dates: Named - 1947, Last Update in 1947

Counties - COMANCHE — Estimated Total Acres - 2,040

Production	Oil	Condensate	Total Liquids	Assoc. Gas	Natural Gas	Total Gas
1994	11,873	0	11,873	6,408	4,057	10,465
1995	9,991	0	9,991	4,881	0	4,881
1996	10,151	0	10,151	0	0	0
1997	9,548	0	9,548	0	0	0
1979-1997	391,738	0	391,738	246,952	19,994	266,946

LEEDEY - 407941

ONC Dates: Named - 1970, Last Update in 1978

Counties - DEWEY — Estimated Total Acres - 3,840

Production	Oil	Condensate	Total Liquids	Assoc. Gas	Natural Gas	Total Gas
1994	0	5,261	5,261	0	859,623	859,623
1995	0	4,499	4,499	0	850,094	850,094
1996	1,830	2,057	3,887	0	794,801	794,801
1997	0	3,396	3,396	0	644,336	644,336
1979-1997	19,642	147,394	167,036	0	13,832,012	13,832,012

LEEDEY SE - 407949

ONC Dates: Named - 1980, Last Update in 1987

Counties - DEWEY — Estimated Total Acres - 2,560

Production	Oil	Condensate	Total Liquids	Assoc. Gas	Natural Gas	Total Gas
1994	0	1,703	1,703	0	141,231	141,231
1995	0	1,635	1,635	0	82,689	82,689
1996	0	1,041	1,041	0	54,452	54,452
1997	0	674	674	0	45,500	45,500
1979-1997	1,353	20,328	21,681	0	4,024,929	4,024,929

LEES SPRING - 408003

ONC Dates: Named - 1957, Last Update in 1988

Counties - PONTOTOC — Estimated Total Acres - 160

Production	Oil	Condensate	Total Liquids	Assoc. Gas	Natural Gas	Total Gas
1994	0	0	0	0	0	0
1995	0	0	0	0	0	0
1996	0	0	0	0	0	0
1997	0	0	0	0	0	0
1979-1997	26,103	0	26,103	0	0	0

LEES SPRING EAST - 408034

ONC Dates: Named - 1952, Last Update in 1988

Counties - PONTOTOC — Estimated Total Acres - 680

Production	Oil	Condensate	Total Liquids	Assoc. Gas	Natural Gas	Total Gas
1994	3,053	0	3,053	0	0	0
1995	3,503	0	3,503	0	0	0
1996	5,343	0	5,343	0	0	0
1997	4,564	0	4,564	0	0	0
1979-1997	142,497	0	142,497	0	0	0

LEGAL SW - *408452*

ONC Dates: Named - 1977, Last Update in 1988

Counties - COAL

Estimated Total Acres - 160

Production	Oil	Condensate	Total Liquids	Assoc. Gas	Natural Gas	Total Gas
1994	0	0	0	0	0	0
1995	0	0	0	0	0	0
1996	0	0	0	0	0	0
1997	0	0	0	0	0	0
1979-1997	0	0	0	0	58,002	58,002

LEHIGH EAST - *408535*

ONC Dates: Named - 1977, Last Update in 1988

Counties - COAL

Estimated Total Acres - 160

Production	Oil	Condensate	Total Liquids	Assoc. Gas	Natural Gas	Total Gas
1994	0	0	0	0	0	0
1995	0	0	0	0	0	0
1996	0	0	0	0	0	0
1997	0	0	0	0	0	0
1979-1997	0	0	0	0	15,865	15,865

LEHIGH SW - *408571*

ONC Dates: Named - 1977, Last Update in 1986

Counties - ATOKA

Estimated Total Acres - 640

Production	Oil	Condensate	Total Liquids	Assoc. Gas	Natural Gas	Total Gas
1994	0	0	0	0	34,178	34,178
1995	0	0	0	0	10,894	10,894
1996	0	0	0	0	28,785	28,785
1997	0	0	0	0	29,982	29,982
1979-1997	0	0	0	0	287,294	287,294

LEIRLE - *409088*

ONC Dates: Named - 1971, Last Update in 1972

Counties - BEAVER

Estimated Total Acres - 160

Production	Oil	Condensate	Total Liquids	Assoc. Gas	Natural Gas	Total Gas
1994	0	0	0	0	0	0
1995	0	0	0	0	0	0
1996	0	0	0	0	0	0
1997	0	0	0	0	0	0
1979-1997	0	0	0	0	0	0

LELA NE - *009620*

ONC Dates: Named - 1985, Last Update in 1996

Counties - PAWNEE

Estimated Total Acres - 120

Production	Oil	Condensate	Total Liquids	Assoc. Gas	Natural Gas	Total Gas
1994	0	0	0	0	0	0
1995	0	0	0	0	0	0
1996	0	0	0	0	0	0
1997	0	0	0	0	0	0
1979-1997	34,126	0	34,126	0	0	0

LELA NORTH - *409329*

ONC Dates: Named - 1978, Last Update in 1978

Counties - NOBLE

Estimated Total Acres - 40

Production	Oil	Condensate	Total Liquids	Assoc. Gas	Natural Gas	Total Gas
1994	0	0	0	0	0	0
1995	0	0	0	0	0	0
1996	0	0	0	0	0	0
1997	0	0	0	0	0	0
1979-1997	175	0	175	0	0	0

LELA SE - *409336*

ONC Dates: Named - 1964, Last Update in 1996

Counties - PAWNEE

Estimated Total Acres - 40

Production	Oil	Condensate	Total Liquids	Assoc. Gas	Natural Gas	Total Gas
1994	0	0	0	0	0	0
1995	0	0	0	0	0	0
1996	0	0	0	0	0	0
1997	0	0	0	0	0	0
1979-1997	0	0	0	0	0	0

LELIAETTA SE - *409429*

ONC Dates: Named - 1949, Last Update in 1949

Counties - WAGONER

Estimated Total Acres - 40

Production	Oil	Condensate	Total Liquids	Assoc. Gas	Natural Gas	Total Gas
1994	0	0	0	0	0	0
1995	0	0	0	0	0	0
1996	0	0	0	0	0	0
1997	0	0	0	0	0	0
1979-1997	0	0	0	0	0	0

Production by Field

LENAPAH - *409956*

ONC Dates: Named - 1904, Last Update in 1941

Counties - NOWATA

Estimated Total Acres - 3,200

Production	Oil	Condensate	Total Liquids	Assoc. Gas	Natural Gas	Total Gas
1994	521	0	521	0	0	0
1995	1,923	0	1,923	0	0	0
1996	5,139	0	5,139	0	2,485	2,485
1997	5,079	0	5,079	0	58,855	58,855
1979-1997	105,894	0	105,894	0	89,753	89,753

LENNA - *XX0211*

ONC Dates: Named - 1998, Last Update in 1998

Counties - MCINTOSH

Estimated Total Acres - 160

Production	Oil	Condensate	Total Liquids	Assoc. Gas	Natural Gas	Total Gas
1994	0	0	0	0	0	0
1995	0	0	0	0	0	0
1996	0	0	0	0	0	0
1997	0	0	0	0	6,344	6,344
1979-1997	0	0	0	0	6,344	6,344

LENNA WEST - *XX0205*

ONC Dates: Named - 1996, Last Update in 1998

Counties - MCINTOSH

Estimated Total Acres - 240

Production	Oil	Condensate	Total Liquids	Assoc. Gas	Natural Gas	Total Gas
1994	0	0	0	0	0	0
1995	0	0	0	0	0	0
1996	0	0	0	0	0	0
1997	0	0	0	0	21,032	21,032
1979-1997	0	0	0	0	21,032	21,032

LEON NORTH - *410545*

ONC Dates: Named - 1952, Last Update in 1997

Counties - LOVE

Estimated Total Acres - 1,640

Production	Oil	Condensate	Total Liquids	Assoc. Gas	Natural Gas	Total Gas
1994	42,806	0	42,806	0	0	0
1995	38,937	0	38,937	0	0	0
1996	33,866	0	33,866	0	0	0
1997	26,416	0	26,416	0	0	0
1979-1997	1,276,372	0	1,276,372	0	0	0

LEON NW - *410576*

ONC Dates: Named - 1971, Last Update in 1997

Counties - LOVE

Estimated Total Acres - 480

Production	Oil	Condensate	Total Liquids	Assoc. Gas	Natural Gas	Total Gas
1994	7,224	0	7,224	0	0	0
1995	7,896	0	7,896	0	0	0
1996	5,683	0	5,683	0	0	0
1997	5,482	0	5,482	0	0	0
1979-1997	269,127	0	269,127	0	0	0

LEON SOUTH - *XX0200*

ONC Dates: Named - 1996, Last Update in 1997

Counties - LOVE

Estimated Total Acres - 40

Production	Oil	Condensate	Total Liquids	Assoc. Gas	Natural Gas	Total Gas
1994	0	0	0	0	0	0
1995	0	0	0	0	0	0
1996	164	0	164	0	0	0
1997	658	0	658	0	0	0
1979-1997	822	0	822	0	0	0

LEONEL SE - *410880*

ONC Dates: Named - 1974, Last Update in 1994

Counties - BLAINE, DEWEY

Estimated Total Acres - 2,400

Production	Oil	Condensate	Total Liquids	Assoc. Gas	Natural Gas	Total Gas
1994	0	4,170	4,170	0	968,474	968,474
1995	19,383	3,227	22,610	134,449	688,585	823,034
1996	20,361	2,284	22,645	296,230	376,597	672,827
1997	15,187	1,073	16,260	619,991	283,933	903,924
1979-1997	95,247	316,240	411,487	1,096,448	24,700,821	25,797,269

LETITIA EAST - *000698*

ONC Dates: Named - 1982, Last Update in 1982

Counties - COMANCHE

Estimated Total Acres - 40

Production	Oil	Condensate	Total Liquids	Assoc. Gas	Natural Gas	Total Gas
1994	962	0	962	0	0	0
1995	1,003	0	1,003	0	0	0
1996	560	0	560	0	0	0
1997	864	0	864	0	0	0
1979-1997	26,132	0	26,132	0	0	0

LETITIA SE - *411661*

ONC Dates: Named - 1963, Last Update in 1963

Counties - COMANCHE

Estimated Total Acres - 320

Production	Oil	Condensate	Total Liquids	Assoc. Gas	Natural Gas	Total Gas
1994	0	0	0	0	0	0
1995	0	0	0	0	0	0
1996	0	0	0	0	0	0
1997	0	0	0	0	0	0
1979-1997	0	0	0	0	0	0

LEWIS - *411940*

ONC Dates: Named - 1944, Last Update in 1963

Counties - GARVIN

Estimated Total Acres - 1,760

Production	Oil	Condensate	Total Liquids	Assoc. Gas	Natural Gas	Total Gas
1994	58,625	0	58,625	0	0	0
1995	37,942	0	37,942	0	0	0
1996	29,656	0	29,656	0	0	0
1997	24,095	0	24,095	0	0	0
1979-1997	600,385	0	600,385	1,529	13,047	14,576

LEWIS NE - *412002*

ONC Dates: Named - 1938, Last Update in 1959

Counties - GARVIN

Estimated Total Acres - 280

Production	Oil	Condensate	Total Liquids	Assoc. Gas	Natural Gas	Total Gas
1994	937	0	937	0	0	0
1995	1,854	0	1,854	0	0	0
1996	3,341	0	3,341	0	0	0
1997	2,153	0	2,153	0	0	0
1979-1997	62,494	0	62,494	0	1,861	1,861

LEWIS NORTH - *412033*

ONC Dates: Named - 1970, Last Update in 1970

Counties - GARVIN

Estimated Total Acres - 40

Production	Oil	Condensate	Total Liquids	Assoc. Gas	Natural Gas	Total Gas
1994	0	0	0	0	0	0
1995	0	0	0	0	0	0
1996	0	0	0	0	0	0
1997	0	0	0	0	0	0
1979-1997	0	0	0	0	0	0

LEWIS SE - *412095*

ONC Dates: Named - 1968, Last Update in 1969

Counties - GARVIN

Estimated Total Acres - 520

Production	Oil	Condensate	Total Liquids	Assoc. Gas	Natural Gas	Total Gas
1994	2,576	0	2,576	0	0	0
1995	2,360	0	2,360	0	0	0
1996	2,649	0	2,649	0	0	0
1997	2,884	0	2,884	0	0	0
1979-1997	64,718	0	64,718	0	0	0

LEXINGTON EAST - *412591*

ONC Dates: Named - 1965, Last Update in 1981

Counties - CLEVELAND

Estimated Total Acres - 80

Production	Oil	Condensate	Total Liquids	Assoc. Gas	Natural Gas	Total Gas
1994	0	0	0	0	0	0
1995	0	0	0	0	0	0
1996	0	0	0	0	0	0
1997	0	0	0	0	0	0
1979-1997	0	0	0	0	0	0

LEXINGTON NE - *412622*

ONC Dates: Named - 1949, Last Update in 1981

Counties - CLEVELAND

Estimated Total Acres - 160

Production	Oil	Condensate	Total Liquids	Assoc. Gas	Natural Gas	Total Gas
1994	0	0	0	0	0	0
1995	0	0	0	0	0	0
1996	0	0	0	0	0	0
1997	0	0	0	0	0	0
1979-1997	0	0	0	0	0	0

LEXINGTON SE - *412763*

ONC Dates: Named - 1979, Last Update in 1981

Counties - CLEVELAND

Estimated Total Acres - 1,120

Production	Oil	Condensate	Total Liquids	Assoc. Gas	Natural Gas	Total Gas
1994	5,901	0	5,901	0	0	0
1995	4,003	0	4,003	0	0	0
1996	3,698	0	3,698	0	0	0
1997	1,827	0	1,827	0	0	0
1979-1997	323,498	0	323,498	0	0	0

LEXINGTON SOUTH - *412668* ONC Dates: Named - 1978, Last Update in 1998

Counties - CLEVELAND Estimated Total Acres - 160

Production	Oil	Condensate	Total Liquids	Assoc. Gas	Natural Gas	Total Gas
1994	0	0	0	0	0	0
1995	0	0	0	0	0	0
1996	0	0	0	0	0	0
1997	0	0	0	0	0	0
1979-1997	212,293	0	212,293	0	0	0

LIBBIE SOUTH - *412759* ONC Dates: Named - 1979, Last Update in 1990

Counties - CADDO Estimated Total Acres - 1,280

Production	Oil	Condensate	Total Liquids	Assoc. Gas	Natural Gas	Total Gas
1994	3,320	0	3,320	0	0	0
1995	2,753	0	2,753	0	0	0
1996	2,447	0	2,447	0	0	0
1997	2,292	0	2,292	0	0	0
1979-1997	34,272	0	34,272	0	226,653	226,653

LIBERAL SE - *413080* ONC Dates: Named - 1953, Last Update in 1957

Counties - BEAVER Estimated Total Acres - 640

Production	Oil	Condensate	Total Liquids	Assoc. Gas	Natural Gas	Total Gas
1994	0	0	0	0	0	0
1995	0	0	0	0	0	0
1996	0	0	0	0	0	0
1997	0	0	0	0	0	0
1979-1997	0	0	0	0	0	0

LIBERAL SW - *413111* ONC Dates: Named - 1964, Last Update in 1964

Counties - TEXAS Estimated Total Acres - 640

Production	Oil	Condensate	Total Liquids	Assoc. Gas	Natural Gas	Total Gas
1994	0	1,635	1,635	0	9,943	9,943
1995	0	1,243	1,243	0	9,872	9,872
1996	0	1,219	1,219	0	8,140	8,140
1997	0	798	798	0	5,165	5,165
1979-1997	331	10,536	10,867	0	346,859	346,859

LIBERTY - *413142* ONC Dates: Named - 1942, Last Update in 1995

Counties - NOBLE Estimated Total Acres - 200

Production	Oil	Condensate	Total Liquids	Assoc. Gas	Natural Gas	Total Gas
1994	313	0	313	0	0	0
1995	0	0	0	0	0	0
1996	0	0	0	0	0	0
1997	0	0	0	0	0	0
1979-1997	31,633	0	31,633	3,599	0	3,599

LIBERTY EAST - *413204* ONC Dates: Named - 1942, Last Update in 1995

Counties - NOBLE Estimated Total Acres - 80

Production	Oil	Condensate	Total Liquids	Assoc. Gas	Natural Gas	Total Gas
1994	0	0	0	0	0	0
1995	0	0	0	0	0	0
1996	0	0	0	0	0	0
1997	0	0	0	0	0	0
1979-1997	0	0	0	0	0	0

LIBERTY HILL SW - *413266* ONC Dates: Named - 1967, Last Update in 1991

Counties - POTTAWATOMIE Estimated Total Acres - 160

Production	Oil	Condensate	Total Liquids	Assoc. Gas	Natural Gas	Total Gas
1994	477	0	477	0	0	0
1995	479	0	479	0	0	0
1996	465	0	465	0	0	0
1997	295	0	295	0	0	0
1979-1997	38,963	0	38,963	0	0	0

LIBERTY HILL WEST - *413297* ONC Dates: Named - 1943, Last Update in 1949

Counties - POTTAWATOMIE Estimated Total Acres - 40

Production	Oil	Condensate	Total Liquids	Assoc. Gas	Natural Gas	Total Gas
1994	0	0	0	0	0	0
1995	0	0	0	0	0	0
1996	0	0	0	0	0	0
1997	0	0	0	0	0	0
1979-1997	0	0	0	0	0	0

LIBERTY NE - *413359*

ONC Dates: Named - 1965, Last Update in 1995

Counties - NOBLE

Estimated Total Acres - 280

Production	Oil	Condensate	Total Liquids	Assoc. Gas	Natural Gas	Total Gas
1994	0	0	0	0	0	0
1995	0	0	0	0	0	0
1996	0	0	0	0	0	0
1997	0	0	0	0	0	0
1979-1997	7,446	0	7,446	0	0	0

LIBERTY NORTH - *413390*

ONC Dates: Named - 1953, Last Update in 1995

Counties - NOBLE

Estimated Total Acres - 40

Production	Oil	Condensate	Total Liquids	Assoc. Gas	Natural Gas	Total Gas
1994	0	0	0	0	0	0
1995	0	0	0	0	0	0
1996	0	0	0	0	0	0
1997	0	0	0	0	0	0
1979-1997	0	0	0	0	0	0

LIMESTONE GAP - *414258*

ONC Dates: Named - 1962, Last Update in 1964

Counties - ATOKA

Estimated Total Acres - 40

Production	Oil	Condensate	Total Liquids	Assoc. Gas	Natural Gas	Total Gas
1994	0	0	0	0	0	0
1995	0	0	0	0	0	0
1996	0	0	0	0	0	0
1997	0	0	0	0	0	0
1979-1997	0	0	0	0	0	0

LINCREEK DISTRICT - *414754*

ONC Dates: Named - 1956, Last Update in 1956

Counties - CREEK, LINCOLN

Estimated Total Acres - 760

Production	Oil	Condensate	Total Liquids	Assoc. Gas	Natural Gas	Total Gas
1994	0	0	0	0	122,363	122,363
1995	0	0	0	0	88,494	88,494
1996	0	0	0	0	83,555	83,555
1997	0	0	0	0	70,736	70,736
1979-1997	396	0	396	58,427	2,188,773	2,247,200

LINDSAY RIDGE NORTH - *415498*

ONC Dates: Named - 1961, Last Update in 1995

Counties - MCCLAIN

Estimated Total Acres - 600

Production	Oil	Condensate	Total Liquids	Assoc. Gas	Natural Gas	Total Gas
1994	10,360	0	10,360	28,827	0	28,827
1995	12,137	0	12,137	32,406	0	32,406
1996	8,999	0	8,999	36,719	0	36,719
1997	8,013	0	8,013	49,684	0	49,684
1979-1997	127,219	0	127,219	852,500	0	852,500

LITTLE AXE - *417575*

ONC Dates: Named - 1967, Last Update in 1995

Counties - CLEVELAND

Estimated Total Acres - 480

Production	Oil	Condensate	Total Liquids	Assoc. Gas	Natural Gas	Total Gas
1994	7,506	0	7,506	21,028	0	21,028
1995	7,410	0	7,410	15,887	0	15,887
1996	5,965	0	5,965	8,744	0	8,744
1997	6,117	0	6,117	5,699	0	5,699
1979-1997	368,438	0	368,438	503,348	0	503,348

LITTLE AXE NORTH - *008786*

ONC Dates: Named - 1984, Last Update in 1985

Counties - CLEVELAND

Estimated Total Acres - 80

Production	Oil	Condensate	Total Liquids	Assoc. Gas	Natural Gas	Total Gas
1994	0	0	0	0	0	0
1995	0	0	0	0	0	0
1996	0	0	0	0	0	0
1997	0	0	0	0	0	0
1979-1997	35,997	0	35,997	0	0	0

LITTLE AXE NW - *417606*

ONC Dates: Named - 1961, Last Update in 1961

Counties - CLEVELAND

Estimated Total Acres - 40

Production	Oil	Condensate	Total Liquids	Assoc. Gas	Natural Gas	Total Gas
1994	0	0	0	0	0	0
1995	0	0	0	0	0	0
1996	0	0	0	0	0	0
1997	0	0	0	0	0	0
1979-1997	0	0	0	0	0	0

LITTLE AXE SE - *417637*

ONC Dates: Named - 1968, Last Update in 1995

Counties - CLEVELAND — Estimated Total Acres - 320

Production	Oil	Condensate	Total Liquids	Assoc. Gas	Natural Gas	Total Gas
1994	982	0	982	0	0	0
1995	1,018	0	1,018	0	0	0
1996	1,026	0	1,026	0	0	0
1997	1,503	0	1,503	0	0	0
1979-1997	25,138	0	25,138	0	0	0

LITTLE NW - *011191*

ONC Dates: Named - 1954, Last Update in 1995

Counties - SEMINOLE — Estimated Total Acres - 240

Production	Oil	Condensate	Total Liquids	Assoc. Gas	Natural Gas	Total Gas
1994	5,175	0	5,175	0	0	0
1995	4,343	0	4,343	0	0	0
1996	3,810	0	3,810	0	0	0
1997	4,476	0	4,476	0	0	0
1979-1997	130,717	0	130,717	0	0	0

LITTLE RIVER - *419218*

ONC Dates: Named - 1927, Last Update in 1966

Counties - SEMINOLE — Estimated Total Acres - 7,440

Production	Oil	Condensate	Total Liquids	Assoc. Gas	Natural Gas	Total Gas
1994	164,632	0	164,632	0	57,957	57,957
1995	154,735	0	154,735	0	35,570	35,570
1996	166,430	0	166,430	0	33,491	33,491
1997	197,830	0	197,830	0	30,657	30,657
1979-1997	4,034,894	0	4,034,894	95,174	2,349,298	2,444,472

LITTLE RIVER EAST - *419249*

ONC Dates: Named - 1928, Last Update in 1963

Counties - SEMINOLE — Estimated Total Acres - 2,000

Production	Oil	Condensate	Total Liquids	Assoc. Gas	Natural Gas	Total Gas
1994	23,219	0	23,219	0	0	0
1995	21,999	0	21,999	0	0	0
1996	21,315	0	21,315	0	0	0
1997	18,084	0	18,084	0	0	0
1979-1997	991,775	0	991,775	303,180	78,744	381,924

LITTLE RIVER WEST - *419373*

ONC Dates: Named - 1939, Last Update in 1945

Counties - SEMINOLE — Estimated Total Acres - 440

Production	Oil	Condensate	Total Liquids	Assoc. Gas	Natural Gas	Total Gas
1994	0	0	0	0	0	0
1995	0	0	0	0	0	0
1996	0	0	0	0	0	0
1997	0	0	0	0	0	0
1979-1997	32,892	0	32,892	0	0	0

LITTLE ROCK SW - *419435*

ONC Dates: Named - 1941, Last Update in 1965

Counties - LINCOLN — Estimated Total Acres - 240

Production	Oil	Condensate	Total Liquids	Assoc. Gas	Natural Gas	Total Gas
1994	5,784	0	5,784	0	0	0
1995	6,267	0	6,267	0	0	0
1996	6,768	0	6,768	0	0	0
1997	6,937	0	6,937	0	0	0
1979-1997	217,699	0	217,699	0	0	0

LITTLE WEST - *419900*

ONC Dates: Named - 1953, Last Update in 1955

Counties - SEMINOLE — Estimated Total Acres - 120

Production	Oil	Condensate	Total Liquids	Assoc. Gas	Natural Gas	Total Gas
1994	0	0	0	0	0	0
1995	0	0	0	0	0	0
1996	0	0	0	0	0	0
1997	0	0	0	0	0	0
1979-1997	0	0	0	0	0	0

LOCKRIDGE EAST - *421823*

ONC Dates: Named - 1953, Last Update in 1991

Counties - LOGAN — Estimated Total Acres - 200

Production	Oil	Condensate	Total Liquids	Assoc. Gas	Natural Gas	Total Gas
1994	1,351	0	1,351	68,693	0	68,693
1995	1,312	0	1,312	64,596	0	64,596
1996	792	0	792	64,747	0	64,747
1997	847	0	847	61,774	0	61,774
1979-1997	26,924	0	26,924	1,425,466	0	1,425,466

LOCKRIDGE SW - *421916*

ONC Dates: Named - 1968, Last Update in 1991

Counties - CANADIAN — Estimated Total Acres - 40

Production	Oil	Condensate	Total Liquids	Assoc. Gas	Natural Gas	Total Gas
1994	0	0	0	0	0	0
1995	0	0	0	0	0	0
1996	0	0	0	0	0	0
1997	0	0	0	0	0	0
1979-1997	1,317	0	1,317	0	0	0

LOCO DISTRICT - *422040*

ONC Dates: Named - 1955, Last Update in 1955

Counties - JEFFERSON, STEPHENS — Estimated Total Acres - 9,080

Production	Oil	Condensate	Total Liquids	Assoc. Gas	Natural Gas	Total Gas
1994	246,062	0	246,062	0	12,086	12,086
1995	227,916	0	227,916	0	8,816	8,816
1996	214,188	0	214,188	932	28,028	28,960
1997	220,456	0	220,456	7,472	60,591	68,063
1979-1997	6,811,622	49,271	6,860,893	386,705	238,803	625,508

LOCO NORTH - *422133*

ONC Dates: Named - 1957, Last Update in 1958

Counties - STEPHENS — Estimated Total Acres - 280

Production	Oil	Condensate	Total Liquids	Assoc. Gas	Natural Gas	Total Gas
1994	2,751	0	2,751	0	0	0
1995	3,447	0	3,447	0	0	0
1996	2,831	0	2,831	0	0	0
1997	2,759	0	2,759	0	0	0
1979-1997	41,362	0	41,362	0	0	0

LOGAN NE - *422877*

ONC Dates: Named - 1962, Last Update in 1962

Counties - BEAVER — Estimated Total Acres - 40

Production	Oil	Condensate	Total Liquids	Assoc. Gas	Natural Gas	Total Gas
1994	0	0	0	0	0	0
1995	0	0	0	0	0	0
1996	0	0	0	0	0	0
1997	0	0	0	0	0	0
1979-1997	0	0	0	0	0	0

LOGAN NW - *422939*

ONC Dates: Named - 1967, Last Update in 1967

Counties - BEAVER — Estimated Total Acres - 40

Production	Oil	Condensate	Total Liquids	Assoc. Gas	Natural Gas	Total Gas
1994	0	0	0	0	0	0
1995	0	0	0	0	0	0
1996	0	0	0	0	0	0
1997	0	0	0	0	0	0
1979-1997	0	0	0	0	0	0

LOGAN SOUTH - *423001*

ONC Dates: Named - 1958, Last Update in 1993

Counties - BEAVER — Estimated Total Acres - 18,320

Production	Oil	Condensate	Total Liquids	Assoc. Gas	Natural Gas	Total Gas
1994	27,025	16,327	43,352	462,487	1,506,366	1,968,853
1995	22,591	18,039	40,630	469,887	1,432,685	1,902,572
1996	17,620	16,528	34,148	399,194	1,556,244	1,955,438
1997	19,964	10,223	30,187	401,847	1,301,875	1,703,722
1979-1997	909,712	483,936	1,393,648	7,345,282	35,533,737	42,879,019

LONE ELM - *424210*

ONC Dates: Named - 1955, Last Update in 1996

Counties - NOBLE — Estimated Total Acres - 920

Production	Oil	Condensate	Total Liquids	Assoc. Gas	Natural Gas	Total Gas
1994	2,166	0	2,166	21,049	0	21,049
1995	1,606	0	1,606	17,635	0	17,635
1996	1,848	0	1,848	16,145	0	16,145
1997	1,113	0	1,113	15,434	0	15,434
1979-1997	130,815	0	130,815	1,124,679	144,945	1,269,624

LONE ELM EAST - *000705*

ONC Dates: Named - 1982, Last Update in 1995

Counties - NOBLE — Estimated Total Acres - 600

Production	Oil	Condensate	Total Liquids	Assoc. Gas	Natural Gas	Total Gas
1994	0	0	0	0	0	0
1995	0	0	0	0	0	0
1996	0	0	0	0	0	0
1997	0	0	0	0	0	0
1979-1997	10,931	0	10,931	19,791	0	19,791

LONE ELM NORTH - *424241*

ONC Dates: Named - 1969, Last Update in 1995

Counties - NOBLE

Estimated Total Acres - 320

Production	Oil	Condensate	Total Liquids	Assoc. Gas	Natural Gas	Total Gas
1994	0	0	0	0	0	0
1995	0	0	0	0	0	0
1996	0	0	0	0	0	0
1997	0	0	0	0	0	0
1979-1997	21,982	0	21,982	0	0	0

LONE ELM NW - *424272*

ONC Dates: Named - 1954, Last Update in 1996

Counties - NOBLE

Estimated Total Acres - 600

Production	Oil	Condensate	Total Liquids	Assoc. Gas	Natural Gas	Total Gas
1994	5,074	0	5,074	24,936	19,531	44,467
1995	5,230	0	5,230	21,477	19,198	40,675
1996	4,426	0	4,426	17,685	17,840	35,525
1997	4,846	0	4,846	15,472	17,191	32,663
1979-1997	249,758	0	249,758	1,293,264	477,174	1,770,438

LONE ELM SOUTH - *424303*

ONC Dates: Named - 1952, Last Update in 1995

Counties - NOBLE

Estimated Total Acres - 3,680

Production	Oil	Condensate	Total Liquids	Assoc. Gas	Natural Gas	Total Gas
1994	66,770	0	66,770	67,807	0	67,807
1995	69,842	0	69,842	60,637	0	60,637
1996	79,082	0	79,082	53,065	0	53,065
1997	87,808	0	87,808	177,347	0	177,347
1979-1997	3,281,151	0	3,281,151	2,845,601	56,235	2,901,836

LONE GROVE - *424334*

ONC Dates: Named - 1950, Last Update in 1950

Counties - CARTER

Estimated Total Acres - 40

Production	Oil	Condensate	Total Liquids	Assoc. Gas	Natural Gas	Total Gas
1994	0	0	0	0	0	0
1995	0	0	0	0	0	0
1996	0	0	0	0	0	0
1997	0	0	0	0	0	0
1979-1997	0	0	0	0	0	0

LONE GROVE NE - *424365*

ONC Dates: Named - 1952, Last Update in 1984

Counties - CARTER

Estimated Total Acres - 200

Production	Oil	Condensate	Total Liquids	Assoc. Gas	Natural Gas	Total Gas
1994	1,180	0	1,180	0	0	0
1995	1,583	0	1,583	0	0	0
1996	1,094	0	1,094	0	0	0
1997	1,413	0	1,413	0	0	0
1979-1997	32,176	0	32,176	1,017	0	1,017

LONE GROVE NW - *424396*

ONC Dates: Named - 1966, Last Update in 1983

Counties - CARTER

Estimated Total Acres - 480

Production	Oil	Condensate	Total Liquids	Assoc. Gas	Natural Gas	Total Gas
1994	0	0	0	0	0	0
1995	0	0	0	0	0	0
1996	0	0	0	0	0	0
1997	0	0	0	0	0	0
1979-1997	544	0	544	0	0	0

LONE GROVE SE - *424427*

ONC Dates: Named - 1954, Last Update in 1954

Counties - CARTER

Estimated Total Acres - 40

Production	Oil	Condensate	Total Liquids	Assoc. Gas	Natural Gas	Total Gas
1994	0	0	0	0	0	0
1995	0	0	0	0	0	0
1996	0	0	0	0	0	0
1997	0	0	0	0	0	0
1979-1997	0	0	0	0	0	0

LONE GROVE SOUTH - *424458*

ONC Dates: Named - 1954, Last Update in 1963

Counties - CARTER

Estimated Total Acres - 320

Production	Oil	Condensate	Total Liquids	Assoc. Gas	Natural Gas	Total Gas
1994	12,409	0	12,409	0	0	0
1995	12,985	0	12,985	0	0	0
1996	12,527	0	12,527	0	0	0
1997	12,117	0	12,117	0	0	0
1979-1997	256,847	0	256,847	0	0	0

LONE GROVE WEST - *015307*

ONC Dates: Named - 1994, Last Update in 1995

Counties - CARTER | Estimated Total Acres - 160

Production	Oil	Condensate	Total Liquids	Assoc. Gas	Natural Gas	Total Gas
1994	541	0	541	0	0	0
1995	8,341	0	8,341	0	0	0
1996	8,129	0	8,129	0	0	0
1997	7,437	0	7,437	0	0	0
1979-1997	24,448	0	24,448	0	0	0

LONE SPRING NORTH - *424768*

ONC Dates: Named - 1955, Last Update in 1955

Counties - OSAGE | Estimated Total Acres - 40

Production	Oil	Condensate	Total Liquids	Assoc. Gas	Natural Gas	Total Gas
1994	544	0	544	0	0	0
1995	199	0	199	0	0	0
1996	343	0	343	0	0	0
1997	128	0	128	0	0	0
1979-1997	18,710	0	18,710	0	0	0

LONE STAR - *424799*

ONC Dates: Named - 1945, Last Update in 1995

Counties - OKLAHOMA | Estimated Total Acres - 120

Production	Oil	Condensate	Total Liquids	Assoc. Gas	Natural Gas	Total Gas
1994	2,051	0	2,051	0	0	0
1995	1,564	0	1,564	0	0	0
1996	1,597	0	1,597	239	0	239
1997	1,521	0	1,521	3,820	0	3,820
1979-1997	47,442	0	47,442	4,059	0	4,059

LONE WOLF NW - *425078*

ONC Dates: Named - 1946, Last Update in 1946

Counties - KIOWA | Estimated Total Acres - 80

Production	Oil	Condensate	Total Liquids	Assoc. Gas	Natural Gas	Total Gas
1994	0	0	0	0	0	0
1995	0	0	0	0	0	0
1996	0	0	0	0	0	0
1997	0	0	0	0	0	0
1979-1997	0	0	0	0	0	0

LONG - *425264*

ONC Dates: Named - 1926, Last Update in 1995

Counties - HUGHES | Estimated Total Acres - 2,240

Production	Oil	Condensate	Total Liquids	Assoc. Gas	Natural Gas	Total Gas
1994	1,607	250	1,857	30,131	189,197	219,328
1995	905	107	1,012	6,867	137,518	144,385
1996	1,618	0	1,618	8,044	96,606	104,650
1997	1,541	0	1,541	6,889	80,285	87,174
1979-1997	56,846	1,651	58,497	373,939	2,855,447	3,229,386

LONG BRANCH - *425326*

ONC Dates: Named - 1926, Last Update in 1996

Counties - PAYNE | Estimated Total Acres - 1,200

Production	Oil	Condensate	Total Liquids	Assoc. Gas	Natural Gas	Total Gas
1994	67,576	0	67,576	92,676	16,165	108,841
1995	88,038	0	88,038	177,513	2,399	179,912
1996	52,906	169	53,075	118,269	1,032	119,301
1997	41,427	177	41,604	103,284	731	104,015
1979-1997	595,731	346	596,077	1,018,098	271,138	1,289,236

LONG NORTH - *425760*

ONC Dates: Named - 1949, Last Update in 1995

Counties - HUGHES | Estimated Total Acres - 600

Production	Oil	Condensate	Total Liquids	Assoc. Gas	Natural Gas	Total Gas
1994	0	0	0	0	71,760	71,760
1995	0	0	0	0	78,226	78,226
1996	0	0	0	0	58,742	58,742
1997	0	0	0	0	53,156	53,156
1979-1997	0	0	0	0	851,776	851,776

LONGDALE SE - *426063*

ONC Dates: Named - 1974, Last Update in 1994

Counties - BLAINE | Estimated Total Acres - 10,400

Production	Oil	Condensate	Total Liquids	Assoc. Gas	Natural Gas	Total Gas
1994	7,225	8,714	15,939	170,115	369,405	539,520
1995	6,035	6,734	12,769	143,293	326,739	470,032
1996	6,115	7,090	13,205	126,694	363,364	490,058
1997	4,599	6,441	11,040	71,155	220,528	291,683
1979-1997	359,764	560,556	920,320	7,158,193	14,779,496	21,937,689

Production by Field

LONGDALE WEST - *426067*

ONC Dates: Named - 1977, Last Update in 1977

Counties - DEWEY

Estimated Total Acres - 160

Production	Oil	Condensate	Total Liquids	Assoc. Gas	Natural Gas	Total Gas
1994	0	204	204	0	10,841	10,841
1995	0	200	200	0	8,435	8,435
1996	0	0	0	0	1,850	1,850
1997	0	0	0	0	0	0
1979-1997	0	8,557	8,557	0	283,579	283,579

LOOKEBA - *426649*

ONC Dates: Named - 1974, Last Update in 1990

Counties - CADDO

Estimated Total Acres - 12,320

Production	Oil	Condensate	Total Liquids	Assoc. Gas	Natural Gas	Total Gas
1994	0	8,319	8,319	236	1,014,823	1,015,059
1995	195	7,605	7,800	3,307	932,881	936,188
1996	0	8,606	8,606	0	1,151,792	1,151,792
1997	0	8,191	8,191	0	1,607,615	1,607,615
1979-1997	10,510	143,378	153,888	3,543	44,176,259	44,179,802

LOOKEBA EAST - *426651*

ONC Dates: Named - 1975, Last Update in 1994

Counties - CADDO, CANADIAN

Estimated Total Acres - 19,520

Production	Oil	Condensate	Total Liquids	Assoc. Gas	Natural Gas	Total Gas
1994	140,263	9,230	149,493	110,287	2,353,572	2,463,859
1995	128,197	7,213	135,410	66,964	2,053,031	2,119,995
1996	160,177	7,763	167,940	52,972	1,986,465	2,039,437
1997	180,656	9,174	189,830	46,313	4,823,487	4,869,800
1979-1997	2,173,339	492,825	2,666,164	1,933,378	58,838,749	60,772,127

LOOKOUT - *426659*

ONC Dates: Named - 1984, Last Update in 1985

Counties - WOODS

Estimated Total Acres - 80

Production	Oil	Condensate	Total Liquids	Assoc. Gas	Natural Gas	Total Gas
1994	0	0	0	0	0	0
1995	0	0	0	0	0	0
1996	0	0	0	0	0	0
1997	0	0	0	0	0	0
1979-1997	5,353	0	5,353	0	0	0

LOOKOUT NE - *426752*

ONC Dates: Named - 1969, Last Update in 1986

Counties - WOODS

Estimated Total Acres - 1,920

Production	Oil	Condensate	Total Liquids	Assoc. Gas	Natural Gas	Total Gas
1994	0	0	0	0	23,733	23,733
1995	0	0	0	0	97,194	97,194
1996	0	0	0	0	22,894	22,894
1997	0	0	0	0	24,885	24,885
1979-1997	6,288	1,150	7,438	0	995,542	995,542

LORENA - *427310*

ONC Dates: Named - 1965, Last Update in 1992

Counties - BEAVER

Estimated Total Acres - 17,920

Production	Oil	Condensate	Total Liquids	Assoc. Gas	Natural Gas	Total Gas
1994	2,866	5,675	8,541	15,160	1,970,977	1,986,137
1995	10,931	7,552	18,483	20,000	2,155,481	2,175,481
1996	10,005	4,800	14,805	27,671	1,789,955	1,817,626
1997	7,410	3,186	10,596	29,996	1,267,838	1,297,834
1979-1997	132,322	80,357	212,679	895,997	28,344,590	29,240,587

LOST CREEK - *428271*

ONC Dates: Named - 1951, Last Update in 1995

Counties - PAYNE

Estimated Total Acres - 1,840

Production	Oil	Condensate	Total Liquids	Assoc. Gas	Natural Gas	Total Gas
1994	19,727	0	19,727	28,711	612	29,323
1995	15,684	0	15,684	27,619	850	28,469
1996	15,517	0	15,517	32,781	0	32,781
1997	17,646	0	17,646	30,904	0	30,904
1979-1997	798,417	0	798,417	1,266,022	2,312	1,268,334

LOST CREEK EAST - *009037*

ONC Dates: Named - 1985, Last Update in 1996

Counties - PAYNE

Estimated Total Acres - 400

Production	Oil	Condensate	Total Liquids	Assoc. Gas	Natural Gas	Total Gas
1994	6,565	0	6,565	2,852	0	2,852
1995	6,821	0	6,821	2,448	0	2,448
1996	16,895	0	16,895	29,712	0	29,712
1997	10,923	0	10,923	17,622	0	17,622
1979-1997	139,445	249	139,694	132,147	63,889	196,036

LOST CREEK NE - *428298*

ONC Dates: Named - 1981, Last Update in 1996

Counties - PAYNE — Estimated Total Acres - 1,160

Production	Oil	Condensate	Total Liquids	Assoc. Gas	Natural Gas	Total Gas
1994	10,355	0	10,355	38,118	0	38,118
1995	9,346	0	9,346	32,631	0	32,631
1996	9,249	0	9,249	34,117	0	34,117
1997	8,083	0	8,083	30,471	0	30,471
1979-1997	473,779	152	473,931	690,348	299,062	989,410

LOST CREEK SOUTH - *428310*

ONC Dates: Named - 1980, Last Update in 1996

Counties - PAYNE — Estimated Total Acres - 560

Production	Oil	Condensate	Total Liquids	Assoc. Gas	Natural Gas	Total Gas
1994	749	0	749	0	0	0
1995	668	0	668	0	0	0
1996	854	0	854	0	0	0
1997	555	0	555	0	0	0
1979-1997	11,783	0	11,783	0	0	0

LOVE SCHOOL - *429573*

ONC Dates: Named - 1948, Last Update in 1997

Counties - GARVIN — Estimated Total Acres - 400

Production	Oil	Condensate	Total Liquids	Assoc. Gas	Natural Gas	Total Gas
1994	192	0	192	0	0	0
1995	316	0	316	0	0	0
1996	0	0	0	0	0	0
1997	350	0	350	0	0	0
1979-1997	23,470	0	23,470	39,871	119	39,990

LOVE SCHOOL SE - *429635*

ONC Dates: Named - 1971, Last Update in 1997

Counties - GARVIN — Estimated Total Acres - 520

Production	Oil	Condensate	Total Liquids	Assoc. Gas	Natural Gas	Total Gas
1994	4,861	0	4,861	41,964	0	41,964
1995	4,918	0	4,918	42,806	0	42,806
1996	4,512	0	4,512	45,015	0	45,015
1997	3,431	0	3,431	44,866	0	44,866
1979-1997	111,348	1,287	112,635	870,413	45,859	916,272

LOVEDALE - *429697*

ONC Dates: Named - 1958, Last Update in 1990

Counties - HARPER, WOODWARD — Estimated Total Acres - 29,440

Production	Oil	Condensate	Total Liquids	Assoc. Gas	Natural Gas	Total Gas
1994	9,914	11,483	21,397	23,166	2,862,454	2,885,620
1995	9,392	10,788	20,180	40,665	2,698,724	2,739,389
1996	9,790	7,005	16,795	26,056	2,175,259	2,201,315
1997	16,846	7,518	24,364	35,442	2,193,402	2,228,844
1979-1997	198,866	232,268	431,134	368,272	58,522,677	58,890,949

LOVEDALE NW - *429790*

ONC Dates: Named - 1961, Last Update in 1994

Counties - HARPER, WOODS — Estimated Total Acres - 46,400

Production	Oil	Condensate	Total Liquids	Assoc. Gas	Natural Gas	Total Gas
1994	63,010	6,014	69,024	76,418	1,995,243	2,071,661
1995	59,430	3,290	62,720	164,082	1,448,191	1,612,273
1996	59,974	2,690	62,664	130,019	1,178,479	1,308,498
1997	62,861	4,279	67,140	106,962	998,717	1,105,679
1979-1997	2,051,436	300,997	2,352,433	7,070,600	60,845,274	67,915,874

LOVELL SE - *430131*

ONC Dates: Named - 1944, Last Update in 1991

Counties - LOGAN — Estimated Total Acres - 1,760

Production	Oil	Condensate	Total Liquids	Assoc. Gas	Natural Gas	Total Gas
1994	4,713	0	4,713	7,955	7,752	15,707
1995	3,520	0	3,520	7,023	8,109	15,132
1996	4,156	0	4,156	8,575	7,342	15,917
1997	4,313	0	4,313	6,566	3,690	10,256
1979-1997	126,027	1,192	127,219	781,284	249,561	1,030,845

LOYAL SE - *431185*

ONC Dates: Named - 1966, Last Update in 1995

Counties - KINGFISHER — Estimated Total Acres - 3,760

Production	Oil	Condensate	Total Liquids	Assoc. Gas	Natural Gas	Total Gas
1994	20,925	0	20,925	274,067	0	274,067
1995	17,897	0	17,897	246,078	0	246,078
1996	17,128	0	17,128	242,972	0	242,972
1997	14,700	0	14,700	220,944	0	220,944
1979-1997	1,115,611	4,156	1,119,767	9,616,922	435,849	10,052,771

LUCIEN - *432248*

ONC Dates: Named - 1942, Last Update in 1979

Counties - LOGAN, NOBLE — Estimated Total Acres - 5,960

Production	Oil	Condensate	Total Liquids	Assoc. Gas	Natural Gas	Total Gas
1994	173,474	4,106	177,580	352,996	130,039	483,035
1995	190,079	1,741	191,820	333,326	104,036	437,362
1996	145,759	682	146,441	220,380	152,836	373,216
1997	150,861	240	151,101	219,017	173,728	392,745
1979-1997	4,061,096	11,786	4,072,882	9,896,286	2,257,836	12,154,122

LUCIEN NE - *432310*

ONC Dates: Named - 1942, Last Update in 1995

Counties - NOBLE — Estimated Total Acres - 1,080

Production	Oil	Condensate	Total Liquids	Assoc. Gas	Natural Gas	Total Gas
1994	2,069	0	2,069	8,563	0	8,563
1995	2,450	0	2,450	7,414	0	7,414
1996	2,327	0	2,327	6,236	0	6,236
1997	2,143	0	2,143	5,164	195	5,359
1979-1997	134,236	4,769	139,005	525,797	125,743	651,540

LUCIEN NORTH - *432341*

ONC Dates: Named - 1937, Last Update in 1995

Counties - GARFIELD, NOBLE — Estimated Total Acres - 1,200

Production	Oil	Condensate	Total Liquids	Assoc. Gas	Natural Gas	Total Gas
1994	55,185	0	55,185	16,940	0	16,940
1995	30,343	219	30,562	26,684	2,276	28,960
1996	29,168	79	29,247	19,984	42,422	62,406
1997	27,093	0	27,093	15,623	144,455	160,078
1979-1997	613,294	298	613,592	271,096	207,252	478,348

LUCIEN NW - *002607*

ONC Dates: Named - 1982, Last Update in 1982

Counties - GARFIELD — Estimated Total Acres - 40

Production	Oil	Condensate	Total Liquids	Assoc. Gas	Natural Gas	Total Gas
1994	0	0	0	0	0	0
1995	0	0	0	0	0	0
1996	0	0	0	0	0	0
1997	0	0	0	0	0	0
1979-1997	1,660	0	1,660	0	0	0

LUCIEN SOUTH - *432372*

ONC Dates: Named - 1955, Last Update in 1979

Counties - LOGAN — Estimated Total Acres - 600

Production	Oil	Condensate	Total Liquids	Assoc. Gas	Natural Gas	Total Gas
1994	1,514	0	1,514	22,328	0	22,328
1995	1,810	0	1,810	27,205	0	27,205
1996	1,337	0	1,337	20,017	0	20,017
1997	716	0	716	15,689	0	15,689
1979-1997	155,521	198	155,719	941,943	138,879	1,080,822

LUCIEN TOWNSITE - *432403*

ONC Dates: Named - 1955, Last Update in 1995

Counties - NOBLE — Estimated Total Acres - 280

Production	Oil	Condensate	Total Liquids	Assoc. Gas	Natural Gas	Total Gas
1994	0	0	0	0	0	0
1995	0	0	0	0	0	0
1996	0	0	0	0	0	0
1997	0	0	0	0	0	0
1979-1997	7,052	0	7,052	0	0	0

LUCY CREEK - *433023*

ONC Dates: Named - 1956, Last Update in 1959

Counties - OSAGE — Estimated Total Acres - 40

Production	Oil	Condensate	Total Liquids	Assoc. Gas	Natural Gas	Total Gas
1994	1,224	0	1,224	0	0	0
1995	319	0	319	0	0	0
1996	161	0	161	0	0	0
1997	160	0	160	0	0	0
1979-1997	46,094	0	46,094	0	0	0

LUCY CREEK EAST - *433054*

ONC Dates: Named - 1966, Last Update in 1966

Counties - OSAGE — Estimated Total Acres - 40

Production	Oil	Condensate	Total Liquids	Assoc. Gas	Natural Gas	Total Gas
1994	0	0	0	0	0	0
1995	0	0	0	0	0	0
1996	0	0	0	0	0	0
1997	0	0	0	0	0	0
1979-1997	6,060	0	6,060	0	0	0

LUCY CREEK NORTH - *433085*

ONC Dates: Named - 1968, Last Update in 1968

Counties - OSAGE

Estimated Total Acres - 40

Production	Oil	Condensate	Total Liquids	Assoc. Gas	Natural Gas	Total Gas
1994	0	0	0	0	0	0
1995	0	0	0	0	0	0
1996	0	0	0	0	0	0
1997	0	0	0	0	0	0
1979-1997	0	0	0	0	0	0

LULA EAST - *433705*

ONC Dates: Named - 1957, Last Update in 1962

Counties - COAL

Estimated Total Acres - 200

Production	Oil	Condensate	Total Liquids	Assoc. Gas	Natural Gas	Total Gas
1994	2,741	0	2,741	34,435	0	34,435
1995	2,038	0	2,038	28,116	0	28,116
1996	1,856	0	1,856	26,764	0	26,764
1997	1,519	0	1,519	24,029	0	24,029
1979-1997	94,009	0	94,009	114,592	0	114,592

LULA NE - *433736*

ONC Dates: Named - 1943, Last Update in 1991

Counties - COAL

Estimated Total Acres - 2,400

Production	Oil	Condensate	Total Liquids	Assoc. Gas	Natural Gas	Total Gas
1994	2,194	0	2,194	0	51,058	51,058
1995	1,937	0	1,937	0	36,677	36,677
1996	1,656	0	1,656	0	24,145	24,145
1997	1,534	0	1,534	0	35,610	35,610
1979-1997	68,383	162	68,545	0	2,241,386	2,241,386

LULA SE - *433813*

ONC Dates: Named - 1975, Last Update in 1988

Counties - COAL

Estimated Total Acres - 80

Production	Oil	Condensate	Total Liquids	Assoc. Gas	Natural Gas	Total Gas
1994	0	0	0	0	0	0
1995	0	0	0	0	0	0
1996	0	0	0	0	0	0
1997	0	0	0	0	0	0
1979-1997	15,278	0	15,278	0	0	0

LULA SOUTH - *433829*

ONC Dates: Named - 1957, Last Update in 1958

Counties - COAL

Estimated Total Acres - 40

Production	Oil	Condensate	Total Liquids	Assoc. Gas	Natural Gas	Total Gas
1994	2,722	0	2,722	0	0	0
1995	779	0	779	0	0	0
1996	759	0	759	0	0	0
1997	322	0	322	0	0	0
1979-1997	68,755	0	68,755	0	0	0

LUTHER - *434542*

ONC Dates: Named - 1952, Last Update in 1996

Counties - OKLAHOMA

Estimated Total Acres - 3,600

Production	Oil	Condensate	Total Liquids	Assoc. Gas	Natural Gas	Total Gas
1994	6,355	1,086	7,441	51,013	219,078	270,091
1995	3,640	160	3,800	49,457	91,530	140,987
1996	3,061	658	3,719	16,546	110,248	126,794
1997	11,785	330	12,115	2,874	102,645	105,519
1979-1997	557,696	22,836	580,532	336,969	2,295,402	2,632,371

LUTHER HILL EAST - *434635*

ONC Dates: Named - 1967, Last Update in 1967

Counties - ELLIS

Estimated Total Acres - 160

Production	Oil	Condensate	Total Liquids	Assoc. Gas	Natural Gas	Total Gas
1994	0	0	0	0	0	0
1995	0	0	0	0	0	0
1996	0	0	0	0	0	0
1997	0	0	0	0	0	0
1979-1997	0	0	0	0	0	0

LUTHER MIDDLE - *434666*

ONC Dates: Named - 1954, Last Update in 1995

Counties - OKLAHOMA

Estimated Total Acres - 4,200

Production	Oil	Condensate	Total Liquids	Assoc. Gas	Natural Gas	Total Gas
1994	0	15,679	15,679	0	1,388,649	1,388,649
1995	0	12,431	12,431	0	797,436	797,436
1996	0	11,494	11,494	0	667,041	667,041
1997	0	9,834	9,834	0	509,438	509,438
1979-1997	0	83,989	83,989	6,491	12,284,960	12,291,451

LUTHER NW - *434790*

ONC Dates: Named - 1953, Last Update in 1996

Counties - OKLAHOMA

Estimated Total Acres - 80

Production	Oil	Condensate	Total Liquids	Assoc. Gas	Natural Gas	Total Gas
1994	0	0	0	0	0	0
1995	0	0	0	0	0	0
1996	0	0	0	0	0	0
1997	0	0	0	0	0	0
1979-1997	2,622	0	2,622	0	0	0

LUTHER SOUTH - *434852*

ONC Dates: Named - 1943, Last Update in 1996

Counties - OKLAHOMA

Estimated Total Acres - 40

Production	Oil	Condensate	Total Liquids	Assoc. Gas	Natural Gas	Total Gas
1994	0	0	0	0	0	0
1995	0	0	0	0	0	0
1996	0	0	0	0	0	0
1997	1,047	0	1,047	0	1,874	1,874
1979-1997	1,047	0	1,047	0	1,874	1,874

LUTHER SW - *434883*

ONC Dates: Named - 1982, Last Update in 1996

Counties - OKLAHOMA

Estimated Total Acres - 480

Production	Oil	Condensate	Total Liquids	Assoc. Gas	Natural Gas	Total Gas
1994	534	9,655	10,189	7,957	74,929	82,886
1995	703	7,790	8,493	5,724	57,563	63,287
1996	454	5,494	5,948	6,201	49,308	55,509
1997	1,618	4,764	6,382	15,336	39,470	54,806
1979-1997	7,181	259,561	266,742	116,904	858,693	975,597

LYLE - *000715*

ONC Dates: Named - 1982, Last Update in 1993

Counties - GRANT

Estimated Total Acres - 320

Production	Oil	Condensate	Total Liquids	Assoc. Gas	Natural Gas	Total Gas
1994	3,463	0	3,463	17,586	0	17,586
1995	3,650	0	3,650	16,091	0	16,091
1996	3,071	0	3,071	15,629	0	15,629
1997	3,495	0	3,495	14,564	0	14,564
1979-1997	76,921	0	76,921	269,699	0	269,699

LYLE NE - *006502*

ONC Dates: Named - 1984, Last Update in 1993

Counties - GRANT

Estimated Total Acres - 3,120

Production	Oil	Condensate	Total Liquids	Assoc. Gas	Natural Gas	Total Gas
1994	40,167	6,049	46,216	165,275	71,294	236,569
1995	36,898	2,913	39,811	150,623	62,197	212,820
1996	31,201	3,829	35,030	130,756	52,442	183,198
1997	31,286	3,457	34,743	125,710	65,122	190,832
1979-1997	816,858	61,573	878,431	2,552,493	2,086,600	4,639,093

LYLE NW - *435614*

ONC Dates: Named - 1981, Last Update in 1993

Counties - GRANT

Estimated Total Acres - 1,440

Production	Oil	Condensate	Total Liquids	Assoc. Gas	Natural Gas	Total Gas
1994	0	559	559	0	182,269	182,269
1995	0	532	532	6,167	143,801	149,968
1996	0	632	632	8,155	140,846	149,001
1997	0	137	137	0	122,124	122,124
1979-1997	13,548	21,242	34,790	449,652	5,783,372	6,233,024

LYMAN NW - *435744*

ONC Dates: Named - 1954, Last Update in 1955

Counties - KAY

Estimated Total Acres - 160

Production	Oil	Condensate	Total Liquids	Assoc. Gas	Natural Gas	Total Gas
1994	0	0	0	0	0	0
1995	0	0	0	0	0	0
1996	0	0	0	0	0	0
1997	0	0	0	0	0	0
1979-1997	0	0	0	0	0	0

LYONS-QUINN - *436457*

ONC Dates: Named - 1921, Last Update in 1957

Counties - OKFUSKEE, OKMULGEE

Estimated Total Acres - 8,680

Production	Oil	Condensate	Total Liquids	Assoc. Gas	Natural Gas	Total Gas
1994	32,242	54	32,296	68,814	109,094	177,908
1995	31,635	422	32,057	81,250	145,871	227,121
1996	32,458	306	32,764	55,159	110,350	165,509
1997	30,878	305	31,183	43,104	114,271	157,375
1979-1997	980,593	11,478	992,071	2,004,864	5,014,227	7,019,091

MACKIE - *438930* ONC Dates: Named - 1979, Last Update in 1984

Counties - ROGER MILLS Estimated Total Acres - 2,560

Production	Oil	Condensate	Total Liquids	Assoc. Gas	Natural Gas	Total Gas
1994	551	1,690	2,241	0	11,518	11,518
1995	930	1,513	2,443	0	11,138	11,138
1996	1,134	1,152	2,286	0	22,007	22,007
1997	918	1,758	2,676	0	10,698	10,698
1979-1997	31,244	31,082	62,326	0	564,255	564,255

MACOMB EAST - *439318* ONC Dates: Named - 1960, Last Update in 1960

Counties - POTTAWATOMIE Estimated Total Acres - 40

Production	Oil	Condensate	Total Liquids	Assoc. Gas	Natural Gas	Total Gas
1994	0	0	0	0	0	0
1995	0	0	0	0	0	0
1996	0	0	0	0	0	0
1997	0	0	0	0	0	0
1979-1997	13,760	0	13,760	0	0	0

MACOMB NE - *012572* ONC Dates: Named - 1988, Last Update in 1988

Counties - POTTAWATOMIE Estimated Total Acres - 80

Production	Oil	Condensate	Total Liquids	Assoc. Gas	Natural Gas	Total Gas
1994	6,328	0	6,328	0	0	0
1995	6,326	0	6,326	0	0	0
1996	5,302	0	5,302	0	0	0
1997	5,315	0	5,315	0	0	0
1979-1997	146,462	0	146,462	0	0	0

MACOMB NORTH - *001618* ONC Dates: Named - 1981, Last Update in 1982

Counties - POTTAWATOMIE Estimated Total Acres - 40

Production	Oil	Condensate	Total Liquids	Assoc. Gas	Natural Gas	Total Gas
1994	0	0	0	0	0	0
1995	0	0	0	0	0	0
1996	0	0	0	0	0	0
1997	0	0	0	0	0	0
1979-1997	0	0	0	0	0	0

MACOMB SOUTH - *439349* ONC Dates: Named - 1943, Last Update in 1962

Counties - POTTAWATOMIE Estimated Total Acres - 1,160

Production	Oil	Condensate	Total Liquids	Assoc. Gas	Natural Gas	Total Gas
1994	10,406	0	10,406	0	0	0
1995	9,651	0	9,651	0	0	0
1996	10,630	0	10,630	0	0	0
1997	8,549	0	8,549	0	0	0
1979-1997	283,683	0	283,683	0	0	0

MACOMB SW - *439380* ONC Dates: Named - 1959, Last Update in 1959

Counties - POTTAWATOMIE Estimated Total Acres - 40

Production	Oil	Condensate	Total Liquids	Assoc. Gas	Natural Gas	Total Gas
1994	0	0	0	0	0	0
1995	0	0	0	0	0	0
1996	0	0	0	0	0	0
1997	0	0	0	0	0	0
1979-1997	0	0	0	0	0	0

MADALENE - *439504* ONC Dates: Named - 1920, Last Update in 1953

Counties - OSAGE Estimated Total Acres - 760

Production	Oil	Condensate	Total Liquids	Assoc. Gas	Natural Gas	Total Gas
1994	8,704	0	8,704	1,923	0	1,923
1995	6,395	0	6,395	1,967	0	1,967
1996	8,300	0	8,300	2,371	0	2,371
1997	10,945	0	10,945	4,416	0	4,416
1979-1997	331,534	0	331,534	86,152	0	86,152

MADALENE EAST - *439535* ONC Dates: Named - (NA), Last Update in 1953

Counties - OSAGE Estimated Total Acres - 880

Production	Oil	Condensate	Total Liquids	Assoc. Gas	Natural Gas	Total Gas
1994	35,556	0	35,556	33,603	17,972	51,575
1995	29,249	0	29,249	6,046	14,581	20,627
1996	32,108	0	32,108	9	7,772	7,781
1997	25,526	0	25,526	0	4,463	4,463
1979-1997	542,733	0	542,733	230,903	242,413	473,316

MADILL - *439876*

ONC Dates: Named - 1954, Last Update in 1986

Counties - MARSHALL

Estimated Total Acres - 3,280

Production	Oil	Condensate	Total Liquids	Assoc. Gas	Natural Gas	Total Gas
1994	103,816	4,204	108,020	1,145,575	1,461,024	2,606,599
1995	93,613	2,825	96,438	939,515	1,044,239	1,983,754
1996	80,035	2,572	82,607	901,169	817,329	1,718,498
1997	67,472	3,060	70,532	813,630	656,598	1,470,228
1979-1997	1,803,009	135,754	1,938,763	14,419,063	23,049,262	37,468,325

MADILL NW - *439938*

ONC Dates: Named - 1964, Last Update in 1964

Counties - MARSHALL

Estimated Total Acres - 160

Production	Oil	Condensate	Total Liquids	Assoc. Gas	Natural Gas	Total Gas
1994	0	0	0	0	0	0
1995	0	0	0	0	0	0
1996	0	0	0	0	0	0
1997	0	0	0	0	0	0
1979-1997	7,190	0	7,190	11,962	0	11,962

MADISON - *439969*

ONC Dates: Named - 1955, Last Update in 1955

Counties - BEAVER

Estimated Total Acres - 40

Production	Oil	Condensate	Total Liquids	Assoc. Gas	Natural Gas	Total Gas
1994	0	0	0	0	0	0
1995	0	0	0	0	0	0
1996	0	0	0	0	0	0
1997	0	0	0	0	0	0
1979-1997	0	0	0	0	0	0

MAGUIRE EAST - *001625*

ONC Dates: Named - 1981, Last Update in 1982

Counties - CLEVELAND

Estimated Total Acres - 80

Production	Oil	Condensate	Total Liquids	Assoc. Gas	Natural Gas	Total Gas
1994	0	0	0	0	0	0
1995	0	0	0	0	0	0
1996	0	0	0	0	0	0
1997	0	0	0	0	0	0
1979-1997	1,730	0	1,730	0	0	0

MAGUIRE NW - *441222*

ONC Dates: Named - 1975, Last Update in 1976

Counties - CLEVELAND

Estimated Total Acres - 40

Production	Oil	Condensate	Total Liquids	Assoc. Gas	Natural Gas	Total Gas
1994	0	0	0	0	0	0
1995	0	0	0	0	0	0
1996	0	0	0	0	0	0
1997	0	0	0	0	0	0
1979-1997	2,030	0	2,030	0	0	0

MAMMOTH - *442821*

ONC Dates: Named - 1949, Last Update in 1952

Counties - LINCOLN

Estimated Total Acres - 200

Production	Oil	Condensate	Total Liquids	Assoc. Gas	Natural Gas	Total Gas
1994	1,737	0	1,737	0	0	0
1995	1,439	0	1,439	0	0	0
1996	298	0	298	0	0	0
1997	0	0	0	0	0	0
1979-1997	53,177	0	53,177	0	0	0

MAMMOTH EAST - *442957*

ONC Dates: Named - 1979, Last Update in 1979

Counties - LINCOLN

Estimated Total Acres - 160

Production	Oil	Condensate	Total Liquids	Assoc. Gas	Natural Gas	Total Gas
1994	0	0	0	0	0	0
1995	0	0	0	0	0	0
1996	0	0	0	0	0	0
1997	0	0	0	0	0	0
1979-1997	475	0	475	0	70,823	70,823

MAMMOTH NE - *442976*

ONC Dates: Named - 1951, Last Update in 1957

Counties - LINCOLN

Estimated Total Acres - 920

Production	Oil	Condensate	Total Liquids	Assoc. Gas	Natural Gas	Total Gas
1994	6,070	0	6,070	0	0	0
1995	5,700	0	5,700	0	0	0
1996	5,873	0	5,873	0	0	0
1997	5,472	0	5,472	0	0	0
1979-1997	133,139	0	133,139	0	0	0

MAMMOTH SW - *443007*

ONC Dates: Named - 1953, Last Update in 1953

Counties - LINCOLN | Estimated Total Acres - 40

Production	Oil	Condensate	Total Liquids	Assoc. Gas	Natural Gas	Total Gas
1994	0	0	0	0	0	0
1995	0	0	0	0	0	0
1996	0	0	0	0	0	0
1997	0	0	0	0	0	0
1979-1997	0	0	0	0	0	0

MANCHESTER EAST - *XX0198*

ONC Dates: Named - 1995, Last Update in 1997

Counties - GRANT | Estimated Total Acres - 40

Production	Oil	Condensate	Total Liquids	Assoc. Gas	Natural Gas	Total Gas
1994	0	0	0	0	0	0
1995	277	0	277	0	0	0
1996	745	0	745	0	0	0
1997	0	0	0	0	0	0
1979-1997	1,022	0	1,022	0	0	0

MANCHESTER SOUTH - *443286*

ONC Dates: Named - 1983, Last Update in 1993

Counties - GRANT | Estimated Total Acres - 2,000

Production	Oil	Condensate	Total Liquids	Assoc. Gas	Natural Gas	Total Gas
1994	0	0	0	0	46,255	46,255
1995	0	0	0	0	0	0
1996	0	203	203	0	0	0
1997	0	0	0	0	0	0
1979-1997	8,676	101,914	110,590	0	24,862,737	24,862,737

MANGUM NW - *443605*

ONC Dates: Named - 1974, Last Update in 1974

Counties - GREER | Estimated Total Acres - 160

Production	Oil	Condensate	Total Liquids	Assoc. Gas	Natural Gas	Total Gas
1994	0	0	0	0	0	0
1995	0	0	0	0	0	0
1996	0	0	0	0	0	0
1997	0	0	0	0	0	0
1979-1997	0	0	0	0	0	0

MANION - *443751*

ONC Dates: Named - 1927, Last Update in 1998

Counties - OSAGE | Estimated Total Acres - 1,520

Production	Oil	Condensate	Total Liquids	Assoc. Gas	Natural Gas	Total Gas
1994	4,201	0	4,201	0	34,933	34,933
1995	3,276	0	3,276	0	22,524	22,524
1996	3,271	0	3,271	0	17,266	17,266
1997	4,110	0	4,110	0	10,996	10,996
1979-1997	202,952	0	202,952	37,037	300,941	337,978

MANION SOUTH - *443813*

ONC Dates: Named - 1946, Last Update in 1955

Counties - OSAGE | Estimated Total Acres - 200

Production	Oil	Condensate	Total Liquids	Assoc. Gas	Natural Gas	Total Gas
1994	76	0	76	0	0	0
1995	905	0	905	0	0	0
1996	765	0	765	0	0	0
1997	597	0	597	0	0	0
1979-1997	10,146	0	10,146	0	0	0

MANNFORD - *444030*

ONC Dates: Named - 1922, Last Update in 1996

Counties - CREEK | Estimated Total Acres - 19,720

Production	Oil	Condensate	Total Liquids	Assoc. Gas	Natural Gas	Total Gas
1994	236,768	264	237,032	110,532	37,930	148,462
1995	201,388	323	201,711	90,216	25,681	115,897
1996	185,541	238	185,779	119,331	23,130	142,461
1997	164,906	209	165,115	88,372	18,882	107,254
1979-1997	5,960,574	9,226	5,969,800	4,364,953	1,419,388	5,784,341

MANNSVILLE SE - *444371*

ONC Dates: Named - 1951, Last Update in 1986

Counties - MARSHALL | Estimated Total Acres - 240

Production	Oil	Condensate	Total Liquids	Assoc. Gas	Natural Gas	Total Gas
1994	0	0	0	0	0	0
1995	0	0	0	0	0	0
1996	0	0	0	0	0	0
1997	0	0	0	0	0	0
1979-1997	614	0	614	0	0	0

MANNSVILLE SW - *444382* ONC Dates: Named - 1976, Last Update in 1998

Counties - JOHNSTON Estimated Total Acres - 400

Production	Oil	Condensate	Total Liquids	Assoc. Gas	Natural Gas	Total Gas
1994	0	0	0	0	0	0
1995	0	0	0	0	0	0
1996	0	0	0	0	0	0
1997	0	0	0	0	0	0
1979-1997	701	131	832	0	34,915	34,915

MAPLE GROVE SW - *445394* ONC Dates: Named - 1946, Last Update in 1985

Counties - KAY Estimated Total Acres - 840

Production	Oil	Condensate	Total Liquids	Assoc. Gas	Natural Gas	Total Gas
1994	0	0	0	0	0	0
1995	0	0	0	0	0	0
1996	0	0	0	0	0	0
1997	0	0	0	0	0	0
1979-1997	0	0	0	0	0	0

MAPLE GROVE WEST - *445425* ONC Dates: Named - 1962, Last Update in 1961

Counties - KAY Estimated Total Acres - 40

Production	Oil	Condensate	Total Liquids	Assoc. Gas	Natural Gas	Total Gas
1994	0	0	0	0	0	0
1995	0	0	0	0	0	0
1996	0	0	0	0	0	0
1997	0	0	0	0	0	0
1979-1997	0	0	0	0	0	0

MARAMEC - *445766* ONC Dates: Named - 1914, Last Update in 1996

Counties - PAWNEE Estimated Total Acres - 4,960

Production	Oil	Condensate	Total Liquids	Assoc. Gas	Natural Gas	Total Gas
1994	64,135	436	64,571	82,797	63,763	146,560
1995	70,644	0	70,644	71,470	17,499	88,969
1996	65,513	0	65,513	66,637	7,080	73,717
1997	59,626	0	59,626	58,618	4,056	62,674
1979-1997	1,932,770	1,605	1,934,375	1,046,206	624,311	1,670,517

MARAMEC EAST - *445797* ONC Dates: Named - 1948, Last Update in 1996

Counties - PAWNEE Estimated Total Acres - 480

Production	Oil	Condensate	Total Liquids	Assoc. Gas	Natural Gas	Total Gas
1994	1,873	0	1,873	0	0	0
1995	2,363	0	2,363	1,349	1,636	2,985
1996	2,028	0	2,028	0	1,074	1,074
1997	234	0	234	0	0	0
1979-1997	78,061	0	78,061	124,701	2,710	127,411

MARAMEC NE - *445828* ONC Dates: Named - 1958, Last Update in 1996

Counties - PAWNEE Estimated Total Acres - 240

Production	Oil	Condensate	Total Liquids	Assoc. Gas	Natural Gas	Total Gas
1994	2,402	0	2,402	3,011	0	3,011
1995	2,179	0	2,179	1,766	0	1,766
1996	2,112	0	2,112	3,787	0	3,787
1997	1,579	0	1,579	2,900	0	2,900
1979-1997	30,996	0	30,996	88,314	88,518	176,832

MARAMEC SE - *445890* ONC Dates: Named - 1947, Last Update in 1996

Counties - CREEK, PAWNEE Estimated Total Acres - 1,840

Production	Oil	Condensate	Total Liquids	Assoc. Gas	Natural Gas	Total Gas
1994	2,624	0	2,624	51	0	51
1995	2,437	0	2,437	34	0	34
1996	4,122	0	4,122	0	0	0
1997	5,301	0	5,301	0	0	0
1979-1997	137,328	0	137,328	66,314	333,240	399,554

MARAMEC SOUTH - *445921* ONC Dates: Named - 1953, Last Update in 1996

Counties - PAYNE Estimated Total Acres - 320

Production	Oil	Condensate	Total Liquids	Assoc. Gas	Natural Gas	Total Gas
1994	8,397	0	8,397	5,557	5,648	11,205
1995	5,243	0	5,243	2,631	7,886	10,517
1996	3,530	0	3,530	3,420	7,773	11,193
1997	7,323	0	7,323	3,850	5,609	9,459
1979-1997	86,415	0	86,415	49,822	164,193	214,015

MARATHON - *445952* ONC Dates: Named - 1946, Last Update in 1995

Counties - NOBLE Estimated Total Acres - 200

Production	Oil	Condensate	Total Liquids	Assoc. Gas	Natural Gas	Total Gas
1994	0	0	0	0	0	0
1995	0	0	0	0	0	0
1996	0	0	0	0	0	0
1997	0	0	0	0	0	0
1979-1997	506	0	506	0	0	0

MARATHON NORTH - *445983* ONC Dates: Named - 1968, Last Update in 1995

Counties - NOBLE Estimated Total Acres - 40

Production	Oil	Condensate	Total Liquids	Assoc. Gas	Natural Gas	Total Gas
1994	0	0	0	0	0	0
1995	0	0	0	0	0	0
1996	0	0	0	0	0	0
1997	0	0	0	0	0	0
1979-1997	0	0	0	0	0	0

MARATHON NW - *446014* ONC Dates: Named - 1952, Last Update in 1995

Counties - NOBLE Estimated Total Acres - 240

Production	Oil	Condensate	Total Liquids	Assoc. Gas	Natural Gas	Total Gas
1994	1,565	0	1,565	0	0	0
1995	1,421	0	1,421	0	0	0
1996	1,229	0	1,229	0	0	0
1997	1,054	0	1,054	0	0	0
1979-1997	23,710	0	23,710	0	14,995	14,995

MARCH - *446262* ONC Dates: Named - 1922, Last Update in 1996

Counties - PAYNE Estimated Total Acres - 3,080

Production	Oil	Condensate	Total Liquids	Assoc. Gas	Natural Gas	Total Gas
1994	22,176	1,486	23,662	0	29,033	29,033
1995	18,835	1,242	20,077	0	23,475	23,475
1996	16,358	470	16,828	0	12,505	12,505
1997	12,263	469	12,732	0	10,413	10,413
1979-1997	814,384	4,460	818,844	233,784	313,932	547,716

MARCH NORTH - *446324* ONC Dates: Named - 1938, Last Update in 1996

Counties - PAYNE Estimated Total Acres - 2,040

Production	Oil	Condensate	Total Liquids	Assoc. Gas	Natural Gas	Total Gas
1994	12,596	0	12,596	21,768	6,120	27,888
1995	11,003	0	11,003	19,844	1,698	21,542
1996	10,473	0	10,473	14,993	0	14,993
1997	9,059	0	9,059	10,725	0	10,725
1979-1997	436,378	0	436,378	756,775	306,849	1,063,624

MARIETTA NE - *447347* ONC Dates: Named - 1950, Last Update in 1950

Counties - LOVE Estimated Total Acres - 40

Production	Oil	Condensate	Total Liquids	Assoc. Gas	Natural Gas	Total Gas
1994	0	0	0	0	0	0
1995	0	0	0	0	0	0
1996	0	0	0	0	0	0
1997	0	0	0	0	0	0
1979-1997	0	0	0	0	0	0

MARIETTA NORTH - *447378* ONC Dates: Named - 1937, Last Update in 1957

Counties - LOVE Estimated Total Acres - 240

Production	Oil	Condensate	Total Liquids	Assoc. Gas	Natural Gas	Total Gas
1994	10,762	0	10,762	24,168	0	24,168
1995	11,179	0	11,179	24,418	0	24,418
1996	8,192	0	8,192	19,532	0	19,532
1997	6,985	0	6,985	20,317	0	20,317
1979-1997	372,543	0	372,543	1,625,677	0	1,625,677

MARIETTA SW - *002610* ONC Dates: Named - 1982, Last Update in 1982

Counties - LOVE Estimated Total Acres - 80

Production	Oil	Condensate	Total Liquids	Assoc. Gas	Natural Gas	Total Gas
1994	0	0	0	0	0	0
1995	0	0	0	0	0	0
1996	0	0	0	0	0	0
1997	0	0	0	0	0	0
1979-1997	558	0	558	0	0	0

MARIETTA WEST - *002169*

ONC Dates: Named - 1981, Last Update in 1981

Counties - LOVE

Estimated Total Acres - 160

Production	Oil	Condensate	Total Liquids	Assoc. Gas	Natural Gas	Total Gas
1994	3,124	0	3,124	0	0	0
1995	3,140	0	3,140	0	0	0
1996	3,650	0	3,650	0	0	0
1997	2,537	0	2,537	0	0	0
1979-1997	69,849	0	69,849	0	0	0

MARION NE - *447882*

ONC Dates: Named - 1974, Last Update in 1996

Counties - OKLAHOMA

Estimated Total Acres - 400

Production	Oil	Condensate	Total Liquids	Assoc. Gas	Natural Gas	Total Gas
1994	0	132	132	0	22,107	22,107
1995	0	536	536	0	61,914	61,914
1996	0	512	512	0	77,490	77,490
1997	0	128	128	0	211,792	211,792
1979-1997	0	1,634	1,634	0	413,545	413,545

MARKHAM - *447998*

ONC Dates: Named - 1942, Last Update in 1996

Counties - PAYNE

Estimated Total Acres - 2,840

Production	Oil	Condensate	Total Liquids	Assoc. Gas	Natural Gas	Total Gas
1994	10,727	0	10,727	62,399	1,758	64,157
1995	11,377	0	11,377	58,442	0	58,442
1996	11,062	0	11,062	61,679	0	61,679
1997	9,087	0	9,087	43,019	0	43,019
1979-1997	784,259	0	784,259	3,125,310	476,309	3,601,619

MARKHAM SOUTH - *448246*

ONC Dates: Named - 1950, Last Update in 1996

Counties - PAYNE

Estimated Total Acres - 120

Production	Oil	Condensate	Total Liquids	Assoc. Gas	Natural Gas	Total Gas
1994	0	0	0	0	0	0
1995	0	0	0	0	0	0
1996	0	0	0	0	0	0
1997	0	0	0	0	0	0
1979-1997	1,025	0	1,025	0	0	0

MARLAND NORTH - *448556*

ONC Dates: Named - 1955, Last Update in 1990

Counties - KAY

Estimated Total Acres - 1,240

Production	Oil	Condensate	Total Liquids	Assoc. Gas	Natural Gas	Total Gas
1994	9,256	1,873	11,129	51,378	11,066	62,444
1995	7,277	1,389	8,666	42,879	9,951	52,830
1996	5,838	1,116	6,954	33,581	9,555	43,136
1997	4,744	1,234	5,978	28,500	10,301	38,801
1979-1997	326,038	27,748	353,786	1,080,713	167,828	1,248,541

MARLAND NW - *448560*

ONC Dates: Named - 1979, Last Update in 1985

Counties - KAY

Estimated Total Acres - 520

Production	Oil	Condensate	Total Liquids	Assoc. Gas	Natural Gas	Total Gas
1994	11,689	0	11,689	48,675	0	48,675
1995	11,392	0	11,392	45,002	0	45,002
1996	9,336	0	9,336	38,064	0	38,064
1997	10,232	0	10,232	34,160	0	34,160
1979-1997	282,534	0	282,534	496,420	0	496,420

MARLAND SOUTH - *448564*

ONC Dates: Named - 1978, Last Update in 1979

Counties - NOBLE

Estimated Total Acres - 160

Production	Oil	Condensate	Total Liquids	Assoc. Gas	Natural Gas	Total Gas
1994	0	0	0	0	42,757	42,757
1995	0	0	0	0	39,678	39,678
1996	0	0	0	0	39,036	39,036
1997	0	0	0	0	35,174	35,174
1979-1997	0	0	0	0	414,637	414,637

MARLAND WEST - *012573*

ONC Dates: Named - 1988, Last Update in 1988

Counties - NOBLE

Estimated Total Acres - 40

Production	Oil	Condensate	Total Liquids	Assoc. Gas	Natural Gas	Total Gas
1994	0	0	0	0	0	0
1995	0	0	0	0	0	0
1996	0	0	0	0	0	0
1997	0	0	0	0	0	0
1979-1997	12,690	0	12,690	192,148	0	192,148

MARLOW - *001640*

ONC Dates: Named - 1957, Last Update in 1991

Counties - STEPHENS

Estimated Total Acres - 40

Production	Oil	Condensate	Total Liquids	Assoc. Gas	Natural Gas	Total Gas
1994	538	0	538	0	0	0
1995	526	0	526	0	0	0
1996	357	0	357	0	0	0
1997	534	0	534	0	0	0
1979-1997	35,739	0	35,739	102,731	0	102,731

MARLOW DISTRICT - *448649*

ONC Dates: Named - 1946, Last Update in 1991

Counties - COMANCHE, GRADY, STEPHENS

Estimated Total Acres - 4,720

Production	Oil	Condensate	Total Liquids	Assoc. Gas	Natural Gas	Total Gas
1994	43,839	8,121	51,960	148,206	692,717	840,923
1995	43,849	6,135	49,984	174,522	495,935	670,457
1996	36,199	3,591	39,790	280,263	717,762	998,025
1997	86,634	2,066	88,700	298,684	618,234	916,918
1979-1997	1,175,797	78,749	1,254,546	3,824,323	12,284,096	16,108,419

MARLOW EAST - *448680*

ONC Dates: Named - 1956, Last Update in 1956

Counties - STEPHENS

Estimated Total Acres - 40

Production	Oil	Condensate	Total Liquids	Assoc. Gas	Natural Gas	Total Gas
1994	0	0	0	0	0	0
1995	0	0	0	0	0	0
1996	0	0	0	0	0	0
1997	0	0	0	0	0	0
1979-1997	5,113	0	5,113	0	0	0

MARLOW NE - *448711*

ONC Dates: Named - 1949, Last Update in 1985

Counties - GRADY

Estimated Total Acres - 840

Production	Oil	Condensate	Total Liquids	Assoc. Gas	Natural Gas	Total Gas
1994	620	257	877	0	86,401	86,401
1995	460	334	794	0	87,050	87,050
1996	469	0	469	0	37,578	37,578
1997	552	165	717	0	69,277	69,277
1979-1997	13,262	3,520	16,782	0	1,682,137	1,682,137

MARLOW SE - *448773*

ONC Dates: Named - 1948, Last Update in 1948

Counties - STEPHENS

Estimated Total Acres - 40

Production	Oil	Condensate	Total Liquids	Assoc. Gas	Natural Gas	Total Gas
1994	0	0	0	0	0	0
1995	0	0	0	0	0	0
1996	0	0	0	0	0	0
1997	0	0	0	0	0	0
1979-1997	0	0	0	0	0	0

MARLOW WEST - *448866*

ONC Dates: Named - 1937, Last Update in 1996

Counties - STEPHENS

Estimated Total Acres - 7,040

Production	Oil	Condensate	Total Liquids	Assoc. Gas	Natural Gas	Total Gas
1994	34,235	25,437	59,672	309,098	5,768,033	6,077,131
1995	44,880	20,996	65,876	325,785	4,450,358	4,776,143
1996	40,119	24,288	64,407	295,742	4,659,017	4,954,759
1997	37,737	13,466	51,203	266,856	3,742,061	4,008,917
1979-1997	926,717	570,959	1,497,676	4,214,478	82,335,695	86,550,173

MARSDEN - *449238*

ONC Dates: Named - 1981, Last Update in 1981

Counties - LOVE

Estimated Total Acres - 80

Production	Oil	Condensate	Total Liquids	Assoc. Gas	Natural Gas	Total Gas
1994	0	0	0	0	0	0
1995	0	0	0	0	0	0
1996	0	0	0	0	0	0
1997	0	0	0	0	0	0
1979-1997	3,857	0	3,857	0	0	0

MARSDEN EAST - *449269*

ONC Dates: Named - 1960, Last Update in 1961

Counties - LOVE

Estimated Total Acres - 40

Production	Oil	Condensate	Total Liquids	Assoc. Gas	Natural Gas	Total Gas
1994	723	0	723	0	0	0
1995	734	0	734	0	0	0
1996	611	0	611	0	0	0
1997	539	0	539	0	0	0
1979-1997	15,348	0	15,348	0	0	0

MARSDEN NW - *006664*

ONC Dates: Named - 1984, Last Update in 1984

Counties - CARTER

Estimated Total Acres - 80

Production	Oil	Condensate	Total Liquids	Assoc. Gas	Natural Gas	Total Gas
1994	0	0	0	0	0	0
1995	0	0	0	0	0	0
1996	0	0	0	0	0	0
1997	0	0	0	0	0	0
1979-1997	1,214	0	1,214	0	0	0

MARSHALL EAST - *449424*

ONC Dates: Named - 1966, Last Update in 1979

Counties - GARFIELD, LOGAN

Estimated Total Acres - 1,520

Production	Oil	Condensate	Total Liquids	Assoc. Gas	Natural Gas	Total Gas
1994	1,763	0	1,763	41,125	0	41,125
1995	1,006	0	1,006	29,417	0	29,417
1996	1,231	0	1,231	24,764	0	24,764
1997	842	0	842	19,977	0	19,977
1979-1997	67,015	0	67,015	1,314,173	0	1,314,173

MASHAM - *451191*

ONC Dates: Named - 1924, Last Update in 1996

Counties - PAWNEE

Estimated Total Acres - 10,720

Production	Oil	Condensate	Total Liquids	Assoc. Gas	Natural Gas	Total Gas
1994	189,393	0	189,393	824,375	0	824,375
1995	174,805	0	174,805	682,218	0	682,218
1996	157,585	0	157,585	529,772	0	529,772
1997	143,230	0	143,230	434,667	0	434,667
1979-1997	12,984,294	0	12,984,294	46,771,145	933,315	47,704,460

MASHAM NE - *451253*

ONC Dates: Named - 1956, Last Update in 1996

Counties - PAWNEE

Estimated Total Acres - 40

Production	Oil	Condensate	Total Liquids	Assoc. Gas	Natural Gas	Total Gas
1994	0	0	0	0	0	0
1995	0	0	0	0	0	0
1996	0	0	0	0	0	0
1997	0	0	0	0	0	0
1979-1997	0	0	0	0	0	0

MASHAM NORTH - *014504*

ONC Dates: Named - 1992, Last Update in 1996

Counties - PAWNEE

Estimated Total Acres - 40

Production	Oil	Condensate	Total Liquids	Assoc. Gas	Natural Gas	Total Gas
1994	5,992	0	5,992	0	0	0
1995	883	0	883	0	0	0
1996	0	0	0	0	0	0
1997	0	0	0	0	0	0
1979-1997	14,245	0	14,245	0	0	0

MASHAM NW - *451284*

ONC Dates: Named - 1957, Last Update in 1996

Counties - OSAGE

Estimated Total Acres - 560

Production	Oil	Condensate	Total Liquids	Assoc. Gas	Natural Gas	Total Gas
1994	4,306	0	4,306	18,775	0	18,775
1995	3,266	0	3,266	17,603	0	17,603
1996	2,994	0	2,994	4,437	10,923	15,360
1997	2,250	0	2,250	4,355	3,468	7,823
1979-1997	209,502	0	209,502	535,603	14,391	549,994

MASHAM SW - *451313*

ONC Dates: Named - 1976, Last Update in 1996

Counties - PAWNEE

Estimated Total Acres - 160

Production	Oil	Condensate	Total Liquids	Assoc. Gas	Natural Gas	Total Gas
1994	0	0	0	0	0	0
1995	0	0	0	0	0	0
1996	0	0	0	0	0	0
1997	0	0	0	0	0	0
1979-1997	0	0	0	0	0	0

MASHAM WEST - *451315*

ONC Dates: Named - 1968, Last Update in 1996

Counties - PAWNEE

Estimated Total Acres - 80

Production	Oil	Condensate	Total Liquids	Assoc. Gas	Natural Gas	Total Gas
1994	0	0	0	0	0	0
1995	0	0	0	0	0	0
1996	0	0	0	0	0	0
1997	0	0	0	0	0	0
1979-1997	0	0	0	0	0	0

Production by Field

MASON - *451346* ONC Dates: Named - 1940, Last Update in 1964

Counties - OKFUSKEE Estimated Total Acres - 280

Production	Oil	Condensate	Total Liquids	Assoc. Gas	Natural Gas	Total Gas
1994	1,010	0	1,010	0	0	0
1995	653	0	653	0	0	0
1996	2,067	0	2,067	0	0	0
1997	1,437	0	1,437	0	0	0
1979-1997	28,280	0	28,280	0	0	0

MASON EAST - *451377* ONC Dates: Named - 1980, Last Update in 1981

Counties - OKFUSKEE Estimated Total Acres - 40

Production	Oil	Condensate	Total Liquids	Assoc. Gas	Natural Gas	Total Gas
1994	0	0	0	0	0	0
1995	0	0	0	0	0	0
1996	0	0	0	0	0	0
1997	0	0	0	0	0	0
1979-1997	9,412	0	9,412	6,729	0	6,729

MASON NE - *451460* ONC Dates: Named - 1975, Last Update in 1976

Counties - OKFUSKEE Estimated Total Acres - 40

Production	Oil	Condensate	Total Liquids	Assoc. Gas	Natural Gas	Total Gas
1994	941	0	941	0	0	0
1995	657	0	657	0	0	0
1996	0	0	0	0	0	0
1997	0	0	0	0	0	0
1979-1997	10,324	0	10,324	0	0	0

MASON SE - *451532* ONC Dates: Named - 1949, Last Update in 1950

Counties - OKFUSKEE Estimated Total Acres - 40

Production	Oil	Condensate	Total Liquids	Assoc. Gas	Natural Gas	Total Gas
1994	0	0	0	0	0	0
1995	0	0	0	0	0	0
1996	0	0	0	0	0	0
1997	0	0	0	0	0	0
1979-1997	0	0	0	0	0	0

MASON WEST - *451594* ONC Dates: Named - 1970, Last Update in 1970

Counties - OKFUSKEE Estimated Total Acres - 80

Production	Oil	Condensate	Total Liquids	Assoc. Gas	Natural Gas	Total Gas
1994	0	0	0	0	0	0
1995	0	0	0	0	0	0
1996	0	0	0	0	0	0
1997	0	0	0	0	0	0
1979-1997	477	0	477	0	0	0

MAUD - *453175* ONC Dates: Named - 1920, Last Update in 1962

Counties - POTTAWATOMIE Estimated Total Acres - 3,680

Production	Oil	Condensate	Total Liquids	Assoc. Gas	Natural Gas	Total Gas
1994	51,960	0	51,960	25,000	0	25,000
1995	43,767	0	43,767	10,614	0	10,614
1996	41,691	0	41,691	24,712	0	24,712
1997	53,549	0	53,549	30,826	0	30,826
1979-1997	1,172,378	0	1,172,378	226,948	17,746	244,694

MAUD EAST - *453268* ONC Dates: Named - 1951, Last Update in 1951

Counties - SEMINOLE Estimated Total Acres - 40

Production	Oil	Condensate	Total Liquids	Assoc. Gas	Natural Gas	Total Gas
1994	2,577	0	2,577	0	0	0
1995	2,282	0	2,282	0	0	0
1996	1,685	0	1,685	0	0	0
1997	2,111	0	2,111	0	0	0
1979-1997	86,463	0	86,463	0	0	0

MAUD SE - *453330* ONC Dates: Named - 1961, Last Update in 1961

Counties - SEMINOLE Estimated Total Acres - 40

Production	Oil	Condensate	Total Liquids	Assoc. Gas	Natural Gas	Total Gas
1994	0	0	0	0	0	0
1995	0	0	0	0	0	0
1996	0	0	0	0	0	0
1997	0	0	0	0	0	0
1979-1997	3,093	0	3,093	0	0	0

Production by Field

MAUD SOUTH - *453361*

ONC Dates: Named - 1941, Last Update in 1945

Counties - POTTAWATOMIE

Estimated Total Acres - 160

Production	Oil	Condensate	Total Liquids	Assoc. Gas	Natural Gas	Total Gas
1994	3,853	0	3,853	0	0	0
1995	3,179	0	3,179	0	0	0
1996	1,576	0	1,576	0	0	0
1997	2,252	0	2,252	0	0	0
1979-1997	31,014	0	31,014	0	0	0

MAUD WEST - *453392*

ONC Dates: Named - 1951, Last Update in 1951

Counties - POTTAWATOMIE

Estimated Total Acres - 40

Production	Oil	Condensate	Total Liquids	Assoc. Gas	Natural Gas	Total Gas
1994	0	0	0	0	0	0
1995	71	0	71	0	0	0
1996	0	0	0	0	0	0
1997	0	0	0	0	0	0
1979-1997	7,333	0	7,333	0	0	0

MAXWELL NE - *454756*

ONC Dates: Named - 1954, Last Update in 1988

Counties - PONTOTOC

Estimated Total Acres - 760

Production	Oil	Condensate	Total Liquids	Assoc. Gas	Natural Gas	Total Gas
1994	2,021	0	2,021	0	0	0
1995	2,122	0	2,122	0	0	0
1996	1,732	0	1,732	0	0	0
1997	1,797	0	1,797	0	0	0
1979-1997	59,821	0	59,821	0	0	0

MAY EAST - *454911*

ONC Dates: Named - 1964, Last Update in 1978

Counties - HARPER

Estimated Total Acres - 1,920

Production	Oil	Condensate	Total Liquids	Assoc. Gas	Natural Gas	Total Gas
1994	0	0	0	0	0	0
1995	0	0	0	0	0	0
1996	0	0	0	0	0	0
1997	0	0	0	0	0	0
1979-1997	198	2,935	3,133	0	2,147,028	2,147,028

MAY NE - *454942*

ONC Dates: Named - 1970, Last Update in 1978

Counties - HARPER

Estimated Total Acres - 1,280

Production	Oil	Condensate	Total Liquids	Assoc. Gas	Natural Gas	Total Gas
1994	0	0	0	0	0	0
1995	0	0	0	0	0	0
1996	0	0	0	0	0	0
1997	0	0	0	0	0	0
1979-1997	516	210	726	0	234,358	234,358

MAY NORTH - *454973*

ONC Dates: Named - 1964, Last Update in 1964

Counties - HARPER

Estimated Total Acres - 40

Production	Oil	Condensate	Total Liquids	Assoc. Gas	Natural Gas	Total Gas
1994	0	0	0	0	0	0
1995	0	0	0	0	0	0
1996	0	0	0	0	0	0
1997	0	0	0	0	0	0
1979-1997	0	0	0	0	0	0

MAY SE - *455035*

ONC Dates: Named - 1967, Last Update in 1967

Counties - HARPER

Estimated Total Acres - 640

Production	Oil	Condensate	Total Liquids	Assoc. Gas	Natural Gas	Total Gas
1994	0	0	0	0	1,856	1,856
1995	0	0	0	0	0	0
1996	0	0	0	0	0	0
1997	0	0	0	0	0	0
1979-1997	0	1,375	1,375	0	249,047	249,047

MAY WEST - *455128*

ONC Dates: Named - 1960, Last Update in 1960

Counties - HARPER

Estimated Total Acres - 40

Production	Oil	Condensate	Total Liquids	Assoc. Gas	Natural Gas	Total Gas
1994	0	0	0	0	0	0
1995	0	0	0	0	0	0
1996	0	0	0	0	0	0
1997	0	0	0	0	0	0
1979-1997	0	0	0	0	0	0

MAYFIELD NE - *455500*

ONC Dates: Named - 1951, Last Update in 1986

Counties - BECKHAM — Estimated Total Acres - 10,240

Production	Oil	Condensate	Total Liquids	Assoc. Gas	Natural Gas	Total Gas
1994	52	1,823	1,875	0	21,438,962	21,438,962
1995	0	1,219	1,219	0	18,562,631	18,562,631
1996	0	695	695	0	17,350,081	17,350,081
1997	0	681	681	0	17,306,347	17,306,347
1979-1997	27,253	55,680	82,933	0	239,451,919	239,451,919

MAYFIELD WEST - *455562*

ONC Dates: Named - 1972, Last Update in 1986

Counties - BECKHAM — Estimated Total Acres - 14,080

Production	Oil	Condensate	Total Liquids	Assoc. Gas	Natural Gas	Total Gas
1994	7,931	56,887	64,818	40,672	12,481,559	12,522,231
1995	5,842	112,701	118,543	0	12,556,682	12,556,682
1996	29,224	103,963	133,187	24,984	12,343,863	12,368,847
1997	27,507	79,453	106,960	42,614	11,232,107	11,274,721
1979-1997	199,897	1,031,516	1,231,413	10,653,650	325,780,319	336,433,969

MAYFLOWER NW - *455593*

ONC Dates: Named - 1954, Last Update in 1993

Counties - GRANT — Estimated Total Acres - 3,040

Production	Oil	Condensate	Total Liquids	Assoc. Gas	Natural Gas	Total Gas
1994	12,923	0	12,923	107,427	52,329	159,756
1995	12,064	0	12,064	71,955	32,106	104,061
1996	10,809	0	10,809	34,465	25,135	59,600
1997	10,175	0	10,175	68,947	21,415	90,362
1979-1997	631,650	1,326	632,976	7,497,743	1,661,224	9,158,967

MAYSVILLE - *455717*

ONC Dates: Named - 1953, Last Update in 1959

Counties - GARVIN — Estimated Total Acres - 1,000

Production	Oil	Condensate	Total Liquids	Assoc. Gas	Natural Gas	Total Gas
1994	23,016	0	23,016	26,627	0	26,627
1995	17,111	0	17,111	24,160	0	24,160
1996	9,191	0	9,191	23,283	0	23,283
1997	7,827	0	7,827	20,182	0	20,182
1979-1997	751,779	0	751,779	1,009,567	0	1,009,567

MAYSVILLE EAST - *455748*

ONC Dates: Named - 1954, Last Update in 1959

Counties - GARVIN — Estimated Total Acres - 400

Production	Oil	Condensate	Total Liquids	Assoc. Gas	Natural Gas	Total Gas
1994	10,585	0	10,585	0	20,966	20,966
1995	4,685	2,144	6,829	0	23,768	23,768
1996	995	3,559	4,554	0	23,155	23,155
1997	942	534	1,476	0	23,160	23,160
1979-1997	336,070	6,237	342,307	15,779	601,566	617,345

MAYSVILLE NE - *455779*

ONC Dates: Named - 1956, Last Update in 1997

Counties - GARVIN — Estimated Total Acres - 600

Production	Oil	Condensate	Total Liquids	Assoc. Gas	Natural Gas	Total Gas
1994	1,914	0	1,914	10,706	0	10,706
1995	1,772	0	1,772	16,142	0	16,142
1996	1,415	0	1,415	15,902	0	15,902
1997	1,449	0	1,449	12,870	0	12,870
1979-1997	176,809	0	176,809	558,424	0	558,424

MCALESTER - *456097*

ONC Dates: Named - 1965, Last Update in 1993

Counties - PITTSBURG — Estimated Total Acres - 2,560

Production	Oil	Condensate	Total Liquids	Assoc. Gas	Natural Gas	Total Gas
1994	0	0	0	0	0	0
1995	0	0	0	0	0	0
1996	0	0	0	0	0	0
1997	0	0	0	0	0	0
1979-1997	0	0	0	0	233,541	233,541

MCALESTER EAST - *456128*

ONC Dates: Named - 1949, Last Update in 1991

Counties - PITTSBURG — Estimated Total Acres - 1,920

Production	Oil	Condensate	Total Liquids	Assoc. Gas	Natural Gas	Total Gas
1994	0	0	0	0	54,928	54,928
1995	0	0	0	0	47,744	47,744
1996	0	0	0	0	43,862	43,862
1997	0	0	0	0	30,512	30,512
1979-1997	0	0	0	0	657,093	657,093

MCALESTER NE - *456396*

ONC Dates: Named - 1974, Last Update in 1974

Counties - PITTSBURG | Estimated Total Acres - 160

Production	Oil	Condensate	Total Liquids	Assoc. Gas	Natural Gas	Total Gas
1994	0	0	0	0	0	0
1995	0	0	0	0	0	0
1996	0	0	0	0	0	0
1997	0	0	0	0	0	0
1979-1997	0	0	0	0	0	0

MCALESTER SE - *456159*

ONC Dates: Named - 1965, Last Update in 1987

Counties - PITTSBURG | Estimated Total Acres - 11,520

Production	Oil	Condensate	Total Liquids	Assoc. Gas	Natural Gas	Total Gas
1994	0	0	0	0	1,954,103	1,954,103
1995	0	0	0	0	2,151,482	2,151,482
1996	0	0	0	0	2,994,191	2,994,191
1997	0	0	0	0	3,028,853	3,028,853
1979-1997	0	50	50	0	49,753,913	49,753,913

MCCARTY - *457058*

ONC Dates: Named - 1955, Last Update in 1955

Counties - GARVIN | Estimated Total Acres - 160

Production	Oil	Condensate	Total Liquids	Assoc. Gas	Natural Gas	Total Gas
1994	1,424	0	1,424	0	0	0
1995	2,008	0	2,008	0	0	0
1996	1,630	0	1,630	0	0	0
1997	1,235	0	1,235	0	0	0
1979-1997	6,297	0	6,297	0	0	0

MCCARTY NE - *457089*

ONC Dates: Named - 1972, Last Update in 1997

Counties - GARVIN | Estimated Total Acres - 400

Production	Oil	Condensate	Total Liquids	Assoc. Gas	Natural Gas	Total Gas
1994	8,182	0	8,182	0	0	0
1995	4,885	0	4,885	0	0	0
1996	1,579	0	1,579	0	0	0
1997	1,646	0	1,646	0	0	0
1979-1997	153,324	0	153,324	117,551	0	117,551

MCCARTY NORTH - *457120*

ONC Dates: Named - 1970, Last Update in 1997

Counties - GARVIN | Estimated Total Acres - 1,120

Production	Oil	Condensate	Total Liquids	Assoc. Gas	Natural Gas	Total Gas
1994	1,033	0	1,033	18,013	0	18,013
1995	1,309	0	1,309	17,569	0	17,569
1996	498	0	498	16,591	10,786	27,377
1997	777	0	777	13,011	4,976	17,987
1979-1997	118,394	0	118,394	914,070	181,363	1,095,433

MCCARTY SE - *457151*

ONC Dates: Named - 1971, Last Update in 1971

Counties - GARVIN | Estimated Total Acres - 40

Production	Oil	Condensate	Total Liquids	Assoc. Gas	Natural Gas	Total Gas
1994	0	0	0	0	0	0
1995	0	0	0	0	0	0
1996	0	0	0	0	0	0
1997	0	0	0	0	0	0
1979-1997	0	0	0	0	0	0

MCCORD SW - *458298*

ONC Dates: Named - 1964, Last Update in 1965

Counties - OSAGE | Estimated Total Acres - 480

Production	Oil	Condensate	Total Liquids	Assoc. Gas	Natural Gas	Total Gas
1994	18,206	0	18,206	0	0	0
1995	18,243	0	18,243	0	0	0
1996	20,104	0	20,104	0	0	0
1997	18,589	0	18,589	0	0	0
1979-1997	317,406	0	317,406	0	0	0

MCCRACKEN DISTRICT - *458515*

ONC Dates: Named - 1949, Last Update in 1958

Counties - WAGONER | Estimated Total Acres - 2,360

Production	Oil	Condensate	Total Liquids	Assoc. Gas	Natural Gas	Total Gas
1994	169	0	169	0	0	0
1995	159	0	159	0	0	0
1996	165	0	165	0	0	0
1997	0	0	0	0	0	0
1979-1997	4,958	0	4,958	0	0	0

Production by Field

MCGEE - *460313* ONC Dates: Named - 1944, Last Update in 1947

Counties - GARVIN Estimated Total Acres - 80

Production	Oil	Condensate	Total Liquids	Assoc. Gas	Natural Gas	Total Gas
1994	684	0	684	0	0	0
1995	511	0	511	0	0	0
1996	674	0	674	0	0	0
1997	507	0	507	0	0	0
1979-1997	18,718	0	18,718	0	0	0

MCGEE SE - *460344* ONC Dates: Named - 1955, Last Update in 1955

Counties - GARVIN Estimated Total Acres - 40

Production	Oil	Condensate	Total Liquids	Assoc. Gas	Natural Gas	Total Gas
1994	0	0	0	0	0	0
1995	0	0	0	0	0	0
1996	0	0	0	0	0	0
1997	0	0	0	0	0	0
1979-1997	0	0	0	0	0	0

MCINNIS - *460933* ONC Dates: Named - 1957, Last Update in 1957

Counties - OSAGE Estimated Total Acres - 40

Production	Oil	Condensate	Total Liquids	Assoc. Gas	Natural Gas	Total Gas
1994	494	0	494	0	0	0
1995	334	0	334	0	0	0
1996	97	0	97	0	0	0
1997	0	0	0	0	0	0
1979-1997	46,008	0	46,008	0	0	0

MCINNIS WEST - *460964* ONC Dates: Named - 1956, Last Update in 1957

Counties - OSAGE Estimated Total Acres - 40

Production	Oil	Condensate	Total Liquids	Assoc. Gas	Natural Gas	Total Gas
1994	0	0	0	0	0	0
1995	0	0	0	0	0	0
1996	0	0	0	0	0	0
1997	0	0	0	0	0	0
1979-1997	0	0	0	0	0	0

MCLOUD - *461987* ONC Dates: Named - 1953, Last Update in 1995

Counties - POTTAWATOMIE Estimated Total Acres - 200

Production	Oil	Condensate	Total Liquids	Assoc. Gas	Natural Gas	Total Gas
1994	744	0	744	0	0	0
1995	843	0	843	0	0	0
1996	1,782	0	1,782	0	0	0
1997	1,718	0	1,718	0	0	0
1979-1997	19,306	0	19,306	0	0	0

MCLOUD SOUTH - *010976* ONC Dates: Named - 1986, Last Update in 1987

Counties - POTTAWATOMIE Estimated Total Acres - 80

Production	Oil	Condensate	Total Liquids	Assoc. Gas	Natural Gas	Total Gas
1994	0	0	0	0	0	0
1995	0	0	0	0	0	0
1996	0	0	0	0	0	0
1997	0	0	0	0	0	0
1979-1997	27,562	0	27,562	49,606	0	49,606

MCQUEEN - *004251* ONC Dates: Named - 1983, Last Update in 1988

Counties - HARMON Estimated Total Acres - 640

Production	Oil	Condensate	Total Liquids	Assoc. Gas	Natural Gas	Total Gas
1994	0	0	0	0	0	0
1995	0	0	0	0	0	0
1996	0	0	0	0	0	0
1997	0	0	0	0	0	0
1979-1997	1,017	0	1,017	0	0	0

MCQUEEN NW - *012229* ONC Dates: Named - 1988, Last Update in 1988

Counties - HARMON Estimated Total Acres - 80

Production	Oil	Condensate	Total Liquids	Assoc. Gas	Natural Gas	Total Gas
1994	2,637	0	2,637	0	0	0
1995	1,906	0	1,906	0	0	0
1996	1,892	0	1,892	0	0	0
1997	1,846	0	1,846	0	0	0
1979-1997	30,362	0	30,362	0	0	0

MCQUEEN SW - *463034*

ONC Dates: Named - 1980, Last Update in 1988

Counties - HARMON

Estimated Total Acres - 360

Production	Oil	Condensate	Total Liquids	Assoc. Gas	Natural Gas	Total Gas
1994	9,819	0	9,819	0	0	0
1995	8,756	0	8,756	0	0	0
1996	9,268	0	9,268	0	0	0
1997	7,701	0	7,701	0	0	0
1979-1997	756,467	0	756,467	0	0	0

MEAD - *463421*

ONC Dates: Named - 1979, Last Update in 1986

Counties - BRYAN

Estimated Total Acres - 800

Production	Oil	Condensate	Total Liquids	Assoc. Gas	Natural Gas	Total Gas
1994	0	0	0	0	0	0
1995	0	0	0	0	0	0
1996	0	0	0	0	0	0
1997	0	0	0	0	0	0
1979-1997	13,296	0	13,296	124	6,352	6,476

MEAD SW - *463508*

ONC Dates: Named - 1979, Last Update in 1986

Counties - BRYAN

Estimated Total Acres - 160

Production	Oil	Condensate	Total Liquids	Assoc. Gas	Natural Gas	Total Gas
1994	744	0	744	0	0	0
1995	893	0	893	0	0	0
1996	518	0	518	0	0	0
1997	0	0	0	0	0	0
1979-1997	48,480	0	48,480	0	0	0

MEAD WEST - *463514*

ONC Dates: Named - 1964, Last Update in 1964

Counties - BRYAN

Estimated Total Acres - 160

Production	Oil	Condensate	Total Liquids	Assoc. Gas	Natural Gas	Total Gas
1994	0	0	0	0	0	0
1995	0	0	0	0	0	0
1996	0	0	0	0	0	0
1997	0	0	0	0	0	0
1979-1997	0	0	0	0	0	0

MEDFORD - *464692*

ONC Dates: Named - 1957, Last Update in 1957

Counties - GRANT

Estimated Total Acres - 160

Production	Oil	Condensate	Total Liquids	Assoc. Gas	Natural Gas	Total Gas
1994	173	0	173	14,514	0	14,514
1995	0	180	180	0	14,115	14,115
1996	0	0	0	0	12,455	12,455
1997	0	147	147	0	12,739	12,739
1979-1997	5,691	327	6,018	18,396	370,424	388,820

MEDFORD SE - *006669*

ONC Dates: Named - 1983, Last Update in 1984

Counties - GRANT

Estimated Total Acres - 40

Production	Oil	Condensate	Total Liquids	Assoc. Gas	Natural Gas	Total Gas
1994	0	0	0	0	0	0
1995	0	0	0	0	0	0
1996	0	0	0	0	0	0
1997	0	0	0	0	0	0
1979-1997	118	0	118	0	0	0

MEDFORD SOUTH - *009861*

ONC Dates: Named - 1985, Last Update in 1993

Counties - GRANT

Estimated Total Acres - 200

Production	Oil	Condensate	Total Liquids	Assoc. Gas	Natural Gas	Total Gas
1994	356	0	356	5,314	0	5,314
1995	318	0	318	222	0	222
1996	0	0	0	0	0	0
1997	0	0	0	0	0	0
1979-1997	39,288	0	39,288	219,357	0	219,357

MEDFORD SW - *464816*

ONC Dates: Named - 1964, Last Update in 1993

Counties - GRANT

Estimated Total Acres - 400

Production	Oil	Condensate	Total Liquids	Assoc. Gas	Natural Gas	Total Gas
1994	4,011	0	4,011	5,519	0	5,519
1995	3,621	0	3,621	4,874	0	4,874
1996	2,664	0	2,664	3,879	0	3,879
1997	2,495	0	2,495	2,748	0	2,748
1979-1997	81,790	0	81,790	98,950	0	98,950

MEDFORD WEST - *464847*

ONC Dates: Named - 1955, Last Update in 1993

Counties - GRANT

Estimated Total Acres - 1,440

Production	Oil	Condensate	Total Liquids	Assoc. Gas	Natural Gas	Total Gas
1994	73	2,044	2,117	90,882	61,551	152,433
1995	0	1,683	1,683	28,926	102,406	131,332
1996	89	1,504	1,593	20,632	106,857	127,489
1997	0	1,588	1,588	16,144	76,138	92,282
1979-1997	18,408	43,023	61,431	397,697	2,874,211	3,271,908

MEEKER - *465622*

ONC Dates: Named - 1934, Last Update in 1945

Counties - LINCOLN

Estimated Total Acres - 40

Production	Oil	Condensate	Total Liquids	Assoc. Gas	Natural Gas	Total Gas
1994	0	0	0	0	0	0
1995	0	0	0	0	0	0
1996	0	0	0	0	0	0
1997	0	0	0	0	0	0
1979-1997	0	0	0	0	0	0

MEEKER NE - *001688*

ONC Dates: Named - 1981, Last Update in 1982

Counties - LINCOLN

Estimated Total Acres - 40

Production	Oil	Condensate	Total Liquids	Assoc. Gas	Natural Gas	Total Gas
1994	0	0	0	0	0	0
1995	0	0	0	0	0	0
1996	0	0	0	0	0	0
1997	0	0	0	0	0	0
1979-1997	3,016	0	3,016	0	0	0

MEEKER SE - *465653*

ONC Dates: Named - 1943, Last Update in 1957

Counties - LINCOLN

Estimated Total Acres - 40

Production	Oil	Condensate	Total Liquids	Assoc. Gas	Natural Gas	Total Gas
1994	0	0	0	0	0	0
1995	0	0	0	0	0	0
1996	0	0	0	0	0	0
1997	0	0	0	0	0	0
1979-1997	0	0	0	0	0	0

MEEKER SOUTH - *465715*

ONC Dates: Named - 1957, Last Update in 1957

Counties - LINCOLN

Estimated Total Acres - 40

Production	Oil	Condensate	Total Liquids	Assoc. Gas	Natural Gas	Total Gas
1994	0	0	0	0	0	0
1995	0	0	0	0	0	0
1996	0	0	0	0	0	0
1997	0	0	0	0	0	0
1979-1997	0	0	0	0	0	0

MEEKER SW - *465746*

ONC Dates: Named - 1948, Last Update in 1948

Counties - LINCOLN

Estimated Total Acres - 40

Production	Oil	Condensate	Total Liquids	Assoc. Gas	Natural Gas	Total Gas
1994	0	0	0	0	0	0
1995	0	0	0	0	0	0
1996	0	0	0	0	0	0
1997	0	0	0	0	0	0
1979-1997	0	0	0	0	0	0

MEHAN - *465901*

ONC Dates: Named - 1925, Last Update in 1996

Counties - PAYNE

Estimated Total Acres - 3,440

Production	Oil	Condensate	Total Liquids	Assoc. Gas	Natural Gas	Total Gas
1994	67,340	326	67,666	52,077	54,349	106,426
1995	69,194	163	69,357	52,570	22,771	75,341
1996	50,313	0	50,313	43,960	54,296	98,256
1997	48,010	529	48,539	155,249	24,679	179,928
1979-1997	1,299,251	3,863	1,303,114	1,228,079	1,417,166	2,645,245

MEHAN SOUTH - *466056*

ONC Dates: Named - 1949, Last Update in 1996

Counties - PAYNE

Estimated Total Acres - 120

Production	Oil	Condensate	Total Liquids	Assoc. Gas	Natural Gas	Total Gas
1994	0	0	0	0	0	0
1995	0	0	0	0	0	0
1996	0	0	0	0	0	0
1997	0	0	0	0	0	0
1979-1997	0	0	0	2,489	0	2,489

Production by Field

MEKKO - *013499* ONC Dates: Named - (NA), Last Update in 1990

Counties - PITTSBURG Estimated Total Acres - 1,600

Production	Oil	Condensate	Total Liquids	Assoc. Gas	Natural Gas	Total Gas
1994	0	0	0	0	0	0
1995	0	0	0	0	56,327	56,327
1996	0	0	0	0	84,834	84,834
1997	0	0	0	0	39,046	39,046
1979-1997	0	0	0	0	190,595	190,595

MERCER - *467978* ONC Dates: Named - 1938, Last Update in 1938

Counties - CREEK Estimated Total Acres - 160

Production	Oil	Condensate	Total Liquids	Assoc. Gas	Natural Gas	Total Gas
1994	2,325	0	2,325	2,156	0	2,156
1995	1,671	0	1,671	1,130	0	1,130
1996	1,645	0	1,645	733	0	733
1997	1,823	0	1,823	1,140	0	1,140
1979-1997	70,151	0	70,151	63,160	0	63,160

MERIDIAN EAST - *468288* ONC Dates: Named - 1947, Last Update in 1995

Counties - LOGAN Estimated Total Acres - 720

Production	Oil	Condensate	Total Liquids	Assoc. Gas	Natural Gas	Total Gas
1994	1,202	0	1,202	127,376	2,125	129,501
1995	597	0	597	31,884	1,907	33,791
1996	611	0	611	34,447	1,610	36,057
1997	318	0	318	17,568	1,178	18,746
1979-1997	24,534	1,689	26,223	1,140,624	211,371	1,351,995

MERIDIAN SE - *468350* ONC Dates: Named - 1947, Last Update in 1995

Counties - LOGAN Estimated Total Acres - 1,120

Production	Oil	Condensate	Total Liquids	Assoc. Gas	Natural Gas	Total Gas
1994	0	0	0	0	12,614	12,614
1995	0	0	0	0	9,383	9,383
1996	119	0	119	0	9,619	9,619
1997	0	0	0	0	10,147	10,147
1979-1997	836	6,014	6,850	435,190	3,119,689	3,554,879

MERIDIAN SW - *468381* ONC Dates: Named - 1952, Last Update in 1995

Counties - LOGAN Estimated Total Acres - 160

Production	Oil	Condensate	Total Liquids	Assoc. Gas	Natural Gas	Total Gas
1994	0	0	0	0	0	0
1995	0	0	0	0	0	0
1996	0	0	0	0	0	0
1997	0	0	0	0	0	0
1979-1997	4,561	0	4,561	46,426	0	46,426

MERIDIAN WEST - *468412* ONC Dates: Named - 1953, Last Update in 1979

Counties - LOGAN Estimated Total Acres - 200

Production	Oil	Condensate	Total Liquids	Assoc. Gas	Natural Gas	Total Gas
1994	0	0	0	0	0	0
1995	0	0	0	0	0	0
1996	0	0	0	0	0	0
1997	0	0	0	0	0	0
1979-1997	0	0	0	0	0	0

MERRICK NORTH - *468939* ONC Dates: Named - 1952, Last Update in 1955

Counties - LINCOLN, LOGAN Estimated Total Acres - 200

Production	Oil	Condensate	Total Liquids	Assoc. Gas	Natural Gas	Total Gas
1994	177	0	177	14,688	0	14,688
1995	0	0	0	10,442	0	10,442
1996	1,925	0	1,925	10,595	0	10,595
1997	1,612	0	1,612	7,892	0	7,892
1979-1997	33,296	0	33,296	434,135	0	434,135

MERRICK SE - *001695* ONC Dates: Named - 1982, Last Update in 1982

Counties - LINCOLN Estimated Total Acres - 160

Production	Oil	Condensate	Total Liquids	Assoc. Gas	Natural Gas	Total Gas
1994	0	0	0	0	0	0
1995	0	0	0	0	0	0
1996	0	0	0	0	0	0
1997	0	0	0	0	0	0
1979-1997	0	0	0	0	3,971	3,971

MERRICK SOUTH - *468970* ONC Dates: Named - 1955, Last Update in 1995

Counties - LOGAN Estimated Total Acres - 920

Production	Oil	Condensate	Total Liquids	Assoc. Gas	Natural Gas	Total Gas
1994	2,688	0	2,688	0	0	0
1995	1,830	0	1,830	0	0	0
1996	1,286	0	1,286	0	0	0
1997	1,654	0	1,654	0	3,503	3,503
1979-1997	22,838	1,286	24,124	0	382,303	382,303

MERVINE - *469435* ONC Dates: Named - 1954, Last Update in 1985

Counties - KAY Estimated Total Acres - 2,560

Production	Oil	Condensate	Total Liquids	Assoc. Gas	Natural Gas	Total Gas
1994	31,475	0	31,475	0	0	0
1995	22,869	0	22,869	0	0	0
1996	11,842	0	11,842	0	0	0
1997	9,434	0	9,434	0	0	0
1979-1997	628,079	0	628,079	100,170	0	100,170

MERVINE NE - *469436* ONC Dates: Named - 1979, Last Update in 1979

Counties - KAY Estimated Total Acres - 160

Production	Oil	Condensate	Total Liquids	Assoc. Gas	Natural Gas	Total Gas
1994	0	0	0	0	0	0
1995	0	0	0	0	0	0
1996	0	0	0	0	0	0
1997	0	0	0	0	0	0
1979-1997	0	0	0	0	4,417	4,417

MERVINE NORTH - *469466* ONC Dates: Named - 1946, Last Update in 1994

Counties - KAY Estimated Total Acres - 760

Production	Oil	Condensate	Total Liquids	Assoc. Gas	Natural Gas	Total Gas
1994	2,520	0	2,520	0	1,122	1,122
1995	2,115	0	2,115	0	1,991	1,991
1996	1,622	0	1,622	0	0	0
1997	1,133	0	1,133	0	0	0
1979-1997	90,871	702	91,573	0	18,699	18,699

MERVINE NW - *469480* ONC Dates: Named - 1976, Last Update in 1994

Counties - KAY Estimated Total Acres - 480

Production	Oil	Condensate	Total Liquids	Assoc. Gas	Natural Gas	Total Gas
1994	16,953	467	17,420	36,443	202,261	238,704
1995	9,646	4,865	14,511	17,608	61,529	79,137
1996	9,792	3,298	13,090	3,761	16,013	19,774
1997	8,720	2,556	11,276	0	0	0
1979-1997	96,608	13,307	109,915	58,125	833,893	892,018

MESSING NE - *470024* ONC Dates: Named - 1958, Last Update in 1960

Counties - COMANCHE Estimated Total Acres - 120

Production	Oil	Condensate	Total Liquids	Assoc. Gas	Natural Gas	Total Gas
1994	0	0	0	0	0	0
1995	0	0	0	0	0	0
1996	0	0	0	0	0	0
1997	0	0	0	0	0	0
1979-1997	2,947	0	2,947	0	0	0

METCALF - *470117* ONC Dates: Named - 1990, Last Update in 1991

Counties - HARMON Estimated Total Acres - 160

Production	Oil	Condensate	Total Liquids	Assoc. Gas	Natural Gas	Total Gas
1994	0	0	0	0	0	0
1995	0	0	0	0	0	0
1996	0	0	0	0	0	0
1997	0	0	0	0	0	0
1979-1997	333	0	333	0	0	0

MIAMI SE - *470947* ONC Dates: Named - 1954, Last Update in 1955

Counties - OTTAWA Estimated Total Acres - 40

Production	Oil	Condensate	Total Liquids	Assoc. Gas	Natural Gas	Total Gas
1994	0	0	0	0	0	0
1995	0	0	0	0	0	0
1996	0	0	0	0	0	0
1997	0	0	0	0	0	0
1979-1997	0	0	0	0	0	0

MICAWBER SE - *471071*

ONC Dates: Named - 1925, Last Update in 1947

Counties - OKFUSKEE — Estimated Total Acres - 120

Production	Oil	Condensate	Total Liquids	Assoc. Gas	Natural Gas	Total Gas
1994	0	0	0	0	0	0
1995	0	0	0	0	0	0
1996	0	0	0	0	0	0
1997	0	0	0	0	0	0
1979-1997	367	0	367	0	0	0

MICAWBER SOUTH - *471102*

ONC Dates: Named - 1966, Last Update in 1983

Counties - OKFUSKEE — Estimated Total Acres - 280

Production	Oil	Condensate	Total Liquids	Assoc. Gas	Natural Gas	Total Gas
1994	0	0	0	0	0	0
1995	0	0	0	0	0	0
1996	0	0	0	0	0	0
1997	0	0	0	0	0	0
1979-1997	0	0	0	0	15,869	15,869

MIDDLEBURG NORTH - *014262*

ONC Dates: Named - 1983, Last Update in 1997

Counties - GRADY — Estimated Total Acres - 1,600

Production	Oil	Condensate	Total Liquids	Assoc. Gas	Natural Gas	Total Gas
1994	3,402	2,117	5,519	0	331,341	331,341
1995	2,576	1,406	3,982	0	279,814	279,814
1996	3,147	1,223	4,370	0	237,513	237,513
1997	2,352	1,953	4,305	0	233,875	233,875
1979-1997	13,144	24,587	37,731	0	2,838,947	2,838,947

MIDDLEBURG NW - *XX0194*

ONC Dates: Named - 1996, Last Update in 1998

Counties - GRADY — Estimated Total Acres - 800

Production	Oil	Condensate	Total Liquids	Assoc. Gas	Natural Gas	Total Gas
1994	0	0	0	0	0	0
1995	0	0	0	0	0	0
1996	10,040	8,128	18,168	61,735	20,985	82,720
1997	8,849	107	8,956	92,412	21,778	114,190
1979-1997	19,065	8,235	27,300	154,147	42,763	196,910

MIDDLEBURG SE - *471846*

ONC Dates: Named - 1968, Last Update in 1997

Counties - GRADY — Estimated Total Acres - 4,480

Production	Oil	Condensate	Total Liquids	Assoc. Gas	Natural Gas	Total Gas
1994	3,487	1,808	5,295	23,198	554,626	577,824
1995	2,614	1,461	4,075	19,669	464,887	484,556
1996	2,151	688	2,839	18,372	579,226	597,598
1997	2,498	1,088	3,586	16,547	499,040	515,587
1979-1997	101,993	55,628	157,621	166,491	9,019,178	9,185,669

MIDDLEBURG SOUTH - *471877*

ONC Dates: Named - 1972, Last Update in 1997

Counties - GRADY — Estimated Total Acres - 1,440

Production	Oil	Condensate	Total Liquids	Assoc. Gas	Natural Gas	Total Gas
1994	8,019	0	8,019	0	0	0
1995	6,832	0	6,832	0	0	0
1996	2,992	0	2,992	0	0	0
1997	5,655	0	5,655	0	0	0
1979-1997	282,929	222	283,151	0	0	0

MIDDLEBURG SW - *010548*

ONC Dates: Named - 1986, Last Update in 1991

Counties - GRADY — Estimated Total Acres - 160

Production	Oil	Condensate	Total Liquids	Assoc. Gas	Natural Gas	Total Gas
1994	0	0	0	0	0	0
1995	0	0	0	0	0	0
1996	0	0	0	0	0	0
1997	0	0	0	0	0	0
1979-1997	2,320	1,838	4,158	0	0	0

MIDDLETON NORTH - *472001*

ONC Dates: Named - 1955, Last Update in 1985

Counties - KAY — Estimated Total Acres - 720

Production	Oil	Condensate	Total Liquids	Assoc. Gas	Natural Gas	Total Gas
1994	8,367	0	8,367	0	0	0
1995	7,222	0	7,222	0	0	0
1996	8,760	0	8,760	0	0	0
1997	6,908	0	6,908	0	0	0
1979-1997	284,459	0	284,459	0	0	0

MIDLOTHIAN NE - *004176*

ONC Dates: Named - 1983, Last Update in 1983

Counties - LINCOLN

Estimated Total Acres - 40

Production	Oil	Condensate	Total Liquids	Assoc. Gas	Natural Gas	Total Gas
1994	0	0	0	0	0	0
1995	770	0	770	0	0	0
1996	484	0	484	0	0	0
1997	488	0	488	0	0	0
1979-1997	28,889	0	28,889	5,705	0	5,705

MIDLOTHIAN NW - *472621*

ONC Dates: Named - 1948, Last Update in 1954

Counties - LINCOLN

Estimated Total Acres - 240

Production	Oil	Condensate	Total Liquids	Assoc. Gas	Natural Gas	Total Gas
1994	2,833	0	2,833	7,169	4,492	11,661
1995	1,440	0	1,440	10,397	291	10,688
1996	1,252	0	1,252	11,295	0	11,295
1997	697	0	697	13,930	0	13,930
1979-1997	50,143	339	50,482	724,060	1,035,010	1,759,070

MIDLOTHIAN SOUTH - *472652*

ONC Dates: Named - 1965, Last Update in 1965

Counties - LINCOLN

Estimated Total Acres - 40

Production	Oil	Condensate	Total Liquids	Assoc. Gas	Natural Gas	Total Gas
1994	0	0	0	0	0	0
1995	0	0	0	0	0	0
1996	0	0	0	0	0	0
1997	0	0	0	0	0	0
1979-1997	0	0	0	0	0	0

MIDLOTHIAN SW - *472683*

ONC Dates: Named - 1952, Last Update in 1968

Counties - LINCOLN

Estimated Total Acres - 240

Production	Oil	Condensate	Total Liquids	Assoc. Gas	Natural Gas	Total Gas
1994	482	0	482	0	0	0
1995	606	0	606	0	0	0
1996	446	0	446	0	0	0
1997	308	0	308	0	0	0
1979-1997	146,602	0	146,602	0	0	0

MIDWAY - *472745*

ONC Dates: Named - 1958, Last Update in 1958

Counties - COMANCHE

Estimated Total Acres - 160

Production	Oil	Condensate	Total Liquids	Assoc. Gas	Natural Gas	Total Gas
1994	0	373	373	0	25,956	25,956
1995	0	189	189	0	12,873	12,873
1996	0	307	307	0	21,883	21,883
1997	0	0	0	0	17,491	17,491
1979-1997	0	3,438	3,438	0	401,324	401,324

MIDWAY EAST - *472776*

ONC Dates: Named - 1981, Last Update in 1981

Counties - COMANCHE

Estimated Total Acres - 640

Production	Oil	Condensate	Total Liquids	Assoc. Gas	Natural Gas	Total Gas
1994	0	0	0	0	0	0
1995	0	0	0	0	0	0
1996	0	0	0	0	0	0
1997	0	0	0	0	0	0
1979-1997	0	1,131	1,131	0	357,576	357,576

MIDWELL - *473086*

ONC Dates: Named - 1962, Last Update in 1994

Counties - CIMARRON, TEXAS

Estimated Total Acres - 2,360

Production	Oil	Condensate	Total Liquids	Assoc. Gas	Natural Gas	Total Gas
1994	54,370	0	54,370	53,263	0	53,263
1995	46,478	0	46,478	50,549	17	50,566
1996	39,250	0	39,250	37,250	0	37,250
1997	34,800	0	34,800	38,398	0	38,398
1979-1997	2,414,836	0	2,414,836	4,603,684	230,100	4,833,784

MIDWEST - *473179*

ONC Dates: Named - 1941, Last Update in 1946

Counties - OKFUSKEE

Estimated Total Acres - 600

Production	Oil	Condensate	Total Liquids	Assoc. Gas	Natural Gas	Total Gas
1994	1,294	0	1,294	0	82,383	82,383
1995	1,086	0	1,086	0	93,241	93,241
1996	948	0	948	0	111,544	111,544
1997	914	0	914	27,826	79,804	107,630
1979-1997	27,897	0	27,897	103,604	1,997,340	2,100,944

MIDWEST CITY - *473210*

ONC Dates: Named - 1969, Last Update in 1995

Counties - OKLAHOMA — Estimated Total Acres - 1,080

Production	Oil	Condensate	Total Liquids	Assoc. Gas	Natural Gas	Total Gas
1994	750,477	0	750,477	26,210	0	26,210
1995	448,449	0	448,449	29,526	0	29,526
1996	388,310	0	388,310	12,593	0	12,593
1997	341,311	0	341,311	7,963	0	7,963
1979-1997	4,221,049	0	4,221,049	4,996,773	0	4,996,773

MIDWEST CITY NE - *014568*

ONC Dates: Named - 1993, Last Update in 1996

Counties - OKLAHOMA — Estimated Total Acres - 80

Production	Oil	Condensate	Total Liquids	Assoc. Gas	Natural Gas	Total Gas
1994	31,279	0	31,279	22,570	0	22,570
1995	35,594	0	35,594	65,589	0	65,589
1996	42,601	0	42,601	190,720	0	190,720
1997	10,387	0	10,387	79,065	0	79,065
1979-1997	137,054	0	137,054	357,944	0	357,944

MIDWEST CITY NORTH - *014994*

ONC Dates: Named - 1994, Last Update in 1994

Counties - OKLAHOMA — Estimated Total Acres - 80

Production	Oil	Condensate	Total Liquids	Assoc. Gas	Natural Gas	Total Gas
1994	9,022	0	9,022	0	0	0
1995	18,044	0	18,044	0	0	0
1996	14,276	0	14,276	0	0	0
1997	13,162	0	13,162	0	0	0
1979-1997	54,504	0	54,504	0	0	0

MIDWEST CITY NW - *XX0204*

ONC Dates: Named - 1996, Last Update in 1997

Counties - OKLAHOMA — Estimated Total Acres - 160

Production	Oil	Condensate	Total Liquids	Assoc. Gas	Natural Gas	Total Gas
1994	0	0	0	0	0	0
1995	0	0	0	0	0	0
1996	8,449	0	8,449	0	0	0
1997	10,574	0	10,574	0	0	0
1979-1997	19,360	0	19,360	0	0	0

MILDER - *473799*

ONC Dates: Named - 1961, Last Update in 1986

Counties - ELLIS — Estimated Total Acres - 18,720

Production	Oil	Condensate	Total Liquids	Assoc. Gas	Natural Gas	Total Gas
1994	16,618	3,988	20,606	89,250	1,877,028	1,966,278
1995	13,842	2,761	16,603	82,735	1,735,545	1,818,280
1996	8,949	3,751	12,700	69,880	2,746,349	2,816,229
1997	6,061	4,162	10,223	70,693	2,466,353	2,537,046
1979-1997	349,656	125,179	474,835	2,311,421	28,408,033	30,719,454

MILDER SW - *001713*

ONC Dates: Named - 1982, Last Update in 1986

Counties - ELLIS — Estimated Total Acres - 1,280

Production	Oil	Condensate	Total Liquids	Assoc. Gas	Natural Gas	Total Gas
1994	2,700	199	2,899	11,213	25,672	36,885
1995	2,693	0	2,693	10,322	21,172	31,494
1996	1,811	180	1,991	3,036	14,219	17,255
1997	1,634	0	1,634	2,617	16,838	19,455
1979-1997	40,282	4,528	44,810	309,139	909,739	1,218,878

MILFAY - *474109*

ONC Dates: Named - 1941, Last Update in 1962

Counties - CREEK — Estimated Total Acres - 1,840

Production	Oil	Condensate	Total Liquids	Assoc. Gas	Natural Gas	Total Gas
1994	9,801	0	9,801	23,252	7,158	30,410
1995	7,671	0	7,671	19,670	55,248	74,918
1996	8,746	0	8,746	15,882	7,538	23,420
1997	7,785	0	7,785	14,114	7,948	22,062
1979-1997	323,924	0	323,924	131,708	449,087	580,795

MILFAY WEST - *474202*

ONC Dates: Named - 1954, Last Update in 1954

Counties - CREEK — Estimated Total Acres - 40

Production	Oil	Condensate	Total Liquids	Assoc. Gas	Natural Gas	Total Gas
1994	0	0	0	0	0	0
1995	0	0	0	0	0	0
1996	0	0	0	0	0	0
1997	0	0	0	0	0	0
1979-1997	0	0	0	0	0	0

Production by Field

MILO - *476062*

ONC Dates: Named - 1955, Last Update in 1955

Counties - CARTER | Estimated Total Acres - 40

Production	Oil	Condensate	Total Liquids	Assoc. Gas	Natural Gas	Total Gas
1994	368	0	368	0	0	0
1995	446	0	446	0	0	0
1996	386	0	386	0	0	0
1997	415	0	415	0	0	0
1979-1997	9,187	0	9,187	0	0	0

MINCO - *476496*

ONC Dates: Named - 1967, Last Update in 1998

Counties - GRADY | Estimated Total Acres - 10,880

Production	Oil	Condensate	Total Liquids	Assoc. Gas	Natural Gas	Total Gas
1994	22,893	7,470	30,363	175,241	1,858,916	2,034,157
1995	4,073	8,298	12,371	99,363	1,955,428	2,054,791
1996	489	5,477	5,966	22	1,890,434	1,890,456
1997	0	4,674	4,674	0	1,641,432	1,641,432
1979-1997	54,716	147,752	202,468	676,161	22,305,652	22,981,813

MINCO EAST - *476527*

ONC Dates: Named - 1964, Last Update in 1998

Counties - GRADY | Estimated Total Acres - 12,160

Production	Oil	Condensate	Total Liquids	Assoc. Gas	Natural Gas	Total Gas
1994	16,343	26,884	43,227	402,049	5,224,768	5,626,817
1995	14,017	25,792	39,809	397,844	4,652,768	5,050,612
1996	13,401	19,963	33,364	363,312	4,019,304	4,382,616
1997	29,610	19,921	49,531	479,461	3,563,281	4,042,742
1979-1997	316,449	492,366	808,815	9,970,235	63,774,964	73,745,199

MISSION - *478449*

ONC Dates: Named - 1928, Last Update in 1945

Counties - SEMINOLE | Estimated Total Acres - 1,680

Production	Oil	Condensate	Total Liquids	Assoc. Gas	Natural Gas	Total Gas
1994	53,184	0	53,184	0	0	0
1995	44,053	0	44,053	0	0	0
1996	37,828	0	37,828	0	0	0
1997	37,712	0	37,712	0	0	0
1979-1997	1,088,135	0	1,088,135	123,186	0	123,186

MITCHELL - *478945*

ONC Dates: Named - 1965, Last Update in 1979

Counties - GARFIELD | Estimated Total Acres - 720

Production	Oil	Condensate	Total Liquids	Assoc. Gas	Natural Gas	Total Gas
1994	3,038	0	3,038	35,116	0	35,116
1995	2,515	0	2,515	30,269	0	30,269
1996	1,809	0	1,809	24,858	0	24,858
1997	4,349	0	4,349	21,842	0	21,842
1979-1997	88,248	0	88,248	870,025	0	870,025

MITCHELL WEST - *479131*

ONC Dates: Named - 1964, Last Update in 1979

Counties - GARFIELD | Estimated Total Acres - 200

Production	Oil	Condensate	Total Liquids	Assoc. Gas	Natural Gas	Total Gas
1994	0	0	0	0	0	0
1995	0	0	0	0	0	0
1996	0	0	0	0	0	0
1997	0	0	0	0	0	0
1979-1997	1,163	0	1,163	25,370	0	25,370

MOCANE EAST - *480008*

ONC Dates: Named - 1968, Last Update in 1968

Counties - BEAVER | Estimated Total Acres - 40

Production	Oil	Condensate	Total Liquids	Assoc. Gas	Natural Gas	Total Gas
1994	0	0	0	0	0	0
1995	0	0	0	0	0	0
1996	0	0	0	0	0	0
1997	0	0	0	0	0	0
1979-1997	0	0	0	0	0	0

MOCANE NW - *480163*

ONC Dates: Named - 1955, Last Update in 1993

Counties - BEAVER | Estimated Total Acres - 1,760

Production	Oil	Condensate	Total Liquids	Assoc. Gas	Natural Gas	Total Gas
1994	54,289	0	54,289	0	1,547	1,547
1995	45,450	0	45,450	0	0	0
1996	36,009	0	36,009	0	0	0
1997	11,865	2,708	14,573	0	8,768	8,768
1979-1997	1,356,741	2,708	1,359,449	0	293,398	293,398

MOCANE SE - *001722*

ONC Dates: Named - 1958, Last Update in 1959

Counties - BEAVER

Estimated Total Acres - 40

Production	Oil	Condensate	Total Liquids	Assoc. Gas	Natural Gas	Total Gas
1994	0	0	0	0	0	0
1995	0	0	0	0	0	0
1996	0	0	0	0	0	0
1997	0	0	0	0	0	0
1979-1997	0	0	0	0	0	0

MOCANE WEST - *480256*

ONC Dates: Named - 1964, Last Update in 1964

Counties - BEAVER

Estimated Total Acres - 40

Production	Oil	Condensate	Total Liquids	Assoc. Gas	Natural Gas	Total Gas
1994	0	0	0	0	0	0
1995	0	0	0	0	0	0
1996	0	0	0	0	0	0
1997	0	0	0	0	0	0
1979-1997	0	0	0	0	0	0

MOCANE-LAVERNE GAS AREA - *480070*

ONC Dates: Named - 1961, Last Update in 1993

Counties - BEAVER, ELLIS, HARPER

Estimated Total Acres - 831,360

Production	Oil	Condensate	Total Liquids	Assoc. Gas	Natural Gas	Total Gas
1994	188,221	226,686	414,907	1,135,648	93,605,786	94,741,434
1995	187,629	261,010	448,639	1,117,375	89,440,651	90,558,026
1996	216,391	260,429	476,820	907,811	87,469,755	88,377,566
1997	151,772	247,104	398,876	609,407	84,485,808	85,095,215
1979-1997	3,305,747	5,468,643	8,774,390	17,273,711	1,954,643,034	1,971,916,745

MOORE NW - *483790*

ONC Dates: Named - 1964, Last Update in 1995

Counties - CLEVELAND

Estimated Total Acres - 1,440

Production	Oil	Condensate	Total Liquids	Assoc. Gas	Natural Gas	Total Gas
1994	1,804	4,944	6,748	0	450,180	450,180
1995	1,782	2,759	4,541	0	484,809	484,809
1996	2,040	1,668	3,708	0	398,830	398,830
1997	1,461	960	2,421	0	330,015	330,015
1979-1997	40,590	21,900	62,490	3,130	5,326,987	5,330,117

MOORE SE - *483821*

ONC Dates: Named - 1947, Last Update in 1995

Counties - CLEVELAND

Estimated Total Acres - 1,600

Production	Oil	Condensate	Total Liquids	Assoc. Gas	Natural Gas	Total Gas
1994	11,942	0	11,942	0	0	0
1995	11,103	0	11,103	0	0	0
1996	10,048	0	10,048	0	0	0
1997	8,918	0	8,918	0	0	0
1979-1997	351,549	0	351,549	32,206	0	32,206

MOORE WEST - *483914*

ONC Dates: Named - 1943, Last Update in 1995

Counties - CLEVELAND

Estimated Total Acres - 17,840

Production	Oil	Condensate	Total Liquids	Assoc. Gas	Natural Gas	Total Gas
1994	155,423	2,224	157,647	698,873	211,976	910,849
1995	150,276	2,104	152,380	671,611	191,206	862,817
1996	132,213	3,345	135,558	631,913	175,575	807,488
1997	153,246	2,360	155,606	678,677	176,005	854,682
1979-1997	6,033,350	129,915	6,163,265	18,934,195	7,850,229	26,784,424

MOORELAND NE - *483945*

ONC Dates: Named - 1968, Last Update in 1986

Counties - WOODWARD

Estimated Total Acres - 1,280

Production	Oil	Condensate	Total Liquids	Assoc. Gas	Natural Gas	Total Gas
1994	0	0	0	0	0	0
1995	0	0	0	0	0	0
1996	0	0	0	0	0	0
1997	0	0	0	0	0	0
1979-1997	306	0	306	0	220,514	220,514

MOORELAND SW - *010137*

ONC Dates: Named - 1979, Last Update in 1986

Counties - WOODWARD

Estimated Total Acres - 640

Production	Oil	Condensate	Total Liquids	Assoc. Gas	Natural Gas	Total Gas
1994	0	0	0	0	0	0
1995	0	0	0	0	0	0
1996	0	0	0	0	0	0
1997	0	0	0	0	0	0
1979-1997	4,058	0	4,058	0	102,661	102,661

MOORELAND WEST - *002619*

ONC Dates: Named - 1982, Last Update in 1982

Counties - WOODWARD — Estimated Total Acres - 640

Production	Oil	Condensate	Total Liquids	Assoc. Gas	Natural Gas	Total Gas
1994	0	0	0	0	0	0
1995	0	0	0	0	54,957	54,957
1996	0	385	385	0	139,009	139,009
1997	204	363	567	0	110,452	110,452
1979-1997	204	2,857	3,061	0	593,570	593,570

MOOREWOOD NE - *484041*

ONC Dates: Named - 1981, Last Update in 1990

Counties - CUSTER, ROGER MILLS — Estimated Total Acres - 37,760

Production	Oil	Condensate	Total Liquids	Assoc. Gas	Natural Gas	Total Gas
1994	10,566	720,775	731,341	126,945	47,417,187	47,544,132
1995	532	517,074	517,606	88,848	39,927,326	40,016,174
1996	1,291	431,577	432,868	27,425	34,587,054	34,614,479
1997	4,426	370,892	375,318	24,957	29,918,840	29,943,797
1979-1997	184,347	11,171,521	11,355,868	830,167	548,162,482	548,992,649

MORAL NORTH - *484348*

ONC Dates: Named - 1957, Last Update in 1958

Counties - POTTAWATOMIE — Estimated Total Acres - 40

Production	Oil	Condensate	Total Liquids	Assoc. Gas	Natural Gas	Total Gas
1994	0	0	0	0	0	0
1995	0	0	0	0	0	0
1996	0	0	0	0	0	0
1997	0	0	0	0	0	0
1979-1997	0	0	0	0	0	0

MORAL WEST - *002187*

ONC Dates: Named - 1982, Last Update in 1982

Counties - POTTAWATOMIE — Estimated Total Acres - 80

Production	Oil	Condensate	Total Liquids	Assoc. Gas	Natural Gas	Total Gas
1994	0	0	0	0	0	0
1995	0	0	0	0	0	0
1996	0	0	0	0	0	0
1997	0	0	0	0	0	0
1979-1997	68,032	0	68,032	0	0	0

MORAVIA DISTRICT NE - *484658*

ONC Dates: Named - 1946, Last Update in 1986

Counties - BECKHAM, GREER — Estimated Total Acres - 1,240

Production	Oil	Condensate	Total Liquids	Assoc. Gas	Natural Gas	Total Gas
1994	1,480	0	1,480	0	0	0
1995	1,172	0	1,172	0	0	0
1996	1,275	0	1,275	0	0	0
1997	787	0	787	0	0	0
1979-1997	27,092	0	27,092	0	73,140	73,140

MORAVIA EAST - *484689*

ONC Dates: Named - 1955, Last Update in 1986

Counties - BECKHAM, GREER — Estimated Total Acres - 760

Production	Oil	Condensate	Total Liquids	Assoc. Gas	Natural Gas	Total Gas
1994	18,998	0	18,998	0	0	0
1995	16,052	0	16,052	0	0	0
1996	16,776	0	16,776	0	0	0
1997	18,495	0	18,495	0	0	0
1979-1997	424,430	0	424,430	5,181	0	5,181

MORAVIA NORTH - *484720*

ONC Dates: Named - 1957, Last Update in 1986

Counties - BECKHAM — Estimated Total Acres - 960

Production	Oil	Condensate	Total Liquids	Assoc. Gas	Natural Gas	Total Gas
1994	0	0	0	0	1,114	1,114
1995	0	0	0	0	1,501	1,501
1996	0	0	0	0	1,511	1,511
1997	0	0	0	0	2,475	2,475
1979-1997	0	0	0	0	60,331	60,331

MORAVIA NW - *484751*

ONC Dates: Named - 1958, Last Update in 1986

Counties - BECKHAM — Estimated Total Acres - 720

Production	Oil	Condensate	Total Liquids	Assoc. Gas	Natural Gas	Total Gas
1994	0	0	0	0	205	205
1995	0	0	0	0	37	37
1996	0	0	0	0	0	0
1997	0	0	0	0	0	0
1979-1997	0	24,856	24,856	0	7,889	7,889

MORAVIA WEST - *484782*

ONC Dates: Named - 1967, Last Update in 1986

Counties - BECKHAM, GREER — Estimated Total Acres - 2,720

Production	Oil	Condensate	Total Liquids	Assoc. Gas	Natural Gas	Total Gas
1994	0	0	0	0	8,895	8,895
1995	0	0	0	0	15,551	15,551
1996	0	0	0	0	15,510	15,510
1997	0	0	0	0	13,589	13,589
1979-1997	0	0	0	0	309,628	309,628

MORGAN - *485061*

ONC Dates: Named - 1920, Last Update in 1957

Counties - OKFUSKEE — Estimated Total Acres - 960

Production	Oil	Condensate	Total Liquids	Assoc. Gas	Natural Gas	Total Gas
1994	8,858	900	9,758	24,237	1,913	26,150
1995	7,521	756	8,277	13,441	2,169	15,610
1996	5,812	395	6,207	9,996	1,522	11,518
1997	5,017	293	5,310	16,520	1,377	17,897
1979-1997	119,285	5,612	124,897	197,429	182,044	379,473

MORRIS DISTRICT - *485836*

ONC Dates: Named - 1958, Last Update in 1958

Counties - MCINTOSH, OKMULGEE — Estimated Total Acres - 13,000

Production	Oil	Condensate	Total Liquids	Assoc. Gas	Natural Gas	Total Gas
1994	44,968	73	45,041	33,368	224,803	258,171
1995	41,464	158	41,622	32,419	153,360	185,779
1996	39,571	0	39,571	34,824	165,015	199,839
1997	31,581	170	31,751	32,804	165,287	198,091
1979-1997	1,277,389	511	1,277,900	807,749	6,432,455	7,240,204

MORRISON - *486022*

ONC Dates: Named - 1942, Last Update in 1946

Counties - NOBLE — Estimated Total Acres - 40

Production	Oil	Condensate	Total Liquids	Assoc. Gas	Natural Gas	Total Gas
1994	0	0	0	0	0	0
1995	0	0	0	0	0	0
1996	0	0	0	0	0	0
1997	0	0	0	0	0	0
1979-1997	2,653	0	2,653	0	0	0

MORRISON EAST - *486053*

ONC Dates: Named - 1955, Last Update in 1960

Counties - NOBLE — Estimated Total Acres - 200

Production	Oil	Condensate	Total Liquids	Assoc. Gas	Natural Gas	Total Gas
1994	10,350	0	10,350	0	0	0
1995	6,189	0	6,189	0	0	0
1996	6,847	0	6,847	0	0	0
1997	5,141	0	5,141	0	0	0
1979-1997	273,071	0	273,071	0	0	0

MORRISON NE - *486084*

ONC Dates: Named - 1985, Last Update in 1985

Counties - PAWNEE — Estimated Total Acres - 40

Production	Oil	Condensate	Total Liquids	Assoc. Gas	Natural Gas	Total Gas
1994	8,285	0	8,285	0	0	0
1995	7,012	0	7,012	0	0	0
1996	12,757	0	12,757	0	0	0
1997	16,875	0	16,875	0	0	0
1979-1997	119,475	0	119,475	0	0	0

MORRISON NORTH - *486115*

ONC Dates: Named - 1956, Last Update in 1956

Counties - PAWNEE — Estimated Total Acres - 40

Production	Oil	Condensate	Total Liquids	Assoc. Gas	Natural Gas	Total Gas
1994	0	0	0	0	0	0
1995	0	0	0	0	0	0
1996	0	0	0	0	0	0
1997	0	0	0	0	0	0
1979-1997	0	0	0	0	280,337	280,337

MORRISON NW - *001730*

ONC Dates: Named - 1982, Last Update in 1982

Counties - NOBLE — Estimated Total Acres - 40

Production	Oil	Condensate	Total Liquids	Assoc. Gas	Natural Gas	Total Gas
1994	0	0	0	0	0	0
1995	0	0	0	0	0	0
1996	0	0	0	0	0	0
1997	0	0	0	0	0	0
1979-1997	178	0	178	0	0	0

MORRISON SOUTH - *486223*

ONC Dates: Named - 1979, Last Update in 1980

Counties - NOBLE — Estimated Total Acres - 40

Production	Oil	Condensate	Total Liquids	Assoc. Gas	Natural Gas	Total Gas
1994	0	0	0	0	0	0
1995	0	0	0	0	0	0
1996	0	0	0	0	0	0
1997	0	0	0	0	0	0
1979-1997	7,575	0	7,575	0	0	0

MORRISON SW - *486239*

ONC Dates: Named - 1964, Last Update in 1996

Counties - NOBLE, PAYNE — Estimated Total Acres - 1,040

Production	Oil	Condensate	Total Liquids	Assoc. Gas	Natural Gas	Total Gas
1994	13,416	0	13,416	384	0	384
1995	14,209	0	14,209	0	0	0
1996	12,713	0	12,713	0	0	0
1997	11,825	0	11,825	0	0	0
1979-1997	703,197	0	703,197	1,063,571	0	1,063,571

MORRISON TOWNSITE - *014264*

ONC Dates: Named - 1989, Last Update in 1991

Counties - NOBLE — Estimated Total Acres - 160

Production	Oil	Condensate	Total Liquids	Assoc. Gas	Natural Gas	Total Gas
1994	0	0	0	0	0	0
1995	0	0	0	0	0	0
1996	0	0	0	0	0	0
1997	0	0	0	0	0	0
1979-1997	0	0	0	0	77,358	77,358

MORRISON WEST - *486270*

ONC Dates: Named - 1966, Last Update in 1995

Counties - NOBLE — Estimated Total Acres - 40

Production	Oil	Condensate	Total Liquids	Assoc. Gas	Natural Gas	Total Gas
1994	0	0	0	0	0	0
1995	0	0	0	0	0	0
1996	0	0	0	0	0	0
1997	0	0	0	0	0	0
1979-1997	0	0	0	0	0	0

MORSE DISTRICT - *486394*

ONC Dates: Named - 1924, Last Update in 1961

Counties - OKFUSKEE — Estimated Total Acres - 1,920

Production	Oil	Condensate	Total Liquids	Assoc. Gas	Natural Gas	Total Gas
1994	18,412	0	18,412	8,553	0	8,553
1995	15,461	0	15,461	6,302	1,363	7,665
1996	16,351	0	16,351	9,101	0	9,101
1997	25,162	0	25,162	76,988	0	76,988
1979-1997	368,672	0	368,672	270,243	22,855	293,098

MORSE NE - *486425*

ONC Dates: Named - 1948, Last Update in 1948

Counties - OKFUSKEE — Estimated Total Acres - 40

Production	Oil	Condensate	Total Liquids	Assoc. Gas	Natural Gas	Total Gas
1994	0	0	0	0	0	0
1995	0	0	0	0	0	0
1996	0	0	0	0	0	0
1997	0	0	0	0	0	0
1979-1997	0	0	0	0	0	0

MORSE SE - *486487*

ONC Dates: Named - 1953, Last Update in 1961

Counties - OKFUSKEE — Estimated Total Acres - 400

Production	Oil	Condensate	Total Liquids	Assoc. Gas	Natural Gas	Total Gas
1994	812	0	812	2,293	1,614	3,907
1995	532	0	532	1,899	0	1,899
1996	575	0	575	1,509	0	1,509
1997	425	0	425	1,534	0	1,534
1979-1997	26,845	0	26,845	75,713	38,883	114,596

MORSE SOUTH - *486518*

ONC Dates: Named - 1957, Last Update in 1957

Counties - OKFUSKEE — Estimated Total Acres - 40

Production	Oil	Condensate	Total Liquids	Assoc. Gas	Natural Gas	Total Gas
1994	0	0	0	0	0	0
1995	0	0	0	0	0	0
1996	0	0	0	0	0	0
1997	0	0	0	0	0	0
1979-1997	0	0	0	0	0	0

MORSE SW - *486528*

ONC Dates: Named - 1978, Last Update in 1978

Counties - OKFUSKEE — Estimated Total Acres - 40

Production	Oil	Condensate	Total Liquids	Assoc. Gas	Natural Gas	Total Gas
1994	0	0	0	0	0	0
1995	0	0	0	0	0	0
1996	0	0	0	0	0	0
1997	0	0	0	0	0	0
1979-1997	0	0	0	0	0	0

MORSE WEST - *485528*

ONC Dates: Named - 1976, Last Update in 1976

Counties - OKFUSKEE — Estimated Total Acres - 40

Production	Oil	Condensate	Total Liquids	Assoc. Gas	Natural Gas	Total Gas
1994	376	0	376	0	0	0
1995	235	0	235	0	0	0
1996	0	0	0	0	0	0
1997	90	0	90	0	0	0
1979-1997	10,043	0	10,043	0	0	0

MORVIN - *486828*

ONC Dates: Named - 1950, Last Update in 1991

Counties - POTTAWATOMIE — Estimated Total Acres - 1,160

Production	Oil	Condensate	Total Liquids	Assoc. Gas	Natural Gas	Total Gas
1994	8,370	0	8,370	7,040	20,110	27,150
1995	6,960	0	6,960	7,990	16,452	24,442
1996	8,561	0	8,561	8,998	48	9,046
1997	8,875	0	8,875	7,556	0	7,556
1979-1997	283,641	344	283,985	725,167	90,814	815,981

MORVIN NORTH - *003655*

ONC Dates: Named - 1982, Last Update in 1991

Counties - POTTAWATOMIE — Estimated Total Acres - 680

Production	Oil	Condensate	Total Liquids	Assoc. Gas	Natural Gas	Total Gas
1994	0	0	0	0	0	0
1995	996	0	996	0	0	0
1996	1,222	0	1,222	0	0	0
1997	936	0	936	0	0	0
1979-1997	105,074	0	105,074	108,825	56,870	165,695

MORVIN NW - *486859*

ONC Dates: Named - 1964, Last Update in 1964

Counties - POTTAWATOMIE — Estimated Total Acres - 40

Production	Oil	Condensate	Total Liquids	Assoc. Gas	Natural Gas	Total Gas
1994	0	0	0	0	0	0
1995	0	0	0	0	0	0
1996	0	0	0	0	0	0
1997	0	0	0	0	0	0
1979-1997	0	0	0	0	0	0

MORVIN WEST - *486921*

ONC Dates: Named - 1960, Last Update in 1962

Counties - POTTAWATOMIE — Estimated Total Acres - 400

Production	Oil	Condensate	Total Liquids	Assoc. Gas	Natural Gas	Total Gas
1994	1,385	0	1,385	3,455	123	3,578
1995	1,290	0	1,290	2,664	0	2,664
1996	1,324	0	1,324	2,162	0	2,162
1997	1,321	0	1,321	1,929	0	1,929
1979-1997	46,766	0	46,766	178,382	289,157	467,539

MOSQUITO CREEK - *487324*

ONC Dates: Named - 1947, Last Update in 1996

Counties - CREEK — Estimated Total Acres - 2,840

Production	Oil	Condensate	Total Liquids	Assoc. Gas	Natural Gas	Total Gas
1994	24,729	0	24,729	89,240	36,260	125,500
1995	16,963	0	16,963	81,520	19,941	101,461
1996	14,292	0	14,292	60,920	17,644	78,564
1997	15,914	0	15,914	50,223	12,789	63,012
1979-1997	570,690	0	570,690	1,648,186	1,038,817	2,687,003

MOSQUITO CREEK WEST - *487355*

ONC Dates: Named - 1947, Last Update in 1947

Counties - CREEK — Estimated Total Acres - 1,200

Production	Oil	Condensate	Total Liquids	Assoc. Gas	Natural Gas	Total Gas
1994	29,175	0	29,175	9,349	0	9,349
1995	26,672	0	26,672	8,036	7,119	15,155
1996	24,273	0	24,273	6,660	9,467	16,127
1997	22,776	0	22,776	9,336	28,455	37,791
1979-1997	1,260,991	0	1,260,991	203,155	433,091	636,246

MOUNDS DISTRICT - *488626*

ONC Dates: Named - 1958, Last Update in 1996

Counties - CREEK, OKMULGEE, TULSA — Estimated Total Acres - 10,280

Production	Oil	Condensate	Total Liquids	Assoc. Gas	Natural Gas	Total Gas
1994	33,465	76	33,541	35,665	38,564	74,229
1995	35,457	0	35,457	52,175	34,293	86,468
1996	46,445	334	46,779	78,696	42,178	120,874
1997	35,589	0	35,589	65,835	18,981	84,816
1979-1997	1,514,963	607	1,515,570	1,698,195	2,171,168	3,869,363

MOUNT HOPE - *488781*

ONC Dates: Named - 1954, Last Update in 1996

Counties - PAYNE — Estimated Total Acres - 880

Production	Oil	Condensate	Total Liquids	Assoc. Gas	Natural Gas	Total Gas
1994	0	0	0	0	0	0
1995	171	0	171	0	0	0
1996	604	0	604	0	0	0
1997	494	0	494	0	0	0
1979-1997	32,372	0	32,372	116,116	218,146	334,262

MOUNT HOPE NW - *488905*

ONC Dates: Named - 1949, Last Update in 1996

Counties - PAYNE — Estimated Total Acres - 680

Production	Oil	Condensate	Total Liquids	Assoc. Gas	Natural Gas	Total Gas
1994	9,429	0	9,429	0	0	0
1995	13,433	0	13,433	24,593	0	24,593
1996	11,480	0	11,480	26,813	0	26,813
1997	9,367	0	9,367	36,081	0	36,081
1979-1997	128,458	0	128,458	87,487	0	87,487

MOUNT VERNON - *491324*

ONC Dates: Named - 1952, Last Update in 1996

Counties - LINCOLN — Estimated Total Acres - 2,240

Production	Oil	Condensate	Total Liquids	Assoc. Gas	Natural Gas	Total Gas
1994	89,571	0	89,571	1,838,578	0	1,838,578
1995	64,171	0	64,171	1,908,664	13,310	1,921,974
1996	60,593	0	60,593	1,686,729	12,326	1,699,055
1997	47,482	0	47,482	1,407,722	0	1,407,722
1979-1997	685,916	3,129	689,045	8,962,651	104,818	9,067,469

MOUNT VERNON NE - *491448*

ONC Dates: Named - 1967, Last Update in 1996

Counties - LINCOLN — Estimated Total Acres - 2,720

Production	Oil	Condensate	Total Liquids	Assoc. Gas	Natural Gas	Total Gas
1994	0	345	345	7,336	211,417	218,753
1995	150	402	552	7,414	208,707	216,121
1996	0	0	0	2,261	155,184	157,445
1997	0	158	158	3,903	146,664	150,567
1979-1997	6,174	7,785	13,959	349,165	8,264,975	8,614,140

MOUNT VERNON NORTH - *491479*

ONC Dates: Named - 1955, Last Update in 1996

Counties - LINCOLN — Estimated Total Acres - 1,160

Production	Oil	Condensate	Total Liquids	Assoc. Gas	Natural Gas	Total Gas
1994	73,628	0	73,628	518,350	0	518,350
1995	49,772	0	49,772	749,209	0	749,209
1996	36,832	0	36,832	687,774	0	687,774
1997	19,357	0	19,357	497,758	0	497,758
1979-1997	505,430	0	505,430	2,947,313	947	2,948,260

MOUNT VERNON SW - *491572*

ONC Dates: Named - 1954, Last Update in 1996

Counties - LINCOLN — Estimated Total Acres - 8,240

Production	Oil	Condensate	Total Liquids	Assoc. Gas	Natural Gas	Total Gas
1994	2,042	0	2,042	7,908	64,350	72,258
1995	1,947	0	1,947	7,138	49,695	56,833
1996	862	0	862	2,772	35,030	37,802
1997	1,986	0	1,986	2,751	37,035	39,786
1979-1997	206,753	6,078	212,831	734,535	1,755,531	2,490,066

MOUNT VERNON WEST - *491634*

ONC Dates: Named - 1953, Last Update in 1996

Counties - LINCOLN — Estimated Total Acres - 1,160

Production	Oil	Condensate	Total Liquids	Assoc. Gas	Natural Gas	Total Gas
1994	50,746	0	50,746	6,766	0	6,766
1995	49,572	0	49,572	0	6,826	6,826
1996	41,903	0	41,903	0	8,192	8,192
1997	30,961	0	30,961	0	6,588	6,588
1979-1997	689,864	9,955	699,819	964,400	21,753	986,153

MOUNTAIN VIEW NE - *489468*

ONC Dates: Named - 1980, Last Update in 1980

Counties - WASHITA | Estimated Total Acres - 640

Production	Oil	Condensate	Total Liquids	Assoc. Gas	Natural Gas	Total Gas
1994	0	0	0	0	0	0
1995	0	0	0	0	0	0
1996	0	0	0	0	0	0
1997	0	0	0	0	0	0
1979-1997	0	0	0	0	0	0

MOUNTAIN VIEW WEST - *XX0203*

ONC Dates: Named - 1997, Last Update in 1997

Counties - KIOWA | Estimated Total Acres - 1,280

Production	Oil	Condensate	Total Liquids	Assoc. Gas	Natural Gas	Total Gas
1994	0	0	0	0	0	0
1995	0	0	0	0	0	0
1996	0	0	0	0	0	0
1997	5,173	8,937	14,110	0	5,280,947	5,280,947
1979-1997	5,173	8,937	14,110	0	5,280,947	5,280,947

MOUSER - *489587*

ONC Dates: Named - 1961, Last Update in 1988

Counties - TEXAS | Estimated Total Acres - 13,600

Production	Oil	Condensate	Total Liquids	Assoc. Gas	Natural Gas	Total Gas
1994	31,494	1,585	33,079	12,096	1,960,453	1,972,549
1995	41,585	2,047	43,632	12,647	2,042,718	2,055,365
1996	41,394	2,029	43,423	57,559	1,942,576	2,000,135
1997	36,789	1,712	38,501	26,568	1,415,607	1,442,175
1979-1997	1,683,495	111,334	1,794,829	4,171,985	48,525,566	52,697,551

MOUSER SE - *489618*

ONC Dates: Named - 1964, Last Update in 1980

Counties - TEXAS | Estimated Total Acres - 1,920

Production	Oil	Condensate	Total Liquids	Assoc. Gas	Natural Gas	Total Gas
1994	0	0	0	0	1,710	1,710
1995	0	0	0	0	0	0
1996	0	0	0	0	9,442	9,442
1997	0	0	0	0	26,031	26,031
1979-1997	0	182	182	0	673,400	673,400

MOUSER SOUTH - *489649*

ONC Dates: Named - 1958, Last Update in 1958

Counties - TEXAS | Estimated Total Acres - 40

Production	Oil	Condensate	Total Liquids	Assoc. Gas	Natural Gas	Total Gas
1994	0	0	0	0	0	0
1995	0	0	0	0	0	0
1996	0	0	0	0	0	0
1997	0	0	0	0	0	0
1979-1997	0	0	0	0	13,189	13,189

MOUSER SW - *489680*

ONC Dates: Named - 1961, Last Update in 1961

Counties - TEXAS | Estimated Total Acres - 640

Production	Oil	Condensate	Total Liquids	Assoc. Gas	Natural Gas	Total Gas
1994	0	0	0	0	0	0
1995	0	0	0	0	0	0
1996	0	0	0	0	0	0
1997	0	0	0	0	0	0
1979-1997	0	0	0	0	0	0

MOUSER WEST - *489695*

ONC Dates: Named - 1976, Last Update in 1976

Counties - TEXAS | Estimated Total Acres - 640

Production	Oil	Condensate	Total Liquids	Assoc. Gas	Natural Gas	Total Gas
1994	0	0	0	0	0	0
1995	0	0	0	0	0	0
1996	0	0	0	0	0	0
1997	0	0	0	0	0	0
1979-1997	0	671	671	0	1,121,159	1,121,159

MOYERS SW - *489928*

ONC Dates: Named - 1960, Last Update in 1986

Counties - PUSHMATAHA | Estimated Total Acres - 960

Production	Oil	Condensate	Total Liquids	Assoc. Gas	Natural Gas	Total Gas
1994	0	0	0	0	0	0
1995	0	0	0	0	0	0
1996	0	0	0	0	0	0
1997	0	0	0	0	0	0
1979-1997	0	0	0	0	42,740	42,740

MUD CREEK SE - *491851*

ONC Dates: Named - 1951, Last Update in 1951

Counties - OSAGE

Estimated Total Acres - 80

Production	Oil	Condensate	Total Liquids	Assoc. Gas	Natural Gas	Total Gas
1994	0	0	0	0	0	0
1995	0	0	0	0	0	0
1996	0	0	0	0	0	0
1997	0	0	0	0	0	0
1979-1997	0	0	0	0	0	0

MUD CREEK SOUTH - *491882*

ONC Dates: Named - 1955, Last Update in 1955

Counties - OSAGE

Estimated Total Acres - 40

Production	Oil	Condensate	Total Liquids	Assoc. Gas	Natural Gas	Total Gas
1994	0	0	0	9,709	0	9,709
1995	0	0	0	13,625	0	13,625
1996	201	0	201	8,327	0	8,327
1997	0	0	0	7,278	0	7,278
1979-1997	2,214	0	2,214	38,939	0	38,939

MULHALL - *493370*

ONC Dates: Named - 1969, Last Update in 1969

Counties - LOGAN

Estimated Total Acres - 40

Production	Oil	Condensate	Total Liquids	Assoc. Gas	Natural Gas	Total Gas
1994	0	0	0	0	0	0
1995	0	0	0	0	0	0
1996	0	0	0	0	0	0
1997	0	0	0	0	0	0
1979-1997	5,511	0	5,511	0	0	0

MULHALL NE - *493401*

ONC Dates: Named - 1962, Last Update in 1962

Counties - LOGAN

Estimated Total Acres - 40

Production	Oil	Condensate	Total Liquids	Assoc. Gas	Natural Gas	Total Gas
1994	0	0	0	0	0	0
1995	0	0	0	0	0	0
1996	0	0	0	0	0	0
1997	0	0	0	0	0	0
1979-1997	0	0	0	0	0	0

MULHALL NORTH - *493416*

ONC Dates: Named - 1979, Last Update in 1982

Counties - LOGAN

Estimated Total Acres - 480

Production	Oil	Condensate	Total Liquids	Assoc. Gas	Natural Gas	Total Gas
1994	0	0	0	0	0	0
1995	0	0	0	0	0	0
1996	0	0	0	0	0	0
1997	0	0	0	0	0	0
1979-1997	10,164	0	10,164	66,925	0	66,925

MULHALL NW - *493432*

ONC Dates: Named - 1969, Last Update in 1979

Counties - LOGAN

Estimated Total Acres - 80

Production	Oil	Condensate	Total Liquids	Assoc. Gas	Natural Gas	Total Gas
1994	0	0	0	0	0	0
1995	0	0	0	0	0	0
1996	0	0	0	0	0	0
1997	0	0	0	0	0	0
1979-1997	5,209	0	5,209	185,643	0	185,643

MULHALL SE - *493463*

ONC Dates: Named - 1971, Last Update in 1979

Counties - LOGAN

Estimated Total Acres - 80

Production	Oil	Condensate	Total Liquids	Assoc. Gas	Natural Gas	Total Gas
1994	0	0	0	0	0	0
1995	0	0	0	0	0	0
1996	0	0	0	0	0	0
1997	0	0	0	0	0	0
1979-1997	855	0	855	5,713	0	5,713

MULHALL SOUTH - *493494*

ONC Dates: Named - 1958, Last Update in 1979

Counties - LOGAN

Estimated Total Acres - 960

Production	Oil	Condensate	Total Liquids	Assoc. Gas	Natural Gas	Total Gas
1994	14,542	0	14,542	35,272	0	35,272
1995	4,848	0	4,848	47,519	0	47,519
1996	7,275	0	7,275	71,177	0	71,177
1997	8,077	0	8,077	43,782	0	43,782
1979-1997	394,545	0	394,545	1,463,361	0	1,463,361

MULHALL WEST - *493525*

ONC Dates: Named - 1968, Last Update in 1991

Counties - LOGAN

Estimated Total Acres - 1,240

Production	Oil	Condensate	Total Liquids	Assoc. Gas	Natural Gas	Total Gas
1994	4,209	182	4,391	41,435	133,852	175,287
1995	3,776	455	4,231	40,401	80,129	120,530
1996	3,817	303	4,120	50,846	42,810	93,656
1997	3,355	314	3,669	42,785	174,267	217,052
1979-1997	248,010	8,546	256,556	2,586,728	1,522,240	4,108,968

MURRAY STATE PARK - *494904*

ONC Dates: Named - 1980, Last Update in 1983

Counties - CARTER

Estimated Total Acres - 1,920

Production	Oil	Condensate	Total Liquids	Assoc. Gas	Natural Gas	Total Gas
1994	0	108	108	0	89,409	89,409
1995	0	0	0	0	90,783	90,783
1996	0	0	0	0	79,044	79,044
1997	0	0	0	0	72,855	72,855
1979-1997	0	257	257	0	2,509,398	2,509,398

MUSKOGEE DISTRICT - *495323*

ONC Dates: Named - 1958, Last Update in 1958

Counties - MUSKOGEE

Estimated Total Acres - 7,640

Production	Oil	Condensate	Total Liquids	Assoc. Gas	Natural Gas	Total Gas
1994	30,167	0	30,167	0	34,206	34,206
1995	22,296	0	22,296	0	26,450	26,450
1996	22,526	0	22,526	0	25,116	25,116
1997	13,530	0	13,530	0	23,008	23,008
1979-1997	674,258	0	674,258	18,442	287,871	306,313

MUSKOGEE DISTRICT NORTH - *495354*

ONC Dates: Named - 1958, Last Update in 1958

Counties - MUSKOGEE

Estimated Total Acres - 1,880

Production	Oil	Condensate	Total Liquids	Assoc. Gas	Natural Gas	Total Gas
1994	0	0	0	0	0	0
1995	127	0	127	0	0	0
1996	160	0	160	0	0	0
1997	0	0	0	0	0	0
1979-1997	15,769	0	15,769	0	1,004	1,004

MUSKOGEE SE - *004468*

ONC Dates: Named - 1983, Last Update in 1983

Counties - MUSKOGEE

Estimated Total Acres - 40

Production	Oil	Condensate	Total Liquids	Assoc. Gas	Natural Gas	Total Gas
1994	0	0	0	0	0	0
1995	0	0	0	0	0	0
1996	0	0	0	0	0	0
1997	0	0	0	0	0	0
1979-1997	0	0	0	0	0	0

MUSKOGEE SOUTH - *495416*

ONC Dates: Named - 1962, Last Update in 1962

Counties - MUSKOGEE

Estimated Total Acres - 160

Production	Oil	Condensate	Total Liquids	Assoc. Gas	Natural Gas	Total Gas
1994	0	0	0	0	0	0
1995	0	0	0	0	0	0
1996	0	0	0	0	0	0
1997	0	0	0	0	0	0
1979-1997	0	0	0	0	0	0

MUSSON SE - *495567*

ONC Dates: Named - 1981, Last Update in 1981

Counties - POTTAWATOMIE

Estimated Total Acres - 40

Production	Oil	Condensate	Total Liquids	Assoc. Gas	Natural Gas	Total Gas
1994	0	0	0	0	0	0
1995	0	0	0	0	0	0
1996	0	0	0	0	0	0
1997	0	0	0	0	0	0
1979-1997	373	0	373	0	0	0

MUSSON SW - *495571*

ONC Dates: Named - 1950, Last Update in 1950

Counties - POTTAWATOMIE

Estimated Total Acres - 40

Production	Oil	Condensate	Total Liquids	Assoc. Gas	Natural Gas	Total Gas
1994	0	0	0	0	0	0
1995	0	0	0	0	0	0
1996	0	0	0	0	0	0
1997	0	0	0	0	0	0
1979-1997	0	0	0	0	0	0

MUSTANG EAST - *495757*

ONC Dates: Named - 1971, Last Update in 1994

Counties - CANADIAN | Estimated Total Acres - 240

Production	Oil	Condensate	Total Liquids	Assoc. Gas	Natural Gas	Total Gas
1994	0	0	0	0	0	0
1995	0	0	0	0	0	0
1996	0	0	0	0	0	0
1997	0	0	0	0	0	0
1979-1997	0	6,051	6,051	0	0	0

MUSTANG NORTH - *495881*

ONC Dates: Named - 1956, Last Update in 1995

Counties - CANADIAN, GRADY, MCCLAIN | Estimated Total Acres - 25,920

Production	Oil	Condensate	Total Liquids	Assoc. Gas	Natural Gas	Total Gas
1994	152,170	4,416	156,586	2,543,909	438,662	2,982,571
1995	136,918	6,882	143,800	2,418,224	436,157	2,854,381
1996	124,248	5,813	130,061	1,872,610	731,220	2,603,830
1997	106,290	4,568	110,858	1,901,224	676,449	2,577,673
1979-1997	7,381,318	241,321	7,622,639	102,099,663	26,282,969	128,382,632

MUSTANG WEST - *495931*

ONC Dates: Named - 1977, Last Update in 1977

Counties - CANADIAN | Estimated Total Acres - 80

Production	Oil	Condensate	Total Liquids	Assoc. Gas	Natural Gas	Total Gas
1994	0	0	0	0	0	0
1995	0	0	0	0	0	0
1996	0	0	0	0	0	0
1997	0	0	0	0	0	0
1979-1997	631	0	631	0	0	0

MUTUAL - *002621*

ONC Dates: Named - 1982, Last Update in 1989

Counties - WOODWARD | Estimated Total Acres - 1,280

Production	Oil	Condensate	Total Liquids	Assoc. Gas	Natural Gas	Total Gas
1994	0	0	0	0	0	0
1995	0	0	0	0	0	0
1996	0	0	0	0	0	0
1997	0	0	0	0	0	0
1979-1997	0	5,136	5,136	0	383,150	383,150

MUTUAL NORTH - *495967*

ONC Dates: Named - 1981, Last Update in 1994

Counties - WOODWARD | Estimated Total Acres - 1,920

Production	Oil	Condensate	Total Liquids	Assoc. Gas	Natural Gas	Total Gas
1994	0	113	113	0	31,254	31,254
1995	0	0	0	0	13,661	13,661
1996	0	0	0	0	81	81
1997	133	0	133	0	0	0
1979-1997	133	316	449	0	359,913	359,913

MUTUAL SE - *495974*

ONC Dates: Named - 1963, Last Update in 1986

Counties - WOODWARD | Estimated Total Acres - 2,560

Production	Oil	Condensate	Total Liquids	Assoc. Gas	Natural Gas	Total Gas
1994	0	0	0	0	22,014	22,014
1995	0	0	0	0	27,964	27,964
1996	0	0	0	0	6,366	6,366
1997	0	0	0	0	0	0
1979-1997	0	5,263	5,263	0	3,960,786	3,960,786

MUTUAL SW - *495978*

ONC Dates: Named - 1976, Last Update in 1990

Counties - DEWEY | Estimated Total Acres - 960

Production	Oil	Condensate	Total Liquids	Assoc. Gas	Natural Gas	Total Gas
1994	0	693	693	0	139,756	139,756
1995	0	363	363	0	121,664	121,664
1996	183	557	740	0	75,431	75,431
1997	355	0	355	0	135,286	135,286
1979-1997	13,314	16,571	29,885	0	2,282,470	2,282,470

MUTUAL WEST - *495983*

ONC Dates: Named - 1980, Last Update in 1986

Counties - WOODWARD | Estimated Total Acres - 3,840

Production	Oil	Condensate	Total Liquids	Assoc. Gas	Natural Gas	Total Gas
1994	0	5,669	5,669	0	770,316	770,316
1995	0	188	188	0	43,174	43,174
1996	105	0	105	0	21,839	21,839
1997	0	0	0	0	18,506	18,506
1979-1997	915	54,659	55,574	0	5,205,116	5,205,116

MYERS - *496215* ONC Dates: Named - 1916, Last Update in 1945

Counties - OSAGE Estimated Total Acres - 720

Production	Oil	Condensate	Total Liquids	Assoc. Gas	Natural Gas	Total Gas
1994	7,447	0	7,447	14,206	53,263	67,469
1995	7,654	0	7,654	14,464	51,131	65,595
1996	8,376	0	8,376	12,730	44,245	56,975
1997	7,708	0	7,708	14,105	39,755	53,860
1979-1997	267,098	0	267,098	649,845	2,414,678	3,064,523

MYERS NE - *496246* ONC Dates: Named - 1955, Last Update in 1955

Counties - OSAGE Estimated Total Acres - 40

Production	Oil	Condensate	Total Liquids	Assoc. Gas	Natural Gas	Total Gas
1994	498	0	498	8,979	0	8,979
1995	486	0	486	9,799	0	9,799
1996	945	0	945	5,872	0	5,872
1997	917	0	917	7,322	0	7,322
1979-1997	14,732	0	14,732	231,982	0	231,982

MYERS SE - *496271* ONC Dates: Named - 1980, Last Update in 1980

Counties - OSAGE Estimated Total Acres - 40

Production	Oil	Condensate	Total Liquids	Assoc. Gas	Natural Gas	Total Gas
1994	0	0	0	0	0	0
1995	0	0	0	0	0	0
1996	0	0	0	0	0	0
1997	0	0	0	0	0	0
1979-1997	214	0	214	0	0	0

NAHOLA - *497851* ONC Dates: Named - 1989, Last Update in 1990

Counties - GARVIN Estimated Total Acres - 40

Production	Oil	Condensate	Total Liquids	Assoc. Gas	Natural Gas	Total Gas
1994	0	0	0	0	0	0
1995	0	0	0	0	0	0
1996	0	0	0	0	0	0
1997	0	0	0	0	0	0
1979-1997	499	0	499	0	0	0

NAHOLA NE - *497867* ONC Dates: Named - 1966, Last Update in 1961

Counties - GARVIN Estimated Total Acres - 1,920

Production	Oil	Condensate	Total Liquids	Assoc. Gas	Natural Gas	Total Gas
1994	33,247	0	33,247	0	0	0
1995	33,673	0	33,673	0	0	0
1996	30,575	0	30,575	0	0	0
1997	26,071	0	26,071	0	0	0
1979-1997	1,591,244	0	1,591,244	0	0	0

NARDIN NORTH - *498797* ONC Dates: Named - 1962, Last Update in 1993

Counties - GRANT, KAY Estimated Total Acres - 2,240

Production	Oil	Condensate	Total Liquids	Assoc. Gas	Natural Gas	Total Gas
1994	8,744	0	8,744	112,669	27,011	139,680
1995	8,755	184	8,939	115,652	20,301	135,953
1996	8,287	0	8,287	112,467	23,145	135,612
1997	7,254	128	7,382	137,936	12,736	150,672
1979-1997	433,238	890	434,128	2,475,467	854,104	3,329,571

NASH - *498859* ONC Dates: Named - 1976, Last Update in 1997

Counties - GRANT Estimated Total Acres - 1,280

Production	Oil	Condensate	Total Liquids	Assoc. Gas	Natural Gas	Total Gas
1994	0	0	0	0	0	0
1995	0	0	0	0	0	0
1996	0	0	0	0	0	0
1997	0	0	0	0	0	0
1979-1997	26,431	398	26,829	2,900	142,421	145,321

NASH EAST - *498983* ONC Dates: Named - 1948, Last Update in 1997

Counties - GRANT Estimated Total Acres - 360

Production	Oil	Condensate	Total Liquids	Assoc. Gas	Natural Gas	Total Gas
1994	1,519	0	1,519	0	0	0
1995	876	0	876	0	0	0
1996	360	0	360	0	0	0
1997	0	0	0	0	0	0
1979-1997	46,432	0	46,432	150,213	0	150,213

NASH NE - *008383*

ONC Dates: Named - 1984, Last Update in 1997

Counties - GRANT | Estimated Total Acres - 120

Production	Oil	Condensate	Total Liquids	Assoc. Gas	Natural Gas	Total Gas
1994	187	0	187	0	0	0
1995	0	0	0	0	0	0
1996	0	0	0	0	0	0
1997	0	0	0	0	0	0
1979-1997	6,308	0	6,308	0	0	0

NASH SE - *499014*

ONC Dates: Named - 1968, Last Update in 1997

Counties - GRANT | Estimated Total Acres - 3,840

Production	Oil	Condensate	Total Liquids	Assoc. Gas	Natural Gas	Total Gas
1994	5,664	0	5,664	25,746	23,983	49,729
1995	4,347	0	4,347	24,196	28,150	52,346
1996	3,521	0	3,521	20,475	28,515	48,990
1997	1,583	0	1,583	10,887	28,434	39,321
1979-1997	189,312	11,079	200,391	569,963	4,198,816	4,768,779

NATURA DISTRICT - *499572*

ONC Dates: Named - 1914, Last Update in 1958

Counties - OKMULGEE | Estimated Total Acres - 2,000

Production	Oil	Condensate	Total Liquids	Assoc. Gas	Natural Gas	Total Gas
1994	14,106	0	14,106	28,448	14,947	43,395
1995	11,976	0	11,976	21,607	8,465	30,072
1996	13,511	0	13,511	22,641	8,405	31,046
1997	13,807	0	13,807	17,996	6,287	24,283
1979-1997	364,923	0	364,923	239,436	971,467	1,210,903

NATURA EAST - *499603*

ONC Dates: Named - 1952, Last Update in 1958

Counties - OKMULGEE | Estimated Total Acres - 120

Production	Oil	Condensate	Total Liquids	Assoc. Gas	Natural Gas	Total Gas
1994	476	0	476	0	0	0
1995	446	0	446	0	0	0
1996	346	0	346	0	0	0
1997	235	0	235	0	0	0
1979-1997	18,849	439	19,288	9,248	32,836	42,084

NAVAL RESERVE - *499758*

ONC Dates: Named - 1933, Last Update in 1962

Counties - OSAGE | Estimated Total Acres - 6,920

Production	Oil	Condensate	Total Liquids	Assoc. Gas	Natural Gas	Total Gas
1994	224,334	0	224,334	0	0	0
1995	228,288	0	228,288	0	0	0
1996	254,533	0	254,533	0	0	0
1997	231,066	0	231,066	0	0	0
1979-1997	5,623,858	0	5,623,858	38,731	274,160	312,891

NAVAL RESERVE EAST - *499789*

ONC Dates: Named - 1952, Last Update in 1952

Counties - OSAGE | Estimated Total Acres - 40

Production	Oil	Condensate	Total Liquids	Assoc. Gas	Natural Gas	Total Gas
1994	729	0	729	0	0	0
1995	489	0	489	0	0	0
1996	458	0	458	0	0	0
1997	445	0	445	0	0	0
1979-1997	10,382	0	10,382	0	0	0

NAVAL RESERVE SOUTH - *499851*

ONC Dates: Named - 1938, Last Update in 1955

Counties - OSAGE | Estimated Total Acres - 320

Production	Oil	Condensate	Total Liquids	Assoc. Gas	Natural Gas	Total Gas
1994	6,842	0	6,842	0	0	0
1995	6,886	0	6,886	0	0	0
1996	6,865	0	6,865	0	0	0
1997	6,217	0	6,217	0	0	0
1979-1997	196,564	0	196,564	0	0	0

NAVINA - *500068*

ONC Dates: Named - 1941, Last Update in 1994

Counties - LOGAN | Estimated Total Acres - 760

Production	Oil	Condensate	Total Liquids	Assoc. Gas	Natural Gas	Total Gas
1994	3,883	180	4,063	37,022	490	37,512
1995	3,116	0	3,116	33,915	0	33,915
1996	2,962	0	2,962	30,041	0	30,041
1997	1,746	0	1,746	12,265	0	12,265
1979-1997	107,054	894	107,948	1,127,029	56,793	1,183,822

NAVINA EAST - *015207*

ONC Dates: Named - 1995, Last Update in 1996

Counties - LOGAN

Estimated Total Acres - 200

Production	Oil	Condensate	Total Liquids	Assoc. Gas	Natural Gas	Total Gas
1994	7,032	0	7,032	24,211	0	24,211
1995	96,404	0	96,404	208,176	0	208,176
1996	21,516	0	21,516	397,661	0	397,661
1997	1,952	0	1,952	96,604	0	96,604
1979-1997	126,904	0	126,904	726,652	0	726,652

NAVINA NE - *500099*

ONC Dates: Named - 1948, Last Update in 1991

Counties - LOGAN

Estimated Total Acres - 560

Production	Oil	Condensate	Total Liquids	Assoc. Gas	Natural Gas	Total Gas
1994	0	0	0	0	0	0
1995	0	0	0	0	0	0
1996	0	0	0	0	0	0
1997	0	0	0	0	0	0
1979-1997	77,354	0	77,354	0	0	0

NAVINA NORTH - *500130*

ONC Dates: Named - 1964, Last Update in 1991

Counties - LOGAN

Estimated Total Acres - 320

Production	Oil	Condensate	Total Liquids	Assoc. Gas	Natural Gas	Total Gas
1994	886	0	886	6,423	0	6,423
1995	728	0	728	6,403	0	6,403
1996	785	0	785	19,899	0	19,899
1997	874	0	874	23,352	0	23,352
1979-1997	44,890	0	44,890	232,972	79,719	312,691

NEEDHAM NE - *013262*

ONC Dates: Named - 1989, Last Update in 1991

Counties - MCINTOSH

Estimated Total Acres - 1,280

Production	Oil	Condensate	Total Liquids	Assoc. Gas	Natural Gas	Total Gas
1994	0	0	0	0	4,086	4,086
1995	0	0	0	0	0	0
1996	0	0	0	0	0	0
1997	0	0	0	0	0	0
1979-1997	0	0	0	0	176,381	176,381

NEEDMORE - *501115*

ONC Dates: Named - 1970, Last Update in 1970

Counties - CLEVELAND

Estimated Total Acres - 40

Production	Oil	Condensate	Total Liquids	Assoc. Gas	Natural Gas	Total Gas
1994	539	0	539	0	0	0
1995	702	0	702	0	0	0
1996	714	0	714	0	0	0
1997	165	0	165	0	0	0
1979-1997	27,191	0	27,191	0	0	0

NEEDMORE EAST - *501119*

ONC Dates: Named - 1974, Last Update in 1974

Counties - CLEVELAND

Estimated Total Acres - 80

Production	Oil	Condensate	Total Liquids	Assoc. Gas	Natural Gas	Total Gas
1994	0	0	0	0	0	0
1995	0	0	0	0	0	0
1996	0	0	0	0	0	0
1997	508	0	508	0	0	0
1979-1997	15,590	0	15,590	0	0	0

NEEDMORE NW - *001751*

ONC Dates: Named - 1978, Last Update in 1979

Counties - CLEVELAND

Estimated Total Acres - 80

Production	Oil	Condensate	Total Liquids	Assoc. Gas	Natural Gas	Total Gas
1994	0	0	0	0	0	0
1995	0	0	0	0	0	0
1996	0	0	0	0	0	0
1997	0	0	0	0	0	0
1979-1997	5,373	0	5,373	0	0	0

NEEDMORE SE - *009629*

ONC Dates: Named - 1985, Last Update in 1985

Counties - CLEVELAND

Estimated Total Acres - 80

Production	Oil	Condensate	Total Liquids	Assoc. Gas	Natural Gas	Total Gas
1994	0	0	0	0	0	0
1995	0	0	0	0	0	0
1996	0	0	0	0	0	0
1997	0	0	0	0	0	0
1979-1997	180,979	0	180,979	123,473	126,550	250,023

NELAGONEY - *501797* ONC Dates: Named - 1917, Last Update in 1949

Counties - OSAGE Estimated Total Acres - 920

Production	Oil	Condensate	Total Liquids	Assoc. Gas	Natural Gas	Total Gas
1994	4,524	0	4,524	0	4,980	4,980
1995	4,555	0	4,555	0	1,377	1,377
1996	4,371	0	4,371	0	0	0
1997	3,203	0	3,203	4,600	0	4,600
1979-1997	220,544	0	220,544	151,621	743,706	895,327

NELAGONEY NE - *000230* ONC Dates: Named - 1987, Last Update in 1987

Counties - OSAGE Estimated Total Acres - 320

Production	Oil	Condensate	Total Liquids	Assoc. Gas	Natural Gas	Total Gas
1994	0	0	0	0	0	0
1995	0	0	0	0	0	0
1996	0	0	0	0	0	0
1997	0	0	0	0	0	0
1979-1997	0	0	0	0	0	0

NELLIE DISTRICT NORTH - *501890* ONC Dates: Named - 1925, Last Update in 1964

Counties - STEPHENS Estimated Total Acres - 1,120

Production	Oil	Condensate	Total Liquids	Assoc. Gas	Natural Gas	Total Gas
1994	1,353	0	1,353	0	7,580	7,580
1995	1,532	0	1,532	0	11,503	11,503
1996	1,682	0	1,682	0	14,254	14,254
1997	1,930	0	1,930	0	8,730	8,730
1979-1997	59,873	207	60,080	0	950,748	950,748

NELLIE EAST - *501921* ONC Dates: Named - 1955, Last Update in 1955

Counties - STEPHENS Estimated Total Acres - 120

Production	Oil	Condensate	Total Liquids	Assoc. Gas	Natural Gas	Total Gas
1994	1,096	0	1,096	0	26,713	26,713
1995	1,446	0	1,446	0	36,804	36,804
1996	1,790	0	1,790	0	6,050	6,050
1997	1,747	0	1,747	0	4,333	4,333
1979-1997	32,713	0	32,713	0	555,437	555,437

NELLIE SW - *501983* ONC Dates: Named - 1953, Last Update in 1964

Counties - STEPHENS Estimated Total Acres - 1,080

Production	Oil	Condensate	Total Liquids	Assoc. Gas	Natural Gas	Total Gas
1994	11,489	0	11,489	72	34,511	34,583
1995	10,946	0	10,946	0	20,284	20,284
1996	9,639	0	9,639	72	11,929	12,001
1997	9,824	0	9,824	72	8,165	8,237
1979-1997	325,265	0	325,265	10,984	389,034	400,018

NELLIE WEST - *502014* ONC Dates: Named - 1961, Last Update in 1964

Counties - STEPHENS Estimated Total Acres - 240

Production	Oil	Condensate	Total Liquids	Assoc. Gas	Natural Gas	Total Gas
1994	1,458	0	1,458	0	0	0
1995	947	0	947	0	0	0
1996	1,254	0	1,254	1,072	0	1,072
1997	2,514	0	2,514	1,859	0	1,859
1979-1997	53,983	0	53,983	14,189	0	14,189

NEODESHA - *502355* ONC Dates: Named - 1949, Last Update in 1958

Counties - WAGONER Estimated Total Acres - 160

Production	Oil	Condensate	Total Liquids	Assoc. Gas	Natural Gas	Total Gas
1994	0	0	0	0	0	0
1995	0	0	0	0	0	0
1996	0	0	0	0	0	0
1997	0	0	0	0	0	0
1979-1997	0	0	0	0	0	0

NEW LIBERTY - *504314* ONC Dates: Named - 1978, Last Update in 1986

Counties - BECKHAM Estimated Total Acres - 4,480

Production	Oil	Condensate	Total Liquids	Assoc. Gas	Natural Gas	Total Gas
1994	0	0	0	0	100,602	100,602
1995	0	1,725	1,725	0	188,709	188,709
1996	0	1,228	1,228	0	124,750	124,750
1997	0	832	832	0	103,210	103,210
1979-1997	0	3,785	3,785	0	3,608,872	3,608,872

NEW LIBERTY SOUTH - *504320*

ONC Dates: Named - 1979, Last Update in 1990

Counties - BECKHAM — Estimated Total Acres - 10,240

Production	Oil	Condensate	Total Liquids	Assoc. Gas	Natural Gas	Total Gas
1994	40,973	2,642	43,615	25,175	522,771	547,946
1995	35,443	1,540	36,983	19,367	483,542	502,909
1996	30,292	1,161	31,453	13,238	345,156	358,394
1997	26,114	1,065	27,179	7,015	288,071	295,086
1979-1997	1,005,357	87,172	1,092,529	249,993	13,262,220	13,512,213

NEW LIBERTY SW - *504324*

ONC Dates: Named - 1976, Last Update in 1986

Counties - BECKHAM — Estimated Total Acres - 2,240

Production	Oil	Condensate	Total Liquids	Assoc. Gas	Natural Gas	Total Gas
1994	0	173	173	0	375,077	375,077
1995	0	165	165	0	513,786	513,786
1996	0	0	0	0	528,384	528,384
1997	0	149	149	0	486,264	486,264
1979-1997	0	7,660	7,660	0	11,048,671	11,048,671

NEWALLA NW - *505238*

ONC Dates: Named - 1971, Last Update in 1995

Counties - OKLAHOMA — Estimated Total Acres - 520

Production	Oil	Condensate	Total Liquids	Assoc. Gas	Natural Gas	Total Gas
1994	162	0	162	0	36,519	36,519
1995	362	0	362	0	10,609	10,609
1996	302	0	302	0	3,464	3,464
1997	315	0	315	0	0	0
1979-1997	8,215	3,952	12,167	0	971,207	971,207

NEWALLA SE - *010817*

ONC Dates: Named - 1986, Last Update in 1986

Counties - POTTAWATOMIE — Estimated Total Acres - 80

Production	Oil	Condensate	Total Liquids	Assoc. Gas	Natural Gas	Total Gas
1994	627	0	627	0	0	0
1995	440	0	440	0	0	0
1996	513	0	513	0	0	0
1997	527	0	527	0	0	0
1979-1997	12,422	0	12,422	0	0	0

NEWALLA SW - *505300*

ONC Dates: Named - 1954, Last Update in 1995

Counties - OKLAHOMA — Estimated Total Acres - 440

Production	Oil	Condensate	Total Liquids	Assoc. Gas	Natural Gas	Total Gas
1994	9,159	0	9,159	29,741	0	29,741
1995	7,744	0	7,744	18,458	1,459	19,917
1996	8,259	0	8,259	12,565	0	12,565
1997	7,099	0	7,099	9,565	0	9,565
1979-1997	277,984	0	277,984	511,084	61,974	573,058

NEWALLA TOWNSITE - *010987*

ONC Dates: Named - 1986, Last Update in 1995

Counties - OKLAHOMA — Estimated Total Acres - 640

Production	Oil	Condensate	Total Liquids	Assoc. Gas	Natural Gas	Total Gas
1994	9,711	0	9,711	67,139	0	67,139
1995	6,477	0	6,477	63,737	0	63,737
1996	5,411	0	5,411	61,930	0	61,930
1997	5,690	0	5,690	54,602	0	54,602
1979-1997	607,776	8,999	616,775	1,502,697	41,306	1,544,003

NEWBY - *505610*

ONC Dates: Named - 1956, Last Update in 1961

Counties - CREEK — Estimated Total Acres - 400

Production	Oil	Condensate	Total Liquids	Assoc. Gas	Natural Gas	Total Gas
1994	385	0	385	0	0	0
1995	151	0	151	0	0	0
1996	950	0	950	0	0	0
1997	802	0	802	0	0	0
1979-1997	10,112	0	10,112	451	3,359	3,810

NEWBY NE - *505641*

ONC Dates: Named - 1944, Last Update in 1959

Counties - CREEK — Estimated Total Acres - 1,000

Production	Oil	Condensate	Total Liquids	Assoc. Gas	Natural Gas	Total Gas
1994	0	0	0	0	0	0
1995	172	0	172	0	0	0
1996	0	0	0	0	0	0
1997	0	0	0	0	0	0
1979-1997	56,465	0	56,465	0	0	0

Production by Field

NEWBY SE - *505672*

ONC Dates: Named - 1960, Last Update in 1960

Counties - CREEK

Estimated Total Acres - 40

Production	Oil	Condensate	Total Liquids	Assoc. Gas	Natural Gas	Total Gas
1994	0	0	0	0	0	0
1995	0	0	0	0	0	0
1996	0	0	0	0	0	0
1997	0	0	0	0	0	0
1979-1997	0	0	0	184	0	184

NEWBY SOUTH - *505703*

ONC Dates: Named - 1961, Last Update in 1961

Counties - CREEK

Estimated Total Acres - 40

Production	Oil	Condensate	Total Liquids	Assoc. Gas	Natural Gas	Total Gas
1994	0	0	0	0	0	0
1995	0	0	0	0	0	0
1996	0	0	0	0	0	0
1997	0	0	0	0	0	0
1979-1997	0	0	0	0	0	0

NEWCASTLE EAST - *505765*

ONC Dates: Named - 1948, Last Update in 1995

Counties - MCCLAIN

Estimated Total Acres - 840

Production	Oil	Condensate	Total Liquids	Assoc. Gas	Natural Gas	Total Gas
1994	4,007	2,187	6,194	51,440	41,931	93,371
1995	5,162	1,901	7,063	41,514	36,478	77,992
1996	4,469	1,570	6,039	33,099	34,638	67,737
1997	2,465	1,980	4,445	19,052	34,307	53,359
1979-1997	171,236	33,279	204,515	1,328,967	1,089,566	2,418,533

NEWCASTLE MIDDLE - *505796*

ONC Dates: Named - 1962, Last Update in 1995

Counties - MCCLAIN

Estimated Total Acres - 400

Production	Oil	Condensate	Total Liquids	Assoc. Gas	Natural Gas	Total Gas
1994	5,162	0	5,162	58,806	0	58,806
1995	4,331	0	4,331	57,962	0	57,962
1996	3,834	0	3,834	56,699	0	56,699
1997	3,218	0	3,218	54,613	0	54,613
1979-1997	166,168	0	166,168	1,137,247	0	1,137,247

NEWCASTLE NE - *505827*

ONC Dates: Named - 1954, Last Update in 1979

Counties - MCCLAIN

Estimated Total Acres - 280

Production	Oil	Condensate	Total Liquids	Assoc. Gas	Natural Gas	Total Gas
1994	1,209	0	1,209	57,535	23,227	80,762
1995	835	0	835	51,338	20,358	71,696
1996	768	19	787	40,970	18,549	59,519
1997	505	58	563	35,215	16,569	51,784
1979-1997	22,691	77	22,768	935,704	414,848	1,350,552

NEWCASTLE NORTH - *505858*

ONC Dates: Named - 1956, Last Update in 1995

Counties - MCCLAIN

Estimated Total Acres - 2,560

Production	Oil	Condensate	Total Liquids	Assoc. Gas	Natural Gas	Total Gas
1994	6,770	2,157	8,927	107,967	55,207	163,174
1995	6,280	2,626	8,906	92,332	49,417	141,749
1996	6,237	2,970	9,207	93,862	52,061	145,923
1997	5,964	2,294	8,258	55,109	49,759	104,868
1979-1997	261,647	41,112	302,759	738,420	1,525,797	2,264,217

NEWCASTLE SOUTH - *505951*

ONC Dates: Named - 1954, Last Update in 1995

Counties - MCCLAIN

Estimated Total Acres - 1,880

Production	Oil	Condensate	Total Liquids	Assoc. Gas	Natural Gas	Total Gas
1994	8,028	1,417	9,445	77,028	64,911	141,939
1995	5,781	3,743	9,524	67,419	78,304	145,723
1996	5,440	3,218	8,658	54,684	79,611	134,295
1997	5,382	2,738	8,120	50,728	74,322	125,050
1979-1997	150,396	79,575	229,971	825,505	1,761,368	2,586,873

NEWCASTLE SW - *505982*

ONC Dates: Named - 1961, Last Update in 1995

Counties - MCCLAIN

Estimated Total Acres - 360

Production	Oil	Condensate	Total Liquids	Assoc. Gas	Natural Gas	Total Gas
1994	2,544	0	2,544	14,296	0	14,296
1995	3,136	0	3,136	17,342	0	17,342
1996	2,726	0	2,726	19,266	0	19,266
1997	2,161	0	2,161	14,803	0	14,803
1979-1997	63,006	105	63,111	251,512	535	252,047

Production by Field

NEWKIRK - *506199* ONC Dates: Named - 1905, Last Update in 1994

Counties - KAY Estimated Total Acres - 800

Production	Oil	Condensate	Total Liquids	Assoc. Gas	Natural Gas	Total Gas
1994	5,238	2,890	8,128	0	31,115	31,115
1995	4,812	2,271	7,083	0	20,216	20,216
1996	3,194	2,037	5,231	0	5,028	5,028
1997	2,239	1,734	3,973	0	0	0
1979-1997	166,878	11,093	177,971	0	88,735	88,735

NEWKIRK EAST - *506230* ONC Dates: Named - 1952, Last Update in 1985

Counties - KAY Estimated Total Acres - 240

Production	Oil	Condensate	Total Liquids	Assoc. Gas	Natural Gas	Total Gas
1994	0	0	0	0	0	0
1995	0	0	0	0	0	0
1996	0	0	0	0	0	0
1997	0	0	0	0	0	0
1979-1997	0	0	0	0	0	0

NEWKIRK LAKE - *506261* ONC Dates: Named - 1969, Last Update in 1985

Counties - KAY Estimated Total Acres - 80

Production	Oil	Condensate	Total Liquids	Assoc. Gas	Natural Gas	Total Gas
1994	0	0	0	0	0	0
1995	0	0	0	0	0	0
1996	0	0	0	0	0	0
1997	0	0	0	0	0	0
1979-1997	0	0	0	0	0	0

NEWKIRK NE - *506292* ONC Dates: Named - 1969, Last Update in 1969

Counties - KAY Estimated Total Acres - 40

Production	Oil	Condensate	Total Liquids	Assoc. Gas	Natural Gas	Total Gas
1994	0	0	0	0	0	0
1995	0	0	0	0	0	0
1996	0	0	0	0	0	0
1997	0	0	0	0	0	0
1979-1997	0	0	0	0	0	0

NEWKIRK NORTH - *506323* ONC Dates: Named - 1959, Last Update in 1985

Counties - KAY Estimated Total Acres - 80

Production	Oil	Condensate	Total Liquids	Assoc. Gas	Natural Gas	Total Gas
1994	0	0	0	0	0	0
1995	0	0	0	0	0	0
1996	0	0	0	0	0	0
1997	0	0	0	0	0	0
1979-1997	0	0	0	0	0	0

NEWKIRK SW - *506354* ONC Dates: Named - 1958, Last Update in 1958

Counties - KAY Estimated Total Acres - 40

Production	Oil	Condensate	Total Liquids	Assoc. Gas	Natural Gas	Total Gas
1994	0	0	0	0	0	0
1995	0	0	0	0	0	0
1996	0	0	0	0	0	0
1997	0	0	0	0	0	0
1979-1997	0	0	0	0	0	0

NICOMA PARK - *508145* ONC Dates: Named - (NA), Last Update in 1996

Counties - OKLAHOMA Estimated Total Acres - 280

Production	Oil	Condensate	Total Liquids	Assoc. Gas	Natural Gas	Total Gas
1994	0	0	0	0	18,850	18,850
1995	0	0	0	0	11,322	11,322
1996	0	0	0	0	1,072	1,072
1997	0	0	0	0	1,046	1,046
1979-1997	0	1,086	1,086	0	185,768	185,768

NOBLE - *509735* ONC Dates: Named - 1956, Last Update in 1981

Counties - CLEVELAND Estimated Total Acres - 440

Production	Oil	Condensate	Total Liquids	Assoc. Gas	Natural Gas	Total Gas
1994	8,308	0	8,308	6,468	0	6,468
1995	8,114	0	8,114	5,524	0	5,524
1996	8,394	0	8,394	5,710	0	5,710
1997	9,231	0	9,231	6,556	0	6,556
1979-1997	382,120	0	382,120	134,974	0	134,974

Production by Field

NOBLE EAST - *509673*

ONC Dates: Named - 1953, Last Update in 1981

Counties - CLEVELAND

Estimated Total Acres - 400

Production	Oil	Condensate	Total Liquids	Assoc. Gas	Natural Gas	Total Gas
1994	7,186	0	7,186	3,013	0	3,013
1995	8,630	0	8,630	10,079	0	10,079
1996	5,102	0	5,102	8,573	0	8,573
1997	6,421	0	6,421	6,638	0	6,638
1979-1997	286,228	0	286,228	158,760	0	158,760

NOBLE NE - *509704*

ONC Dates: Named - 1956, Last Update in 1981

Counties - CLEVELAND

Estimated Total Acres - 80

Production	Oil	Condensate	Total Liquids	Assoc. Gas	Natural Gas	Total Gas
1994	0	0	0	0	0	0
1995	0	0	0	0	0	0
1996	0	0	0	0	0	0
1997	0	0	0	0	0	0
1979-1997	7,240	0	7,240	0	0	0

NOBLE NORTH - *509766*

ONC Dates: Named - 1957, Last Update in 1981

Counties - CLEVELAND

Estimated Total Acres - 120

Production	Oil	Condensate	Total Liquids	Assoc. Gas	Natural Gas	Total Gas
1994	683	0	683	0	0	0
1995	520	0	520	0	0	0
1996	532	0	532	0	0	0
1997	326	0	326	0	0	0
1979-1997	4,583	0	4,583	0	0	0

NOBLE NW - *509797*

ONC Dates: Named - 1958, Last Update in 1981

Counties - CLEVELAND

Estimated Total Acres - 1,040

Production	Oil	Condensate	Total Liquids	Assoc. Gas	Natural Gas	Total Gas
1994	33,445	0	33,445	64,334	0	64,334
1995	26,509	0	26,509	50,165	0	50,165
1996	20,581	0	20,581	47,834	0	47,834
1997	17,606	0	17,606	39,498	0	39,498
1979-1997	1,527,593	0	1,527,593	1,078,458	0	1,078,458

NOBLE SE - *509828*

ONC Dates: Named - 1938, Last Update in 1946

Counties - CLEVELAND

Estimated Total Acres - 80

Production	Oil	Condensate	Total Liquids	Assoc. Gas	Natural Gas	Total Gas
1994	857	0	857	0	0	0
1995	539	0	539	0	0	0
1996	653	0	653	0	0	0
1997	506	0	506	0	0	0
1979-1997	50,007	0	50,007	8,357	0	8,357

NOBLE SOUTH - *509859*

ONC Dates: Named - 1960, Last Update in 1960

Counties - CLEVELAND

Estimated Total Acres - 40

Production	Oil	Condensate	Total Liquids	Assoc. Gas	Natural Gas	Total Gas
1994	0	0	0	0	0	0
1995	0	0	0	0	0	0
1996	0	0	0	0	0	0
1997	0	0	0	0	0	0
1979-1997	0	0	0	0	0	0

NOBLE SW - *509890*

ONC Dates: Named - 1957, Last Update in 1961

Counties - MCCLAIN

Estimated Total Acres - 80

Production	Oil	Condensate	Total Liquids	Assoc. Gas	Natural Gas	Total Gas
1994	0	0	0	0	0	0
1995	0	0	0	0	0	0
1996	0	0	0	0	0	0
1997	0	0	0	0	0	0
1979-1997	6,080	0	6,080	0	0	0

NOBLE WEST - *509921*

ONC Dates: Named - 1944, Last Update in 1951

Counties - MCCLAIN

Estimated Total Acres - 40

Production	Oil	Condensate	Total Liquids	Assoc. Gas	Natural Gas	Total Gas
1994	0	0	0	0	0	0
1995	0	0	0	0	0	0
1996	0	0	0	0	0	0
1997	0	0	0	0	0	0
1979-1997	61,163	0	61,163	0	0	0

NOBSCOT NE - *510014*

ONC Dates: Named - 1965, Last Update in 1990

Counties - DEWEY

Estimated Total Acres - 1,440

Production	Oil	Condensate	Total Liquids	Assoc. Gas	Natural Gas	Total Gas
1994	1,561	0	1,561	0	0	0
1995	1,088	0	1,088	0	0	0
1996	975	0	975	0	0	0
1997	587	0	587	0	0	0
1979-1997	29,134	4,255	33,389	0	4,142	4,142

NOBSCOT NORTH - *006675*

ONC Dates: Named - 1984, Last Update in 1984

Counties - DEWEY

Estimated Total Acres - 640

Production	Oil	Condensate	Total Liquids	Assoc. Gas	Natural Gas	Total Gas
1994	0	0	0	0	0	0
1995	0	0	0	0	0	0
1996	0	0	0	0	0	0
1997	0	0	0	0	0	0
1979-1997	0	0	0	0	0	0

NOBSCOT NW - *510045*

ONC Dates: Named - 1967, Last Update in 1994

Counties - DEWEY

Estimated Total Acres - 20,800

Production	Oil	Condensate	Total Liquids	Assoc. Gas	Natural Gas	Total Gas
1994	7,023	8,298	15,321	0	678,657	678,657
1995	5,200	6,533	11,733	0	539,199	539,199
1996	7,601	6,071	13,672	0	542,160	542,160
1997	23,245	4,262	27,507	0	487,927	487,927
1979-1997	642,027	337,225	979,252	812,519	25,369,287	26,181,806

NOEL SW - *510192*

ONC Dates: Named - 1978, Last Update in 1986

Counties - WOODS

Estimated Total Acres - 1,120

Production	Oil	Condensate	Total Liquids	Assoc. Gas	Natural Gas	Total Gas
1994	0	0	0	0	0	0
1995	0	0	0	0	0	0
1996	0	0	0	0	0	0
1997	0	0	0	0	0	0
1979-1997	2,236	1,753	3,989	0	467,049	467,049

NON SW - *001771*

ONC Dates: Named - 1982, Last Update in 1982

Counties - COAL

Estimated Total Acres - 160

Production	Oil	Condensate	Total Liquids	Assoc. Gas	Natural Gas	Total Gas
1994	0	0	0	0	0	0
1995	0	0	0	0	0	0
1996	0	0	0	0	0	0
1997	0	0	0	0	0	0
1979-1997	0	0	0	0	0	0

NORFOLK - *511564*

ONC Dates: Named - (NA), Last Update in 1996

Counties - PAYNE

Estimated Total Acres - 7,120

Production	Oil	Condensate	Total Liquids	Assoc. Gas	Natural Gas	Total Gas
1994	40,385	0	40,385	93,136	61,030	154,166
1995	34,691	0	34,691	61,677	77,839	139,516
1996	35,972	0	35,972	91,744	70,328	162,072
1997	32,530	0	32,530	123,008	29,503	152,511
1979-1997	831,923	0	831,923	3,005,487	2,004,178	5,009,665

NORFOLK WEST - *511657*

ONC Dates: Named - 1927, Last Update in 1996

Counties - PAYNE

Estimated Total Acres - 1,880

Production	Oil	Condensate	Total Liquids	Assoc. Gas	Natural Gas	Total Gas
1994	13,586	0	13,586	56,323	54,730	111,053
1995	18,937	0	18,937	80,688	23,194	103,882
1996	9,904	0	9,904	34,302	14,365	48,667
1997	11,624	0	11,624	46,902	10,470	57,372
1979-1997	151,819	3,025	154,844	563,021	999,850	1,562,871

NORGE SOUTH - *511711*

ONC Dates: Named - 1976, Last Update in 1976

Counties - GRADY

Estimated Total Acres - 160

Production	Oil	Condensate	Total Liquids	Assoc. Gas	Natural Gas	Total Gas
1994	5,822	0	5,822	92,292	0	92,292
1995	4,773	0	4,773	129,219	0	129,219
1996	3,418	0	3,418	77,908	0	77,908
1997	3,747	0	3,747	76,702	0	76,702
1979-1997	316,491	0	316,491	2,099,474	0	2,099,474

Production by Field

NORMAN - *001773* ONC Dates: Named - 1961, Last Update in 1981

Counties - CLEVELAND Estimated Total Acres - 320

Production	Oil	Condensate	Total Liquids	Assoc. Gas	Natural Gas	Total Gas
1994	4,260	0	4,260	3,603	0	3,603
1995	3,392	0	3,392	3,117	0	3,117
1996	1,308	0	1,308	1,618	0	1,618
1997	0	0	0	0	0	0
1979-1997	120,154	0	120,154	27,601	0	27,601

NORMAN EAST - *511843* ONC Dates: Named - 1957, Last Update in 1981

Counties - CLEVELAND Estimated Total Acres - 320

Production	Oil	Condensate	Total Liquids	Assoc. Gas	Natural Gas	Total Gas
1994	0	0	0	0	0	0
1995	0	0	0	0	0	0
1996	0	0	0	0	0	0
1997	0	0	0	0	0	0
1979-1997	50,250	0	50,250	0	0	0

NORMAN NORTH - *511905* ONC Dates: Named - 1950, Last Update in 1995

Counties - CLEVELAND Estimated Total Acres - 6,320

Production	Oil	Condensate	Total Liquids	Assoc. Gas	Natural Gas	Total Gas
1994	132,915	0	132,915	357,263	75,724	432,987
1995	149,696	0	149,696	338,055	66,196	404,251
1996	133,730	0	133,730	306,436	65,822	372,258
1997	115,792	0	115,792	298,378	62,525	360,903
1979-1997	3,674,087	3,929	3,678,016	10,259,126	2,604,802	12,863,928

NORMAN SE - *511998* ONC Dates: Named - 1957, Last Update in 1981

Counties - CLEVELAND Estimated Total Acres - 120

Production	Oil	Condensate	Total Liquids	Assoc. Gas	Natural Gas	Total Gas
1994	0	0	0	0	0	0
1995	0	0	0	0	0	0
1996	0	0	0	0	0	0
1997	0	0	0	0	0	0
1979-1997	0	0	0	0	0	0

NORMAN SOUTH - *512029* ONC Dates: Named - 1960, Last Update in 1981

Counties - CLEVELAND Estimated Total Acres - 240

Production	Oil	Condensate	Total Liquids	Assoc. Gas	Natural Gas	Total Gas
1994	11,534	0	11,534	4,544	0	4,544
1995	10,338	0	10,338	3,559	0	3,559
1996	10,077	0	10,077	7,718	0	7,718
1997	8,530	0	8,530	8,375	0	8,375
1979-1997	269,352	0	269,352	59,196	15,027	74,223

NORMAN SW - *512060* ONC Dates: Named - 1971, Last Update in 1971

Counties - MCCLAIN Estimated Total Acres - 40

Production	Oil	Condensate	Total Liquids	Assoc. Gas	Natural Gas	Total Gas
1994	1,732	0	1,732	0	0	0
1995	1,392	0	1,392	0	0	0
1996	1,641	0	1,641	0	0	0
1997	1,590	0	1,590	0	0	0
1979-1997	35,909	0	35,909	0	0	0

NORMAN TOWNSITE - *512091* ONC Dates: Named - 1962, Last Update in 1981

Counties - CLEVELAND Estimated Total Acres - 240

Production	Oil	Condensate	Total Liquids	Assoc. Gas	Natural Gas	Total Gas
1994	0	0	0	0	0	0
1995	0	0	0	0	0	0
1996	0	0	0	0	0	0
1997	0	0	0	0	0	0
1979-1997	20,784	0	20,784	0	0	0

NOWATA-CLAGGETT - *513982* ONC Dates: Named - 1908, Last Update in 1978

Counties - NOWATA Estimated Total Acres - 24,320

Production	Oil	Condensate	Total Liquids	Assoc. Gas	Natural Gas	Total Gas
1994	12,135	0	12,135	83	76,224	76,307
1995	16,614	0	16,614	1,404	32,946	34,350
1996	10,477	0	10,477	819	27,577	28,396
1997	9,486	0	9,486	907	16,240	17,147
1979-1997	904,967	0	904,967	28,676	1,885,864	1,914,540

NUMA - *514642*

ONC Dates: Named - 1956, Last Update in 1993

Counties - GRANT

Estimated Total Acres - 3,560

Production	Oil	Condensate	Total Liquids	Assoc. Gas	Natural Gas	Total Gas
1994	18,048	0	18,048	34,901	6,979	41,880
1995	16,581	0	16,581	38,378	6,274	44,652
1996	17,924	177	18,101	29,869	6,090	35,959
1997	16,941	0	16,941	25,002	5,710	30,712
1979-1997	841,351	2,566	843,917	1,402,381	182,979	1,585,360

NUMA NORTH - *514673*

ONC Dates: Named - 1965, Last Update in 1993

Counties - GRANT

Estimated Total Acres - 440

Production	Oil	Condensate	Total Liquids	Assoc. Gas	Natural Gas	Total Gas
1994	509	0	509	0	2,557	2,557
1995	311	0	311	0	578	578
1996	0	0	0	0	0	0
1997	0	0	0	0	3	3
1979-1997	28,716	0	28,716	11,249	62,844	74,093

NUYAKA DISTRICT - *515200*

ONC Dates: Named - 1958, Last Update in 1958

Counties - OKMULGEE

Estimated Total Acres - 2,320

Production	Oil	Condensate	Total Liquids	Assoc. Gas	Natural Gas	Total Gas
1994	10,135	0	10,135	2,336	100	2,436
1995	8,566	0	8,566	1,753	0	1,753
1996	9,147	0	9,147	3,471	0	3,471
1997	8,188	0	8,188	8,429	299	8,728
1979-1997	251,957	0	251,957	167,187	788,457	955,644

NUYAKA SOUTH - *515231*

ONC Dates: Named - 1937, Last Update in 1958

Counties - OKMULGEE

Estimated Total Acres - 200

Production	Oil	Condensate	Total Liquids	Assoc. Gas	Natural Gas	Total Gas
1994	0	0	0	0	0	0
1995	0	0	0	272	24,623	24,895
1996	0	0	0	0	4,423	4,423
1997	0	0	0	0	0	0
1979-1997	10,601	0	10,601	32,753	93,775	126,528

NUYAKA SW - *515262*

ONC Dates: Named - 1941, Last Update in 1958

Counties - OKMULGEE

Estimated Total Acres - 200

Production	Oil	Condensate	Total Liquids	Assoc. Gas	Natural Gas	Total Gas
1994	0	0	0	0	0	0
1995	0	0	0	0	0	0
1996	0	0	0	0	0	0
1997	0	0	0	0	0	0
1979-1997	0	0	0	0	0	0

NYE EAST - *015008*

ONC Dates: Named - 1985, Last Update in 1993

Counties - BEAVER

Estimated Total Acres - 160

Production	Oil	Condensate	Total Liquids	Assoc. Gas	Natural Gas	Total Gas
1994	0	0	0	0	0	0
1995	0	0	0	0	0	0
1996	0	0	0	0	0	0
1997	0	0	0	0	0	0
1979-1997	0	0	0	0	0	0

NYE NE - *515596*

ONC Dates: Named - 1963, Last Update in 1963

Counties - BEAVER

Estimated Total Acres - 40

Production	Oil	Condensate	Total Liquids	Assoc. Gas	Natural Gas	Total Gas
1994	0	0	0	0	0	0
1995	0	0	0	0	0	0
1996	0	0	0	0	0	0
1997	0	0	0	0	0	0
1979-1997	0	0	0	0	0	0

OAK GROVE DISTRICT - *516752*

ONC Dates: Named - 1958, Last Update in 1958

Counties - WAGONER

Estimated Total Acres - 800

Production	Oil	Condensate	Total Liquids	Assoc. Gas	Natural Gas	Total Gas
1994	383	0	383	0	0	0
1995	72	0	72	0	0	0
1996	149	0	149	0	0	0
1997	75	0	75	0	0	0
1979-1997	5,387	0	5,387	0	0	0

OAKDALE - *517186*

ONC Dates: Named - 1964, Last Update in 1989

Counties - ALFALFA, WOODS, MAJOR — Estimated Total Acres - 71,360

Production	Oil	Condensate	Total Liquids	Assoc. Gas	Natural Gas	Total Gas
1994	594,850	67,276	662,126	3,599,150	4,638,357	8,237,507
1995	695,995	70,136	766,131	3,232,108	4,054,284	7,286,392
1996	874,916	66,347	941,263	3,143,970	3,906,224	7,050,194
1997	804,075	65,176	869,251	2,909,372	3,709,321	6,618,693
1979-1997	7,053,966	1,316,147	8,370,113	79,431,593	99,278,103	178,709,696

OAKMAN DISTRICT - *517899*

ONC Dates: Named - 1988, Last Update in 1988

Counties - PONTOTOC — Estimated Total Acres - 4,880

Production	Oil	Condensate	Total Liquids	Assoc. Gas	Natural Gas	Total Gas
1994	66,581	0	66,581	76	47,897	47,973
1995	63,962	0	63,962	0	37,694	37,694
1996	65,156	0	65,156	0	45,425	45,425
1997	65,086	0	65,086	0	40,813	40,813
1979-1997	1,714,705	24,972	1,739,677	138,321	1,892,743	2,031,064

OAKWOOD NORTH - *518240*

ONC Dates: Named - 1959, Last Update in 1994

Counties - DEWEY — Estimated Total Acres - 16,800

Production	Oil	Condensate	Total Liquids	Assoc. Gas	Natural Gas	Total Gas
1994	23,484	23,571	47,055	224,221	3,000,241	3,224,462
1995	19,222	20,377	39,599	156,568	2,395,722	2,552,290
1996	20,750	16,096	36,846	141,049	2,078,045	2,219,094
1997	17,931	17,321	35,252	378,796	2,030,616	2,409,412
1979-1997	1,140,982	1,243,636	2,384,618	7,601,915	72,886,084	80,487,999

OAKWOOD SE - *518302*

ONC Dates: Named - 1970, Last Update in 1994

Counties - DEWEY — Estimated Total Acres - 1,120

Production	Oil	Condensate	Total Liquids	Assoc. Gas	Natural Gas	Total Gas
1994	0	4,548	4,548	0	76,382	76,382
1995	0	1,760	1,760	0	48,075	48,075
1996	0	974	974	0	40,730	40,730
1997	0	1,133	1,133	0	35,743	35,743
1979-1997	167,163	234,737	401,900	990,443	4,021,336	5,011,779

OAKWOOD SW - *518333*

ONC Dates: Named - 1968, Last Update in 1994

Counties - DEWEY — Estimated Total Acres - 1,280

Production	Oil	Condensate	Total Liquids	Assoc. Gas	Natural Gas	Total Gas
1994	7,278	0	7,278	21,922	0	21,922
1995	10,932	0	10,932	18,796	0	18,796
1996	9,025	0	9,025	14,825	0	14,825
1997	9,044	0	9,044	6,074	526	6,600
1979-1997	559,199	98,336	657,535	265,974	596,272	862,246

OAKWOOD WEST - *518364*

ONC Dates: Named - 1962, Last Update in 1994

Counties - DEWEY — Estimated Total Acres - 1,120

Production	Oil	Condensate	Total Liquids	Assoc. Gas	Natural Gas	Total Gas
1994	0	0	0	0	0	0
1995	0	0	0	0	0	0
1996	0	0	0	0	0	0
1997	0	0	0	0	0	0
1979-1997	823	0	823	0	0	0

OCHELATA - *519108*

ONC Dates: Named - 1910, Last Update in 1941

Counties - WASHINGTON — Estimated Total Acres - 4,480

Production	Oil	Condensate	Total Liquids	Assoc. Gas	Natural Gas	Total Gas
1994	2,025	0	2,025	0	1,515	1,515
1995	2,140	0	2,140	0	0	0
1996	2,260	0	2,260	0	0	0
1997	1,666	0	1,666	0	0	0
1979-1997	57,826	0	57,826	1,701	45,575	47,276

OCHELATA NORTH - *519139*

ONC Dates: Named - (NA), Last Update in 1978

Counties - OSAGE, WASHINGTON — Estimated Total Acres - 6,400

Production	Oil	Condensate	Total Liquids	Assoc. Gas	Natural Gas	Total Gas
1994	24,774	0	24,774	2,756	0	2,756
1995	21,015	0	21,015	1,341	0	1,341
1996	19,523	0	19,523	1,081	0	1,081
1997	13,763	0	13,763	1,048	0	1,048
1979-1997	811,859	0	811,859	50,453	290	50,743

Production by Field

OCONEE - *519263*

ONC Dates: Named - 1955, Last Update in 1988

Counties - COAL

Estimated Total Acres - 160

Production	Oil	Condensate	Total Liquids	Assoc. Gas	Natural Gas	Total Gas
1994	0	0	0	0	0	0
1995	0	0	0	0	0	0
1996	0	0	0	0	0	0
1997	0	0	0	0	0	0
1979-1997	4,725	0	4,725	0	0	0

OCONEE EAST - *519294*

ONC Dates: Named - 1949, Last Update in 1988

Counties - COAL

Estimated Total Acres - 720

Production	Oil	Condensate	Total Liquids	Assoc. Gas	Natural Gas	Total Gas
1994	51,124	0	51,124	57,382	71,747	129,129
1995	42,134	0	42,134	68,920	84,713	153,633
1996	39,958	0	39,958	126,596	61,427	188,023
1997	42,850	0	42,850	56,108	210,496	266,604
1979-1997	1,135,015	0	1,135,015	309,006	428,383	737,389

OHIO-OSAGE - *520689*

ONC Dates: Named - (NA), Last Update in 1953

Counties - OSAGE

Estimated Total Acres - 600

Production	Oil	Condensate	Total Liquids	Assoc. Gas	Natural Gas	Total Gas
1994	623	0	623	0	0	0
1995	146	0	146	0	0	0
1996	139	0	139	0	0	0
1997	0	0	0	0	0	0
1979-1997	16,755	0	16,755	0	0	0

OIL CITY NW - *520844*

ONC Dates: Named - 1954, Last Update in 1966

Counties - CARTER

Estimated Total Acres - 680

Production	Oil	Condensate	Total Liquids	Assoc. Gas	Natural Gas	Total Gas
1994	3,488	0	3,488	108,432	0	108,432
1995	3,320	0	3,320	88,482	0	88,482
1996	3,260	0	3,260	68,763	0	68,763
1997	2,791	0	2,791	42,304	0	42,304
1979-1997	103,040	0	103,040	1,420,506	74,248	1,494,754

OILTON NW - *521061*

ONC Dates: Named - 1951, Last Update in 1996

Counties - PAYNE

Estimated Total Acres - 80

Production	Oil	Condensate	Total Liquids	Assoc. Gas	Natural Gas	Total Gas
1994	0	0	0	0	0	0
1995	0	0	0	0	0	0
1996	0	0	0	0	0	0
1997	0	0	0	0	0	0
1979-1997	261	0	261	0	0	0

OKARCHE NORTH - *521278*

ONC Dates: Named - 1958, Last Update in 1995

Counties - CANADIAN, KINGFISHER

Estimated Total Acres - 38,720

Production	Oil	Condensate	Total Liquids	Assoc. Gas	Natural Gas	Total Gas
1994	63,019	18,851	81,870	1,141,885	2,811,465	3,953,350
1995	59,459	20,454	79,913	1,108,634	2,880,770	3,989,404
1996	55,740	15,840	71,580	1,012,234	2,422,983	3,435,217
1997	38,119	20,910	59,029	891,176	1,975,498	2,866,674
1979-1997	2,657,924	797,538	3,455,462	34,881,017	92,170,332	127,051,349

OKARCHE NW - *521284*

ONC Dates: Named - 1974, Last Update in 1995

Counties - KINGFISHER

Estimated Total Acres - 2,840

Production	Oil	Condensate	Total Liquids	Assoc. Gas	Natural Gas	Total Gas
1994	4,407	1,548	5,955	42,894	199,446	242,340
1995	1,855	1,099	2,954	42,454	184,823	227,277
1996	2,507	1,007	3,514	23,859	171,258	195,117
1997	2,228	739	2,967	12,754	179,941	192,695
1979-1997	225,869	82,060	307,929	1,434,888	6,487,213	7,922,101

OKARCHE SW - *521305*

ONC Dates: Named - 1978, Last Update in 1996

Counties - CANADIAN

Estimated Total Acres - 3,840

Production	Oil	Condensate	Total Liquids	Assoc. Gas	Natural Gas	Total Gas
1994	4,344	1,282	5,626	0	296,486	296,486
1995	2,417	2,174	4,591	0	252,549	252,549
1996	1,937	1,549	3,486	0	187,739	187,739
1997	1,039	1,257	2,296	0	166,596	166,596
1979-1997	283,861	17,272	301,133	51,758	7,778,050	7,829,808

OKARCHE WEST - *521309*

ONC Dates: Named - 1961, Last Update in 1996

Counties - KINGFISHER — Estimated Total Acres - 2,720

Production	Oil	Condensate	Total Liquids	Assoc. Gas	Natural Gas	Total Gas
1994	591	956	1,547	0	114,625	114,625
1995	621	477	1,098	0	104,160	104,160
1996	623	1,280	1,903	0	143,627	143,627
1997	298	327	625	0	123,096	123,096
1979-1997	22,322	28,863	51,185	1,066	7,736,323	7,737,389

OKAY - *521433*

ONC Dates: Named - 1919, Last Update in 1949

Counties - WAGONER — Estimated Total Acres - 80

Production	Oil	Condensate	Total Liquids	Assoc. Gas	Natural Gas	Total Gas
1994	0	0	0	0	0	0
1995	0	0	0	0	0	0
1996	0	0	0	0	0	0
1997	0	0	0	0	0	0
1979-1997	1,532	0	1,532	0	0	0

OKEENE NW - *521495*

ONC Dates: Named - 1956, Last Update in 1994

Counties - BLAINE, MAJOR — Estimated Total Acres - 122,880

Production	Oil	Condensate	Total Liquids	Assoc. Gas	Natural Gas	Total Gas
1994	311,149	149,596	460,745	7,568,851	12,747,483	20,316,334
1995	275,849	153,581	429,430	7,755,308	14,056,818	21,812,126
1996	249,520	162,645	412,165	7,695,735	14,359,220	22,054,955
1997	240,659	147,887	388,546	7,776,066	13,897,878	21,673,944
1979-1997	10,282,234	3,697,035	13,979,269	158,948,644	301,880,808	460,829,452

OKEMAH - *521526*

ONC Dates: Named - 1921, Last Update in 1947

Counties - OKFUSKEE — Estimated Total Acres - 1,760

Production	Oil	Condensate	Total Liquids	Assoc. Gas	Natural Gas	Total Gas
1994	11,631	1,484	13,115	16,021	349,933	365,954
1995	9,856	904	10,760	47,967	349,799	397,766
1996	9,729	957	10,686	59,888	288,208	348,096
1997	10,635	904	11,539	54,496	325,883	380,379
1979-1997	251,236	23,618	274,854	972,025	6,145,988	7,118,013

OKEMAH EAST - *521588*

ONC Dates: Named - 1940, Last Update in 1948

Counties - OKFUSKEE — Estimated Total Acres - 440

Production	Oil	Condensate	Total Liquids	Assoc. Gas	Natural Gas	Total Gas
1994	2,023	0	2,023	0	0	0
1995	1,891	0	1,891	0	0	0
1996	2,915	0	2,915	0	0	0
1997	3,647	0	3,647	0	0	0
1979-1997	119,123	0	119,123	7,879	252,939	260,818

OKEMAH NORTH - *521619*

ONC Dates: Named - 1941, Last Update in 1961

Counties - OKFUSKEE — Estimated Total Acres - 4,440

Production	Oil	Condensate	Total Liquids	Assoc. Gas	Natural Gas	Total Gas
1994	46,147	1,455	47,602	88,726	5,133	93,859
1995	39,754	3,385	43,139	72,034	8,022	80,056
1996	35,234	1,116	36,350	68,956	20	68,976
1997	28,583	938	29,521	69,741	0	69,741
1979-1997	901,241	11,641	912,882	782,185	1,074,070	1,856,255

OKEMAH NW - *521650*

ONC Dates: Named - 1940, Last Update in 1946

Counties - OKFUSKEE — Estimated Total Acres - 80

Production	Oil	Condensate	Total Liquids	Assoc. Gas	Natural Gas	Total Gas
1994	0	0	0	0	0	0
1995	0	0	0	0	0	0
1996	0	0	0	0	0	0
1997	0	0	0	0	0	0
1979-1997	0	0	0	0	0	0

OKEMAH SW - *521681*

ONC Dates: Named - 1971, Last Update in 1971

Counties - OKFUSKEE — Estimated Total Acres - 40

Production	Oil	Condensate	Total Liquids	Assoc. Gas	Natural Gas	Total Gas
1994	0	0	0	0	0	0
1995	0	0	0	0	0	0
1996	0	0	0	0	0	0
1997	0	0	0	0	0	0
1979-1997	0	0	0	0	0	0

OKEMAH WEST - *521712*

ONC Dates: Named - 1941, Last Update in 1983

Counties - OKFUSKEE — Estimated Total Acres - 360

Production	Oil	Condensate	Total Liquids	Assoc. Gas	Natural Gas	Total Gas
1994	0	0	0	13,186	36,115	49,301
1995	0	0	0	0	26,178	26,178
1996	0	0	0	0	646	646
1997	0	0	0	0	0	0
1979-1997	22,182	0	22,182	145,828	229,938	375,766

OKESA WEST - *521929*

ONC Dates: Named - 1917, Last Update in 1963

Counties - OSAGE — Estimated Total Acres - 360

Production	Oil	Condensate	Total Liquids	Assoc. Gas	Natural Gas	Total Gas
1994	0	0	0	0	0	0
1995	0	0	0	0	0	0
1996	0	0	0	0	0	0
1997	0	0	0	0	0	0
1979-1997	4,709	0	4,709	0	53,666	53,666

OKFUSKEE - *521960*

ONC Dates: Named - 1938, Last Update in 1947

Counties - OKFUSKEE — Estimated Total Acres - 160

Production	Oil	Condensate	Total Liquids	Assoc. Gas	Natural Gas	Total Gas
1994	0	0	0	0	0	0
1995	0	0	0	0	0	0
1996	0	0	0	0	0	0
1997	0	0	0	0	0	0
1979-1997	0	0	0	0	0	0

OKFUSKEE DISTRICT EAST - *521991*

ONC Dates: Named - 1958, Last Update in 1991

Counties - OKFUSKEE, OKMULGEE — Estimated Total Acres - 720

Production	Oil	Condensate	Total Liquids	Assoc. Gas	Natural Gas	Total Gas
1994	300	0	300	0	1,774	1,774
1995	324	0	324	0	1,384	1,384
1996	390	0	390	0	1,507	1,507
1997	244	0	244	0	1,681	1,681
1979-1997	28,613	0	28,613	20,708	94,947	115,655

OKFUSKEE NORTH - *522053*

ONC Dates: Named - 1945, Last Update in 1945

Counties - OKFUSKEE — Estimated Total Acres - 160

Production	Oil	Condensate	Total Liquids	Assoc. Gas	Natural Gas	Total Gas
1994	0	0	0	0	0	0
1995	146	0	146	0	0	0
1996	0	0	0	0	0	0
1997	0	0	0	0	0	0
1979-1997	10,743	0	10,743	0	0	0

OKFUSKEE NW - *001795*

ONC Dates: Named - 1974, Last Update in 1974

Counties - OKFUSKEE — Estimated Total Acres - 40

Production	Oil	Condensate	Total Liquids	Assoc. Gas	Natural Gas	Total Gas
1994	0	0	0	0	0	0
1995	0	0	0	0	0	0
1996	0	0	0	0	0	0
1997	0	0	0	0	0	0
1979-1997	974	0	974	0	0	0

OKFUSKEE TOWNSITE - *522115*

ONC Dates: Named - 1962, Last Update in 1962

Counties - OKFUSKEE — Estimated Total Acres - 40

Production	Oil	Condensate	Total Liquids	Assoc. Gas	Natural Gas	Total Gas
1994	0	0	0	0	0	0
1995	0	0	0	0	0	0
1996	0	0	0	0	0	0
1997	0	0	0	0	0	0
1979-1997	0	0	0	0	0	0

OKLAHOMA CENTRAL - *522208*

ONC Dates: Named - 1920, Last Update in 1996

Counties - CREEK, OKMULGEE — Estimated Total Acres - 1,400

Production	Oil	Condensate	Total Liquids	Assoc. Gas	Natural Gas	Total Gas
1994	0	153	153	0	410	410
1995	0	0	0	0	0	0
1996	0	0	0	0	0	0
1997	0	0	0	0	0	0
1979-1997	86,583	1,221	87,804	107,040	153,870	260,910

OKLAHOMA CENTRAL SE - *522239*

ONC Dates: Named - 1947, Last Update in 1947

Counties - OKMULGEE — Estimated Total Acres - 120

Production	Oil	Condensate	Total Liquids	Assoc. Gas	Natural Gas	Total Gas
1994	479	0	479	4,459	0	4,459
1995	159	0	159	2,672	0	2,672
1996	288	0	288	2,623	0	2,623
1997	264	0	264	2,702	0	2,702
1979-1997	16,035	0	16,035	71,967	0	71,967

OKLAHOMA CITY - *522270*

ONC Dates: Named - 1928, Last Update in 1995

Counties - CLEVELAND, OKLAHOMA — Estimated Total Acres - 21,240

Production	Oil	Condensate	Total Liquids	Assoc. Gas	Natural Gas	Total Gas
1994	597,291	2,071	599,362	4,250,598	1,158,176	5,408,774
1995	540,340	1,078	541,418	3,696,016	1,180,231	4,876,247
1996	508,098	888	508,986	3,384,742	1,178,380	4,563,122
1997	451,839	334	452,173	3,201,987	993,262	4,195,249
1979-1997	18,322,136	108,304	18,430,440	69,493,636	24,060,452	93,554,088

OKLAHOMA CITY SE - *522301*

ONC Dates: Named - 1952, Last Update in 1979

Counties - OKLAHOMA — Estimated Total Acres - 360

Production	Oil	Condensate	Total Liquids	Assoc. Gas	Natural Gas	Total Gas
1994	0	0	0	0	0	0
1995	0	0	0	0	0	0
1996	0	0	0	0	0	0
1997	0	0	0	0	0	0
1979-1997	8,794	0	8,794	0	163,899	163,899

OKLAHOMA CITY SOUTH - *522332*

ONC Dates: Named - 1958, Last Update in 1961

Counties - CLEVELAND — Estimated Total Acres - 720

Production	Oil	Condensate	Total Liquids	Assoc. Gas	Natural Gas	Total Gas
1994	3,127	0	3,127	7,016	144,531	151,547
1995	2,758	0	2,758	7,349	137,348	144,697
1996	2,898	0	2,898	16,091	101,700	117,791
1997	2,556	0	2,556	43,864	82,988	126,852
1979-1997	130,873	1,716	132,589	1,071,309	1,529,094	2,600,403

OKMULGEE DISTRICT - *522394*

ONC Dates: Named - 1941, Last Update in 1958

Counties - OKMULGEE — Estimated Total Acres - 9,160

Production	Oil	Condensate	Total Liquids	Assoc. Gas	Natural Gas	Total Gas
1994	12,545	134	12,679	1,798	61,212	63,010
1995	10,429	203	10,632	599	45,818	46,417
1996	10,954	199	11,153	937	62,826	63,763
1997	7,765	127	7,892	0	70,885	70,885
1979-1997	588,742	1,508	590,250	310,792	2,649,271	2,960,063

OKTAHA NE - *522487*

ONC Dates: Named - 1961, Last Update in 1961

Counties - MUSKOGEE — Estimated Total Acres - 160

Production	Oil	Condensate	Total Liquids	Assoc. Gas	Natural Gas	Total Gas
1994	0	0	0	0	0	0
1995	0	0	0	0	0	0
1996	0	0	0	0	0	0
1997	0	0	0	0	0	0
1979-1997	0	0	0	0	13,928	13,928

OKTAHA NW - *522518*

ONC Dates: Named - 1943, Last Update in 1958

Counties - MUSKOGEE — Estimated Total Acres - 480

Production	Oil	Condensate	Total Liquids	Assoc. Gas	Natural Gas	Total Gas
1994	894	0	894	0	0	0
1995	560	0	560	0	0	0
1996	400	0	400	0	0	0
1997	385	0	385	0	0	0
1979-1997	20,314	0	20,314	36,947	35,627	72,574

OLEAN - *523479*

ONC Dates: Named - 1920, Last Update in 1947

Counties - CREEK — Estimated Total Acres - 760

Production	Oil	Condensate	Total Liquids	Assoc. Gas	Natural Gas	Total Gas
1994	6,778	0	6,778	161	2,484	2,645
1995	5,336	0	5,336	0	1,576	1,576
1996	6,290	0	6,290	0	1,272	1,272
1997	5,168	0	5,168	0	1,788	1,788
1979-1997	116,127	0	116,127	6,205	303,556	309,761

OLEAN WEST - *523510*

ONC Dates: Named - 1954, Last Update in 1954

Counties - CREEK

Estimated Total Acres - 120

Production	Oil	Condensate	Total Liquids	Assoc. Gas	Natural Gas	Total Gas
1994	1,923	0	1,923	0	0	0
1995	2,548	0	2,548	0	0	0
1996	2,420	0	2,420	0	0	0
1997	1,907	0	1,907	0	0	0
1979-1997	55,875	0	55,875	0	0	0

OLIVE - *001796*

ONC Dates: Named - 1933, Last Update in 1996

Counties - CREEK

Estimated Total Acres - 8,280

Production	Oil	Condensate	Total Liquids	Assoc. Gas	Natural Gas	Total Gas
1994	59,929	0	59,929	75,792	5,925	81,717
1995	52,358	0	52,358	66,716	3,382	70,098
1996	57,669	0	57,669	59,110	3,302	62,412
1997	55,587	0	55,587	55,420	2,309	57,729
1979-1997	2,417,371	582	2,417,953	2,666,069	861,972	3,528,041

OLIVE NORTH - *523882*

ONC Dates: Named - 1952, Last Update in 1996

Counties - CREEK

Estimated Total Acres - 800

Production	Oil	Condensate	Total Liquids	Assoc. Gas	Natural Gas	Total Gas
1994	5,797	0	5,797	3,823	3,408	7,231
1995	8,135	0	8,135	6,390	5,821	12,211
1996	8,069	0	8,069	6,778	5,459	12,237
1997	6,067	0	6,067	5,474	5,069	10,543
1979-1997	230,651	0	230,651	138,521	247,537	386,058

OLIVE NW - *523913*

ONC Dates: Named - 1953, Last Update in 1996

Counties - CREEK

Estimated Total Acres - 160

Production	Oil	Condensate	Total Liquids	Assoc. Gas	Natural Gas	Total Gas
1994	515	0	515	0	0	0
1995	481	0	481	0	0	0
1996	360	0	360	0	0	0
1997	221	0	221	0	0	0
1979-1997	11,070	0	11,070	28,842	0	28,842

OLIVET - *524161*

ONC Dates: Named - 1953, Last Update in 1984

Counties - LINCOLN, PAYNE

Estimated Total Acres - 720

Production	Oil	Condensate	Total Liquids	Assoc. Gas	Natural Gas	Total Gas
1994	3,197	397	3,594	5,370	0	5,370
1995	3,875	0	3,875	5,518	0	5,518
1996	2,309	0	2,309	3,931	0	3,931
1997	4,268	0	4,268	4,749	0	4,749
1979-1997	122,892	40,148	163,040	554,441	1,575,136	2,129,577

OLIVET SE - *524192*

ONC Dates: Named - 1955, Last Update in 1955

Counties - LINCOLN

Estimated Total Acres - 40

Production	Oil	Condensate	Total Liquids	Assoc. Gas	Natural Gas	Total Gas
1994	0	0	0	0	0	0
1995	0	0	0	0	0	0
1996	0	0	0	0	0	0
1997	0	0	0	0	0	0
1979-1997	0	0	0	0	0	0

OLIVET SOUTH - *XX0185*

ONC Dates: Named - 1981, Last Update in 1995

Counties - LINCOLN

Estimated Total Acres - 400

Production	Oil	Condensate	Total Liquids	Assoc. Gas	Natural Gas	Total Gas
1994	0	0	0	0	0	0
1995	0	0	0	0	0	0
1996	0	0	0	0	0	0
1997	0	0	0	0	0	0
1979-1997	9,450	0	9,450	118,979	355	119,334

OLNEY NE - *001800*

ONC Dates: Named - 1977, Last Update in 1988

Counties - COAL

Estimated Total Acres - 800

Production	Oil	Condensate	Total Liquids	Assoc. Gas	Natural Gas	Total Gas
1994	2,722	6,448	9,170	0	116,285	116,285
1995	2,862	3,074	5,936	0	79,330	79,330
1996	1,670	1,070	2,740	0	43,968	43,968
1997	1,590	719	2,309	0	31,657	31,657
1979-1997	159,111	11,311	170,422	0	1,853,246	1,853,246

OLNEY SW - *524812*

ONC Dates: Named - 1966, Last Update in 1988

Counties - COAL

Estimated Total Acres - 160

Production	Oil	Condensate	Total Liquids	Assoc. Gas	Natural Gas	Total Gas
1994	0	0	0	0	0	0
1995	0	0	0	0	0	0
1996	0	0	0	0	0	0
1997	0	0	0	0	0	0
1979-1997	0	0	0	0	0	0

OLUSTEE SE - *525053*

ONC Dates: Named - 1978, Last Update in 1978

Counties - JACKSON

Estimated Total Acres - 160

Production	Oil	Condensate	Total Liquids	Assoc. Gas	Natural Gas	Total Gas
1994	0	0	0	0	0	0
1995	0	0	0	0	0	0
1996	0	0	0	0	0	0
1997	0	0	0	0	0	0
1979-1997	0	0	0	0	0	0

OLYMPIC - *525060*

ONC Dates: Named - 1935, Last Update in 1995

Counties - HUGHES, OKFUSKEE

Estimated Total Acres - 5,200

Production	Oil	Condensate	Total Liquids	Assoc. Gas	Natural Gas	Total Gas
1994	29,588	8,858	38,446	178,816	45,807	224,623
1995	26,555	8,258	34,813	143,799	46,877	190,676
1996	37,396	6,636	44,032	165,734	107,036	272,770
1997	38,819	6,031	44,850	168,047	106,394	274,441
1979-1997	871,370	84,610	955,980	2,998,708	2,118,904	5,117,612

OLYMPIC SW - *525153*

ONC Dates: Named - 1954, Last Update in 1954

Counties - HUGHES

Estimated Total Acres - 160

Production	Oil	Condensate	Total Liquids	Assoc. Gas	Natural Gas	Total Gas
1994	0	0	0	0	0	0
1995		0	0	0	0	0
1996	0	0	0	0	0	0
1997	0	0	0	0	0	0
1979-1997	0	0	0	0	0	0

OMEGA WEST - *525419*

ONC Dates: Named - 1979, Last Update in 1979

Counties - BLAINE

Estimated Total Acres - 160

Production	Oil	Condensate	Total Liquids	Assoc. Gas	Natural Gas	Total Gas
1994	539	0	539	12,870	0	12,870
1995	538	0	538	8,813	0	8,813
1996	542	0	542	11,447	0	11,447
1997	380	0	380	6,581	0	6,581
1979-1997	25,706	0	25,706	300,832	0	300,832

ONA NW - *525463*

ONC Dates: Named - 1958, Last Update in 1994

Counties - TEXAS

Estimated Total Acres - 3,360

Production	Oil	Condensate	Total Liquids	Assoc. Gas	Natural Gas	Total Gas
1994	2,675	0	2,675	2,796	0	2,796
1995	15,993	0	15,993	15,649	0	15,649
1996	15,873	0	15,873	17,638	0	17,638
1997	12,859	0	12,859	1,508	0	1,508
1979-1997	552,386	8,457	560,843	987,677	320,538	1,308,215

ONAPA SW - *525532*

ONC Dates: Named - 1981, Last Update in 1981

Counties - MCINTOSH

Estimated Total Acres - 80

Production	Oil	Condensate	Total Liquids	Assoc. Gas	Natural Gas	Total Gas
1994	0	0	0	0	0	0
1995	0	0	0	0	0	0
1996	0	0	0	0	0	0
1997	0	0	0	0	0	0
1979-1997	0	0	0	0	0	0

OOLOGAH - *526114*

ONC Dates: Named - 1906, Last Update in 1941

Counties - ROGERS

Estimated Total Acres - 1,920

Production	Oil	Condensate	Total Liquids	Assoc. Gas	Natural Gas	Total Gas
1994	2,787	0	2,787	0	0	0
1995	3,098	0	3,098	0	0	0
1996	2,581	0	2,581	0	0	0
1997	2,744	0	2,744	0	0	0
1979-1997	66,265	0	66,265	0	0	0

OOLOGAH WEST - *526145*

ONC Dates: Named - 1953, Last Update in 1954

Counties - ROGERS | Estimated Total Acres - 40

Production	Oil	Condensate	Total Liquids	Assoc. Gas	Natural Gas	Total Gas
1994	19	0	19	0	0	0
1995	77	0	77	0	0	0
1996	275	0	275	0	0	0
1997	156	0	156	0	0	0
1979-1997	8,184	0	8,184	0	0	0

OPTIMA NORTH - *526734*

ONC Dates: Named - 1961, Last Update in 1961

Counties - TEXAS | Estimated Total Acres - 640

Production	Oil	Condensate	Total Liquids	Assoc. Gas	Natural Gas	Total Gas
1994	0	0	0	0	9,594	9,594
1995	0	0	0	0	0	0
1996	0	0	0	0	7,065	7,065
1997	0	0	0	0	10,416	10,416
1979-1997	0	814	814	0	1,140,048	1,140,048

OPTIMA NW - *526765*

ONC Dates: Named - 1958, Last Update in 1959

Counties - TEXAS | Estimated Total Acres - 40

Production	Oil	Condensate	Total Liquids	Assoc. Gas	Natural Gas	Total Gas
1994	1,555	0	1,555	0	0	0
1995	1,555	0	1,555	0	0	0
1996	759	0	759	0	0	0
1997	1,359	0	1,359	0	0	0
1979-1997	28,845	0	28,845	0	0	0

OPTIMA WEST - *526775*

ONC Dates: Named - 1977, Last Update in 1977

Counties - TEXAS | Estimated Total Acres - 640

Production	Oil	Condensate	Total Liquids	Assoc. Gas	Natural Gas	Total Gas
1994	0	0	0	0	0	0
1995	0	0	0	0	0	0
1996	0	0	0	0	0	0
1997	0	0	0	0	0	0
1979-1997	0	0	0	0	0	0

ORCHARD CITY - *527207*

ONC Dates: Named - 1954, Last Update in 1995

Counties - OKLAHOMA | Estimated Total Acres - 2,520

Production	Oil	Condensate	Total Liquids	Assoc. Gas	Natural Gas	Total Gas
1994	18,354	558	18,912	24,591	13,983	38,574
1995	14,142	0	14,142	17,715	0	17,715
1996	12,222	0	12,222	14,633	0	14,633
1997	12,327	0	12,327	11,463	1,588	13,051
1979-1997	504,290	67,553	571,843	2,029,871	10,051,130	12,081,001

ORCHARD CITY NE - *527238*

ONC Dates: Named - 1957, Last Update in 1995

Counties - OKLAHOMA | Estimated Total Acres - 2,480

Production	Oil	Condensate	Total Liquids	Assoc. Gas	Natural Gas	Total Gas
1994	3,475	515	3,990	0	173,083	173,083
1995	3,692	542	4,234	0	140,187	140,187
1996	3,016	216	3,232	0	121,139	121,139
1997	2,444	175	2,619	0	101,806	101,806
1979-1997	138,792	33,142	171,934	164,730	8,470,151	8,634,881

ORIENTA SW - *528044*

ONC Dates: Named - 1971, Last Update in 1971

Counties - MAJOR | Estimated Total Acres - 40

Production	Oil	Condensate	Total Liquids	Assoc. Gas	Natural Gas	Total Gas
1994	183	0	183	42,397	0	42,397
1995	362	0	362	31,868	0	31,868
1996	167	0	167	20,244	0	20,244
1997	349	0	349	18,128	0	18,128
1979-1997	32,071	0	32,071	1,087,797	1,779	1,089,576

ORION NE - *528059*

ONC Dates: Named - 1977, Last Update in 1994

Counties - MAJOR | Estimated Total Acres - 2,400

Production	Oil	Condensate	Total Liquids	Assoc. Gas	Natural Gas	Total Gas
1994	8,592	7,507	16,099	154,471	186,888	341,359
1995	6,153	5,017	11,170	145,879	188,944	334,823
1996	5,214	4,382	9,596	110,358	172,852	283,210
1997	4,274	3,927	8,201	97,657	235,245	332,902
1979-1997	143,565	88,609	232,174	1,535,961	2,843,185	4,379,146

ORION SE - *528064* ONC Dates: Named - 1976, Last Update in 1978

Counties - MAJOR Estimated Total Acres - 3,840

Production	Oil	Condensate	Total Liquids	Assoc. Gas	Natural Gas	Total Gas
1994	63,051	11,058	74,109	562,183	1,806,535	2,368,718
1995	22,090	8,374	30,464	371,497	1,047,560	1,419,057
1996	25,714	10,000	35,714	310,168	976,809	1,286,977
1997	21,125	7,746	28,871	254,826	633,167	887,993
1979-1997	838,520	191,327	1,029,847	7,591,978	21,532,439	29,124,417

ORLANDO - *528199* ONC Dates: Named - 1926, Last Update in 1996

Counties - NOBLE, PAYNE, LOGAN Estimated Total Acres - 7,000

Production	Oil	Condensate	Total Liquids	Assoc. Gas	Natural Gas	Total Gas
1994	122,796	963	123,759	398,906	156,189	555,095
1995	109,169	676	109,845	327,632	52,230	379,862
1996	127,656	334	127,990	284,410	104,436	388,846
1997	172,416	118	172,534	394,509	75,392	469,901
1979-1997	4,170,263	2,516	4,172,779	11,576,986	3,409,400	14,986,386

ORLANDO EAST - *528230* ONC Dates: Named - 1941, Last Update in 1984

Counties - PAYNE Estimated Total Acres - 520

Production	Oil	Condensate	Total Liquids	Assoc. Gas	Natural Gas	Total Gas
1994	3,418	0	3,418	0	0	0
1995	2,502	0	2,502	0	0	0
1996	2,272	0	2,272	0	0	0
1997	2,328	0	2,328	0	0	0
1979-1997	54,441	0	54,441	0	49,915	49,915

ORLANDO SE - *528323* ONC Dates: Named - 1953, Last Update in 1984

Counties - PAYNE Estimated Total Acres - 80

Production	Oil	Condensate	Total Liquids	Assoc. Gas	Natural Gas	Total Gas
1994	0	0	0	0	0	0
1995	0	0	0	0	0	0
1996	0	0	0	0	0	0
1997	0	0	0	0	0	0
1979-1997	0	9,165	9,165	0	28,707	28,707

ORLANDO SW - *528385* ONC Dates: Named - 1946, Last Update in 1979

Counties - LOGAN Estimated Total Acres - 200

Production	Oil	Condensate	Total Liquids	Assoc. Gas	Natural Gas	Total Gas
1994	0	0	0	0	0	0
1995	0	0	0	0	0	0
1996	0	0	0	0	0	0
1997	0	0	0	0	0	0
1979-1997	971	0	971	2,831	6,243	9,074

ORR - *528664* ONC Dates: Named - 1981, Last Update in 1981

Counties - LOVE Estimated Total Acres - 80

Production	Oil	Condensate	Total Liquids	Assoc. Gas	Natural Gas	Total Gas
1994	0	0	0	0	0	0
1995	0	0	0	0	0	0
1996	0	0	0	0	0	0
1997	0	0	0	0	0	0
1979-1997	2,840	0	2,840	0	0	0

ORR EAST - *528672* ONC Dates: Named - 1980, Last Update in 1980

Counties - LOVE Estimated Total Acres - 80

Production	Oil	Condensate	Total Liquids	Assoc. Gas	Natural Gas	Total Gas
1994	0	0	0	0	0	0
1995	0	0	0	0	0	0
1996	0	0	0	0	0	0
1997	0	0	0	0	0	0
1979-1997	27,259	0	27,259	0	0	0

ORR NE - *528689* ONC Dates: Named - 1978, Last Update in 1981

Counties - LOVE Estimated Total Acres - 1,280

Production	Oil	Condensate	Total Liquids	Assoc. Gas	Natural Gas	Total Gas
1994	13,466	0	13,466	0	0	0
1995	14,752	0	14,752	8,442	0	8,442
1996	12,814	0	12,814	10,021	0	10,021
1997	13,002	0	13,002	8,134	0	8,134
1979-1997	606,123	3,300	609,423	433,507	4,632	438,139

ORR NORTH - *528695*

ONC Dates: Named - 1959, Last Update in 1963

Counties - CARTER, JEFFERSON — Estimated Total Acres - 880

Production	Oil	Condensate	Total Liquids	Assoc. Gas	Natural Gas	Total Gas
1994	0	0	0	0	0	0
1995	192	0	192	0	0	0
1996	377	0	377	0	0	0
1997	513	0	513	0	0	0
1979-1997	88,256	0	88,256	14,044	0	14,044

ORR SE - *004180*

ONC Dates: Named - 1982, Last Update in 1983

Counties - LOVE — Estimated Total Acres - 80

Production	Oil	Condensate	Total Liquids	Assoc. Gas	Natural Gas	Total Gas
1994	4,884	0	4,884	0	0	0
1995	4,699	0	4,699	0	0	0
1996	4,862	0	4,862	0	0	0
1997	4,517	0	4,517	0	0	0
1979-1997	125,055	0	125,055	0	0	0

ORR TOWNSITE - *008384*

ONC Dates: Named - 1984, Last Update in 1984

Counties - LOVE — Estimated Total Acres - 80

Production	Oil	Condensate	Total Liquids	Assoc. Gas	Natural Gas	Total Gas
1994	590	0	590	0	0	0
1995	202	0	202	0	0	0
1996	396	0	396	0	0	0
1997	388	0	388	0	0	0
1979-1997	9,277	0	9,277	0	0	0

OSAGE CITY - *529067*

ONC Dates: Named - 1904, Last Update in 1954

Counties - OSAGE, PAWNEE — Estimated Total Acres - 4,920

Production	Oil	Condensate	Total Liquids	Assoc. Gas	Natural Gas	Total Gas
1994	81,571	0	81,571	0	0	0
1995	77,039	0	77,039	0	0	0
1996	63,161	0	63,161	0	0	0
1997	50,201	0	50,201	0	36,038	36,038
1979-1997	3,576,413	0	3,576,413	15,662	36,038	51,700

OSAGE CITY DISTRICT EAST - *529098*

ONC Dates: Named - 1954, Last Update in 1954

Counties - OSAGE — Estimated Total Acres - 1,800

Production	Oil	Condensate	Total Liquids	Assoc. Gas	Natural Gas	Total Gas
1994	24,051	0	24,051	0	0	0
1995	20,698	0	20,698	0	0	0
1996	23,444	0	23,444	0	0	0
1997	19,685	0	19,685	0	0	0
1979-1997	684,769	0	684,769	0	0	0

OSAGE CITY DISTRICT SE - *529129*

ONC Dates: Named - 1954, Last Update in 1954

Counties - OSAGE, PAWNEE — Estimated Total Acres - 600

Production	Oil	Condensate	Total Liquids	Assoc. Gas	Natural Gas	Total Gas
1994	2,506	0	2,506	0	0	0
1995	2,086	0	2,086	0	0	0
1996	1,715	0	1,715	0	0	0
1997	1,251	0	1,251	0	0	0
1979-1997	27,683	0	27,683	0	0	0

OSAGE-HOMINY DISTRICT - *529284*

ONC Dates: Named - 1947, Last Update in 1947

Counties - OSAGE — Estimated Total Acres - 2,760

Production	Oil	Condensate	Total Liquids	Assoc. Gas	Natural Gas	Total Gas
1994	373,429	0	373,429	96,827	0	96,827
1995	371,421	0	371,421	96,437	0	96,437
1996	395,827	0	395,827	88,840	0	88,840
1997	342,005	0	342,005	96,320	0	96,320
1979-1997	8,718,695	0	8,718,695	1,482,545	0	1,482,545

OSCAR - *529377*

ONC Dates: Named - 1925, Last Update in 1941

Counties - JEFFERSON — Estimated Total Acres - 2,560

Production	Oil	Condensate	Total Liquids	Assoc. Gas	Natural Gas	Total Gas
1994	42,193	0	42,193	0	0	0
1995	39,270	0	39,270	0	0	0
1996	32,317	0	32,317	0	0	0
1997	41,279	0	41,279	0	0	0
1979-1997	1,398,342	0	1,398,342	0	0	0

OSCAR EAST - *529408*

ONC Dates: Named - 1966, Last Update in 1966

Counties - JEFFERSON — Estimated Total Acres - 40

Production	Oil	Condensate	Total Liquids	Assoc. Gas	Natural Gas	Total Gas
1994	0	0	0	0	0	0
1995	0	0	0	0	0	0
1996	0	0	0	0	0	0
1997	0	0	0	0	0	0
1979-1997	0	0	0	0	0	0

OSCAR NE - *529439*

ONC Dates: Named - 1955, Last Update in 1955

Counties - JEFFERSON — Estimated Total Acres - 40

Production	Oil	Condensate	Total Liquids	Assoc. Gas	Natural Gas	Total Gas
1994	443	0	443	0	0	0
1995	250	0	250	0	0	0
1996	428	0	428	0	0	0
1997	0	0	0	0	0	0
1979-1997	6,921	0	6,921	0	0	0

OSCAR NORTH - *529470*

ONC Dates: Named - 1950, Last Update in 1950

Counties - JEFFERSON — Estimated Total Acres - 40

Production	Oil	Condensate	Total Liquids	Assoc. Gas	Natural Gas	Total Gas
1994	545	0	545	0	0	0
1995	543	0	543	0	0	0
1996	515	0	515	0	0	0
1997	0	0	0	0	0	0
1979-1997	17,453	0	17,453	0	0	0

OSWALT NE - *530152*

ONC Dates: Named - 1951, Last Update in 1980

Counties - LOVE — Estimated Total Acres - 200

Production	Oil	Condensate	Total Liquids	Assoc. Gas	Natural Gas	Total Gas
1994	0	0	0	0	0	0
1995	0	0	0	0	0	0
1996	0	0	0	0	0	0
1997	0	0	0	0	0	0
1979-1997	117,448	0	117,448	0	0	0

OSWALT SW - *002627*

ONC Dates: Named - 1982, Last Update in 1982

Counties - LOVE — Estimated Total Acres - 80

Production	Oil	Condensate	Total Liquids	Assoc. Gas	Natural Gas	Total Gas
1994	4,676	0	4,676	0	0	0
1995	3,599	0	3,599	0	0	0
1996	3,640	0	3,640	2,671	0	2,671
1997	3,646	0	3,646	2,520	0	2,520
1979-1997	112,271	0	112,271	70,191	0	70,191

OTOE CITY - *530400*

ONC Dates: Named - 1941, Last Update in 1995

Counties - NOBLE — Estimated Total Acres - 3,160

Production	Oil	Condensate	Total Liquids	Assoc. Gas	Natural Gas	Total Gas
1994	6,575	0	6,575	0	0	0
1995	3,789	0	3,789	0	0	0
1996	539	0	539	0	0	0
1997	0	0	0	0	0	0
1979-1997	426,602	0	426,602	573,221	0	573,221

OTOE CITY EAST - *530431*

ONC Dates: Named - 1943, Last Update in 1995

Counties - NOBLE — Estimated Total Acres - 720

Production	Oil	Condensate	Total Liquids	Assoc. Gas	Natural Gas	Total Gas
1994	5,494	0	5,494	0	0	0
1995	5,325	0	5,325	0	0	0
1996	4,806	0	4,806	0	0	0
1997	3,855	0	3,855	0	0	0
1979-1997	155,933	0	155,933	0	21,804	21,804

OTOE CITY SE - *530524*

ONC Dates: Named - 1943, Last Update in 1995

Counties - NOBLE — Estimated Total Acres - 360

Production	Oil	Condensate	Total Liquids	Assoc. Gas	Natural Gas	Total Gas
1994	0	0	0	0	0	0
1995	0	0	0	0	0	0
1996	0	0	0	0	0	0
1997	0	0	0	0	0	0
1979-1997	834	0	834	0	67,995	67,995

OTOE CITY SOUTH - *530555*

ONC Dates: Named - 1955, Last Update in 1995

Counties - NOBLE

Estimated Total Acres - 80

Production	Oil	Condensate	Total Liquids	Assoc. Gas	Natural Gas	Total Gas
1994	0	0	0	0	0	0
1995	0	0	0	0	0	0
1996	0	0	0	0	0	0
1997	0	0	0	0	0	0
1979-1997	579	0	579	0	0	0

OTOE CITY SW - *530586*

ONC Dates: Named - 1952, Last Update in 1995

Counties - NOBLE

Estimated Total Acres - 160

Production	Oil	Condensate	Total Liquids	Assoc. Gas	Natural Gas	Total Gas
1994	2,305	0	2,305	0	0	0
1995	2,137	0	2,137	0	0	0
1996	2,394	0	2,394	0	0	0
1997	2,076	0	2,076	0	0	0
1979-1997	41,305	0	41,305	0	0	0

OVERBROOK - *531268*

ONC Dates: Named - 1943, Last Update in 1989

Counties - LOVE, CARTER

Estimated Total Acres - 200

Production	Oil	Condensate	Total Liquids	Assoc. Gas	Natural Gas	Total Gas
1994	0	363	363	0	29,911	29,911
1995	0	1,447	1,447	0	76,842	76,842
1996	0	1,054	1,054	0	303,817	303,817
1997	0	1,152	1,152	0	696,197	696,197
1979-1997	0	4,846	4,846	0	1,689,113	1,689,113

OVERBROOK SOUTH - *531330*

ONC Dates: Named - 1956, Last Update in 1966

Counties - LOVE

Estimated Total Acres - 2,520

Production	Oil	Condensate	Total Liquids	Assoc. Gas	Natural Gas	Total Gas
1994	13,578	0	13,578	0	0	0
1995	11,866	0	11,866	0	0	0
1996	10,480	0	10,480	0	0	0
1997	12,609	0	12,609	0	0	0
1979-1997	418,214	0	418,214	368,173	90,859	459,032

OWASSO - *531888*

ONC Dates: Named - 1913, Last Update in 1941

Counties - TULSA

Estimated Total Acres - 8,320

Production	Oil	Condensate	Total Liquids	Assoc. Gas	Natural Gas	Total Gas
1994	154	0	154	0	151,529	151,529
1995	239	0	239	0	128,471	128,471
1996	276	0	276	0	68,873	68,873
1997	199	0	199	0	69,265	69,265
1979-1997	6,351	0	6,351	0	2,591,152	2,591,152

OWENS WEST - *532043*

ONC Dates: Named - 1954, Last Update in 1985

Counties - KAY

Estimated Total Acres - 160

Production	Oil	Condensate	Total Liquids	Assoc. Gas	Natural Gas	Total Gas
1994	0	0	0	0	0	0
1995	0	0	0	0	0	0
1996	0	0	0	0	0	0
1997	0	0	0	0	0	0
1979-1997	5,976	0	5,976	5,832	81,915	87,747

OWL - *532384*

ONC Dates: Named - 1983, Last Update in 1988

Counties - COAL

Estimated Total Acres - 320

Production	Oil	Condensate	Total Liquids	Assoc. Gas	Natural Gas	Total Gas
1994	1,209	0	1,209	16,187	0	16,187
1995	935	0	935	15,315	0	15,315
1996	938	0	938	14,312	0	14,312
1997	1,098	0	1,098	13,823	0	13,823
1979-1997	29,966	0	29,966	275,092	0	275,092

OWL EAST - *532450*

ONC Dates: Named - 1976, Last Update in 1988

Counties - COAL

Estimated Total Acres - 80

Production	Oil	Condensate	Total Liquids	Assoc. Gas	Natural Gas	Total Gas
1994	0	0	0	0	0	0
1995	0	0	0	0	0	0
1996	0	0	0	0	0	0
1997	0	0	0	0	0	0
1979-1997	0	0	0	0	0	0

Production by Field

OWL SE - *532459* ONC Dates: Named - 1976, Last Update in 1988

Counties - COAL Estimated Total Acres - 80

Production	Oil	Condensate	Total Liquids	Assoc. Gas	Natural Gas	Total Gas
1994	0	0	0	0	0	0
1995	0	0	0	0	0	0
1996	0	0	0	0	0	0
1997	0	0	0	0	0	0
1979-1997	0	0	0	0	0	0

OWL SOUTH - *532462* ONC Dates: Named - 1976, Last Update in 1988

Counties - COAL Estimated Total Acres - 40

Production	Oil	Condensate	Total Liquids	Assoc. Gas	Natural Gas	Total Gas
1994	0	0	0	0	0	0
1995	0	0	0	0	0	0
1996	0	0	0	0	0	0
1997	0	0	0	0	0	0
1979-1997	188	0	188	0	0	0

OXBOW BEND - *532570* ONC Dates: Named - 1954, Last Update in 1985

Counties - KAY Estimated Total Acres - 40

Production	Oil	Condensate	Total Liquids	Assoc. Gas	Natural Gas	Total Gas
1994	0	0	0	0	0	0
1995	0	0	0	0	0	0
1996	0	0	0	0	0	0
1997	0	0	0	0	0	0
1979-1997	0	0	0	0	0	0

PACKSADDLE NW - *534716* ONC Dates: Named - 1978, Last Update in 1978

Counties - ELLIS Estimated Total Acres - 640

Production	Oil	Condensate	Total Liquids	Assoc. Gas	Natural Gas	Total Gas
1994	0	0	0	0	20,653	20,653
1995	0	0	0	0	17,001	17,001
1996	0	0	0	0	11,639	11,639
1997	0	938	938	0	20,259	20,259
1979-1997	0	938	938	0	317,709	317,709

PADEN - *534873* ONC Dates: Named - 1914, Last Update in 1945

Counties - OKFUSKEE Estimated Total Acres - 160

Production	Oil	Condensate	Total Liquids	Assoc. Gas	Natural Gas	Total Gas
1994	1,993	0	1,993	0	0	0
1995	2,063	0	2,063	0	0	0
1996	1,977	0	1,977	0	0	0
1997	1,329	0	1,329	0	0	0
1979-1997	52,218	0	52,218	0	0	0

PADEN NE - *534935* ONC Dates: Named - 1944, Last Update in 1995

Counties - OKFUSKEE Estimated Total Acres - 200

Production	Oil	Condensate	Total Liquids	Assoc. Gas	Natural Gas	Total Gas
1994	12,858	0	12,858	0	0	0
1995	8,219	0	8,219	0	0	0
1996	7,086	0	7,086	0	0	0
1997	5,251	0	5,251	0	0	0
1979-1997	132,467	0	132,467	0	0	0

PADEN NORTH - *534966* ONC Dates: Named - 1944, Last Update in 1956

Counties - OKFUSKEE Estimated Total Acres - 40

Production	Oil	Condensate	Total Liquids	Assoc. Gas	Natural Gas	Total Gas
1994	0	0	0	0	0	0
1995	0	0	0	0	0	0
1996	0	0	0	0	0	0
1997	0	0	0	0	0	0
1979-1997	0	0	0	0	0	0

PADEN SW - *535028* ONC Dates: Named - 1945, Last Update in 1995

Counties - LINCOLN, OKFUSKEE Estimated Total Acres - 1,720

Production	Oil	Condensate	Total Liquids	Assoc. Gas	Natural Gas	Total Gas
1994	4,489	0	4,489	0	0	0
1995	4,233	0	4,233	0	0	0
1996	4,122	0	4,122	0	0	0
1997	4,049	0	4,049	0	0	0
1979-1997	130,576	0	130,576	22,837	0	22,837

PADEN WEST - *535059*

ONC Dates: Named - 1960, Last Update in 1995

Counties - LINCOLN — Estimated Total Acres - 680

Production	Oil	Condensate	Total Liquids	Assoc. Gas	Natural Gas	Total Gas
1994	8,574	0	8,574	0	0	0
1995	6,715	0	6,715	0	0	0
1996	6,686	0	6,686	0	0	0
1997	7,456	0	7,456	0	0	0
1979-1997	334,073	57,012	391,085	164,873	271,562	436,435

PAGE DISTRICT - *535555*

ONC Dates: Named - 1949, Last Update in 1958

Counties - OSAGE, TULSA — Estimated Total Acres - 3,880

Production	Oil	Condensate	Total Liquids	Assoc. Gas	Natural Gas	Total Gas
1994	12,443	146	12,589	1,206	37,564	38,770
1995	10,774	314	11,088	955	34,366	35,321
1996	11,873	0	11,873	2,026	79,146	81,172
1997	11,247	73	11,320	2,277	77,170	79,447
1979-1997	303,947	854	304,801	74,344	1,015,591	1,089,935

PALACINE NE - *536144*

ONC Dates: Named - 1949, Last Update in 1955

Counties - STEPHENS — Estimated Total Acres - 80

Production	Oil	Condensate	Total Liquids	Assoc. Gas	Natural Gas	Total Gas
1994	0	0	0	0	0	0
1995	0	0	0	0	0	0
1996	0	0	0	0	0	0
1997	0	0	0	0	0	0
1979-1997	0	0	0	0	0	0

PALACINE NORTH - *536175*

ONC Dates: Named - 1965, Last Update in 1965

Counties - STEPHENS — Estimated Total Acres - 40

Production	Oil	Condensate	Total Liquids	Assoc. Gas	Natural Gas	Total Gas
1994	0	0	0	0	0	0
1995	0	0	0	0	0	0
1996	0	0	0	0	0	0
1997	0	0	0	0	0	0
1979-1997	5,792	0	5,792	0	0	0

PALACINE NW - *536206*

ONC Dates: Named - 1951, Last Update in 1951

Counties - STEPHENS — Estimated Total Acres - 40

Production	Oil	Condensate	Total Liquids	Assoc. Gas	Natural Gas	Total Gas
1994	5,006	0	5,006	0	0	0
1995	3,466	0	3,466	0	0	0
1996	2,926	0	2,926	0	0	0
1997	2,909	0	2,909	0	0	0
1979-1997	139,617	0	139,617	84,858	0	84,858

PALACINE WEST - *536299*

ONC Dates: Named - 1950, Last Update in 1952

Counties - STEPHENS — Estimated Total Acres - 40

Production	Oil	Condensate	Total Liquids	Assoc. Gas	Natural Gas	Total Gas
1994	0	0	0	0	4,557	4,557
1995	0	0	0	0	755	755
1996	0	0	0	0	973	973
1997	0	0	0	0	672	672
1979-1997	0	0	0	120,234	30,788	151,022

PANAMA WEST - *013406*

ONC Dates: Named - 1990, Last Update in 1990

Counties - LE FLORE — Estimated Total Acres - 640

Production	Oil	Condensate	Total Liquids	Assoc. Gas	Natural Gas	Total Gas
1994	0	0	0	0	0	0
1995	0	0	0	0	0	0
1996	0	0	0	0	0	0
1997	0	0	0	0	0	0
1979-1997	143	0	143	0	16,737	16,737

PANOLA - *538128*

ONC Dates: Named - 1964, Last Update in 1995

Counties - LATIMER — Estimated Total Acres - 12,160

Production	Oil	Condensate	Total Liquids	Assoc. Gas	Natural Gas	Total Gas
1994	0	0	0	0	3,232,155	3,232,155
1995	0	0	0	0	3,154,779	3,154,779
1996	0	0	0	0	3,133,194	3,133,194
1997	0	0	0	0	3,204,693	3,204,693
1979-1997	0	0	0	0	60,003,222	60,003,222

Production by Field

PANOLA SOUTH - *013911*

ONC Dates: Named - 1990, Last Update in 1995

Counties - LATIMER

Estimated Total Acres - 16,640

Production	Oil	Condensate	Total Liquids	Assoc. Gas	Natural Gas	Total Gas
1994	0	0	0	5,389	26,481,670	26,487,059
1995	0	0	0	10,933	17,896,534	17,907,467
1996	0	0	0	0	17,607,212	17,607,212
1997	0	0	0	0	17,224,082	17,224,082
1979-1997	0	0	0	61,165	183,262,104	183,323,269

PAOLI NORTH - *538717*

ONC Dates: Named - 1967, Last Update in 1981

Counties - MCCLAIN

Estimated Total Acres - 320

Production	Oil	Condensate	Total Liquids	Assoc. Gas	Natural Gas	Total Gas
1994	0	0	0	0	0	0
1995	0	0	0	0	0	0
1996	0	0	0	0	0	0
1997	0	0	0	0	0	0
1979-1997	10,400	9,990	20,390	0	0	0

PAPOOSE - *538872*

ONC Dates: Named - 1923, Last Update in 1995

Counties - HUGHES, OKFUSKEE

Estimated Total Acres - 3,640

Production	Oil	Condensate	Total Liquids	Assoc. Gas	Natural Gas	Total Gas
1994	11,264	0	11,264	11,270	6,585	17,855
1995	11,392	0	11,392	0	14,275	14,275
1996	13,426	0	13,426	5,876	69,945	75,821
1997	16,325	0	16,325	19,741	80,278	100,019
1979-1997	264,388	0	264,388	290,095	722,046	1,012,141

PAPOOSE NORTH - *538934*

ONC Dates: Named - 1950, Last Update in 1950

Counties - OKFUSKEE

Estimated Total Acres - 160

Production	Oil	Condensate	Total Liquids	Assoc. Gas	Natural Gas	Total Gas
1994	3,006	0	3,006	5,980	0	5,980
1995	3,231	0	3,231	7,064	0	7,064
1996	2,809	0	2,809	6,327	0	6,327
1997	2,499	0	2,499	9,199	0	9,199
1979-1997	41,239	0	41,239	48,692	0	48,692

PAPOOSE SE - *538965*

ONC Dates: Named - 1946, Last Update in 1955

Counties - HUGHES

Estimated Total Acres - 360

Production	Oil	Condensate	Total Liquids	Assoc. Gas	Natural Gas	Total Gas
1994	0	0	0	0	0	0
1995	0	0	0	0	0	0
1996	0	0	0	0	0	0
1997	0	0	0	0	0	0
1979-1997	11,557	0	11,557	0	97,372	97,372

PAPPIN - *539027*

ONC Dates: Named - 1956, Last Update in 1956

Counties - OSAGE

Estimated Total Acres - 40

Production	Oil	Condensate	Total Liquids	Assoc. Gas	Natural Gas	Total Gas
1994	0	0	0	0	0	0
1995	0	0	0	0	0	0
1996	0	0	0	0	0	0
1997	0	0	0	0	0	0
1979-1997	0	0	0	0	0	0

PAPPIN NW - *539058*

ONC Dates: Named - 1966, Last Update in 1966

Counties - OSAGE

Estimated Total Acres - 80

Production	Oil	Condensate	Total Liquids	Assoc. Gas	Natural Gas	Total Gas
1994	811	0	811	0	12,245	12,245
1995	164	0	164	0	10,112	10,112
1996	308	0	308	0	8,275	8,275
1997	235	0	235	0	7,063	7,063
1979-1997	8,818	0	8,818	967	185,487	186,454

PAPPIN WEST - *539089*

ONC Dates: Named - 1956, Last Update in 1956

Counties - OSAGE

Estimated Total Acres - 80

Production	Oil	Condensate	Total Liquids	Assoc. Gas	Natural Gas	Total Gas
1994	0	0	0	0	0	0
1995	0	0	0	0	0	0
1996	0	0	0	0	0	0
1997	0	0	0	0	0	0
1979-1997	0	0	0	0	0	0

PARADISE - *539182*

ONC Dates: Named - 1951, Last Update in 1984

Counties - PAYNE — Estimated Total Acres - 2,360

Production	Oil	Condensate	Total Liquids	Assoc. Gas	Natural Gas	Total Gas
1994	10,391	0	10,391	17,149	0	17,149
1995	13,194	0	13,194	14,313	0	14,313
1996	14,168	0	14,168	16,415	0	16,415
1997	14,975	0	14,975	20,309	0	20,309
1979-1997	816,385	0	816,385	1,068,572	6,352	1,074,924

PARADISE NORTH - *539275*

ONC Dates: Named - 1952, Last Update in 1984

Counties - PAYNE — Estimated Total Acres - 640

Production	Oil	Condensate	Total Liquids	Assoc. Gas	Natural Gas	Total Gas
1994	724	0	724	0	0	0
1995	746	0	746	0	0	0
1996	1,866	0	1,866	0	0	0
1997	1,661	0	1,661	0	0	0
1979-1997	115,660	0	115,660	47,529	548	48,077

PARADISE NW - *539271*

ONC Dates: Named - 1975, Last Update in 1984

Counties - PAYNE — Estimated Total Acres - 960

Production	Oil	Condensate	Total Liquids	Assoc. Gas	Natural Gas	Total Gas
1994	14,632	0	14,632	0	0	0
1995	11,522	0	11,522	0	0	0
1996	8,249	0	8,249	0	0	0
1997	5,294	0	5,294	0	0	0
1979-1997	455,198	0	455,198	273,137	0	273,137

PARADISE SW - *539327*

ONC Dates: Named - 1979, Last Update in 1984

Counties - PAYNE — Estimated Total Acres - 1,360

Production	Oil	Condensate	Total Liquids	Assoc. Gas	Natural Gas	Total Gas
1994	3,505	0	3,505	1,947	0	1,947
1995	3,005	0	3,005	1,988	0	1,988
1996	3,337	0	3,337	1,784	0	1,784
1997	2,811	0	2,811	1,602	0	1,602
1979-1997	126,388	0	126,388	73,406	0	73,406

PARKER SOUTH - *540112*

ONC Dates: Named - 1972, Last Update in 1989

Counties - WOODWARD, HARPER — Estimated Total Acres - 1,920

Production	Oil	Condensate	Total Liquids	Assoc. Gas	Natural Gas	Total Gas
1994	1,304	0	1,304	0	35,143	35,143
1995	510	0	510	0	23,816	23,816
1996	590	0	590	0	19,489	19,489
1997	159	0	159	0	25,215	25,215
1979-1997	27,484	18,329	45,813	0	609,830	609,830

PARKLAND - *540422*

ONC Dates: Named - 1979, Last Update in 1979

Counties - LINCOLN — Estimated Total Acres - 160

Production	Oil	Condensate	Total Liquids	Assoc. Gas	Natural Gas	Total Gas
1994	410	0	410	722	63	785
1995	519	0	519	833	0	833
1996	485	0	485	969	0	969
1997	327	0	327	1,378	0	1,378
1979-1997	12,964	0	12,964	11,757	29,331	41,088

PARKLAND EAST - *540453*

ONC Dates: Named - 1946, Last Update in 1954

Counties - LINCOLN — Estimated Total Acres - 560

Production	Oil	Condensate	Total Liquids	Assoc. Gas	Natural Gas	Total Gas
1994	697	0	697	7,051	0	7,051
1995	664	0	664	6,827	0	6,827
1996	456	0	456	6,904	0	6,904
1997	329	0	329	5,377	0	5,377
1979-1997	54,358	0	54,358	455,701	72,890	528,591

PARKLAND NE - *540484*

ONC Dates: Named - 1953, Last Update in 1954

Counties - LINCOLN — Estimated Total Acres - 160

Production	Oil	Condensate	Total Liquids	Assoc. Gas	Natural Gas	Total Gas
1994	0	0	0	0	0	0
1995	0	0	0	0	0	0
1996	0	0	0	0	0	0
1997	0	0	0	0	0	0
1979-1997	9,782	0	9,782	28,371	1,759	30,130

PARKLAND NORTH - *001836* ONC Dates: Named - 1979, Last Update in 1980

Counties - LINCOLN Estimated Total Acres - 80

Production	Oil	Condensate	Total Liquids	Assoc. Gas	Natural Gas	Total Gas
1994	0	0	0	0	0	0
1995	0	0	0	0	0	0
1996	0	0	0	0	0	0
1997	0	0	0	0	0	0
1979-1997	1,581	0	1,581	0	0	0

PARKLAND WEST - *540515* ONC Dates: Named - 1959, Last Update in 1996

Counties - LINCOLN Estimated Total Acres - 1,160

Production	Oil	Condensate	Total Liquids	Assoc. Gas	Natural Gas	Total Gas
1994	0	0	0	0	35,997	35,997
1995	0	0	0	0	30,777	30,777
1996	0	0	0	0	26,851	26,851
1997	0	0	0	0	23,407	23,407
1979-1997	632	191	823	0	2,636,458	2,636,458

PATRICK EAST - *004181* ONC Dates: Named - 1982, Last Update in 1983

Counties - PITTSBURG Estimated Total Acres - 160

Production	Oil	Condensate	Total Liquids	Assoc. Gas	Natural Gas	Total Gas
1994	0	0	0	0	0	0
1995	0	0	0	0	0	0
1996	0	0	0	0	0	0
1997	0	0	0	0	0	0
1979-1997	0	0	0	0	0	0

PAULS VALLEY - *543460* ONC Dates: Named - 1942, Last Update in 1961

Counties - GARVIN Estimated Total Acres - 2,400

Production	Oil	Condensate	Total Liquids	Assoc. Gas	Natural Gas	Total Gas
1994	22,806	0	22,806	18,227	38,644	56,871
1995	21,156	0	21,156	15,365	56,250	71,615
1996	25,690	0	25,690	13,588	46,128	59,716
1997	29,378	0	29,378	12,638	42,230	54,868
1979-1997	1,136,729	265	1,136,994	1,516,909	689,159	2,206,068

PAULS VALLEY EAST - *543491* ONC Dates: Named - 1943, Last Update in 1947

Counties - GARVIN Estimated Total Acres - 2,040

Production	Oil	Condensate	Total Liquids	Assoc. Gas	Natural Gas	Total Gas
1994	35,889	0	35,889	0	81,117	81,117
1995	26,630	0	26,630	0	65,729	65,729
1996	18,895	0	18,895	0	96,725	96,725
1997	20,224	0	20,224	103,073	29,463	132,536
1979-1997	880,643	0	880,643	189,057	876,341	1,065,398

PAULS VALLEY NE - *543522* ONC Dates: Named - 1958, Last Update in 1959

Counties - GARVIN Estimated Total Acres - 160

Production	Oil	Condensate	Total Liquids	Assoc. Gas	Natural Gas	Total Gas
1994	0	0	0	0	0	0
1995	0	0	0	0	0	0
1996	0	0	0	0	0	0
1997	0	0	0	0	0	0
1979-1997	0	0	0	0	0	0

PAULS VALLEY SE - *543615* ONC Dates: Named - 1957, Last Update in 1984

Counties - GARVIN Estimated Total Acres - 680

Production	Oil	Condensate	Total Liquids	Assoc. Gas	Natural Gas	Total Gas
1994	24,628	0	24,628	0	0	0
1995	18,996	0	18,996	0	0	0
1996	20,945	0	20,945	0	0	0
1997	19,518	0	19,518	0	0	0
1979-1997	1,012,260	0	1,012,260	0	0	0

PAULS VALLEY SOUTH - *543646* ONC Dates: Named - 1956, Last Update in 1956

Counties - GARVIN Estimated Total Acres - 40

Production	Oil	Condensate	Total Liquids	Assoc. Gas	Natural Gas	Total Gas
1994	0	0	0	0	0	0
1995	0	0	0	0	0	0
1996	0	0	0	0	0	0
1997	0	0	0	0	0	0
1979-1997	0	0	0	0	3,187	3,187

PAULS VALLEY SW - *543677*

ONC Dates: Named - 1957, Last Update in 1997

Counties - GARVIN | Estimated Total Acres - 80

Production	Oil	Condensate	Total Liquids	Assoc. Gas	Natural Gas	Total Gas
1994	10,606	0	10,606	6,034	0	6,034
1995	8,971	0	8,971	923	0	923
1996	11,392	0	11,392	0	0	0
1997	14,919	0	14,919	15,581	0	15,581
1979-1997	155,947	20,865	176,812	64,148	131,628	195,776

PAULS VALLEY TOWNSITE - *543692*

ONC Dates: Named - 1974, Last Update in 1974

Counties - GARVIN | Estimated Total Acres - 160

Production	Oil	Condensate	Total Liquids	Assoc. Gas	Natural Gas	Total Gas
1994	521	0	521	0	0	0
1995	680	0	680	0	0	0
1996	793	0	793	0	0	0
1997	714	0	714	0	0	0
1979-1997	3,742	0	3,742	273	0	273

PAULS VALLEY WEST - *543708*

ONC Dates: Named - 1944, Last Update in 1997

Counties - GARVIN | Estimated Total Acres - 3,160

Production	Oil	Condensate	Total Liquids	Assoc. Gas	Natural Gas	Total Gas
1994	40,461	288	40,749	70,370	71,743	142,113
1995	35,143	522	35,665	96,253	51,583	147,836
1996	29,501	514	30,015	96,657	54,642	151,299
1997	27,861	1,324	29,185	82,157	50,217	132,374
1979-1997	1,406,623	14,056	1,420,679	4,151,536	1,847,614	5,999,150

PAWHUSKA - *544204*

ONC Dates: Named - 1919, Last Update in 1961

Counties - OSAGE | Estimated Total Acres - 2,400

Production	Oil	Condensate	Total Liquids	Assoc. Gas	Natural Gas	Total Gas
1994	41,986	0	41,986	5,514	32,131	37,645
1995	37,637	0	37,637	2,004	21,856	23,860
1996	40,459	0	40,459	1,216	17,966	19,182
1997	38,716	0	38,716	931	25,187	26,118
1979-1997	975,772	0	975,772	225,233	629,776	855,009

PAWHUSKA NE - *544266*

ONC Dates: Named - 1951, Last Update in 1951

Counties - OSAGE | Estimated Total Acres - 320

Production	Oil	Condensate	Total Liquids	Assoc. Gas	Natural Gas	Total Gas
1994	13,187	0	13,187	87,264	0	87,264
1995	11,820	0	11,820	76,086	0	76,086
1996	10,923	0	10,923	64,256	0	64,256
1997	9,814	0	9,814	67,381	0	67,381
1979-1997	341,407	0	341,407	1,319,858	141,452	1,461,310

PAWHUSKA NORTH - *544297*

ONC Dates: Named - 1972, Last Update in 1972

Counties - OSAGE | Estimated Total Acres - 160

Production	Oil	Condensate	Total Liquids	Assoc. Gas	Natural Gas	Total Gas
1994	0	0	0	0	33,115	33,115
1995	0	0	0	0	44,381	44,381
1996	0	0	0	0	37,229	37,229
1997	0	0	0	0	30,832	30,832
1979-1997	0	0	0	0	1,662,025	1,662,025

PAWHUSKA NW - *544328*

ONC Dates: Named - 1957, Last Update in 1957

Counties - OSAGE | Estimated Total Acres - 40

Production	Oil	Condensate	Total Liquids	Assoc. Gas	Natural Gas	Total Gas
1994	0	0	0	0	0	0
1995	0	0	0	0	0	0
1996	0	0	0	0	0	0
1997	0	0	0	0	0	0
1979-1997	2,501	0	2,501	0	1,467	1,467

PAWHUSKA SW - *544359*

ONC Dates: Named - 1947, Last Update in 1947

Counties - OSAGE | Estimated Total Acres - 280

Production	Oil	Condensate	Total Liquids	Assoc. Gas	Natural Gas	Total Gas
1994	5,391	0	5,391	0	7,847	7,847
1995	5,587	0	5,587	0	5,417	5,417
1996	5,403	0	5,403	0	8,646	8,646
1997	4,856	0	4,856	0	5,683	5,683
1979-1997	142,958	0	142,958	3,741	229,575	233,316

Production by Field

PAWNEE - ***XX0186*** ONC Dates: Named - 1996, Last Update in 1996

Counties - PAWNEE Estimated Total Acres - 360

Production	Oil	Condensate	Total Liquids	Assoc. Gas	Natural Gas	Total Gas
1994	2,368	0	2,368	0	0	0
1995	342	0	342	0	0	0
1996	517	0	517	0	0	0
1997	5,383	0	5,383	0	0	0
1979-1997	38,447	0	38,447	0	0	0

PAWNEE EAST - ***544576*** ONC Dates: Named - 1941, Last Update in 1996

Counties - PAWNEE Estimated Total Acres - 640

Production	Oil	Condensate	Total Liquids	Assoc. Gas	Natural Gas	Total Gas
1994	8,082	0	8,082	0	0	0
1995	6,611	0	6,611	0	0	0
1996	5,911	0	5,911	0	0	0
1997	5,045	0	5,045	0	0	0
1979-1997	402,943	0	402,943	0	0	0

PAWNEE NORTH - ***544638*** ONC Dates: Named - 1957, Last Update in 1996

Counties - PAWNEE Estimated Total Acres - 640

Production	Oil	Condensate	Total Liquids	Assoc. Gas	Natural Gas	Total Gas
1994	329	0	329	0	0	0
1995	816	0	816	0	0	0
1996	699	0	699	0	0	0
1997	820	0	820	0	0	0
1979-1997	57,316	1,048	58,364	70,853	18,163	89,016

PAWNEE NW - ***544644*** ONC Dates: Named - 1979, Last Update in 1996

Counties - PAWNEE Estimated Total Acres - 40

Production	Oil	Condensate	Total Liquids	Assoc. Gas	Natural Gas	Total Gas
1994	0	0	0	0	0	0
1995	0	0	0	0	0	0
1996	0	0	0	0	0	0
1997	0	0	0	0	0	0
1979-1997	4,637	0	4,637	3,089	0	3,089

PAWNEE RESERVATION - ***544669*** ONC Dates: Named - 1946, Last Update in 1996

Counties - PAWNEE Estimated Total Acres - 280

Production	Oil	Condensate	Total Liquids	Assoc. Gas	Natural Gas	Total Gas
1994	0	0	0	0	0	0
1995	0	0	0	0	0	0
1996	0	0	0	0	0	0
1997	0	0	0	0	0	0
1979-1997	1,188	0	1,188	0	0	0

PAWNEE SE - ***001842*** ONC Dates: Named - 1982, Last Update in 1996

Counties - PAWNEE Estimated Total Acres - 1,160

Production	Oil	Condensate	Total Liquids	Assoc. Gas	Natural Gas	Total Gas
1994	64,868	0	64,868	392	0	392
1995	57,945	0	57,945	3,920	0	3,920
1996	35,874	0	35,874	5,475	0	5,475
1997	24,974	0	24,974	4,240	0	4,240
1979-1997	1,371,063	0	1,371,063	1,690,922	4,721	1,695,643

PAWNEE SOUTH - ***544824*** ONC Dates: Named - 1969, Last Update in 1996

Counties - PAWNEE Estimated Total Acres - 200

Production	Oil	Condensate	Total Liquids	Assoc. Gas	Natural Gas	Total Gas
1994	3,451	0	3,451	0	0	0
1995	3,038	0	3,038	0	0	0
1996	2,239	0	2,239	0	0	0
1997	1,850	0	1,850	0	0	0
1979-1997	78,850	0	78,850	0	0	0

PAXTON EAST - ***544948*** ONC Dates: Named - 1950, Last Update in 1950

Counties - OSAGE Estimated Total Acres - 40

Production	Oil	Condensate	Total Liquids	Assoc. Gas	Natural Gas	Total Gas
1994	0	0	0	0	0	0
1995	0	0	0	0	0	0
1996	0	0	0	0	0	0
1997	0	0	0	0	0	0
1979-1997	0	0	0	0	536	536

PAXTON SE - *544979*

ONC Dates: Named - 1952, Last Update in 1952

Counties - OSAGE

Estimated Total Acres - 120

Production	Oil	Condensate	Total Liquids	Assoc. Gas	Natural Gas	Total Gas
1994	187	0	187	0	0	0
1995	124	0	124	0	0	0
1996	0	0	0	0	0	0
1997	136	0	136	0	0	0
1979-1997	9,182	0	9,182	0	29,705	29,705

PAYNE - *545010*

ONC Dates: Named - 1956, Last Update in 1964

Counties - MCCLAIN

Estimated Total Acres - 6,920

Production	Oil	Condensate	Total Liquids	Assoc. Gas	Natural Gas	Total Gas
1994	392,367	574	392,941	1,053,195	17,165	1,070,360
1995	334,607	375	334,982	813,756	21,912	835,668
1996	308,428	197	308,625	669,349	22,635	691,984
1997	310,462	190	310,652	561,226	21,182	582,408
1979-1997	12,518,701	1,717	12,520,418	38,782,163	339,618	39,121,781

PAYSON - *545227*

ONC Dates: Named - 1940, Last Update in 1995

Counties - LINCOLN

Estimated Total Acres - 4,080

Production	Oil	Condensate	Total Liquids	Assoc. Gas	Natural Gas	Total Gas
1994	2,591	0	2,591	0	0	0
1995	1,168	0	1,168	0	0	0
1996	69	0	69	0	0	0
1997	0	0	0	0	0	0
1979-1997	101,576	0	101,576	0	0	0

PAYSON NE - *014852*

ONC Dates: Named - 1994, Last Update in 1994

Counties - LINCOLN

Estimated Total Acres - 40

Production	Oil	Condensate	Total Liquids	Assoc. Gas	Natural Gas	Total Gas
1994	7,301	0	7,301	0	0	0
1995	6,806	0	6,806	0	0	0
1996	7,877	0	7,877	0	0	0
1997	4,228	0	4,228	0	0	0
1979-1997	26,212	0	26,212	0	0	0

PAYSON SOUTH - *008793*

ONC Dates: Named - 1984, Last Update in 1985

Counties - LINCOLN

Estimated Total Acres - 40

Production	Oil	Condensate	Total Liquids	Assoc. Gas	Natural Gas	Total Gas
1994	0	0	0	0	0	0
1995	0	0	0	0	0	0
1996	0	0	0	0	0	0
1997	0	0	0	0	0	0
1979-1997	13,621	0	13,621	0	0	0

PEARL NE - *546026*

ONC Dates: Named - 1957, Last Update in 1957

Counties - STEPHENS

Estimated Total Acres - 40

Production	Oil	Condensate	Total Liquids	Assoc. Gas	Natural Gas	Total Gas
1994	0	0	0	0	0	0
1995	0	0	0	0	0	0
1996	0	0	0	0	0	0
1997	0	0	0	0	0	0
1979-1997	0	0	0	0	0	0

PEARL SE - *546050*

ONC Dates: Named - 1977, Last Update in 1978

Counties - STEPHENS

Estimated Total Acres - 160

Production	Oil	Condensate	Total Liquids	Assoc. Gas	Natural Gas	Total Gas
1994	0	0	0	0	0	0
1995	0	0	0	0	0	0
1996	0	0	0	0	0	0
1997	0	0	0	0	0	0
1979-1997	12,283	0	12,283	0	0	0

PEARSON SWITCH WEST - *546243*

ONC Dates: Named - 1953, Last Update in 1954

Counties - POTTAWATOMIE

Estimated Total Acres - 240

Production	Oil	Condensate	Total Liquids	Assoc. Gas	Natural Gas	Total Gas
1994	1,431	0	1,431	0	0	0
1995	1,536	0	1,536	0	0	0
1996	1,396	0	1,396	0	0	0
1997	1,806	0	1,806	0	0	0
1979-1997	65,027	0	65,027	0	0	0

PEARSONIA - *546274*

ONC Dates: Named - 1919, Last Update in 1961

Counties - OSAGE

Estimated Total Acres - 1,880

Production	Oil	Condensate	Total Liquids	Assoc. Gas	Natural Gas	Total Gas
1994	8,998	0	8,998	0	0	0
1995	7,410	0	7,410	0	0	0
1996	9,064	0	9,064	0	0	0
1997	10,949	0	10,949	0	0	0
1979-1997	400,695	0	400,695	0	8,105	8,105

PEARSONIA EAST - *546305*

ONC Dates: Named - 1945, Last Update in 1945

Counties - OSAGE

Estimated Total Acres - 200

Production	Oil	Condensate	Total Liquids	Assoc. Gas	Natural Gas	Total Gas
1994	0	0	0	0	0	0
1995	0	0	0	0	0	0
1996	0	0	0	0	0	0
1997	0	0	0	0	0	0
1979-1997	0	0	0	0	0	0

PEARSONIA NE - *546336*

ONC Dates: Named - 1969, Last Update in 1969

Counties - OSAGE

Estimated Total Acres - 40

Production	Oil	Condensate	Total Liquids	Assoc. Gas	Natural Gas	Total Gas
1994	15,508	0	15,508	33,818	0	33,818
1995	14,469	0	14,469	24,053	0	24,053
1996	16,703	0	16,703	24,539	0	24,539
1997	15,645	0	15,645	17,448	0	17,448
1979-1997	388,488	0	388,488	2,910,175	0	2,910,175

PEARSONIA SE - *546367*

ONC Dates: Named - 1965, Last Update in 1965

Counties - OSAGE

Estimated Total Acres - 40

Production	Oil	Condensate	Total Liquids	Assoc. Gas	Natural Gas	Total Gas
1994	0	0	0	0	0	0
1995	0	0	0	0	0	0
1996	0	0	0	0	0	0
1997	0	0	0	0	0	0
1979-1997	5,862	0	5,862	0	0	0

PEARSONIA SOUTH - *546398*

ONC Dates: Named - 1945, Last Update in 1945

Counties - OSAGE

Estimated Total Acres - 40

Production	Oil	Condensate	Total Liquids	Assoc. Gas	Natural Gas	Total Gas
1994	0	0	0	0	0	0
1995	0	0	0	0	0	0
1996	0	0	0	0	0	0
1997	0	0	0	0	0	0
1979-1997	0	0	0	0	84,243	84,243

PECK - *546956*

ONC Dates: Named - 1937, Last Update in 1954

Counties - LINCOLN

Estimated Total Acres - 720

Production	Oil	Condensate	Total Liquids	Assoc. Gas	Natural Gas	Total Gas
1994	5,331	0	5,331	0	0	0
1995	5,375	0	5,375	0	0	0
1996	4,928	0	4,928	0	0	0
1997	4,254	0	4,254	0	0	0
1979-1997	146,720	0	146,720	0	0	0

PECK DISTRICT - *546987*

ONC Dates: Named - 1924, Last Update in 1947

Counties - LINCOLN

Estimated Total Acres - 160

Production	Oil	Condensate	Total Liquids	Assoc. Gas	Natural Gas	Total Gas
1994	0	0	0	0	18,716	18,716
1995	0	0	0	0	13,499	13,499
1996	0	0	0	0	32,442	32,442
1997	0	0	0	0	26,145	26,145
1979-1997	33,343	0	33,343	0	637,168	637,168

PECK WEST - *547080*

ONC Dates: Named - 1950, Last Update in 1952

Counties - LINCOLN

Estimated Total Acres - 560

Production	Oil	Condensate	Total Liquids	Assoc. Gas	Natural Gas	Total Gas
1994	14,875	0	14,875	0	0	0
1995	18,781	0	18,781	0	0	0
1996	17,692	0	17,692	0	0	0
1997	14,676	0	14,676	0	0	0
1979-1997	527,014	0	527,014	0	0	0

PECKHAM EAST - *547111*

ONC Dates: Named - 1953, Last Update in 1985

Counties - KAY

Estimated Total Acres - 200

Production	Oil	Condensate	Total Liquids	Assoc. Gas	Natural Gas	Total Gas
1994	0	0	0	0	0	0
1995	0	0	0	0	0	0
1996	0	0	0	0	0	0
1997	0	0	0	0	0	0
1979-1997	4,692	0	4,692	0	15,130	15,130

PECKHAM SE - *547142*

ONC Dates: Named - 1962, Last Update in 1985

Counties - KAY

Estimated Total Acres - 240

Production	Oil	Condensate	Total Liquids	Assoc. Gas	Natural Gas	Total Gas
1994	1,101	0	1,101	0	0	0
1995	1,083	0	1,083	0	0	0
1996	906	0	906	0	0	0
1997	1,048	0	1,048	0	0	0
1979-1997	31,267	0	31,267	0	0	0

PECKHAM SW - *547204*

ONC Dates: Named - 1947, Last Update in 1985

Counties - KAY

Estimated Total Acres - 200

Production	Oil	Condensate	Total Liquids	Assoc. Gas	Natural Gas	Total Gas
1994	0	0	0	0	0	0
1995	0	0	0	0	0	0
1996	0	0	0	0	0	0
1997	0	0	0	0	0	0
1979-1997	0	0	0	0	0	0

PEEK NE - *547753*

ONC Dates: Named - 1973, Last Update in 1986

Counties - ELLIS

Estimated Total Acres - 12,160

Production	Oil	Condensate	Total Liquids	Assoc. Gas	Natural Gas	Total Gas
1994	5,064	1,100	6,164	69,863	419,845	489,708
1995	4,364	708	5,072	71,336	321,914	393,250
1996	3,625	125	3,750	55,948	270,423	326,371
1997	3,032	352	3,384	54,301	240,074	294,375
1979-1997	91,946	34,390	126,336	1,212,657	11,176,674	12,389,331

PEEK NW - *547762*

ONC Dates: Named - 1966, Last Update in 1978

Counties - ELLIS

Estimated Total Acres - 960

Production	Oil	Condensate	Total Liquids	Assoc. Gas	Natural Gas	Total Gas
1994	0	0	0	0	81,406	81,406
1995	0	0	0	0	73,792	73,792
1996	0	0	0	0	58,244	58,244
1997	0	0	0	0	66,958	66,958
1979-1997	22,428	148	22,576	0	1,339,148	1,339,148

PEEK SOUTH - *547824*

ONC Dates: Named - 1965, Last Update in 1986

Counties - ELLIS, ROGER MILLS

Estimated Total Acres - 45,920

Production	Oil	Condensate	Total Liquids	Assoc. Gas	Natural Gas	Total Gas
1994	22,146	23,131	45,277	98,124	2,134,267	2,232,391
1995	37,282	21,175	58,457	123,141	2,318,867	2,442,008
1996	42,490	26,635	69,125	113,658	2,380,752	2,494,410
1997	94,630	32,944	127,574	161,791	2,397,645	2,559,436
1979-1997	1,112,841	689,511	1,802,352	4,668,527	49,912,916	54,581,443

PEEK SW - *547855*

ONC Dates: Named - 1975, Last Update in 1978

Counties - ELLIS

Estimated Total Acres - 320

Production	Oil	Condensate	Total Liquids	Assoc. Gas	Natural Gas	Total Gas
1994	0	0	0	0	0	0
1995	0	0	0	0	0	0
1996	0	0	0	0	0	0
1997	0	0	0	0	0	0
1979-1997	21,064	0	21,064	0	0	0

PENN CREEK - *549312*

ONC Dates: Named - (NA), Last Update in 1957

Counties - OSAGE

Estimated Total Acres - 440

Production	Oil	Condensate	Total Liquids	Assoc. Gas	Natural Gas	Total Gas
1994	3,896	0	3,896	0	0	0
1995	4,002	0	4,002	0	0	0
1996	4,456	0	4,456	0	0	0
1997	4,163	0	4,163	0	0	0
1979-1997	101,588	481	102,069	36,326	105,717	142,043

Production by Field

PENO - *549777*

ONC Dates: Named - 1965, Last Update in 1990

Counties - LE FLORE, SEQUOYAH

Estimated Total Acres - 13,120

Production	Oil	Condensate	Total Liquids	Assoc. Gas	Natural Gas	Total Gas
1994	0	0	0	0	3,968,731	3,968,731
1995	0	0	0	0	3,138,670	3,138,670
1996	0	0	0	0	3,023,661	3,023,661
1997	0	0	0	0	2,413,362	2,413,362
1979-1997	0	0	0	0	56,137,834	56,137,834

PENSACOLA WEST - *005989*

ONC Dates: Named - 1983, Last Update in 1983

Counties - MAYES

Estimated Total Acres - 40

Production	Oil	Condensate	Total Liquids	Assoc. Gas	Natural Gas	Total Gas
1994	0	0	0	0	0	0
1995	0	0	0	0	0	0
1996	0	0	0	0	0	0
1997	0	0	0	0	0	0
1979-1997	0	0	0	0	0	0

PERKINS EAST - *550366*

ONC Dates: Named - 1974, Last Update in 1996

Counties - PAYNE

Estimated Total Acres - 400

Production	Oil	Condensate	Total Liquids	Assoc. Gas	Natural Gas	Total Gas
1994	0	0	0	0	0	0
1995	0	0	0	0	0	0
1996	0	0	0	0	0	0
1997	0	0	0	0	0	0
1979-1997	52,475	0	52,475	0	0	0

PERKINS NE - *550423*

ONC Dates: Named - 1981, Last Update in 1996

Counties - PAYNE

Estimated Total Acres - 120

Production	Oil	Condensate	Total Liquids	Assoc. Gas	Natural Gas	Total Gas
1994	0	0	0	0	0	0
1995	0	0	0	0	0	0
1996	0	0	0	0	0	0
1997	0	0	0	0	0	0
1979-1997	4,977	0	4,977	0	0	0

PERKINS NORTH - *550428*

ONC Dates: Named - 1952, Last Update in 1996

Counties - PAYNE

Estimated Total Acres - 960

Production	Oil	Condensate	Total Liquids	Assoc. Gas	Natural Gas	Total Gas
1994	2,743	0	2,743	0	0	0
1995	2,816	0	2,816	0	0	0
1996	2,298	0	2,298	0	0	0
1997	2,523	0	2,523	0	0	0
1979-1997	83,583	0	83,583	0	0	0

PERKINS NW - *550459*

ONC Dates: Named - 1966, Last Update in 1996

Counties - PAYNE

Estimated Total Acres - 40

Production	Oil	Condensate	Total Liquids	Assoc. Gas	Natural Gas	Total Gas
1994	0	0	0	0	0	0
1995	0	0	0	0	0	0
1996	0	0	0	0	0	0
1997	0	0	0	0	0	0
1979-1997	0	0	0	0	0	0

PERKINS SOUTH - *550490*

ONC Dates: Named - 1940, Last Update in 1960

Counties - LINCOLN

Estimated Total Acres - 240

Production	Oil	Condensate	Total Liquids	Assoc. Gas	Natural Gas	Total Gas
1994	0	0	0	0	0	0
1995	0	0	0	0	0	0
1996	0	0	0	0	0	0
1997	0	0	0	0	0	0
1979-1997	127	0	127	0	0	0

PERKINS SW - *550521*

ONC Dates: Named - 1956, Last Update in 1956

Counties - LINCOLN

Estimated Total Acres - 160

Production	Oil	Condensate	Total Liquids	Assoc. Gas	Natural Gas	Total Gas
1994	0	0	0	0	0	0
1995	0	0	0	0	0	0
1996	0	0	0	0	0	0
1997	0	0	0	0	0	0
1979-1997	0	0	0	0	0	0

Production by Field

PERRY DISTRICT - *550862*

ONC Dates: Named - 1946, Last Update in 1996

Counties - NOBLE

Estimated Total Acres - 8,320

Production	Oil	Condensate	Total Liquids	Assoc. Gas	Natural Gas	Total Gas
1994	74,616	0	74,616	210,753	107,902	318,655
1995	66,320	0	66,320	173,767	82,696	256,463
1996	64,073	0	64,073	177,430	84,197	261,627
1997	98,370	515	98,885	179,138	91,636	270,774
1979-1997	4,071,411	185,865	4,257,276	9,073,883	5,919,357	14,993,240

PERRY EAST - *005994*

ONC Dates: Named - 1984, Last Update in 1995

Counties - NOBLE

Estimated Total Acres - 280

Production	Oil	Condensate	Total Liquids	Assoc. Gas	Natural Gas	Total Gas
1994	1,882	0	1,882	0	0	0
1995	1,878	0	1,878	0	0	0
1996	1,531	0	1,531	0	0	0
1997	1,790	0	1,790	0	0	0
1979-1997	37,021	0	37,021	0	0	0

PERRY NE - *550982*

ONC Dates: Named - 1978, Last Update in 1995

Counties - NOBLE

Estimated Total Acres - 640

Production	Oil	Condensate	Total Liquids	Assoc. Gas	Natural Gas	Total Gas
1994	0	0	0	0	0	0
1995	0	0	0	0	0	0
1996	0	0	0	0	0	0
1997	0	0	0	0	0	0
1979-1997	0	0	0	31,430	1,616,307	1,647,737

PERRY NORTH - *550986*

ONC Dates: Named - 1955, Last Update in 1995

Counties - NOBLE

Estimated Total Acres - 80

Production	Oil	Condensate	Total Liquids	Assoc. Gas	Natural Gas	Total Gas
1994	0	0	0	0	0	0
1995	0	0	0	0	0	0
1996	0	0	0	0	0	0
1997	0	0	0	0	0	0
1979-1997	0	0	0	0	0	0

PERRY SE - *551141*

ONC Dates: Named - 1943, Last Update in 1996

Counties - NOBLE

Estimated Total Acres - 520

Production	Oil	Condensate	Total Liquids	Assoc. Gas	Natural Gas	Total Gas
1994	2,083	0	2,083	16,013	0	16,013
1995	1,478	0	1,478	14,687	0	14,687
1996	1,105	0	1,105	13,412	0	13,412
1997	938	0	938	13,207	0	13,207
1979-1997	116,320	0	116,320	1,069,627	0	1,069,627

PERRY SOUTH - *551172*

ONC Dates: Named - 1962, Last Update in 1996

Counties - NOBLE

Estimated Total Acres - 1,320

Production	Oil	Condensate	Total Liquids	Assoc. Gas	Natural Gas	Total Gas
1994	12,415	0	12,415	20,652	0	20,652
1995	17,294	0	17,294	17,322	1,743	19,065
1996	15,023	0	15,023	12,179	1,555	13,734
1997	23,996	0	23,996	13,065	2,079	15,144
1979-1997	417,588	0	417,588	1,382,629	166,245	1,548,874

PERRY SW - *551203*

ONC Dates: Named - 1952, Last Update in 1996

Counties - NOBLE

Estimated Total Acres - 1,200

Production	Oil	Condensate	Total Liquids	Assoc. Gas	Natural Gas	Total Gas
1994	9,559	0	9,559	25,900	0	25,900
1995	5,941	0	5,941	20,853	0	20,853
1996	5,492	0	5,492	25,200	0	25,200
1997	5,346	0	5,346	36,109	0	36,109
1979-1997	242,762	0	242,762	997,204	51,371	1,048,575

PERRY TOWNSITE - *551234*

ONC Dates: Named - 1961, Last Update in 1995

Counties - NOBLE

Estimated Total Acres - 4,680

Production	Oil	Condensate	Total Liquids	Assoc. Gas	Natural Gas	Total Gas
1994	109,325	0	109,325	63,103	8,845	71,948
1995	70,037	0	70,037	47,654	11,519	59,173
1996	64,829	0	64,829	37,535	10,446	47,981
1997	56,342	0	56,342	34,095	8,901	42,996
1979-1997	5,064,346	12,332	5,076,678	6,239,210	450,549	6,689,759

PERSHING - *551482*

ONC Dates: Named - 1917, Last Update in 1947

Counties - OSAGE

Estimated Total Acres - 7,000

Production	Oil	Condensate	Total Liquids	Assoc. Gas	Natural Gas	Total Gas
1994	157,808	0	157,808	55,901	11,163	67,064
1995	153,284	0	153,284	66,853	11,069	77,922
1996	149,496	0	149,496	69,231	13,908	83,139
1997	134,682	0	134,682	44,913	6,037	50,950
1979-1997	3,543,157	0	3,543,157	1,309,086	399,055	1,708,141

PERSHING EAST - *551513*

ONC Dates: Named - 1947, Last Update in 1949

Counties - OSAGE

Estimated Total Acres - 400

Production	Oil	Condensate	Total Liquids	Assoc. Gas	Natural Gas	Total Gas
1994	7,145	0	7,145	47,624	0	47,624
1995	6,191	0	6,191	40,204	0	40,204
1996	3,823	0	3,823	27,127	0	27,127
1997	4,816	0	4,816	18,679	2,237	20,916
1979-1997	184,517	0	184,517	278,335	7,252	285,587

PERSHING NE - *551544*

ONC Dates: Named - 1950, Last Update in 1950

Counties - OSAGE

Estimated Total Acres - 40

Production	Oil	Condensate	Total Liquids	Assoc. Gas	Natural Gas	Total Gas
1994	0	0	0	0	0	0
1995	0	0	0	0	0	0
1996	0	0	0	0	0	0
1997	0	0	0	0	0	0
1979-1997	0	0	0	0	0	0

PETTIQUAH - *552970*

ONC Dates: Named - 1927, Last Update in 1947

Counties - LINCOLN, OKFUSKEE

Estimated Total Acres - 520

Production	Oil	Condensate	Total Liquids	Assoc. Gas	Natural Gas	Total Gas
1994	0	0	0	0	0	0
1995	0	0	0	0	0	0
1996	0	0	0	0	0	0
1997	0	0	0	0	0	0
1979-1997	0	0	0	0	70,656	70,656

PETTIT - *553063*

ONC Dates: Named - 1920, Last Update in 1947

Counties - OSAGE

Estimated Total Acres - 560

Production	Oil	Condensate	Total Liquids	Assoc. Gas	Natural Gas	Total Gas
1994	10,464	0	10,464	0	0	0
1995	11,575	0	11,575	0	0	0
1996	14,313	0	14,313	0	0	0
1997	12,578	0	12,578	0	0	0
1979-1997	329,844	0	329,844	15,464	153,891	169,355

PETTIT SE - *553094*

ONC Dates: Named - 1961, Last Update in 1961

Counties - OSAGE

Estimated Total Acres - 40

Production	Oil	Condensate	Total Liquids	Assoc. Gas	Natural Gas	Total Gas
1994	0	0	0	0	0	0
1995	0	0	0	0	0	0
1996	0	0	0	0	0	0
1997	0	0	0	0	0	0
1979-1997	0	0	0	0	0	0

PHILLIPS LAKE EAST - *554156*

ONC Dates: Named - 1958, Last Update in 1958

Counties - OSAGE

Estimated Total Acres - 40

Production	Oil	Condensate	Total Liquids	Assoc. Gas	Natural Gas	Total Gas
1994	0	0	0	0	0	0
1995	0	0	0	0	0	0
1996	0	0	0	0	0	0
1997	0	0	0	0	0	0
1979-1997	0	0	0	0	0	0

PHROSO NE - *554435*

ONC Dates: Named - 1967, Last Update in 1994

Counties - MAJOR

Estimated Total Acres - 2,240

Production	Oil	Condensate	Total Liquids	Assoc. Gas	Natural Gas	Total Gas
1994	9,021	10,363	19,384	370,454	719,202	1,089,656
1995	8,547	8,241	16,788	273,433	669,373	942,806
1996	6,596	9,067	15,663	207,778	774,123	981,901
1997	5,877	9,431	15,308	161,141	798,630	959,771
1979-1997	363,946	289,135	653,081	8,171,339	16,905,574	25,076,913

PIEDMONT CM NW - *555084*

ONC Dates: Named - 1977, Last Update in 1995

Counties - CANADIAN — Estimated Total Acres - 7,440

Production	Oil	Condensate	Total Liquids	Assoc. Gas	Natural Gas	Total Gas
1994	67,938	953	68,891	1,092,067	53,781	1,145,848
1995	53,138	665	53,803	984,744	60,464	1,045,208
1996	53,954	186	54,140	872,391	51,460	923,851
1997	46,664	138	46,802	813,564	38,820	852,384
1979-1997	2,426,946	28,809	2,455,755	28,437,499	2,277,850	30,715,349

PIEDMONT SE - *555126*

ONC Dates: Named - 1976, Last Update in 1995

Counties - CANADIAN — Estimated Total Acres - 560

Production	Oil	Condensate	Total Liquids	Assoc. Gas	Natural Gas	Total Gas
1994	176	0	176	17,771	0	17,771
1995	361	0	361	12,944	0	12,944
1996	138	0	138	16,433	0	16,433
1997	291	0	291	12,872	0	12,872
1979-1997	20,706	0	20,706	586,437	3,518	589,955

PIERCE - *555303*

ONC Dates: Named - 1966, Last Update in 1997

Counties - MCINTOSH — Estimated Total Acres - 5,120

Production	Oil	Condensate	Total Liquids	Assoc. Gas	Natural Gas	Total Gas
1994	0	0	0	0	114,190	114,190
1995	0	0	0	0	106,321	106,321
1996	0	0	0	0	108,161	108,161
1997	0	0	0	0	107,746	107,746
1979-1997	0	0	0	8,069	4,450,810	4,458,879

PIKE NORTH - *555799*

ONC Dates: Named - 1951, Last Update in 1966

Counties - LOVE — Estimated Total Acres - 320

Production	Oil	Condensate	Total Liquids	Assoc. Gas	Natural Gas	Total Gas
1994	13,118	0	13,118	10,504	0	10,504
1995	14,434	0	14,434	8,139	0	8,139
1996	12,826	0	12,826	4,654	0	4,654
1997	13,585	0	13,585	1,317	0	1,317
1979-1997	551,983	0	551,983	578,957	0	578,957

PIKE SE - *555803*

ONC Dates: Named - 1981, Last Update in 1981

Counties - LOVE — Estimated Total Acres - 80

Production	Oil	Condensate	Total Liquids	Assoc. Gas	Natural Gas	Total Gas
1994	0	0	0	0	0	0
1995	0	0	0	0	0	0
1996	0	0	0	0	0	0
1997	0	0	0	0	0	0
1979-1997	21,652	0	21,652	0	0	0

PIKE SW - *555794*

ONC Dates: Named - 1981, Last Update in 1981

Counties - LOVE — Estimated Total Acres - 80

Production	Oil	Condensate	Total Liquids	Assoc. Gas	Natural Gas	Total Gas
1994	0	0	0	0	0	0
1995	0	0	0	0	0	0
1996	0	0	0	0	0	0
1997	0	0	0	0	0	0
1979-1997	10,016	0	10,016	0	0	0

PIKE WEST - *555805*

ONC Dates: Named - 1980, Last Update in 1980

Counties - LOVE — Estimated Total Acres - 80

Production	Oil	Condensate	Total Liquids	Assoc. Gas	Natural Gas	Total Gas
1994	0	0	0	0	0	0
1995	0	0	0	0	0	0
1996	0	0	0	0	0	0
1997	0	0	0	0	0	0
1979-1997	28,028	0	28,028	0	0	0

PIKES PEAK NORTH - *555861*

ONC Dates: Named - 1962, Last Update in 1962

Counties - GRADY — Estimated Total Acres - 40

Production	Oil	Condensate	Total Liquids	Assoc. Gas	Natural Gas	Total Gas
1994	0	0	0	0	0	0
1995	0	0	0	0	0	0
1996	0	0	0	0	0	0
1997	0	0	0	0	0	0
1979-1997	0	0	0	0	0	0

Production by Field

PINE HOLLOW SOUTH - *556791*

ONC Dates: Named - 1959, Last Update in 1991

Counties - PITTSBURG, HUGHES — Estimated Total Acres - 38,880

Production	Oil	Condensate	Total Liquids	Assoc. Gas	Natural Gas	Total Gas
1994	2,212	0	2,212	0	3,081,273	3,081,273
1995	0	0	0	0	3,232,716	3,232,716
1996	0	0	0	0	3,121,571	3,121,571
1997	0	0	0	0	2,805,266	2,805,266
1979-1997	2,212	0	2,212	0	57,950,145	57,950,145

PINK EAST - *004182*

ONC Dates: Named - 1982, Last Update in 1991

Counties - POTTAWATOMIE — Estimated Total Acres - 240

Production	Oil	Condensate	Total Liquids	Assoc. Gas	Natural Gas	Total Gas
1994	0	0	0	0	0	0
1995	0	0	0	0	0	0
1996	0	0	0	0	0	0
1997	0	0	0	0	0	0
1979-1997	61,233	0	61,233	0	0	0

PINK NORTH - *557535*

ONC Dates: Named - 1973, Last Update in 1989

Counties - POTTAWATOMIE, CLEVELAND — Estimated Total Acres - 160

Production	Oil	Condensate	Total Liquids	Assoc. Gas	Natural Gas	Total Gas
1994	0	0	0	0	0	0
1995	0	0	0	0	0	0
1996	0	0	0	0	0	0
1997	0	0	0	0	0	0
1979-1997	4,637	0	4,637	0	0	0

PINK SE - *557558*

ONC Dates: Named - 1976, Last Update in 1995

Counties - POTTAWATOMIE — Estimated Total Acres - 200

Production	Oil	Condensate	Total Liquids	Assoc. Gas	Natural Gas	Total Gas
1994	0	0	0	0	0	0
1995	0	0	0	0	0	0
1996	0	0	0	0	0	0
1997	0	0	0	0	0	0
1979-1997	22,103	0	22,103	0	0	0

PINK SOUTH - *557566*

ONC Dates: Named - 1959, Last Update in 1967

Counties - CLEVELAND, POTTAWATOMIE — Estimated Total Acres - 160

Production	Oil	Condensate	Total Liquids	Assoc. Gas	Natural Gas	Total Gas
1994	4,728	0	4,728	1,374	0	1,374
1995	3,081	0	3,081	3,864	0	3,864
1996	3,784	0	3,784	2,900	0	2,900
1997	3,381	0	3,381	2,960	0	2,960
1979-1997	159,370	0	159,370	364,930	0	364,930

PIONEER - *557938*

ONC Dates: Named - 1920, Last Update in 1949

Counties - OSAGE — Estimated Total Acres - 440

Production	Oil	Condensate	Total Liquids	Assoc. Gas	Natural Gas	Total Gas
1994	11,149	0	11,149	0	0	0
1995	11,715	0	11,715	0	0	0
1996	12,340	0	12,340	0	0	0
1997	12,036	0	12,036	0	0	0
1979-1997	291,160	0	291,160	0	0	0

PIONEER EAST - *557969*

ONC Dates: Named - 1949, Last Update in 1949

Counties - OSAGE — Estimated Total Acres - 120

Production	Oil	Condensate	Total Liquids	Assoc. Gas	Natural Gas	Total Gas
1994	0	0	0	0	0	0
1995	0	0	0	0	0	0
1996	0	0	0	0	0	0
1997	0	0	0	0	0	0
1979-1997	0	0	0	0	11,826	11,826

PIONEER SOUTH - *558000*

ONC Dates: Named - 1953, Last Update in 1953

Counties - OSAGE — Estimated Total Acres - 40

Production	Oil	Condensate	Total Liquids	Assoc. Gas	Natural Gas	Total Gas
1994	0	0	0	0	0	0
1995	0	0	0	0	0	0
1996	0	0	0	0	0	0
1997	0	0	0	0	0	0
1979-1997	0	0	0	0	0	0

PITTSBURG - *558682*

ONC Dates: Named - 1979, Last Update in 1991

Counties - PITTSBURG — Estimated Total Acres - 12,800

Production	Oil	Condensate	Total Liquids	Assoc. Gas	Natural Gas	Total Gas
1994	0	0	0	0	3,182,249	3,182,249
1995	0	0	0	0	3,100,950	3,100,950
1996	0	0	0	0	3,783,100	3,783,100
1997	0	0	0	0	3,326,094	3,326,094
1979-1997	0	0	0	0	66,220,570	66,220,570

PLAINVIEW - *559473*

ONC Dates: Named - 1961, Last Update in 1993

Counties - BEAVER — Estimated Total Acres - 480

Production	Oil	Condensate	Total Liquids	Assoc. Gas	Natural Gas	Total Gas
1994	4,470	0	4,470	95,665	0	95,665
1995	3,911	0	3,911	77,942	0	77,942
1996	4,127	0	4,127	72,326	0	72,326
1997	3,855	0	3,855	69,185	0	69,185
1979-1997	210,645	2,339	212,984	1,426,058	8,084	1,434,142

PLAINVIEW NORTH - *559504*

ONC Dates: Named - 1966, Last Update in 1966

Counties - BEAVER — Estimated Total Acres - 40

Production	Oil	Condensate	Total Liquids	Assoc. Gas	Natural Gas	Total Gas
1994	0	0	0	0	0	0
1995	0	0	0	0	0	0
1996	0	0	0	0	0	0
1997	0	0	0	0	0	0
1979-1997	0	0	0	0	0	0

PLAINVIEW SOUTH - *559535*

ONC Dates: Named - 1959, Last Update in 1993

Counties - BEAVER — Estimated Total Acres - 960

Production	Oil	Condensate	Total Liquids	Assoc. Gas	Natural Gas	Total Gas
1994	1,296	0	1,296	4,611	0	4,611
1995	1,071	0	1,071	5,184	0	5,184
1996	1,298	0	1,298	4,796	0	4,796
1997	1,290	0	1,290	4,300	0	4,300
1979-1997	62,358	442	62,800	272,572	0	272,572

PLEASANT MOUND - *560341*

ONC Dates: Named - 1956, Last Update in 1957

Counties - LINCOLN — Estimated Total Acres - 520

Production	Oil	Condensate	Total Liquids	Assoc. Gas	Natural Gas	Total Gas
1994	1,486	0	1,486	0	0	0
1995	927	0	927	0	0	0
1996	827	0	827	0	0	0
1997	594	0	594	0	0	0
1979-1997	29,240	0	29,240	0	0	0

PLEASANT MOUND EAST - *560346*

ONC Dates: Named - 1978, Last Update in 1978

Counties - CREEK — Estimated Total Acres - 160

Production	Oil	Condensate	Total Liquids	Assoc. Gas	Natural Gas	Total Gas
1994	0	0	0	0	0	0
1995	0	0	0	0	0	0
1996	0	0	0	0	0	0
1997	0	0	0	0	0	0
1979-1997	4,892	0	4,892	3,574	0	3,574

PLEASANT MOUND NORTH - *560352*

ONC Dates: Named - 1977, Last Update in 1978

Counties - LINCOLN — Estimated Total Acres - 40

Production	Oil	Condensate	Total Liquids	Assoc. Gas	Natural Gas	Total Gas
1994	162	0	162	0	14,639	14,639
1995	162	0	162	0	12,427	12,427
1996	157	0	157	0	10,977	10,977
1997	165	0	165	0	10,018	10,018
1979-1997	5,457	0	5,457	0	278,826	278,826

PLEASANT MOUND SOUTH - *008980*

ONC Dates: Named - 1984, Last Update in 1985

Counties - LINCOLN — Estimated Total Acres - 160

Production	Oil	Condensate	Total Liquids	Assoc. Gas	Natural Gas	Total Gas
1994	0	0	0	0	1,774	1,774
1995	0	0	0	0	2,169	2,169
1996	0	0	0	0	1,453	1,453
1997	0	0	0	0	904	904
1979-1997	1,128	105	1,233	149,124	26,482	175,606

Production by Field

PLEASANT MOUND SW - *560357*

ONC Dates: Named - 1978, Last Update in 1978

Counties - LINCOLN | Estimated Total Acres - 160

Production	Oil	Condensate	Total Liquids	Assoc. Gas	Natural Gas	Total Gas
1994	0	0	0	0	0	0
1995	0	0	0	0	0	0
1996	0	0	0	0	0	0
1997	0	0	0	0	0	0
1979-1997	0	0	0	0	370,244	370,244

PLEASANT VALLEY - *560651*

ONC Dates: Named - 1943, Last Update in 1995

Counties - LOGAN | Estimated Total Acres - 1,120

Production	Oil	Condensate	Total Liquids	Assoc. Gas	Natural Gas	Total Gas
1994	12,345	530	12,875	56,067	12,952	69,019
1995	10,022	497	10,519	43,503	13,977	57,480
1996	8,706	235	8,941	47,433	13,626	61,059
1997	7,588	281	7,869	39,738	14,290	54,028
1979-1997	826,397	20,690	847,087	4,042,800	1,269,135	5,311,935

PLEASANT VALLEY NE - *560713*

ONC Dates: Named - 1954, Last Update in 1995

Counties - LOGAN | Estimated Total Acres - 920

Production	Oil	Condensate	Total Liquids	Assoc. Gas	Natural Gas	Total Gas
1994	0	430	430	17,516	4,686	22,202
1995	0	0	0	2,922	12,247	15,169
1996	0	0	0	2,716	13,695	16,411
1997	0	0	0	1,073	5,606	6,679
1979-1997	16,403	1,657	18,060	1,182,684	339,830	1,522,514

PLEASANT VALLEY NORTH - *560744*

ONC Dates: Named - 1975, Last Update in 1979

Counties - PAYNE | Estimated Total Acres - 200

Production	Oil	Condensate	Total Liquids	Assoc. Gas	Natural Gas	Total Gas
1994	348	0	348	0	0	0
1995	594	0	594	0	0	0
1996	423	0	423	0	0	0
1997	428	0	428	0	0	0
1979-1997	16,796	0	16,796	4,085	0	4,085

PLEASANT VALLEY NW - *560756*

ONC Dates: Named - 1978, Last Update in 1984

Counties - PAYNE | Estimated Total Acres - 680

Production	Oil	Condensate	Total Liquids	Assoc. Gas	Natural Gas	Total Gas
1994	1,306	0	1,306	3,000	0	3,000
1995	2,142	0	2,142	5,227	0	5,227
1996	2,450	0	2,450	4,483	0	4,483
1997	2,716	0	2,716	2,816	0	2,816
1979-1997	325,747	0	325,747	1,048,333	0	1,048,333

PLEASANT VALLEY SE - *560775*

ONC Dates: Named - 1957, Last Update in 1981

Counties - LOGAN | Estimated Total Acres - 360

Production	Oil	Condensate	Total Liquids	Assoc. Gas	Natural Gas	Total Gas
1994	0	0	0	0	5,369	5,369
1995	0	0	0	0	1,210	1,210
1996	0	0	0	0	0	0
1997	0	0	0	0	0	0
1979-1997	1,456	2,814	4,270	0	600,664	600,664

PLEASANT VALLEY SOUTH - *560806*

ONC Dates: Named - 1951, Last Update in 1953

Counties - LOGAN | Estimated Total Acres - 520

Production	Oil	Condensate	Total Liquids	Assoc. Gas	Natural Gas	Total Gas
1994	0	0	0	0	0	0
1995	0	0	0	0	0	0
1996	0	0	0	0	0	0
1997	0	0	0	0	0	0
1979-1997	2,515	0	2,515	275,025	54,471	329,496

POCOLA SOUTH - *562093*

ONC Dates: Named - 1966, Last Update in 1990

Counties - LE FLORE | Estimated Total Acres - 5,760

Production	Oil	Condensate	Total Liquids	Assoc. Gas	Natural Gas	Total Gas
1994	0	0	0	0	766,548	766,548
1995	0	0	0	0	658,321	658,321
1996	0	0	0	0	672,399	672,399
1997	0	0	0	0	1,180,680	1,180,680
1979-1997	0	0	0	0	13,095,910	13,095,910

POLLYANNA - *563829*

ONC Dates: Named - 1921, Last Update in 1996

Counties - OKMULGEE, CREEK — Estimated Total Acres - 8,360

Production	Oil	Condensate	Total Liquids	Assoc. Gas	Natural Gas	Total Gas
1994	32,275	0	32,275	34,012	41,646	75,658
1995	27,137	0	27,137	32,097	31,397	63,494
1996	22,596	0	22,596	30,962	23,944	54,906
1997	21,069	0	21,069	26,717	24,803	51,520
1979-1997	963,942	0	963,942	846,531	3,438,224	4,284,755

POLO - *563860*

ONC Dates: Named - 1934, Last Update in 1996

Counties - NOBLE — Estimated Total Acres - 11,320

Production	Oil	Condensate	Total Liquids	Assoc. Gas	Natural Gas	Total Gas
1994	142,159	1,016	143,175	334,308	38,841	373,149
1995	126,259	809	127,068	275,806	36,066	311,872
1996	123,369	868	124,237	236,064	29,674	265,738
1997	127,709	353	128,062	454,186	22,608	476,794
1979-1997	5,377,573	6,201	5,383,774	9,465,845	2,397,016	11,862,861

POLO EAST - *563891*

ONC Dates: Named - 1970, Last Update in 1995

Counties - NOBLE — Estimated Total Acres - 1,320

Production	Oil	Condensate	Total Liquids	Assoc. Gas	Natural Gas	Total Gas
1994	83,274	0	83,274	5,473	0	5,473
1995	85,697	0	85,697	6,486	0	6,486
1996	82,562	0	82,562	9,658	0	9,658
1997	69,303	0	69,303	14,569	0	14,569
1979-1997	1,589,890	0	1,589,890	1,892,469	0	1,892,469

PONCA CITY - *564139*

ONC Dates: Named - 1905, Last Update in 1985

Counties - KAY — Estimated Total Acres - 4,200

Production	Oil	Condensate	Total Liquids	Assoc. Gas	Natural Gas	Total Gas
1994	96,883	0	96,883	44,592	0	44,592
1995	94,328	0	94,328	37,502	0	37,502
1996	105,216	0	105,216	58,306	0	58,306
1997	120,119	0	120,119	116,590	0	116,590
1979-1997	2,991,600	461	2,992,061	740,575	29,630	770,205

PONCA CITY NORTH - *564170*

ONC Dates: Named - 1946, Last Update in 1985

Counties - KAY — Estimated Total Acres - 960

Production	Oil	Condensate	Total Liquids	Assoc. Gas	Natural Gas	Total Gas
1994	0	0	0	0	0	0
1995	0	0	0	0	0	0
1996	0	0	0	0	0	0
1997	0	0	0	0	0	0
1979-1997	0	0	0	0	0	0

PONCA CITY NW - *564201*

ONC Dates: Named - 1968, Last Update in 1985

Counties - KAY — Estimated Total Acres - 240

Production	Oil	Condensate	Total Liquids	Assoc. Gas	Natural Gas	Total Gas
1994	0	0	0	0	0	0
1995	0	0	0	0	0	0
1996	0	0	0	0	0	0
1997	0	0	0	0	0	0
1979-1997	11,217	0	11,217	31,377	81,663	113,040

PONCA CITY SE - *564232*

ONC Dates: Named - 1965, Last Update in 1985

Counties - OSAGE — Estimated Total Acres - 120

Production	Oil	Condensate	Total Liquids	Assoc. Gas	Natural Gas	Total Gas
1994	1,634	0	1,634	0	0	0
1995	1,480	0	1,480	0	0	0
1996	1,306	0	1,306	0	0	0
1997	1,052	0	1,052	0	0	0
1979-1997	55,643	0	55,643	0	0	0

PONCA CITY SOUTH - *564263*

ONC Dates: Named - 1959, Last Update in 1985

Counties - KAY — Estimated Total Acres - 200

Production	Oil	Condensate	Total Liquids	Assoc. Gas	Natural Gas	Total Gas
1994	2,728	132	2,860	7,396	114	7,510
1995	3,580	0	3,580	7,335	0	7,335
1996	3,633	0	3,633	9,453	0	9,453
1997	3,651	0	3,651	9,240	0	9,240
1979-1997	120,276	2,019	122,295	132,587	24,131	156,718

PONCA CITY SW - *564294*

ONC Dates: Named - 1946, Last Update in 1985

Counties - KAY

Estimated Total Acres - 800

Production	Oil	Condensate	Total Liquids	Assoc. Gas	Natural Gas	Total Gas
1994	10,337	0	10,337	0	0	0
1995	9,445	0	9,445	0	0	0
1996	10,090	0	10,090	0	0	0
1997	9,439	0	9,439	0	0	0
1979-1997	278,548	0	278,548	0	0	0

PONCA CITY TOWNSITE - *000233*

ONC Dates: Named - (NA), Last Update in 1985

Counties - KAY

Estimated Total Acres - 560

Production	Oil	Condensate	Total Liquids	Assoc. Gas	Natural Gas	Total Gas
1994	0	0	0	0	0	0
1995	0	0	0	0	0	0
1996	0	0	0	0	0	0
1997	0	0	0	0	0	0
1979-1997	0	0	0	0	0	0

PONCA CITY WEST - *564301*

ONC Dates: Named - 1975, Last Update in 1979

Counties - KAY

Estimated Total Acres - 80

Production	Oil	Condensate	Total Liquids	Assoc. Gas	Natural Gas	Total Gas
1994	799	0	799	19,158	0	19,158
1995	599	0	599	6,135	0	6,135
1996	645	0	645	7,648	0	7,648
1997	331	0	331	7,223	0	7,223
1979-1997	26,651	0	26,651	390,336	0	390,336

POND CREEK NW - *564573*

ONC Dates: Named - 1956, Last Update in 1956

Counties - OSAGE

Estimated Total Acres - 40

Production	Oil	Condensate	Total Liquids	Assoc. Gas	Natural Gas	Total Gas
1994	0	0	0	0	0	0
1995	0	0	0	0	0	0
1996	0	0	0	0	0	0
1997	0	0	0	0	0	0
1979-1997	0	0	0	0	0	0

POND CREEK SOUTH - *009894*

ONC Dates: Named - 1986, Last Update in 1993

Counties - GRANT

Estimated Total Acres - 160

Production	Oil	Condensate	Total Liquids	Assoc. Gas	Natural Gas	Total Gas
1994	2,593	0	2,593	1,006	0	1,006
1995	1,660	0	1,660	0	0	0
1996	2,049	0	2,049	0	0	0
1997	3,028	0	3,028	0	0	0
1979-1997	156,653	0	156,653	631,388	0	631,388

POND CREEK WEST - *012036*

ONC Dates: Named - 1987, Last Update in 1988

Counties - GRANT

Estimated Total Acres - 80

Production	Oil	Condensate	Total Liquids	Assoc. Gas	Natural Gas	Total Gas
1994	452	0	452	0	0	0
1995	0	0	0	0	0	0
1996	0	0	0	0	0	0
1997	0	0	0	0	0	0
1979-1997	25,817	0	25,817	0	0	0

POOLEVILLE EAST - *013157*

ONC Dates: Named - 1989, Last Update in 1989

Counties - CARTER

Estimated Total Acres - 40

Production	Oil	Condensate	Total Liquids	Assoc. Gas	Natural Gas	Total Gas
1994	0	0	0	0	0	0
1995	0	0	0	0	0	0
1996	0	0	0	0	0	0
1997	0	0	0	0	0	0
1979-1997	108	0	108	0	0	0

POOR FARM - *565596*

ONC Dates: Named - 1920, Last Update in 1947

Counties - CREEK

Estimated Total Acres - 600

Production	Oil	Condensate	Total Liquids	Assoc. Gas	Natural Gas	Total Gas
1994	7,217	0	7,217	2,924	0	2,924
1995	6,893	0	6,893	541	0	541
1996	5,201	0	5,201	0	0	0
1997	4,473	0	4,473	0	0	0
1979-1997	182,556	0	182,556	14,830	37,795	52,625

POOR FARM DISTRICT WEST - *565627*

ONC Dates: Named - 1946, Last Update in 1946

Counties - CREEK | Estimated Total Acres - 160

Production	Oil	Condensate	Total Liquids	Assoc. Gas	Natural Gas	Total Gas
1994	0	0	0	0	0	0
1995	0	0	0	0	0	0
1996	0	0	0	0	0	0
1997	0	0	0	0	0	0
1979-1997	179	0	179	4,431	20,628	25,059

POOR FARM SE - *565658*

ONC Dates: Named - 1942, Last Update in 1951

Counties - CREEK | Estimated Total Acres - 80

Production	Oil	Condensate	Total Liquids	Assoc. Gas	Natural Gas	Total Gas
1994	2,094	0	2,094	0	0	0
1995	644	0	644	0	0	0
1996	1,032	0	1,032	0	0	0
1997	460	0	460	0	0	0
1979-1997	19,579	0	19,579	4,585	0	4,585

PORTER DISTRICT - *566712*

ONC Dates: Named - 1949, Last Update in 1949

Counties - WAGONER | Estimated Total Acres - 520

Production	Oil	Condensate	Total Liquids	Assoc. Gas	Natural Gas	Total Gas
1994	0	0	0	0	0	0
1995	0	0	0	0	0	0
1996	0	0	0	0	0	0
1997	0	0	0	0	0	0
1979-1997	0	0	0	0	41,163	41,163

PORTER DISTRICT SE - *566743*

ONC Dates: Named - 1949, Last Update in 1958

Counties - WAGONER | Estimated Total Acres - 400

Production	Oil	Condensate	Total Liquids	Assoc. Gas	Natural Gas	Total Gas
1994	0	0	0	0	3,291	3,291
1995	0	0	0	0	0	0
1996	0	0	0	0	0	0
1997	0	0	0	0	0	0
1979-1997	5,600	0	5,600	0	11,450	11,450

PORUM - *567205*

ONC Dates: Named - 1977, Last Update in 1977

Counties - MUSKOGEE | Estimated Total Acres - 160

Production	Oil	Condensate	Total Liquids	Assoc. Gas	Natural Gas	Total Gas
1994	0	0	0	0	0	0
1995	0	0	0	0	0	0
1996	0	0	0	0	0	0
1997	0	0	0	0	0	0
1979-1997	0	0	0	0	124,807	124,807

PORUM EAST - *567208*

ONC Dates: Named - 1962, Last Update in 1962

Counties - MUSKOGEE | Estimated Total Acres - 160

Production	Oil	Condensate	Total Liquids	Assoc. Gas	Natural Gas	Total Gas
1994	0	0	0	0	0	0
1995	0	0	0	0	0	0
1996	0	0	0	0	0	0
1997	0	0	0	0	254	254
1979-1997	0	0	0	0	36,496	36,496

PORUM NORTH - *567239*

ONC Dates: Named - 1957, Last Update in 1957

Counties - MUSKOGEE | Estimated Total Acres - 40

Production	Oil	Condensate	Total Liquids	Assoc. Gas	Natural Gas	Total Gas
1994	0	0	0	0	0	0
1995	0	0	0	0	0	0
1996	0	0	0	0	55,300	55,300
1997	0	0	0	0	165,532	165,532
1979-1997	0	0	0	0	247,987	247,987

PORUM NW - *013730*

ONC Dates: Named - 1991, Last Update in 1991

Counties - MUSKOGEE | Estimated Total Acres - 320

Production	Oil	Condensate	Total Liquids	Assoc. Gas	Natural Gas	Total Gas
1994	0	0	0	0	0	0
1995	0	0	0	0	0	0
1996	0	0	0	0	0	0
1997	0	0	0	0	0	0
1979-1997	0	0	0	0	96	96

PORUM SOUTH - *567245*

ONC Dates: Named - 1978, Last Update in 1978

Counties - MUSKOGEE

Estimated Total Acres - 320

Production	Oil	Condensate	Total Liquids	Assoc. Gas	Natural Gas	Total Gas
1994	0	0	0	0	0	0
1995	0	0	0	0	0	0
1996	0	0	0	0	0	0
1997	0	0	0	0	0	0
1979-1997	0	0	0	0	17,369	17,369

POSTLE - *567983*

ONC Dates: Named - 1961, Last Update in 1994

Counties - TEXAS

Estimated Total Acres - 25,880

Production	Oil	Condensate	Total Liquids	Assoc. Gas	Natural Gas	Total Gas
1994	927,326	111	927,437	372,700	195,244	567,944
1995	837,482	194	837,676	315,173	186,329	501,502
1996	855,509	657	856,166	170,172	278,497	448,669
1997	1,686,273	25	1,686,298	292,045	160,574	452,619
1979-1997	27,959,656	15,672	27,975,328	15,512,799	4,100,793	19,613,592

POTAPO CREEK - *568076*

ONC Dates: Named - 1932, Last Update in 1956

Counties - ATOKA

Estimated Total Acres - 240

Production	Oil	Condensate	Total Liquids	Assoc. Gas	Natural Gas	Total Gas
1994	0	0	0	0	0	0
1995	0	0	0	0	0	0
1996	0	0	0	0	0	0
1997	0	0	0	0	0	0
1979-1997	0	0	0	0	0	0

POTATO HILLS - *568138*

ONC Dates: Named - 1960, Last Update in 1960

Counties - LATIMER

Estimated Total Acres - 160

Production	Oil	Condensate	Total Liquids	Assoc. Gas	Natural Gas	Total Gas
1994	0	0	0	0	0	0
1995	0	0	0	0	0	0
1996	0	0	0	0	0	0
1997	0	0	0	0	0	0
1979-1997	0	0	0	0	181,959	181,959

POTEAU SE - *568212*

ONC Dates: Named - 1975, Last Update in 1976

Counties - LE FLORE

Estimated Total Acres - 160

Production	Oil	Condensate	Total Liquids	Assoc. Gas	Natural Gas	Total Gas
1994	0	0	0	0	16,974	16,974
1995	0	0	0	0	16,598	16,598
1996	0	0	0	0	14,921	14,921
1997	0	0	0	0	12,185	12,185
1979-1997	0	0	0	0	119,449	119,449

POTEAU-GILMORE - *568200*

ONC Dates: Named - 1910, Last Update in 1954

Counties - LE FLORE

Estimated Total Acres - 2,480

Production	Oil	Condensate	Total Liquids	Assoc. Gas	Natural Gas	Total Gas
1994	0	0	0	0	70,826	70,826
1995	0	0	0	0	56,236	56,236
1996	0	0	0	0	61,904	61,904
1997	0	0	0	0	35,883	35,883
1979-1997	0	0	0	0	1,392,776	1,392,776

POWELL SOUTH - *569440*

ONC Dates: Named - 1958, Last Update in 1986

Counties - MARSHALL

Estimated Total Acres - 1,200

Production	Oil	Condensate	Total Liquids	Assoc. Gas	Natural Gas	Total Gas
1994	5,414	4,765	10,179	21,757	595,787	617,544
1995	5,906	5,248	11,154	19,887	553,709	573,596
1996	7,345	3,613	10,958	19,195	546,663	565,858
1997	4,787	5,040	9,827	2,680	708,357	711,037
1979-1997	220,407	281,510	501,917	601,688	19,076,118	19,677,806

PRAGUE - *569952*

ONC Dates: Named - 1940, Last Update in 1995

Counties - LINCOLN, POTTAWATOMIE

Estimated Total Acres - 600

Production	Oil	Condensate	Total Liquids	Assoc. Gas	Natural Gas	Total Gas
1994	3,434	0	3,434	0	0	0
1995	2,748	0	2,748	0	0	0
1996	3,079	0	3,079	0	0	0
1997	2,170	0	2,170	0	0	0
1979-1997	104,318	0	104,318	0	0	0

PRAGUE EAST - *569983* ONC Dates: Named - 1950, Last Update in 1995

Counties - LINCOLN Estimated Total Acres - 240

Production	Oil	Condensate	Total Liquids	Assoc. Gas	Natural Gas	Total Gas
1994	119	0	119	0	0	0
1995	0	0	0	0	0	0
1996	0	0	0	0	0	0
1997	0	0	0	0	0	0
1979-1997	49,455	0	49,455	22,526	57,627	80,153

PRAGUE NE - *570014* ONC Dates: Named - 1959, Last Update in 1995

Counties - LINCOLN Estimated Total Acres - 160

Production	Oil	Condensate	Total Liquids	Assoc. Gas	Natural Gas	Total Gas
1994	318	0	318	0	0	0
1995	355	0	355	0	0	0
1996	339	0	339	0	0	0
1997	349	0	349	0	0	0
1979-1997	19,357	0	19,357	0	18,879	18,879

PRAGUE NORTH - *009046* ONC Dates: Named - 1984, Last Update in 1985

Counties - LINCOLN Estimated Total Acres - 40

Production	Oil	Condensate	Total Liquids	Assoc. Gas	Natural Gas	Total Gas
1994	1,454	0	1,454	0	0	0
1995	1,092	0	1,092	0	0	0
1996	716	0	716	0	0	0
1997	360	0	360	0	0	0
1979-1997	19,121	0	19,121	0	0	0

PRAGUE SOUTH - *570045* ONC Dates: Named - 1959, Last Update in 1995

Counties - POTTAWATOMIE Estimated Total Acres - 640

Production	Oil	Condensate	Total Liquids	Assoc. Gas	Natural Gas	Total Gas
1994	0	0	0	0	0	0
1995	0	0	0	0	0	0
1996	0	0	0	0	0	0
1997	0	0	0	0	0	0
1979-1997	0	0	0	0	0	0

PRAGUE SW - *013916* ONC Dates: Named - 1991, Last Update in 1991

Counties - LINCOLN Estimated Total Acres - 40

Production	Oil	Condensate	Total Liquids	Assoc. Gas	Natural Gas	Total Gas
1994	507	0	507	0	0	0
1995	535	0	535	0	0	0
1996	515	0	515	0	0	0
1997	352	0	352	0	0	0
1979-1997	5,118	0	5,118	0	0	0

PRAGUE WEST - *570076* ONC Dates: Named - 1948, Last Update in 1954

Counties - LINCOLN Estimated Total Acres - 320

Production	Oil	Condensate	Total Liquids	Assoc. Gas	Natural Gas	Total Gas
1994	0	0	0	0	0	0
1995	0	0	0	0	0	0
1996	0	0	0	0	0	0
1997	0	0	0	0	0	0
1979-1997	0	0	0	0	0	0

PRAIRIE BELL EAST - *570169* ONC Dates: Named - 1947, Last Update in 1995

Counties - OKLAHOMA Estimated Total Acres - 320

Production	Oil	Condensate	Total Liquids	Assoc. Gas	Natural Gas	Total Gas
1994	0	0	0	0	0	0
1995	0	0	0	0	0	0
1996	0	0	0	0	0	0
1997	0	0	0	0	0	0
1979-1997	0	394	394	0	154,722	154,722

PRAIRIE BELL NORTH - *570200* ONC Dates: Named - 1963, Last Update in 1991

Counties - LOGAN Estimated Total Acres - 840

Production	Oil	Condensate	Total Liquids	Assoc. Gas	Natural Gas	Total Gas
1994	6,178	0	6,178	50,187	19,443	69,630
1995	12,412	0	12,412	33,959	18,466	52,425
1996	11,999	136	12,135	20,180	19,017	39,197
1997	8,436	0	8,436	18,492	14,880	33,372
1979-1997	277,273	358	277,631	2,349,248	181,426	2,530,674

PRAIRIE BELL NW - *570231*

ONC Dates: Named - 1959, Last Update in 1994

Counties - OKLAHOMA, LOGAN — Estimated Total Acres - 1,640

Production	Oil	Condensate	Total Liquids	Assoc. Gas	Natural Gas	Total Gas
1994	23,783	667	24,450	217,331	128,738	346,069
1995	19,195	769	19,964	115,999	66,178	182,177
1996	19,347	668	20,015	97,595	59,993	157,588
1997	14,771	340	15,111	85,636	38,570	124,206
1979-1997	834,536	17,033	851,569	4,101,235	3,187,605	7,288,840

PRAIRIE CENTER NE - *570355*

ONC Dates: Named - 1956, Last Update in 1979

Counties - GRANT — Estimated Total Acres - 160

Production	Oil	Condensate	Total Liquids	Assoc. Gas	Natural Gas	Total Gas
1994	354	0	354	0	9,151	9,151
1995	119	0	119	0	0	0
1996	342	0	342	0	0	0
1997	329	0	329	0	0	0
1979-1997	6,468	0	6,468	0	355,888	355,888

PRAIRIE CENTER NORTH - *001884*

ONC Dates: Named - 1981, Last Update in 1981

Counties - PAWNEE — Estimated Total Acres - 40

Production	Oil	Condensate	Total Liquids	Assoc. Gas	Natural Gas	Total Gas
1994	0	0	0	0	0	0
1995	0	0	0	0	0	0
1996	0	0	0	0	0	0
1997	0	0	0	0	0	0
1979-1997	5,714	0	5,714	0	0	0

PRAIRIE CENTER SE - *570386*

ONC Dates: Named - 1960, Last Update in 1960

Counties - GARFIELD — Estimated Total Acres - 40

Production	Oil	Condensate	Total Liquids	Assoc. Gas	Natural Gas	Total Gas
1994	0	0	0	0	0	0
1995	0	0	0	0	0	0
1996	0	0	0	0	0	0
1997	0	0	0	0	0	0
1979-1997	0	0	0	351	0	351

PRAIRIE GEM - *570603*

ONC Dates: Named - 1959, Last Update in 1995

Counties - LINCOLN — Estimated Total Acres - 680

Production	Oil	Condensate	Total Liquids	Assoc. Gas	Natural Gas	Total Gas
1994	4,029	0	4,029	0	0	0
1995	3,440	0	3,440	0	0	0
1996	3,540	0	3,540	0	0	0
1997	3,642	0	3,642	0	0	0
1979-1997	134,122	489	134,611	285,145	136,547	421,692

PRAIRIE GEM SE - *570628*

ONC Dates: Named - 1981, Last Update in 1981

Counties - LINCOLN — Estimated Total Acres - 40

Production	Oil	Condensate	Total Liquids	Assoc. Gas	Natural Gas	Total Gas
1994	0	0	0	0	0	0
1995	0	0	0	0	0	0
1996	0	0	0	0	0	0
1997	0	0	0	0	0	0
1979-1997	378	0	378	0	0	0

PRAIRIE GEM SW - *570634*

ONC Dates: Named - 1962, Last Update in 1995

Counties - LINCOLN — Estimated Total Acres - 2,360

Production	Oil	Condensate	Total Liquids	Assoc. Gas	Natural Gas	Total Gas
1994	26,655	1,098	27,753	11,518	0	11,518
1995	67,539	175	67,714	17,249	0	17,249
1996	77,861	0	77,861	15,934	0	15,934
1997	158,759	0	158,759	3,315	0	3,315
1979-1997	1,819,811	24,020	1,843,831	4,558,840	1,028,655	5,587,495

PRAIRIE HOME SE - *010838*

ONC Dates: Named - 1986, Last Update in 1986

Counties - GRANT — Estimated Total Acres - 80

Production	Oil	Condensate	Total Liquids	Assoc. Gas	Natural Gas	Total Gas
1994	1,741	0	1,741	8,232	0	8,232
1995	1,372	0	1,372	8,267	0	8,267
1996	1,587	0	1,587	7,070	0	7,070
1997	1,122	0	1,122	5,226	0	5,226
1979-1997	31,270	0	31,270	30,137	0	30,137

PRAIRIE HOME SOUTH - *570820*

ONC Dates: Named - 1952, Last Update in 1979

Counties - GRANT — Estimated Total Acres - 160

Production	Oil	Condensate	Total Liquids	Assoc. Gas	Natural Gas	Total Gas
1994	0	0	0	0	0	0
1995	0	0	0	0	0	0
1996	0	0	0	0	0	0
1997	0	0	0	0	0	0
1979-1997	0	0	0	0	0	0

PRAIRIE SPRINGS NW - *570999*

ONC Dates: Named - 1979, Last Update in 1981

Counties - OSAGE — Estimated Total Acres - 240

Production	Oil	Condensate	Total Liquids	Assoc. Gas	Natural Gas	Total Gas
1994	278	0	278	0	0	0
1995	0	0	0	0	0	0
1996	0	0	0	0	0	0
1997	0	0	0	0	0	0
1979-1997	46,215	0	46,215	0	0	0

PRAIRIE SPRINGS SW - *571037*

ONC Dates: Named - 1958, Last Update in 1960

Counties - OSAGE — Estimated Total Acres - 640

Production	Oil	Condensate	Total Liquids	Assoc. Gas	Natural Gas	Total Gas
1994	3,293	0	3,293	0	0	0
1995	3,742	0	3,742	0	0	0
1996	3,024	0	3,024	0	0	0
1997	2,392	0	2,392	0	0	0
1979-1997	141,404	0	141,404	0	0	0

PRAIRIE SPRINGS WEST - *571044*

ONC Dates: Named - 1978, Last Update in 1981

Counties - OSAGE — Estimated Total Acres - 680

Production	Oil	Condensate	Total Liquids	Assoc. Gas	Natural Gas	Total Gas
1994	0	0	0	0	0	0
1995	0	0	0	0	0	0
1996	0	0	0	0	0	0
1997	0	0	0	0	0	0
1979-1997	24,595	0	24,595	0	0	0

PRAIRIE VIEW - *571130*

ONC Dates: Named - 1949, Last Update in 1984

Counties - PAYNE — Estimated Total Acres - 480

Production	Oil	Condensate	Total Liquids	Assoc. Gas	Natural Gas	Total Gas
1994	2,444	0	2,444	2,132	0	2,132
1995	3,172	0	3,172	1,027	0	1,027
1996	7,430	0	7,430	0	0	0
1997	5,900	0	5,900	0	0	0
1979-1997	101,583	0	101,583	112,552	39,302	151,854

PRAIRIE VIEW EAST - *571134*

ONC Dates: Named - 1979, Last Update in 1984

Counties - PAYNE — Estimated Total Acres - 840

Production	Oil	Condensate	Total Liquids	Assoc. Gas	Natural Gas	Total Gas
1994	2,592	0	2,592	4,942	0	4,942
1995	2,677	0	2,677	3,634	0	3,634
1996	2,272	0	2,272	2,228	0	2,228
1997	1,219	0	1,219	1,426	0	1,426
1979-1997	435,758	0	435,758	1,468,255	0	1,468,255

PRAIRIE VIEW NE - *571138*

ONC Dates: Named - 1981, Last Update in 1984

Counties - PAYNE — Estimated Total Acres - 120

Production	Oil	Condensate	Total Liquids	Assoc. Gas	Natural Gas	Total Gas
1994	0	0	0	0	0	0
1995	0	0	0	0	0	0
1996	0	0	0	0	0	0
1997	0	0	0	0	0	0
1979-1997	2,936	0	2,936	2,654	0	2,654

PRAIRIE VIEW SE - *571161*

ONC Dates: Named - 1967, Last Update in 1984

Counties - PAYNE — Estimated Total Acres - 760

Production	Oil	Condensate	Total Liquids	Assoc. Gas	Natural Gas	Total Gas
1994	19,225	0	19,225	7,867	0	7,867
1995	15,766	0	15,766	3,539	0	3,539
1996	24,734	0	24,734	0	0	0
1997	35,392	0	35,392	0	0	0
1979-1997	222,206	0	222,206	181,829	33,023	214,852

PRAIRIE VIEW SOUTH - *009895*

ONC Dates: Named - 1985, Last Update in 1986

Counties - PAYNE

Estimated Total Acres - 40

Production	Oil	Condensate	Total Liquids	Assoc. Gas	Natural Gas	Total Gas
1994	0	0	0	0	0	0
1995	0	0	0	0	0	0
1996	0	0	0	0	0	0
1997	0	0	0	0	0	0
1979-1997	0	0	0	0	0	0

PRAIRIE VIEW SW - *001886*

ONC Dates: Named - 1982, Last Update in 1982

Counties - PAYNE

Estimated Total Acres - 40

Production	Oil	Condensate	Total Liquids	Assoc. Gas	Natural Gas	Total Gas
1994	0	0	0	0	0	0
1995	0	0	0	0	0	0
1996	0	0	0	0	0	0
1997	0	0	0	0	0	0
1979-1997	634	0	634	0	0	0

PRAIRIE VIEW WEST - *571192*

ONC Dates: Named - 1968, Last Update in 1989

Counties - LOGAN, PAYNE

Estimated Total Acres - 400

Production	Oil	Condensate	Total Liquids	Assoc. Gas	Natural Gas	Total Gas
1994	0	0	0	1,476	0	1,476
1995	0	0	0	562	0	562
1996	0	0	0	0	0	0
1997	0	0	0	0	0	0
1979-1997	18,908	0	18,908	149,818	0	149,818

PRAIRIEDALE - *571223*

ONC Dates: Named - 1954, Last Update in 1959

Counties - STEPHENS

Estimated Total Acres - 800

Production	Oil	Condensate	Total Liquids	Assoc. Gas	Natural Gas	Total Gas
1994	46,826	0	46,826	0	0	0
1995	55,994	0	55,994	0	0	0
1996	48,533	0	48,533	0	0	0
1997	39,911	0	39,911	0	0	0
1979-1997	1,023,344	0	1,023,344	0	0	0

PRUE - *573920*

ONC Dates: Named - 1920, Last Update in 1953

Counties - OSAGE

Estimated Total Acres - 1,200

Production	Oil	Condensate	Total Liquids	Assoc. Gas	Natural Gas	Total Gas
1994	4,251	0	4,251	2,056	12,620	14,676
1995	5,320	0	5,320	1,139	180,467	181,606
1996	6,069	0	6,069	2,156	160,807	162,963
1997	11,745	0	11,745	3,186	82,541	85,727
1979-1997	88,823	0	88,823	48,599	594,852	643,451

PURCELL - *575199*

ONC Dates: Named - 1972, Last Update in 1998

Counties - MCCLAIN

Estimated Total Acres - 280

Production	Oil	Condensate	Total Liquids	Assoc. Gas	Natural Gas	Total Gas
1994	1,066	0	1,066	0	0	0
1995	1,071	0	1,071	0	0	0
1996	1,243	0	1,243	0	0	0
1997	1,074	0	1,074	0	0	0
1979-1997	49,119	0	49,119	0	0	0

PURCELL NORTH - *575230*

ONC Dates: Named - 1957, Last Update in 1998

Counties - MCCLAIN

Estimated Total Acres - 200

Production	Oil	Condensate	Total Liquids	Assoc. Gas	Natural Gas	Total Gas
1994	1,497	0	1,497	0	0	0
1995	952	0	952	0	0	0
1996	1,275	0	1,275	0	0	0
1997	954	0	954	0	0	0
1979-1997	108,557	0	108,557	0	0	0

PURCELL SOUTH - *575238*

ONC Dates: Named - 1980, Last Update in 1980

Counties - MCCLAIN

Estimated Total Acres - 80

Production	Oil	Condensate	Total Liquids	Assoc. Gas	Natural Gas	Total Gas
1994	0	0	0	0	0	0
1995	0	0	0	0	0	0
1996	0	0	0	0	0	0
1997	0	0	0	0	0	0
1979-1997	541	0	541	0	0	0

Production by Field

PURCELL TOWNSITE - *XX0212*

ONC Dates: Named - 1998, Last Update in 1998

Counties - MCCLAIN | Estimated Total Acres - 80

Production	Oil	Condensate	Total Liquids	Assoc. Gas	Natural Gas	Total Gas
1994	0	0	0	0	0	0
1995	0	0	0	0	0	0
1996	0	0	0	0	0	0
1997	1,599	0	1,599	0	0	0
1979-1997	1,599	0	1,599	0	0	0

PURCELL WEST - *575245*

ONC Dates: Named - 1982, Last Update in 1982

Counties - MCCLAIN | Estimated Total Acres - 80

Production	Oil	Condensate	Total Liquids	Assoc. Gas	Natural Gas	Total Gas
1994	0	0	0	0	0	0
1995	0	0	0	0	0	0
1996	0	0	0	0	0	0
1997	0	0	0	0	0	0
1979-1997	26,094	0	26,094	0	0	0

PURDY SOUTH - *575416*

ONC Dates: Named - 1954, Last Update in 1959

Counties - GARVIN | Estimated Total Acres - 520

Production	Oil	Condensate	Total Liquids	Assoc. Gas	Natural Gas	Total Gas
1994	0	235	235	0	183,272	183,272
1995	0	121	121	0	169,313	169,313
1996	0	82	82	0	161,756	161,756
1997	0	187	187	0	150,270	150,270
1979-1997	953	2,344	3,297	157,530	3,165,027	3,322,557

PURDY WEST - *575447*

ONC Dates: Named - 1955, Last Update in 1959

Counties - GARVIN | Estimated Total Acres - 80

Production	Oil	Condensate	Total Liquids	Assoc. Gas	Natural Gas	Total Gas
1994	0	0	0	0	48,983	48,983
1995	0	0	0	0	43,113	43,113
1996	0	0	0	0	44,638	44,638
1997	0	0	0	0	42,975	42,975
1979-1997	0	7,369	7,369	0	1,159,433	1,159,433

PUTNAM - *575633*

ONC Dates: Named - 1958, Last Update in 1990

Counties - CUSTER, DEWEY, ROGER MILLS | Estimated Total Acres - 170,560

Production	Oil	Condensate	Total Liquids	Assoc. Gas	Natural Gas	Total Gas
1994	209,778	184,028	393,806	8,410,992	25,190,172	33,601,164
1995	210,815	152,685	363,500	6,079,475	23,927,015	30,006,490
1996	186,321	142,806	329,127	3,709,850	25,158,167	28,868,017
1997	152,768	139,911	292,679	3,597,581	24,373,238	27,970,819
1979-1997	9,601,873	4,550,528	14,152,401	151,988,411	633,738,848	785,727,259

PYRAMID CORNERS SW - *576432*

ONC Dates: Named - 1972, Last Update in 1972

Counties - CRAIG | Estimated Total Acres - 40

Production	Oil	Condensate	Total Liquids	Assoc. Gas	Natural Gas	Total Gas
1994	0	0	0	0	0	0
1995	0	0	0	0	0	0
1996	0	0	0	0	0	0
1997	0	0	0	0	0	0
1979-1997	0	0	0	0	0	0

QUAPAW - *578988*

ONC Dates: Named - 1914, Last Update in 1941

Counties - OSAGE | Estimated Total Acres - 9,600

Production	Oil	Condensate	Total Liquids	Assoc. Gas	Natural Gas	Total Gas
1994	49,061	0	49,061	25,874	0	25,874
1995	47,753	0	47,753	23,620	0	23,620
1996	47,629	0	47,629	24,405	0	24,405
1997	40,689	0	40,689	23,682	2,212	25,894
1979-1997	1,471,464	0	1,471,464	1,158,962	1,212,690	2,371,652

QUAY NORTH - *579174*

ONC Dates: Named - 1955, Last Update in 1996

Counties - PAWNEE | Estimated Total Acres - 880

Production	Oil	Condensate	Total Liquids	Assoc. Gas	Natural Gas	Total Gas
1994	8,371	0	8,371	20,364	0	20,364
1995	7,766	0	7,766	14,993	0	14,993
1996	7,747	0	7,747	10,369	0	10,369
1997	7,763	0	7,763	11,990	0	11,990
1979-1997	228,975	0	228,975	614,416	40,248	654,664

QUINLAN EAST - *010160*

ONC Dates: Named - 1983, Last Update in 1986

Counties - WOODWARD

Estimated Total Acres - 160

Production	Oil	Condensate	Total Liquids	Assoc. Gas	Natural Gas	Total Gas
1994	0	0	0	0	0	0
1995	0	0	0	0	0	0
1996	0	0	0	0	0	0
1997	0	0	0	0	0	0
1979-1997	0	214	214	0	43,846	43,846

QUINLAN NE - *580001*

ONC Dates: Named - 1976, Last Update in 1986

Counties - WOODWARD

Estimated Total Acres - 4,480

Production	Oil	Condensate	Total Liquids	Assoc. Gas	Natural Gas	Total Gas
1994	189	186	375	0	262,755	262,755
1995	0	159	159	0	330,950	330,950
1996	0	0	0	0	302,153	302,153
1997	94	639	733	0	306,460	306,460
1979-1997	3,942	4,863	8,805	0	4,095,446	4,095,446

QUINTON DISTRICT - *580321*

ONC Dates: Named - 1915, Last Update in 1990

Counties - HASKELL, PITTSBURG

Estimated Total Acres - 12,480

Production	Oil	Condensate	Total Liquids	Assoc. Gas	Natural Gas	Total Gas
1994	0	0	0	0	2,078,966	2,078,966
1995	0	0	0	0	1,984,305	1,984,305
1996	0	0	0	0	1,881,347	1,881,347
1997	0	0	0	0	1,770,020	1,770,020
1979-1997	0	0	0	0	47,884,088	47,884,088

RABBIT CREEK WEST - *582251*

ONC Dates: Named - 1949, Last Update in 1949

Counties - COTTON

Estimated Total Acres - 80

Production	Oil	Condensate	Total Liquids	Assoc. Gas	Natural Gas	Total Gas
1994	340	0	340	0	0	0
1995	109	0	109	0	0	0
1996	0	0	0	0	0	0
1997	0	0	0	0	0	0
1979-1997	13,027	0	13,027	0	0	0

RAIFORD NORTH - *583325*

ONC Dates: Named - 1973, Last Update in 1997

Counties - MCINTOSH

Estimated Total Acres - 1,920

Production	Oil	Condensate	Total Liquids	Assoc. Gas	Natural Gas	Total Gas
1994	0	0	0	0	84,812	84,812
1995	0	0	0	0	74,911	74,911
1996	0	0	0	0	40,106	40,106
1997	0	0	0	0	83,536	83,536
1979-1997	0	0	0	0	1,492,985	1,492,985

RAIFORD SE - *583337*

ONC Dates: Named - 1956, Last Update in 1991

Counties - MCINTOSH

Estimated Total Acres - 2,400

Production	Oil	Condensate	Total Liquids	Assoc. Gas	Natural Gas	Total Gas
1994	0	0	0	0	121,680	121,680
1995	0	0	0	0	156,046	156,046
1996	0	0	0	0	57,166	57,166
1997	0	0	0	0	67,480	67,480
1979-1997	0	0	0	0	2,306,728	2,306,728

RAIFORD WEST - *583368*

ONC Dates: Named - 1965, Last Update in 1965

Counties - MCINTOSH

Estimated Total Acres - 320

Production	Oil	Condensate	Total Liquids	Assoc. Gas	Natural Gas	Total Gas
1994	0	0	0	0	0	0
1995	0	0	0	0	0	0
1996	0	0	0	0	0	0
1997	0	0	0	0	0	0
1979-1997	0	0	0	0	0	0

RAINEY MOUNTAIN - *583802*

ONC Dates: Named - 1957, Last Update in 1979

Counties - KIOWA

Estimated Total Acres - 120

Production	Oil	Condensate	Total Liquids	Assoc. Gas	Natural Gas	Total Gas
1994	0	0	0	0	0	0
1995	0	0	0	0	0	0
1996	0	0	0	0	0	0
1997	0	0	0	0	0	0
1979-1997	0	0	0	0	0	0

RAINEY NE - *002637*

ONC Dates: Named - 1982, Last Update in 1990

Counties - WASHITA

Estimated Total Acres - 1,280

Production	Oil	Condensate	Total Liquids	Assoc. Gas	Natural Gas	Total Gas
1994	0	0	0	0	0	0
1995	0	0	0	0	0	0
1996	0	0	0	0	0	0
1997	0	0	0	0	0	0
1979-1997	10,669	18,282	28,951	0	806,609	806,609

RAINEY NORTH - *014509*

ONC Dates: Named - 1992, Last Update in 1992

Counties - WASHITA

Estimated Total Acres - 640

Production	Oil	Condensate	Total Liquids	Assoc. Gas	Natural Gas	Total Gas
1994	0	0	0	0	0	0
1995	0	0	0	0	0	0
1996	0	0	0	0	0	0
1997	0	0	0	0	0	0
1979-1997	0	0	0	0	0	0

RAINEY SOUTH - *583864*

ONC Dates: Named - 1954, Last Update in 1979

Counties - WASHITA, KIOWA

Estimated Total Acres - 3,840

Production	Oil	Condensate	Total Liquids	Assoc. Gas	Natural Gas	Total Gas
1994	0	808	808	0	305,515	305,515
1995	0	675	675	0	312,320	312,320
1996	0	529	529	0	516,770	516,770
1997	0	712	712	0	742,334	742,334
1979-1997	3,180	13,537	16,717	0	10,047,001	10,047,001

RAINOLA DISTRICT - *583957*

ONC Dates: Named - 1947, Last Update in 1947

Counties - STEPHENS

Estimated Total Acres - 800

Production	Oil	Condensate	Total Liquids	Assoc. Gas	Natural Gas	Total Gas
1994	4,154	0	4,154	0	0	0
1995	4,090	0	4,090	0	0	0
1996	3,482	0	3,482	0	0	0
1997	3,411	0	3,411	0	0	0
1979-1997	123,842	0	123,842	0	0	0

RALSTON DISTRICT - *584546*

ONC Dates: Named - 1945, Last Update in 1996

Counties - PAWNEE

Estimated Total Acres - 640

Production	Oil	Condensate	Total Liquids	Assoc. Gas	Natural Gas	Total Gas
1994	7,078	0	7,078	1,733	2,146	3,879
1995	3,581	0	3,581	2,555	2,285	4,840
1996	1,160	0	1,160	0	0	0
1997	820	0	820	0	0	0
1979-1997	188,081	0	188,081	90,283	256,066	346,349

RALSTON NE - *584608*

ONC Dates: Named - 1956, Last Update in 1956

Counties - OSAGE

Estimated Total Acres - 40

Production	Oil	Condensate	Total Liquids	Assoc. Gas	Natural Gas	Total Gas
1994	0	0	0	0	0	0
1995	0	0	0	0	0	0
1996	0	0	0	0	0	0
1997	0	0	0	0	0	0
1979-1997	0	0	0	0	0	0

RALSTON NORTH - *584624*

ONC Dates: Named - 1976, Last Update in 1976

Counties - PAWNEE

Estimated Total Acres - 40

Production	Oil	Condensate	Total Liquids	Assoc. Gas	Natural Gas	Total Gas
1994	172	0	172	0	0	0
1995	344	0	344	0	0	0
1996	321	0	321	0	0	0
1997	160	0	160	0	0	0
1979-1997	12,388	0	12,388	0	0	0

RALSTON NW - *584639*

ONC Dates: Named - 1956, Last Update in 1957

Counties - PAWNEE

Estimated Total Acres - 40

Production	Oil	Condensate	Total Liquids	Assoc. Gas	Natural Gas	Total Gas
1994	0	0	0	0	0	0
1995	0	0	0	0	0	0
1996	0	0	0	0	0	0
1997	0	0	0	0	0	0
1979-1997	0	0	0	0	0	0

RAMBO - *584732* ONC Dates: Named - 1976, Last Update in 1996

Counties - PAWNEE Estimated Total Acres - 40

Production	Oil	Condensate	Total Liquids	Assoc. Gas	Natural Gas	Total Gas
1994	0	0	0	0	0	0
1995	0	0	0	0	0	0
1996	0	0	0	0	0	0
1997	0	0	0	0	0	0
1979-1997	0	0	0	0	0	0

RAMBO NE - *012834* ONC Dates: Named - 1988, Last Update in 1996

Counties - PAWNEE Estimated Total Acres - 160

Production	Oil	Condensate	Total Liquids	Assoc. Gas	Natural Gas	Total Gas
1994	0	0	0	0	8,167	8,167
1995	0	0	0	0	7,063	7,063
1996	0	0	0	2,794	1,218	4,012
1997	0	0	0	446	3,745	4,191
1979-1997	0	0	0	3,240	137,024	140,264

RAMONA - *584980* ONC Dates: Named - 1911, Last Update in 1941

Counties - OSAGE, WASHINGTON Estimated Total Acres - 3,680

Production	Oil	Condensate	Total Liquids	Assoc. Gas	Natural Gas	Total Gas
1994	4,904	0	4,904	0	0	0
1995	3,084	0	3,084	0	0	0
1996	2,929	0	2,929	0	0	0
1997	2,363	0	2,363	0	4,141	4,141
1979-1997	436,570	0	436,570	0	4,141	4,141

RAMSEY - *585135* ONC Dates: Named - 1938, Last Update in 1996

Counties - PAYNE Estimated Total Acres - 1,040

Production	Oil	Condensate	Total Liquids	Assoc. Gas	Natural Gas	Total Gas
1994	27,258	0	27,258	133,216	585	133,801
1995	21,582	0	21,582	67,590	0	67,590
1996	15,862	0	15,862	6,023	0	6,023
1997	10,387	0	10,387	12,690	0	12,690
1979-1997	682,032	0	682,032	378,093	84,908	463,001

RAMSEY NE - *585259* ONC Dates: Named - 1949, Last Update in 1995

Counties - PAYNE Estimated Total Acres - 520

Production	Oil	Condensate	Total Liquids	Assoc. Gas	Natural Gas	Total Gas
1994	3,785	0	3,785	9,400	0	9,400
1995	4,157	0	4,157	19,572	0	19,572
1996	5,517	0	5,517	17,376	0	17,376
1997	4,542	0	4,542	18,958	0	18,958
1979-1997	137,507	0	137,507	288,787	752	289,539

RAMSEY NORTH - *585290* ONC Dates: Named - 1952, Last Update in 1995

Counties - PAYNE Estimated Total Acres - 440

Production	Oil	Condensate	Total Liquids	Assoc. Gas	Natural Gas	Total Gas
1994	6,367	0	6,367	4,636	0	4,636
1995	7,515	0	7,515	5,493	0	5,493
1996	9,455	0	9,455	4,152	0	4,152
1997	7,942	0	7,942	4,904	0	4,904
1979-1997	171,646	0	171,646	170,697	0	170,697

RAMSEY SE - *585321* ONC Dates: Named - 1948, Last Update in 1996

Counties - PAYNE Estimated Total Acres - 520

Production	Oil	Condensate	Total Liquids	Assoc. Gas	Natural Gas	Total Gas
1994	947	0	947	0	0	0
1995	789	0	789	0	0	0
1996	790	0	790	0	0	0
1997	162	0	162	0	0	0
1979-1997	28,119	0	28,119	0	0	0

RAMSEY SOUTH - *585352* ONC Dates: Named - 1952, Last Update in 1996

Counties - PAYNE Estimated Total Acres - 880

Production	Oil	Condensate	Total Liquids	Assoc. Gas	Natural Gas	Total Gas
1994	2,711	0	2,711	1,826	0	1,826
1995	1,785	0	1,785	1,577	0	1,577
1996	1,529	0	1,529	0	0	0
1997	1,017	0	1,017	0	0	0
1979-1997	130,948	0	130,948	86,911	0	86,911

RANDLETT SW - *586096*

ONC Dates: Named - 1947, Last Update in 1948

Counties - COTTON

Estimated Total Acres - 600

Production	Oil	Condensate	Total Liquids	Assoc. Gas	Natural Gas	Total Gas
1994	10,655	0	10,655	0	0	0
1995	7,118	0	7,118	0	0	0
1996	7,832	0	7,832	0	0	0
1997	7,073	0	7,073	0	0	0
1979-1997	246,766	0	246,766	0	0	0

RANGE SW - *586282*

ONC Dates: Named - 1964, Last Update in 1964

Counties - TEXAS

Estimated Total Acres - 640

Production	Oil	Condensate	Total Liquids	Assoc. Gas	Natural Gas	Total Gas
1994	0	0	0	0	37,676	37,676
1995	0	0	0	0	28,897	28,897
1996	0	68	68	0	18,808	18,808
1997	0	0	0	0	16,551	16,551
1979-1997	120	341	461	0	1,226,458	1,226,458

RAVENDALE - *587739*

ONC Dates: Named - 1946, Last Update in 1954

Counties - LINCOLN

Estimated Total Acres - 480

Production	Oil	Condensate	Total Liquids	Assoc. Gas	Natural Gas	Total Gas
1994	155	0	155	12,275	0	12,275
1995	163	0	163	12,435	0	12,435
1996	153	0	153	11,935	0	11,935
1997	153	0	153	12,163	0	12,163
1979-1997	4,805	0	4,805	491,012	10,715	501,727

RAVENDALE NE - *587770*

ONC Dates: Named - 1955, Last Update in 1984

Counties - LINCOLN, PAYNE

Estimated Total Acres - 680

Production	Oil	Condensate	Total Liquids	Assoc. Gas	Natural Gas	Total Gas
1994	910	0	910	0	20,503	20,503
1995	580	0	580	0	16,787	16,787
1996	249	0	249	0	14,542	14,542
1997	77	0	77	0	14,969	14,969
1979-1997	46,854	647	47,501	96	652,394	652,490

RAVENDALE SW - *587801*

ONC Dates: Named - 1956, Last Update in 1957

Counties - LINCOLN

Estimated Total Acres - 40

Production	Oil	Condensate	Total Liquids	Assoc. Gas	Natural Gas	Total Gas
1994	0	0	0	0	0	0
1995	0	0	0	0	0	0
1996	0	0	0	0	0	0
1997	0	0	0	0	0	0
1979-1997	0	0	0	0	10,732	10,732

RAVIA SOUTH - *XX0213*

ONC Dates: Named - 1998, Last Update in 1998

Counties - JOHNSTON

Estimated Total Acres - 40

Production	Oil	Condensate	Total Liquids	Assoc. Gas	Natural Gas	Total Gas
1994	0	0	0	0	0	0
1995	0	0	0	0	0	0
1996	0	0	0	0	0	0
1997	0	0	0	0	0	0
1979-1997	0	0	0	0	0	0

RAVIA WEST - *587909*

ONC Dates: Named - 1972, Last Update in 1998

Counties - JOHNSTON

Estimated Total Acres - 280

Production	Oil	Condensate	Total Liquids	Assoc. Gas	Natural Gas	Total Gas
1994	139	0	139	0	0	0
1995	0	0	0	0	0	0
1996	0	0	0	0	0	0
1997	0	0	0	0	0	0
1979-1997	12,167	0	12,167	0	0	0

REAMS NW - *589313*

ONC Dates: Named - 1963, Last Update in 1991

Counties - PITTSBURG

Estimated Total Acres - 19,040

Production	Oil	Condensate	Total Liquids	Assoc. Gas	Natural Gas	Total Gas
1994	576	0	576	0	3,227,327	3,227,327
1995	0	0	0	0	2,461,755	2,461,755
1996	0	0	0	0	2,261,331	2,261,331
1997	0	0	0	0	2,009,400	2,009,400
1979-1997	576	0	576	0	41,382,830	41,382,830

Production by Field

REAMS SE - *589344* ONC Dates: Named - 1943, Last Update in 1991

Counties - PITTSBURG Estimated Total Acres - 5,120

Production	Oil	Condensate	Total Liquids	Assoc. Gas	Natural Gas	Total Gas
1994	0	0	0	0	695,601	695,601
1995	0	0	0	0	642,951	642,951
1996	0	0	0	0	748,143	748,143
1997	0	0	0	0	632,902	632,902
1979-1997	0	0	0	0	14,191,853	14,191,853

RECK EAST - *589612* ONC Dates: Named - 1978, Last Update in 1978

Counties - CARTER Estimated Total Acres - 80

Production	Oil	Condensate	Total Liquids	Assoc. Gas	Natural Gas	Total Gas
1994	0	0	0	0	0	0
1995	0	0	0	0	0	0
1996	0	0	0	0	0	0
1997	0	0	0	0	0	0
1979-1997	0	0	0	0	0	0

RECK SOUTH - *589617* ONC Dates: Named - 1981, Last Update in 1981

Counties - CARTER Estimated Total Acres - 160

Production	Oil	Condensate	Total Liquids	Assoc. Gas	Natural Gas	Total Gas
1994	0	0	0	0	0	0
1995	0	0	0	0	0	0
1996	0	0	0	0	0	0
1997	0	0	0	0	0	0
1979-1997	42,075	0	42,075	0	0	0

RECK SW - *589623* ONC Dates: Named - 1960, Last Update in 1963

Counties - CARTER Estimated Total Acres - 240

Production	Oil	Condensate	Total Liquids	Assoc. Gas	Natural Gas	Total Gas
1994	0	0	0	0	0	0
1995	0	0	0	0	0	0
1996	0	0	0	0	0	0
1997	0	0	0	0	0	0
1979-1997	89,000	0	89,000	57,656	0	57,656

RECK WEST - *589654* ONC Dates: Named - 1971, Last Update in 1983

Counties - CARTER Estimated Total Acres - 680

Production	Oil	Condensate	Total Liquids	Assoc. Gas	Natural Gas	Total Gas
1994	0	0	0	0	0	0
1995	0	0	0	0	0	0
1996	0	0	0	0	0	0
1997	0	0	0	0	0	0
1979-1997	3,605	0	3,605	0	0	0

RED BANK - *589840* ONC Dates: Named - 1918, Last Update in 1947

Counties - CREEK Estimated Total Acres - 920

Production	Oil	Condensate	Total Liquids	Assoc. Gas	Natural Gas	Total Gas
1994	27,267	0	27,267	0	3,517	3,517
1995	28,774	0	28,774	0	2,655	2,655
1996	27,131	0	27,131	0	39,921	39,921
1997	29,311	0	29,311	497	17,706	18,203
1979-1997	454,255	0	454,255	497	227,949	228,446

RED BANK SOUTH - *589902* ONC Dates: Named - 1947, Last Update in 1947

Counties - CREEK Estimated Total Acres - 600

Production	Oil	Condensate	Total Liquids	Assoc. Gas	Natural Gas	Total Gas
1994	5,146	0	5,146	0	0	0
1995	4,009	0	4,009	0	0	0
1996	4,309	0	4,309	0	0	0
1997	4,916	0	4,916	0	0	0
1979-1997	184,123	0	184,123	19,577	5,002	24,579

RED BANK WEST - *589933* ONC Dates: Named - 1968, Last Update in 1968

Counties - CREEK Estimated Total Acres - 160

Production	Oil	Condensate	Total Liquids	Assoc. Gas	Natural Gas	Total Gas
1994	0	0	0	0	0	0
1995	0	0	0	0	0	0
1996	0	0	0	0	0	0
1997	0	0	0	0	0	0
1979-1997	0	0	0	0	0	0

RED BIRD DISTRICT - *592289*

ONC Dates: Named - 1949, Last Update in 1958

Counties - WAGONER | Estimated Total Acres - 1,120

Production	Oil	Condensate	Total Liquids	Assoc. Gas	Natural Gas	Total Gas
1994	1,227	0	1,227	1,981	14,939	16,920
1995	525	0	525	350	3,138	3,488
1996	476	0	476	567	1,975	2,542
1997	415	0	415	0	1,291	1,291
1979-1997	87,445	0	87,445	87,123	618,065	705,188

RED BLUFF - *590026*

ONC Dates: Named - 1949, Last Update in 1949

Counties - OSAGE | Estimated Total Acres - 240

Production	Oil	Condensate	Total Liquids	Assoc. Gas	Natural Gas	Total Gas
1994	0	0	0	0	0	0
1995	0	0	0	0	0	0
1996	0	0	0	0	0	0
1997	0	0	0	0	0	0
1979-1997	0	0	0	0	0	0

RED BLUFF DISTRICT NORTH - *590057*

ONC Dates: Named - 1951, Last Update in 1964

Counties - OSAGE | Estimated Total Acres - 280

Production	Oil	Condensate	Total Liquids	Assoc. Gas	Natural Gas	Total Gas
1994	0	0	0	0	0	0
1995	0	0	0	0	0	0
1996	0	0	0	0	0	0
1997	0	0	0	0	0	0
1979-1997	20,985	0	20,985	0	0	0

RED BLUFF NE - *590088*

ONC Dates: Named - 1960, Last Update in 1962

Counties - OSAGE | Estimated Total Acres - 40

Production	Oil	Condensate	Total Liquids	Assoc. Gas	Natural Gas	Total Gas
1994	0	0	0	0	0	0
1995	0	0	0	0	0	0
1996	0	0	0	0	0	0
1997	0	0	0	0	0	0
1979-1997	0	0	0	0	0	0

RED FORK DISTRICT - *590832*

ONC Dates: Named - 1958, Last Update in 1996

Counties - CREEK, OSAGE, TULSA | Estimated Total Acres - 14,120

Production	Oil	Condensate	Total Liquids	Assoc. Gas	Natural Gas	Total Gas
1994	45,742	0	45,742	16,405	15,274	31,679
1995	46,239	0	46,239	25,137	13,370	38,507
1996	45,991	0	45,991	13,954	12,592	26,546
1997	41,407	0	41,407	10,324	12,301	22,625
1979-1997	1,362,248	0	1,362,248	334,495	691,901	1,026,396

RED HILL - *590894*

ONC Dates: Named - 1949, Last Update in 1991

Counties - POTTAWATOMIE | Estimated Total Acres - 120

Production	Oil	Condensate	Total Liquids	Assoc. Gas	Natural Gas	Total Gas
1994	0	0	0	0	0	0
1995	0	0	0	0	0	0
1996	0	0	0	0	0	0
1997	0	0	0	0	0	0
1979-1997	5,295	0	5,295	0	0	0

RED HILL NORTH - *000777*

ONC Dates: Named - 1981, Last Update in 1981

Counties - POTTAWATOMIE | Estimated Total Acres - 40

Production	Oil	Condensate	Total Liquids	Assoc. Gas	Natural Gas	Total Gas
1994	848	0	848	0	0	0
1995	683	0	683	0	0	0
1996	675	0	675	0	0	0
1997	680	0	680	0	0	0
1979-1997	15,539	0	15,539	0	0	0

RED HILL NW - *590943*

ONC Dates: Named - 1975, Last Update in 1991

Counties - POTTAWATOMIE | Estimated Total Acres - 640

Production	Oil	Condensate	Total Liquids	Assoc. Gas	Natural Gas	Total Gas
1994	3,327	0	3,327	0	0	0
1995	2,595	0	2,595	0	0	0
1996	1,734	0	1,734	0	0	0
1997	1,900	0	1,900	0	0	0
1979-1997	92,793	0	92,793	0	144,310	144,310

RED HILL WEST - *590956*

ONC Dates: Named - 1965, Last Update in 1991

Counties - POTTAWATOMIE — Estimated Total Acres - 760

Production	Oil	Condensate	Total Liquids	Assoc. Gas	Natural Gas	Total Gas
1994	2,669	0	2,669	0	0	0
1995	2,059	0	2,059	0	0	0
1996	1,220	0	1,220	0	0	0
1997	2,664	0	2,664	0	0	0
1979-1997	68,318	0	68,318	0	557,549	557,549

RED MOUND - *591514*

ONC Dates: Named - 1950, Last Update in 1996

Counties - LINCOLN — Estimated Total Acres - 800

Production	Oil	Condensate	Total Liquids	Assoc. Gas	Natural Gas	Total Gas
1994	38,379	0	38,379	0	0	0
1995	21,110	0	21,110	0	0	0
1996	19,280	0	19,280	0	0	0
1997	13,931	0	13,931	0	0	0
1979-1997	489,013	0	489,013	354,984	0	354,984

RED MOUND NW - *591539*

ONC Dates: Named - 1980, Last Update in 1980

Counties - LINCOLN — Estimated Total Acres - 40

Production	Oil	Condensate	Total Liquids	Assoc. Gas	Natural Gas	Total Gas
1994	0	0	0	0	0	0
1995	0	0	0	0	0	0
1996	0	0	0	0	0	0
1997	0	0	0	0	0	0
1979-1997	0	0	0	0	0	0

RED MOUND WEST - *591576*

ONC Dates: Named - 1960, Last Update in 1996

Counties - LINCOLN — Estimated Total Acres - 2,000

Production	Oil	Condensate	Total Liquids	Assoc. Gas	Natural Gas	Total Gas
1994	2,308	0	2,308	2,352	7,748	10,100
1995	1,794	79	1,873	3,566	13,659	17,225
1996	9,958	0	9,958	25,371	12,277	37,648
1997	29,208	0	29,208	135,228	18,074	153,302
1979-1997	79,434	1,772	81,206	1,394,586	3,177,044	4,571,630

RED OAK SOUTH - *591708*

ONC Dates: Named - 1990, Last Update in 1990

Counties - LATIMER — Estimated Total Acres - 640

Production	Oil	Condensate	Total Liquids	Assoc. Gas	Natural Gas	Total Gas
1994	0	0	0	0	20,973	20,973
1995	0	0	0	0	9,787	9,787
1996	0	0	0	0	7,839	7,839
1997	0	0	0	0	6,129	6,129
1979-1997	0	0	0	0	65,472	65,472

RED OAK-NORRIS - *591700*

ONC Dates: Named - 1961, Last Update in 1990

Counties - LATIMER, LE FLORE — Estimated Total Acres - 54,400

Production	Oil	Condensate	Total Liquids	Assoc. Gas	Natural Gas	Total Gas
1994	0	1,096	1,096	0	93,973,317	93,973,317
1995	0	0	0	0	81,766,638	81,766,638
1996	0	0	0	0	69,286,426	69,286,426
1997	0	0	0	0	63,924,154	63,924,154
1979-1997	0	1,096	1,096	0	968,449,565	968,449,565

RED RIVER BED - *591793*

ONC Dates: Named - 1941, Last Update in 1941

Counties - TILLMAN — Estimated Total Acres - 1,920

Production	Oil	Condensate	Total Liquids	Assoc. Gas	Natural Gas	Total Gas
1994	22,266	0	22,266	0	0	0
1995	15,532	0	15,532	0	0	0
1996	12,345	0	12,345	0	0	0
1997	9,710	0	9,710	0	0	0
1979-1997	406,513	0	406,513	0	0	0

RED ROCK - *591855*

ONC Dates: Named - 1945, Last Update in 1995

Counties - NOBLE — Estimated Total Acres - 80

Production	Oil	Condensate	Total Liquids	Assoc. Gas	Natural Gas	Total Gas
1994	0	0	0	0	0	0
1995	0	0	0	0	0	0
1996	0	0	0	0	0	0
1997	0	0	0	0	0	0
1979-1997	0	0	0	0	0	0

RED ROCK EAST - *591886*

ONC Dates: Named - 1954, Last Update in 1995

Counties - NOBLE — Estimated Total Acres - 40

Production	Oil	Condensate	Total Liquids	Assoc. Gas	Natural Gas	Total Gas
1994	0	0	0	0	0	0
1995	0	0	0	0	0	0
1996	0	0	0	0	0	0
1997	0	0	0	0	0	0
1979-1997	0	0	0	0	0	0

RED ROCK WEST - *591948*

ONC Dates: Named - 1955, Last Update in 1995

Counties - NOBLE — Estimated Total Acres - 920

Production	Oil	Condensate	Total Liquids	Assoc. Gas	Natural Gas	Total Gas
1994	176	0	176	2,102	19,859	21,961
1995	180	0	180	1,731	18,283	20,014
1996	0	0	0	1,810	24,057	25,867
1997	176	0	176	1,935	35,197	37,132
1979-1997	31,542	36	31,578	97,002	643,298	740,300

RED SPRING NORTH - *591970*

ONC Dates: Named - 1960, Last Update in 1960

Counties - CLEVELAND — Estimated Total Acres - 40

Production	Oil	Condensate	Total Liquids	Assoc. Gas	Natural Gas	Total Gas
1994	0	0	0	0	0	0
1995	0	0	0	0	0	0
1996	0	0	0	0	0	0
1997	0	0	0	0	0	0
1979-1997	10,653	0	10,653	0	0	0

RED SPRING SE - *591979*

ONC Dates: Named - 1953, Last Update in 1961

Counties - POTTAWATOMIE — Estimated Total Acres - 360

Production	Oil	Condensate	Total Liquids	Assoc. Gas	Natural Gas	Total Gas
1994	13,304	0	13,304	38,342	0	38,342
1995	13,199	0	13,199	26,043	36,833	62,876
1996	13,517	0	13,517	13,914	57,195	71,109
1997	13,234	0	13,234	7,217	33,158	40,375
1979-1997	364,452	0	364,452	617,042	127,186	744,228

RED SPRING SOUTH - *002638*

ONC Dates: Named - 1982, Last Update in 1982

Counties - CLEVELAND — Estimated Total Acres - 40

Production	Oil	Condensate	Total Liquids	Assoc. Gas	Natural Gas	Total Gas
1994	759	0	759	0	0	0
1995	743	0	743	0	0	0
1996	365	0	365	0	0	0
1997	170	0	170	0	0	0
1979-1997	22,256	0	22,256	0	0	0

REDDEN - *592351*

ONC Dates: Named - 1914, Last Update in 1953

Counties - ATOKA — Estimated Total Acres - 160

Production	Oil	Condensate	Total Liquids	Assoc. Gas	Natural Gas	Total Gas
1994	0	0	0	0	0	0
1995	0	0	0	0	0	0
1996	0	0	0	0	0	0
1997	0	0	0	0	0	0
1979-1997	0	0	0	0	0	0

REDDEN NORTH - *013919*

ONC Dates: Named - 1990, Last Update in 1991

Counties - ATOKA — Estimated Total Acres - 640

Production	Oil	Condensate	Total Liquids	Assoc. Gas	Natural Gas	Total Gas
1994	0	0	0	0	0	0
1995	0	0	0	0	0	0
1996	0	0	0	0	0	0
1997	0	0	0	0	0	0
1979-1997	0	0	0	0	0	0

REEDING SOUTH - *593560*

ONC Dates: Named - 1967, Last Update in 1995

Counties - CANADIAN, KINGFISHER — Estimated Total Acres - 14,400

Production	Oil	Condensate	Total Liquids	Assoc. Gas	Natural Gas	Total Gas
1994	35,397	1,967	37,364	875,201	191,058	1,066,259
1995	32,667	1,957	34,624	843,482	146,451	989,933
1996	27,204	2,001	29,205	735,444	129,458	864,902
1997	25,056	1,407	26,463	642,215	135,832	778,047
1979-1997	2,250,296	67,261	2,317,557	27,694,089	4,879,529	32,573,618

Production by Field

REMINGTON - *595513*

ONC Dates: Named - 1924, Last Update in 1962

Counties - OSAGE | Estimated Total Acres - 760

Production	Oil	Condensate	Total Liquids	Assoc. Gas	Natural Gas	Total Gas
1994	21,767	0	21,767	0	0	0
1995	18,578	0	18,578	0	0	0
1996	21,932	0	21,932	0	0	0
1997	20,047	0	20,047	0	0	0
1979-1997	841,490	0	841,490	0	0	0

REMINGTON SE - *595631*

ONC Dates: Named - 1981, Last Update in 1981

Counties - OSAGE | Estimated Total Acres - 40

Production	Oil	Condensate	Total Liquids	Assoc. Gas	Natural Gas	Total Gas
1994	2,305	0	2,305	0	0	0
1995	1,885	0	1,885	0	0	0
1996	1,170	0	1,170	0	0	0
1997	1,193	0	1,193	0	0	0
1979-1997	64,807	0	64,807	0	0	0

RENFROW - *596037*

ONC Dates: Named - 1985, Last Update in 1993

Counties - GRANT | Estimated Total Acres - 320

Production	Oil	Condensate	Total Liquids	Assoc. Gas	Natural Gas	Total Gas
1994	0	0	0	0	0	0
1995	0	0	0	0	0	0
1996	0	0	0	0	0	0
1997	0	0	0	0	0	0
1979-1997	0	169	169	0	303,973	303,973

RENFROW EAST - *596040*

ONC Dates: Named - 1949, Last Update in 1993

Counties - GRANT | Estimated Total Acres - 320

Production	Oil	Condensate	Total Liquids	Assoc. Gas	Natural Gas	Total Gas
1994	0	179	179	8,347	7,164	15,511
1995	0	512	512	0	16,443	16,443
1996	0	181	181	0	10,323	10,323
1997	0	366	366	0	7,790	7,790
1979-1997	334	3,246	3,580	21,591	183,551	205,142

RENFROW NE - *596049*

ONC Dates: Named - 1978, Last Update in 1993

Counties - GRANT | Estimated Total Acres - 120

Production	Oil	Condensate	Total Liquids	Assoc. Gas	Natural Gas	Total Gas
1994	2,759	0	2,759	0	0	0
1995	3,708	0	3,708	0	0	0
1996	3,668	0	3,668	0	113	113
1997	3,186	0	3,186	13,602	4,437	18,039
1979-1997	58,332	0	58,332	13,602	4,550	18,152

RENFROW NORTH - *596060*

ONC Dates: Named - 1978, Last Update in 1993

Counties - GRANT | Estimated Total Acres - 640

Production	Oil	Condensate	Total Liquids	Assoc. Gas	Natural Gas	Total Gas
1994	0	0	0	0	0	0
1995	0	0	0	0	0	0
1996	0	0	0	0	0	0
1997	0	0	0	0	0	0
1979-1997	0	1,629	1,629	0	361,428	361,428

RENFROW SE - *596071*

ONC Dates: Named - 1962, Last Update in 1979

Counties - GRANT | Estimated Total Acres - 400

Production	Oil	Condensate	Total Liquids	Assoc. Gas	Natural Gas	Total Gas
1994	978	629	1,607	0	28,060	28,060
1995	68	495	563	0	22,195	22,195
1996	1,126	594	1,720	0	24,536	24,536
1997	389	265	654	0	19,817	19,817
1979-1997	35,931	14,854	50,785	0	2,261,505	2,261,505

RENFROW SOUTH - *596102*

ONC Dates: Named - 1956, Last Update in 1993

Counties - GRANT | Estimated Total Acres - 1,520

Production	Oil	Condensate	Total Liquids	Assoc. Gas	Natural Gas	Total Gas
1994	890	0	890	2,782	21,497	24,279
1995	995	174	1,169	1,268	18,663	19,931
1996	0	0	0	100	5,206	5,306
1997	110	0	110	0	5,747	5,747
1979-1997	282,542	1,066	283,608	1,060,778	766,341	1,827,119

RENFROW SW - *596133*

ONC Dates: Named - 1962, Last Update in 1993

Counties - GRANT

Estimated Total Acres - 80

Production	Oil	Condensate	Total Liquids	Assoc. Gas	Natural Gas	Total Gas
1994	596	0	596	0	0	0
1995	472	0	472	0	0	0
1996	311	0	311	0	0	0
1997	149	0	149	0	0	0
1979-1997	10,452	0	10,452	0	0	0

RENTIESVILLE - *596421*

ONC Dates: Named - 1978, Last Update in 1997

Counties - MCINTOSH

Estimated Total Acres - 160

Production	Oil	Condensate	Total Liquids	Assoc. Gas	Natural Gas	Total Gas
1994	0	0	0	0	0	0
1995	0	0	0	0	0	0
1996	0	0	0	0	0	0
1997	0	0	0	0	0	0
1979-1997	0	0	0	0	0	0

RENTIESVILLE NORTH - *596427*

ONC Dates: Named - 1978, Last Update in 1998

Counties - MCINTOSH

Estimated Total Acres - 480

Production	Oil	Condensate	Total Liquids	Assoc. Gas	Natural Gas	Total Gas
1994	0	0	0	0	14,893	14,893
1995	0	0	0	0	1,142	1,142
1996	0	0	0	0	7,681	7,681
1997	0	0	0	0	1,423	1,423
1979-1997	0	0	0	0	1,212,693	1,212,693

RETROP NW - *596753*

ONC Dates: Named - 1972, Last Update in 1972

Counties - BECKHAM

Estimated Total Acres - 320

Production	Oil	Condensate	Total Liquids	Assoc. Gas	Natural Gas	Total Gas
1994	0	0	0	0	0	0
1995	0	0	0	0	0	0
1996	0	0	0	0	0	0
1997	0	0	0	0	0	0
1979-1997	0	0	0	0	0	0

RETROP SOUTH - *596774*

ONC Dates: Named - 1975, Last Update in 1975

Counties - KIOWA

Estimated Total Acres - 40

Production	Oil	Condensate	Total Liquids	Assoc. Gas	Natural Gas	Total Gas
1994	0	0	0	0	0	0
1995	0	0	0	0	0	0
1996	0	0	0	0	0	0
1997	0	0	0	0	0	0
1979-1997	0	0	0	0	0	0

RETROP SW - *596784*

ONC Dates: Named - 1954, Last Update in 1954

Counties - GREER

Estimated Total Acres - 40

Production	Oil	Condensate	Total Liquids	Assoc. Gas	Natural Gas	Total Gas
1994	0	0	0	0	0	0
1995	0	0	0	0	0	0
1996	156	0	156	0	0	0
1997	0	0	0	0	0	0
1979-1997	1,591	0	1,591	0	0	0

REYDON - *597115*

ONC Dates: Named - 1973, Last Update in 1991

Counties - ROGER MILLS

Estimated Total Acres - 61,440

Production	Oil	Condensate	Total Liquids	Assoc. Gas	Natural Gas	Total Gas
1994	7,916	12,209	20,125	0	22,156,427	22,156,427
1995	6,826	9,555	16,381	0	19,780,135	19,780,135
1996	7,241	7,606	14,847	0	20,597,613	20,597,613
1997	5,920	6,749	12,669	87,397	20,297,971	20,385,368
1979-1997	193,006	635,538	828,544	1,591,420	685,176,294	686,767,714

REYNOLDS - *597342*

ONC Dates: Named - 1980, Last Update in 1986

Counties - ATOKA

Estimated Total Acres - 640

Production	Oil	Condensate	Total Liquids	Assoc. Gas	Natural Gas	Total Gas
1994	0	0	0	0	0	0
1995	0	0	0	0	0	0
1996	0	0	0	0	0	0
1997	0	0	0	0	0	0
1979-1997	0	0	0	0	52,073	52,073

RICE - *598505*

ONC Dates: Named - 1967, Last Update in 1994

Counties - TEXAS

Estimated Total Acres - 600

Production	Oil	Condensate	Total Liquids	Assoc. Gas	Natural Gas	Total Gas
1994	35,219	144	35,363	88,876	0	88,876
1995	27,765	0	27,765	72,218	8,649	80,867
1996	108,514	0	108,514	56,983	14,866	71,849
1997	201,486	0	201,486	33,365	10,070	43,435
1979-1997	871,010	12,261	883,271	1,301,034	120,895	1,421,929

RICE EAST - *598598*

ONC Dates: Named - 1968, Last Update in 1991

Counties - TEXAS

Estimated Total Acres - 3,840

Production	Oil	Condensate	Total Liquids	Assoc. Gas	Natural Gas	Total Gas
1994	0	0	0	0	61,779	61,779
1995	0	0	0	0	181,013	181,013
1996	0	574	574	0	496,248	496,248
1997	0	581	581	0	805,960	805,960
1979-1997	0	2,250	2,250	0	4,779,213	4,779,213

RICE NE - *598629*

ONC Dates: Named - 1963, Last Update in 1991

Counties - TEXAS

Estimated Total Acres - 1,240

Production	Oil	Condensate	Total Liquids	Assoc. Gas	Natural Gas	Total Gas
1994	14,413	0	14,413	38,740	14,911	53,651
1995	199,053	0	199,053	21,757	4,868	26,625
1996	322,670	0	322,670	16,181	0	16,181
1997	173,058	0	173,058	12,206	0	12,206
1979-1997	1,324,606	0	1,324,606	3,159,980	632,735	3,792,715

RICE SOUTH - *598660*

ONC Dates: Named - 1970, Last Update in 1994

Counties - TEXAS

Estimated Total Acres - 80

Production	Oil	Condensate	Total Liquids	Assoc. Gas	Natural Gas	Total Gas
1994	0	0	0	0	0	0
1995	0	0	0	0	0	0
1996	0	0	0	0	0	0
1997	0	0	0	0	0	0
1979-1997	4,962	0	4,962	0	0	0

RICE WEST - *598722*

ONC Dates: Named - 1956, Last Update in 1994

Counties - TEXAS

Estimated Total Acres - 1,920

Production	Oil	Condensate	Total Liquids	Assoc. Gas	Natural Gas	Total Gas
1994	0	0	0	0	28,722	28,722
1995	0	0	0	0	34,034	34,034
1996	0	0	0	0	29,310	29,310
1997	0	0	0	0	28,239	28,239
1979-1997	0	0	0	0	474,376	474,376

RICH HILL SOUTH - *598877*

ONC Dates: Named - 1953, Last Update in 1953

Counties - POTTAWATOMIE

Estimated Total Acres - 40

Production	Oil	Condensate	Total Liquids	Assoc. Gas	Natural Gas	Total Gas
1994	0	0	0	0	0	0
1995	0	0	0	0	0	0
1996	0	0	0	0	0	0
1997	0	0	0	0	0	0
1979-1997	0	0	0	0	0	0

RICH VALLEY - *598939*

ONC Dates: Named - 1949, Last Update in 1993

Counties - GRANT

Estimated Total Acres - 3,160

Production	Oil	Condensate	Total Liquids	Assoc. Gas	Natural Gas	Total Gas
1994	33,875	169	34,044	51,234	24,639	75,873
1995	30,181	112	30,293	37,072	27,085	64,157
1996	29,375	0	29,375	31,332	16,966	48,298
1997	26,790	0	26,790	23,063	12,091	35,154
1979-1997	1,005,646	6,763	1,012,409	1,654,640	639,117	2,293,757

RICH VALLEY NW - *598970*

ONC Dates: Named - 1954, Last Update in 1993

Counties - GRANT

Estimated Total Acres - 440

Production	Oil	Condensate	Total Liquids	Assoc. Gas	Natural Gas	Total Gas
1994	1,367	0	1,367	19,154	0	19,154
1995	1,030	0	1,030	11,404	0	11,404
1996	1,215	0	1,215	9,135	0	9,135
1997	282	0	282	5,224	0	5,224
1979-1997	30,595	0	30,595	313,251	3,115	316,366

RICHARDS SW - *599280*

ONC Dates: Named - 1949, Last Update in 1949

Counties - COMANCHE — Estimated Total Acres - 80

Production	Oil	Condensate	Total Liquids	Assoc. Gas	Natural Gas	Total Gas
1994	0	909	909	0	16,278	16,278
1995	163	133	296	0	7,934	7,934
1996	0	106	106	0	7,798	7,798
1997	0	146	146	0	11,798	11,798
1979-1997	6,864	2,413	9,277	23,344	830,231	853,575

RICHLAND - *599683*

ONC Dates: Named - 1972, Last Update in 1995

Counties - CANADIAN — Estimated Total Acres - 53,200

Production	Oil	Condensate	Total Liquids	Assoc. Gas	Natural Gas	Total Gas
1994	106,435	60,175	166,610	2,294,413	3,920,957	6,215,370
1995	88,160	56,693	144,853	2,068,081	3,522,879	5,590,960
1996	83,500	53,526	137,026	1,890,139	3,273,750	5,163,889
1997	74,059	46,868	120,927	1,682,793	3,297,884	4,980,677
1979-1997	5,495,062	2,443,635	7,938,697	69,633,143	122,127,858	191,761,001

RICHLAND CENTER NORTH - *599714*

ONC Dates: Named - 1956, Last Update in 1965

Counties - TEXAS — Estimated Total Acres - 1,280

Production	Oil	Condensate	Total Liquids	Assoc. Gas	Natural Gas	Total Gas
1994	14,471	0	14,471	0	0	0
1995	12,075	0	12,075	5,726	0	5,726
1996	10,644	57	10,701	7,405	468	7,873
1997	12,307	0	12,307	2,927	0	2,927
1979-1997	619,376	57	619,433	89,715	12,723	102,438

RICHLAND CENTER SOUTH - *599751*

ONC Dates: Named - 1975, Last Update in 1975

Counties - TEXAS — Estimated Total Acres - 640

Production	Oil	Condensate	Total Liquids	Assoc. Gas	Natural Gas	Total Gas
1994	0	174	174	0	0	0
1995	0	520	520	0	0	0
1996	0	369	369	0	0	0
1997	0	192	192	0	0	0
1979-1997	0	27,201	27,201	0	3,964,846	3,964,846

RICHMOND NW - *600091*

ONC Dates: Named - 1980, Last Update in 1986

Counties - WOODWARD — Estimated Total Acres - 2,560

Production	Oil	Condensate	Total Liquids	Assoc. Gas	Natural Gas	Total Gas
1994	0	0	0	0	0	0
1995	0	0	0	0	0	0
1996	0	0	0	0	0	0
1997	0	0	0	0	0	0
1979-1997	5,510	6,586	12,096	4,568	760,606	765,174

RINGLING NORTH - *602132*

ONC Dates: Named - 1948, Last Update in 1954

Counties - JEFFERSON — Estimated Total Acres - 240

Production	Oil	Condensate	Total Liquids	Assoc. Gas	Natural Gas	Total Gas
1994	12,721	0	12,721	0	0	0
1995	13,319	0	13,319	0	0	0
1996	12,290	0	12,290	0	0	0
1997	11,131	0	11,131	0	0	0
1979-1997	418,466	0	418,466	0	0	0

RINGLING WEST - *007513*

ONC Dates: Named - 1983, Last Update in 1984

Counties - JEFFERSON — Estimated Total Acres - 1,040

Production	Oil	Condensate	Total Liquids	Assoc. Gas	Natural Gas	Total Gas
1994	2,508	0	2,508	0	0	0
1995	1,693	0	1,693	0	0	0
1996	1,535	0	1,535	0	0	0
1997	1,399	0	1,399	0	0	0
1979-1997	93,449	0	93,449	0	0	0

RINGS NE - *013284*

ONC Dates: Named - 1988, Last Update in 1990

Counties - ALFALFA — Estimated Total Acres - 320

Production	Oil	Condensate	Total Liquids	Assoc. Gas	Natural Gas	Total Gas
1994	0	0	0	0	21,524	21,524
1995	0	0	0	0	6,801	6,801
1996	0	0	0	0	17,326	17,326
1997	0	0	0	0	1,409	1,409
1979-1997	168	182	350	0	150,978	150,978

RINGWOOD - *602225*

ONC Dates: Named - 1966, Last Update in 1994

Counties - ALFALFA, MAJOR, GARFIELD, BLAINE — Estimated Total Acres - 229,720

Production	Oil	Condensate	Total Liquids	Assoc. Gas	Natural Gas	Total Gas
1994	771,315	118,760	890,075	13,538,992	10,602,765	24,141,757
1995	745,254	122,506	867,760	11,849,151	9,919,602	21,768,753
1996	695,632	97,354	792,986	11,255,010	9,390,002	20,645,012
1997	666,190	107,115	773,305	10,682,334	8,462,418	19,144,752
1979-1997	28,692,830	2,769,867	31,462,697	390,619,884	224,540,697	615,160,581

RIPLEY - *602659*

ONC Dates: Named - 1914, Last Update in 1996

Counties - PAYNE — Estimated Total Acres - 760

Production	Oil	Condensate	Total Liquids	Assoc. Gas	Natural Gas	Total Gas
1994	1,281	0	1,281	143,045	0	143,045
1995	916	0	916	142,186	0	142,186
1996	561	0	561	136,425	0	136,425
1997	1,249	0	1,249	112,924	0	112,924
1979-1997	43,504	0	43,504	1,801,291	0	1,801,291

RIPLEY NE - *602721*

ONC Dates: Named - 1963, Last Update in 1996

Counties - PAYNE — Estimated Total Acres - 920

Production	Oil	Condensate	Total Liquids	Assoc. Gas	Natural Gas	Total Gas
1994	2,167	0	2,167	0	13,565	13,565
1995	49,284	0	49,284	133,579	9,705	143,284
1996	42,513	0	42,513	128,024	3,335	131,359
1997	25,436	0	25,436	75,771	3,319	79,090
1979-1997	171,164	167	171,331	821,879	442,545	1,264,424

RIPLEY NORTH - *602752*

ONC Dates: Named - 1923, Last Update in 1996

Counties - PAYNE — Estimated Total Acres - 760

Production	Oil	Condensate	Total Liquids	Assoc. Gas	Natural Gas	Total Gas
1994	4,955	336	5,291	1,938	7,832	9,770
1995	4,235	521	4,756	4,229	2,686	6,915
1996	3,754	349	4,103	743	3,878	4,621
1997	3,888	514	4,402	27,453	3,763	31,216
1979-1997	169,627	1,720	171,347	171,729	36,134	207,863

RIPLEY SE - *602783*

ONC Dates: Named - 1948, Last Update in 1996

Counties - PAYNE — Estimated Total Acres - 1,880

Production	Oil	Condensate	Total Liquids	Assoc. Gas	Natural Gas	Total Gas
1994	9,250	0	9,250	31,917	0	31,917
1995	8,638	0	8,638	29,295	0	29,295
1996	7,504	0	7,504	33,264	0	33,264
1997	6,109	0	6,109	30,559	0	30,559
1979-1997	259,972	0	259,972	1,231,822	67,708	1,299,530

RIPLEY SOUTH - *602814*

ONC Dates: Named - 1952, Last Update in 1996

Counties - LINCOLN, PAYNE — Estimated Total Acres - 480

Production	Oil	Condensate	Total Liquids	Assoc. Gas	Natural Gas	Total Gas
1994	0	0	0	0	0	0
1995	0	0	0	0	0	0
1996	0	0	0	0	0	0
1997	0	0	0	0	0	0
1979-1997	21,548	356	21,904	172,117	69,689	241,806

RITBERGER EAST - *603279*

ONC Dates: Named - 1959, Last Update in 1959

Counties - OSAGE — Estimated Total Acres - 40

Production	Oil	Condensate	Total Liquids	Assoc. Gas	Natural Gas	Total Gas
1994	2,942	0	2,942	0	0	0
1995	2,338	0	2,338	0	0	0
1996	2,038	0	2,038	0	0	0
1997	2,335	0	2,335	0	0	0
1979-1997	102,293	0	102,293	0	0	0

RITBERGER SE - *603310*

ONC Dates: Named - 1956, Last Update in 1957

Counties - OSAGE — Estimated Total Acres - 40

Production	Oil	Condensate	Total Liquids	Assoc. Gas	Natural Gas	Total Gas
1994	0	0	0	0	0	0
1995	0	0	0	0	0	0
1996	0	0	0	0	0	0
1997	0	0	0	0	0	0
1979-1997	0	0	0	0	0	0

RITBERGER SW - *603341*

ONC Dates: Named - 1956, Last Update in 1957

Counties - OSAGE | Estimated Total Acres - 40

Production	Oil	Condensate	Total Liquids	Assoc. Gas	Natural Gas	Total Gas
1994	0	0	0	0	0	0
1995	0	0	0	0	0	0
1996	0	0	0	0	0	0
1997	0	0	0	0	0	0
1979-1997	0	0	0	0	0	0

ROBBERSON SE - *605520*

ONC Dates: Named - 1949, Last Update in 1955

Counties - CARTER, GARVIN | Estimated Total Acres - 280

Production	Oil	Condensate	Total Liquids	Assoc. Gas	Natural Gas	Total Gas
1994	252	0	252	0	0	0
1995	232	0	232	0	0	0
1996	825	0	825	0	0	0
1997	430	0	430	0	0	0
1979-1997	21,511	0	21,511	0	0	0

ROBINSON CREEK EAST - *606388*

ONC Dates: Named - 1954, Last Update in 1995

Counties - LINCOLN | Estimated Total Acres - 240

Production	Oil	Condensate	Total Liquids	Assoc. Gas	Natural Gas	Total Gas
1994	278	0	278	0	0	0
1995	889	0	889	0	0	0
1996	907	0	907	0	0	0
1997	606	0	606	0	0	0
1979-1997	17,964	0	17,964	0	0	0

ROBINSON CREEK SE - *606419*

ONC Dates: Named - 1959, Last Update in 1995

Counties - LINCOLN | Estimated Total Acres - 160

Production	Oil	Condensate	Total Liquids	Assoc. Gas	Natural Gas	Total Gas
1994	3,886	0	3,886	0	0	0
1995	4,541	0	4,541	0	0	0
1996	6,511	0	6,511	0	0	0
1997	7,483	0	7,483	0	0	0
1979-1997	120,051	0	120,051	0	0	0

ROCK CREEK - *607659*

ONC Dates: Named - 1968, Last Update in 1996

Counties - PAWNEE | Estimated Total Acres - 40

Production	Oil	Condensate	Total Liquids	Assoc. Gas	Natural Gas	Total Gas
1994	0	0	0	0	0	0
1995	0	0	0	0	0	0
1996	0	0	0	0	0	0
1997	0	0	0	0	0	0
1979-1997	0	0	0	0	0	0

ROCK ISLAND - *608000*

ONC Dates: Named - 1917, Last Update in 1990

Counties - LE FLORE | Estimated Total Acres - 3,200

Production	Oil	Condensate	Total Liquids	Assoc. Gas	Natural Gas	Total Gas
1994	0	0	0	0	67,629	67,629
1995	0	0	0	0	66,094	66,094
1996	0	0	0	0	86,967	86,967
1997	0	0	0	0	215,988	215,988
1979-1997	0	0	0	0	1,515,275	1,515,275

ROCK NORTH - *608186*

ONC Dates: Named - 1955, Last Update in 1955

Counties - CREEK | Estimated Total Acres - 40

Production	Oil	Condensate	Total Liquids	Assoc. Gas	Natural Gas	Total Gas
1994	0	0	0	0	0	0
1995	0	0	0	0	0	0
1996	0	0	0	0	0	0
1997	0	0	0	0	0	0
1979-1997	0	0	0	0	0	0

ROCKFORD SOUTH - *XX0111*

ONC Dates: Named - 1990, Last Update in 1990

Counties - GRADY | Estimated Total Acres - 640

Production	Oil	Condensate	Total Liquids	Assoc. Gas	Natural Gas	Total Gas
1994	0	0	0	0	0	0
1995	0	0	0	0	0	0
1996	0	0	0	0	0	0
1997	0	0	0	0	0	0
1979-1997	0	0	0	0	0	0

Production by Field

ROCKY - *609209*

ONC Dates: Named - 1946, Last Update in 1990

Counties - WASHITA

Estimated Total Acres - 3,200

Production	Oil	Condensate	Total Liquids	Assoc. Gas	Natural Gas	Total Gas
1994	0	0	0	0	87,132	87,132
1995	0	0	0	0	123,593	123,593
1996	0	0	0	0	79,582	79,582
1997	0	0	0	0	73,289	73,289
1979-1997	21,340	35,265	56,605	7,219	2,185,420	2,192,639

ROCKY EAST - *XX0195*

ONC Dates: Named - 1996, Last Update in 1996

Counties - WASHITA

Estimated Total Acres - 640

Production	Oil	Condensate	Total Liquids	Assoc. Gas	Natural Gas	Total Gas
1994	0	0	0	0	0	0
1995	0	0	0	0	0	0
1996	191	1,381	1,572	0	1,665,645	1,665,645
1997	0	965	965	0	2,162,876	2,162,876
1979-1997	191	2,346	2,537	0	3,828,521	3,828,521

ROCKY FORD - *609364*

ONC Dates: Named - 1982, Last Update in 1982

Counties - GRADY

Estimated Total Acres - 640

Production	Oil	Condensate	Total Liquids	Assoc. Gas	Natural Gas	Total Gas
1994	0	0	0	0	0	0
1995	0	0	0	0	0	0
1996	0	0	0	0	0	0
1997	0	0	0	0	0	0
1979-1997	0	0	0	0	0	0

ROCKY FORD SOUTH - *004269*

ONC Dates: Named - 1983, Last Update in 1983

Counties - GRADY

Estimated Total Acres - 640

Production	Oil	Condensate	Total Liquids	Assoc. Gas	Natural Gas	Total Gas
1994	0	0	0	0	0	0
1995	0	0	0	0	0	0
1996	0	0	0	0	0	0
1997	0	0	0	0	0	0
1979-1997	0	0	0	0	0	0

ROCKY POINT EAST - *609557*

ONC Dates: Named - 1973, Last Update in 1974

Counties - CLEVELAND

Estimated Total Acres - 160

Production	Oil	Condensate	Total Liquids	Assoc. Gas	Natural Gas	Total Gas
1994	0	0	0	0	0	0
1995	0	0	0	0	0	0
1996	0	0	0	0	0	0
1997	0	0	0	0	0	0
1979-1997	461	0	461	0	0	0

ROCKY POINT NW - *609581*

ONC Dates: Named - 1968, Last Update in 1981

Counties - CLEVELAND

Estimated Total Acres - 440

Production	Oil	Condensate	Total Liquids	Assoc. Gas	Natural Gas	Total Gas
1994	5,666	0	5,666	1,216	0	1,216
1995	4,660	0	4,660	1,374	0	1,374
1996	2,790	0	2,790	1,183	0	1,183
1997	9,656	0	9,656	7,183	0	7,183
1979-1997	193,340	0	193,340	171,526	0	171,526

ROCKY POINT SE - *609608*

ONC Dates: Named - 1981, Last Update in 1981

Counties - CLEVELAND

Estimated Total Acres - 80

Production	Oil	Condensate	Total Liquids	Assoc. Gas	Natural Gas	Total Gas
1994	0	0	0	0	0	0
1995	0	0	0	0	0	0
1996	0	0	0	0	0	0
1997	0	0	0	0	0	0
1979-1997	2,162	0	2,162	0	0	0

ROCKY POINT SOUTH - *609612*

ONC Dates: Named - 1957, Last Update in 1966

Counties - CLEVELAND

Estimated Total Acres - 200

Production	Oil	Condensate	Total Liquids	Assoc. Gas	Natural Gas	Total Gas
1994	26,458	0	26,458	2,060	0	2,060
1995	24,025	0	24,025	3,457	0	3,457
1996	23,221	0	23,221	3,496	0	3,496
1997	30,088	0	30,088	6,539	0	6,539
1979-1997	405,893	0	405,893	99,455	0	99,455

ROCKY POINT SW - *609643*

ONC Dates: Named - 1956, Last Update in 1981

Counties - CLEVELAND

Estimated Total Acres - 200

Production	Oil	Condensate	Total Liquids	Assoc. Gas	Natural Gas	Total Gas
1994	1,120	0	1,120	0	0	0
1995	1,438	0	1,438	0	0	0
1996	1,209	0	1,209	0	0	0
1997	4,312	0	4,312	2,056	0	2,056
1979-1997	91,242	0	91,242	2,056	0	2,056

ROCKY SE - *007656*

ONC Dates: Named - 1984, Last Update in 1984

Counties - KIOWA

Estimated Total Acres - 160

Production	Oil	Condensate	Total Liquids	Assoc. Gas	Natural Gas	Total Gas
1994	0	0	0	0	0	0
1995	107	0	107	0	0	0
1996	0	0	0	0	0	0
1997	0	0	0	0	0	0
1979-1997	107	685	792	0	13,488	13,488

ROLL NW - *611286*

ONC Dates: Named - 1969, Last Update in 1984

Counties - ROGER MILLS

Estimated Total Acres - 800

Production	Oil	Condensate	Total Liquids	Assoc. Gas	Natural Gas	Total Gas
1994	0	0	0	0	0	0
1995	0	0	0	0	0	0
1996	0	0	0	0	0	0
1997	0	0	0	0	0	0
1979-1997	5,976	0	5,976	0	0	0

ROLL SW - *004186*

ONC Dates: Named - 1982, Last Update in 1983

Counties - ROGER MILLS

Estimated Total Acres - 640

Production	Oil	Condensate	Total Liquids	Assoc. Gas	Natural Gas	Total Gas
1994	0	0	0	0	0	0
1995	0	0	0	0	0	0
1996	0	0	0	0	0	0
1997	0	0	0	0	0	0
1979-1997	202	606	808	0	93,942	93,942

ROMULUS - *611999*

ONC Dates: Named - 1940, Last Update in 1945

Counties - POTTAWATOMIE

Estimated Total Acres - 560

Production	Oil	Condensate	Total Liquids	Assoc. Gas	Natural Gas	Total Gas
1994	4,625	0	4,625	0	0	0
1995	4,057	0	4,057	0	0	0
1996	3,679	0	3,679	0	0	0
1997	3,169	0	3,169	0	0	0
1979-1997	114,864	0	114,864	54,246	0	54,246

ROMULUS NORTH - *612030*

ONC Dates: Named - 1942, Last Update in 1945

Counties - POTTAWATOMIE

Estimated Total Acres - 440

Production	Oil	Condensate	Total Liquids	Assoc. Gas	Natural Gas	Total Gas
1994	9,341	0	9,341	0	0	0
1995	8,782	0	8,782	0	0	0
1996	8,410	0	8,410	0	0	0
1997	9,433	0	9,433	0	0	0
1979-1997	108,713	0	108,713	52,548	0	52,548

ROMULUS NW - *612061*

ONC Dates: Named - 1955, Last Update in 1955

Counties - POTTAWATOMIE

Estimated Total Acres - 40

Production	Oil	Condensate	Total Liquids	Assoc. Gas	Natural Gas	Total Gas
1994	489	0	489	0	0	0
1995	498	0	498	0	0	0
1996	476	0	476	0	0	0
1997	160	0	160	0	0	0
1979-1997	14,383	0	14,383	0	0	0

ROMULUS SOUTH - *612092*

ONC Dates: Named - 1952, Last Update in 1952

Counties - POTTAWATOMIE

Estimated Total Acres - 80

Production	Oil	Condensate	Total Liquids	Assoc. Gas	Natural Gas	Total Gas
1994	0	0	0	0	0	0
1995	0	0	0	0	0	0
1996	0	0	0	0	0	0
1997	0	0	0	0	0	0
1979-1997	14,066	0	14,066	0	0	0

ROMULUS SW - *612123*

ONC Dates: Named - 1944, Last Update in 1947

Counties - POTTAWATOMIE — Estimated Total Acres - 440

Production	Oil	Condensate	Total Liquids	Assoc. Gas	Natural Gas	Total Gas
1994	0	0	0	0	0	0
1995	0	0	0	0	0	0
1996	0	0	0	0	0	0
1997	0	0	0	0	0	0
1979-1997	5,264	0	5,264	39,442	0	39,442

ROMULUS TOWNSITE - *612154*

ONC Dates: Named - 1942, Last Update in 1948

Counties - POTTAWATOMIE — Estimated Total Acres - 120

Production	Oil	Condensate	Total Liquids	Assoc. Gas	Natural Gas	Total Gas
1994	524	0	524	0	0	0
1995	879	0	879	0	0	0
1996	339	0	339	0	0	0
1997	408	0	408	0	0	0
1979-1997	28,540	0	28,540	0	0	0

ROPER - *612495*

ONC Dates: Named - 1942, Last Update in 1988

Counties - PONTOTOC — Estimated Total Acres - 760

Production	Oil	Condensate	Total Liquids	Assoc. Gas	Natural Gas	Total Gas
1994	24,721	0	24,721	0	0	0
1995	28,253	0	28,253	0	0	0
1996	28,428	0	28,428	0	0	0
1997	28,558	0	28,558	0	0	0
1979-1997	671,457	0	671,457	3,867	0	3,867

ROSEDALE - *613518*

ONC Dates: Named - 1956, Last Update in 1956

Counties - MCCLAIN — Estimated Total Acres - 40

Production	Oil	Condensate	Total Liquids	Assoc. Gas	Natural Gas	Total Gas
1994	1,096	0	1,096	0	0	0
1995	945	0	945	0	0	0
1996	928	0	928	0	0	0
1997	949	0	949	0	0	0
1979-1997	30,786	0	30,786	0	0	0

ROSEDALE EAST - *613549*

ONC Dates: Named - 1963, Last Update in 1963

Counties - MCCLAIN — Estimated Total Acres - 40

Production	Oil	Condensate	Total Liquids	Assoc. Gas	Natural Gas	Total Gas
1994	0	0	0	0	0	0
1995	0	0	0	0	0	0
1996	0	0	0	0	0	0
1997	0	0	0	0	0	0
1979-1997	0	0	0	0	0	0

ROSEDALE NE - *613580*

ONC Dates: Named - 1960, Last Update in 1961

Counties - POTTAWATOMIE — Estimated Total Acres - 80

Production	Oil	Condensate	Total Liquids	Assoc. Gas	Natural Gas	Total Gas
1994	1,561	0	1,561	0	0	0
1995	525	0	525	0	0	0
1996	328	0	328	0	0	0
1997	0	0	0	0	0	0
1979-1997	46,841	0	46,841	0	0	0

ROSEDALE NORTH - *012055*

ONC Dates: Named - 1987, Last Update in 1987

Counties - CLEVELAND — Estimated Total Acres - 80

Production	Oil	Condensate	Total Liquids	Assoc. Gas	Natural Gas	Total Gas
1994	0	0	0	0	0	0
1995	0	0	0	0	0	0
1996	0	0	0	0	0	0
1997	0	0	0	0	0	0
1979-1997	0	0	0	0	0	0

ROSEDALE SE - *613642*

ONC Dates: Named - 1965, Last Update in 1970

Counties - MCCLAIN — Estimated Total Acres - 120

Production	Oil	Condensate	Total Liquids	Assoc. Gas	Natural Gas	Total Gas
1994	841	0	841	0	0	0
1995	1,340	0	1,340	0	0	0
1996	1,113	0	1,113	0	0	0
1997	1,350	0	1,350	0	0	0
1979-1997	56,260	0	56,260	0	0	0

ROSEDALE SW - *613663*

ONC Dates: Named - 1975, Last Update in 1976

Counties - MCCLAIN

Estimated Total Acres - 40

Production	Oil	Condensate	Total Liquids	Assoc. Gas	Natural Gas	Total Gas
1994	1,218	0	1,218	0	0	0
1995	896	0	896	0	0	0
1996	889	0	889	0	0	0
1997	885	0	885	0	0	0
1979-1997	41,837	0	41,837	0	0	0

ROSEDALE WEST - *613673*

ONC Dates: Named - 1981, Last Update in 1981

Counties - MCCLAIN

Estimated Total Acres - 40

Production	Oil	Condensate	Total Liquids	Assoc. Gas	Natural Gas	Total Gas
1994	0	0	0	0	0	0
1995	0	0	0	0	0	0
1996	0	0	0	0	0	0
1997	0	0	0	0	0	0
1979-1997	15,324	0	15,324	0	0	0

ROSENWALD - *613890*

ONC Dates: Named - 1948, Last Update in 1953

Counties - OKFUSKEE

Estimated Total Acres - 600

Production	Oil	Condensate	Total Liquids	Assoc. Gas	Natural Gas	Total Gas
1994	0	0	0	0	0	0
1995	0	0	0	0	0	0
1996	0	0	0	0	0	0
1997	0	0	0	0	0	0
1979-1997	1,974	0	1,974	0	0	0

ROSENWALD SOUTH - *613921*

ONC Dates: Named - 1951, Last Update in 1951

Counties - OKFUSKEE

Estimated Total Acres - 40

Production	Oil	Condensate	Total Liquids	Assoc. Gas	Natural Gas	Total Gas
1994	0	0	0	0	0	0
1995	0	0	0	0	0	0
1996	0	0	0	0	0	0
1997	0	0	0	0	0	0
1979-1997	0	0	0	0	0	0

ROSS DAY EAST - *614324*

ONC Dates: Named - 1951, Last Update in 1951

Counties - OSAGE

Estimated Total Acres - 40

Production	Oil	Condensate	Total Liquids	Assoc. Gas	Natural Gas	Total Gas
1994	713	0	713	0	0	0
1995	788	0	788	0	0	0
1996	922	0	922	0	0	0
1997	401	0	401	0	0	0
1979-1997	12,926	0	12,926	0	0	0

ROSS DAY NE - *614355*

ONC Dates: Named - 1967, Last Update in 1967

Counties - OSAGE

Estimated Total Acres - 40

Production	Oil	Condensate	Total Liquids	Assoc. Gas	Natural Gas	Total Gas
1994	0	0	0	0	0	0
1995	0	0	0	0	0	0
1996	0	0	0	0	0	0
1997	0	0	0	0	0	0
1979-1997	0	0	0	0	0	0

ROSS DAY NORTH - *614361*

ONC Dates: Named - 1973, Last Update in 1973

Counties - OSAGE

Estimated Total Acres - 40

Production	Oil	Condensate	Total Liquids	Assoc. Gas	Natural Gas	Total Gas
1994	767	0	767	0	0	0
1995	866	0	866	0	0	0
1996	623	0	623	0	0	0
1997	472	0	472	0	0	0
1979-1997	11,668	0	11,668	0	0	0

ROSS DAY SE - *614380*

ONC Dates: Named - 1977, Last Update in 1977

Counties - OSAGE

Estimated Total Acres - 40

Production	Oil	Condensate	Total Liquids	Assoc. Gas	Natural Gas	Total Gas
1994	0	0	0	0	0	0
1995	914	0	914	0	0	0
1996	764	0	764	0	0	0
1997	743	0	743	0	0	0
1979-1997	13,306	0	13,306	0	0	0

ROSS DAY SOUTH - *614386*

ONC Dates: Named - 1958, Last Update in 1960

Counties - OSAGE | Estimated Total Acres - 40

Production	Oil	Condensate	Total Liquids	Assoc. Gas	Natural Gas	Total Gas
1994	18,864	0	18,864	0	0	0
1995	20,948	0	20,948	0	0	0
1996	22,807	0	22,807	0	0	0
1997	20,482	0	20,482	0	0	0
1979-1997	378,828	0	378,828	0	0	0

ROSS DAY SW - *614389*

ONC Dates: Named - 1977, Last Update in 1978

Counties - OSAGE | Estimated Total Acres - 520

Production	Oil	Condensate	Total Liquids	Assoc. Gas	Natural Gas	Total Gas
1994	4,991	0	4,991	1,640	0	1,640
1995	4,251	0	4,251	1,728	0	1,728
1996	5,271	0	5,271	1,729	0	1,729
1997	4,932	0	4,932	1,598	0	1,598
1979-1997	110,114	0	110,114	266,629	0	266,629

ROSS DAY WEST - *000790*

ONC Dates: Named - 1982, Last Update in 1982

Counties - NOBLE | Estimated Total Acres - 80

Production	Oil	Condensate	Total Liquids	Assoc. Gas	Natural Gas	Total Gas
1994	513	0	513	0	0	0
1995	415	0	415	0	0	0
1996	352	0	352	0	0	0
1997	90	0	90	0	0	0
1979-1997	18,379	0	18,379	0	0	0

ROSS NE - *614417*

ONC Dates: Named - 1969, Last Update in 1969

Counties - LINCOLN | Estimated Total Acres - 160

Production	Oil	Condensate	Total Liquids	Assoc. Gas	Natural Gas	Total Gas
1994	0	0	0	0	3,915	3,915
1995	0	0	0	0	1,556	1,556
1996	0	0	0	0	297	297
1997	0	0	0	0	886	886
1979-1997	0	0	0	4,728	205,307	210,035

ROSSTON SW - *614727*

ONC Dates: Named - 1966, Last Update in 1993

Counties - BEAVER | Estimated Total Acres - 480

Production	Oil	Condensate	Total Liquids	Assoc. Gas	Natural Gas	Total Gas
1994	0	0	0	0	0	0
1995	0	0	0	0	0	0
1996	0	0	0	0	0	0
1997	0	0	0	0	0	0
1979-1997	0	0	0	0	0	0

ROSSVILLE SW - *614758*

ONC Dates: Named - 1951, Last Update in 1996

Counties - LINCOLN | Estimated Total Acres - 40

Production	Oil	Condensate	Total Liquids	Assoc. Gas	Natural Gas	Total Gas
1994	0	0	0	0	0	0
1995	0	0	0	0	0	0
1996	0	0	0	0	0	0
1997	0	0	0	0	0	0
1979-1997	0	0	0	0	0	0

ROULETTE CREEK - *615378*

ONC Dates: Named - 1950, Last Update in 1953

Counties - CLEVELAND | Estimated Total Acres - 240

Production	Oil	Condensate	Total Liquids	Assoc. Gas	Natural Gas	Total Gas
1994	0	0	0	0	0	0
1995	0	0	0	0	0	0
1996	0	0	0	0	0	0
1997	0	0	0	0	0	0
1979-1997	112,372	0	112,372	0	0	0

ROULETTE CREEK NORTH - *615409*

ONC Dates: Named - 1953, Last Update in 1995

Counties - CLEVELAND | Estimated Total Acres - 320

Production	Oil	Condensate	Total Liquids	Assoc. Gas	Natural Gas	Total Gas
1994	2,324	0	2,324	566	0	566
1995	1,412	0	1,412	0	0	0
1996	945	0	945	0	0	0
1997	1,054	0	1,054	0	0	0
1979-1997	76,474	0	76,474	96,392	0	96,392

ROULETTE CREEK SE - *615440*

ONC Dates: Named - 1952, Last Update in 1952

Counties - CLEVELAND — Estimated Total Acres - 40

Production	Oil	Condensate	Total Liquids	Assoc. Gas	Natural Gas	Total Gas
1994	0	0	0	0	0	0
1995	0	0	0	0	0	0
1996	0	0	0	0	0	0
1997	0	0	0	0	0	0
1979-1997	7,734	0	7,734	0	0	0

ROULETTE CREEK SOUTH - *615471*

ONC Dates: Named - 1967, Last Update in 1967

Counties - CLEVELAND — Estimated Total Acres - 40

Production	Oil	Condensate	Total Liquids	Assoc. Gas	Natural Gas	Total Gas
1994	0	0	0	0	0	0
1995	0	0	0	0	0	0
1996	0	0	0	0	0	0
1997	0	0	0	0	0	0
1979-1997	0	0	0	0	0	0

ROULETTE CREEK SW - *004187*

ONC Dates: Named - 1982, Last Update in 1983

Counties - CLEVELAND — Estimated Total Acres - 80

Production	Oil	Condensate	Total Liquids	Assoc. Gas	Natural Gas	Total Gas
1994	742	0	742	0	0	0
1995	787	0	787	0	0	0
1996	640	0	640	0	0	0
1997	724	0	724	0	0	0
1979-1997	19,517	0	19,517	0	0	0

ROVER - *616246*

ONC Dates: Named - 1947, Last Update in 1947

Counties - POTTAWATOMIE — Estimated Total Acres - 680

Production	Oil	Condensate	Total Liquids	Assoc. Gas	Natural Gas	Total Gas
1994	34,756	0	34,756	0	24,531	24,531
1995	23,937	0	23,937	0	14,496	14,496
1996	21,956	0	21,956	0	13,295	13,295
1997	18,807	0	18,807	0	18,348	18,348
1979-1997	551,781	0	551,781	80,693	399,662	480,355

ROVER NORTH - *616277*

ONC Dates: Named - 1950, Last Update in 1953

Counties - POTTAWATOMIE — Estimated Total Acres - 400

Production	Oil	Condensate	Total Liquids	Assoc. Gas	Natural Gas	Total Gas
1994	2,688	0	2,688	0	0	0
1995	2,488	0	2,488	0	0	0
1996	2,269	0	2,269	0	0	0
1997	2,093	0	2,093	0	0	0
1979-1997	76,970	0	76,970	0	0	0

ROYAL WEST - *617114*

ONC Dates: Named - 1953, Last Update in 1959

Counties - STEPHENS — Estimated Total Acres - 200

Production	Oil	Condensate	Total Liquids	Assoc. Gas	Natural Gas	Total Gas
1994	2,267	0	2,267	0	0	0
1995	2,668	0	2,668	0	0	0
1996	2,258	0	2,258	0	0	0
1997	1,969	0	1,969	0	0	0
1979-1997	46,444	0	46,444	0	0	0

RUSH SPRINGS EAST - *000792*

ONC Dates: Named - 1981, Last Update in 1991

Counties - GRADY — Estimated Total Acres - 4,480

Production	Oil	Condensate	Total Liquids	Assoc. Gas	Natural Gas	Total Gas
1994	0	28,772	28,772	0	2,447,059	2,447,059
1995	0	23,594	23,594	0	1,949,844	1,949,844
1996	0	20,027	20,027	0	1,982,510	1,982,510
1997	529	12,445	12,974	0	1,540,461	1,540,461
1979-1997	93,854	558,588	652,442	0	32,325,148	32,325,148

RUSH SPRINGS SE - *619520*

ONC Dates: Named - 1983, Last Update in 1983

Counties - GRADY — Estimated Total Acres - 640

Production	Oil	Condensate	Total Liquids	Assoc. Gas	Natural Gas	Total Gas
1994	0	0	0	0	0	0
1995	0	0	0	0	0	0
1996	0	0	0	0	0	0
1997	0	0	0	0	0	0
1979-1997	0	0	0	0	0	0

RUSH SPRINGS SW - *619541*

ONC Dates: Named - 1954, Last Update in 1968

Counties - GRADY — Estimated Total Acres - 1,640

Production	Oil	Condensate	Total Liquids	Assoc. Gas	Natural Gas	Total Gas
1994	3,961	4,466	8,427	0	1,141,812	1,141,812
1995	3,902	3,179	7,081	0	931,272	931,272
1996	5,581	2,686	8,267	0	937,834	937,834
1997	5,633	2,186	7,819	0	750,418	750,418
1979-1997	134,725	89,246	223,971	0	20,802,581	20,802,581

RUSK - *619665*

ONC Dates: Named - 1941, Last Update in 1945

Counties - OKFUSKEE — Estimated Total Acres - 320

Production	Oil	Condensate	Total Liquids	Assoc. Gas	Natural Gas	Total Gas
1994	0	0	0	0	0	0
1995	0	0	0	0	0	0
1996	0	0	0	0	0	0
1997	0	0	0	0	0	0
1979-1997	2,357	0	2,357	0	0	0

RUSK NW - *619696*

ONC Dates: Named - 1949, Last Update in 1995

Counties - OKFUSKEE — Estimated Total Acres - 80

Production	Oil	Condensate	Total Liquids	Assoc. Gas	Natural Gas	Total Gas
1994	0	0	0	0	0	0
1995	0	0	0	0	0	0
1996	0	0	0	0	0	0
1997	0	0	0	0	0	0
1979-1997	0	0	0	0	0	0

RUSK SOUTH - *619727*

ONC Dates: Named - 1951, Last Update in 1951

Counties - SEMINOLE — Estimated Total Acres - 40

Production	Oil	Condensate	Total Liquids	Assoc. Gas	Natural Gas	Total Gas
1994	0	0	0	0	0	0
1995	0	0	0	0	0	0
1996	0	0	0	0	0	0
1997	0	0	0	0	0	0
1979-1997	0	0	0	0	0	0

RUSSELL NORTH - *620068*

ONC Dates: Named - 1973, Last Update in 1979

Counties - LOGAN — Estimated Total Acres - 240

Production	Oil	Condensate	Total Liquids	Assoc. Gas	Natural Gas	Total Gas
1994	176	0	176	978	0	978
1995	0	0	0	0	0	0
1996	58	0	58	0	0	0
1997	0	0	0	0	0	0
1979-1997	14,565	0	14,565	43,415	13,759	57,174

RUSSELL NW - *620078*

ONC Dates: Named - 1975, Last Update in 1979

Counties - LOGAN — Estimated Total Acres - 560

Production	Oil	Condensate	Total Liquids	Assoc. Gas	Natural Gas	Total Gas
1994	2,363	0	2,363	20,638	0	20,638
1995	1,881	0	1,881	23,598	0	23,598
1996	2,060	0	2,060	20,408	0	20,408
1997	1,897	0	1,897	16,080	0	16,080
1979-1997	195,049	0	195,049	1,310,226	0	1,310,226

RUSSELL SE - *620161*

ONC Dates: Named - 1966, Last Update in 1966

Counties - LOGAN — Estimated Total Acres - 40

Production	Oil	Condensate	Total Liquids	Assoc. Gas	Natural Gas	Total Gas
1994	0	0	0	0	0	0
1995	0	0	0	0	0	0
1996	0	0	0	0	0	0
1997	0	0	0	0	0	0
1979-1997	0	0	0	0	0	0

RUTHDALE SW - *620657*

ONC Dates: Named - 1971, Last Update in 1971

Counties - NOWATA — Estimated Total Acres - 160

Production	Oil	Condensate	Total Liquids	Assoc. Gas	Natural Gas	Total Gas
1994	0	0	0	0	0	0
1995	0	0	0	0	0	0
1996	0	0	0	0	0	0
1997	85	0	85	0	0	0
1979-1997	928	0	928	0	0	0

SACRED HEART - *623542*

ONC Dates: Named - 1940, Last Update in 1954

Counties - POTTAWATOMIE — Estimated Total Acres - 1,040

Production	Oil	Condensate	Total Liquids	Assoc. Gas	Natural Gas	Total Gas
1994	3,769	0	3,769	0	0	0
1995	3,939	0	3,939	0	0	0
1996	5,956	0	5,956	0	0	0
1997	5,108	0	5,108	0	0	0
1979-1997	355,517	157	355,674	0	0	0

SACRED HEART WEST - *623551*

ONC Dates: Named - 1980, Last Update in 1981

Counties - POTTAWATOMIE — Estimated Total Acres - 40

Production	Oil	Condensate	Total Liquids	Assoc. Gas	Natural Gas	Total Gas
1994	317	0	317	0	0	0
1995	157	0	157	0	0	0
1996	134	0	134	0	0	0
1997	143	0	143	0	0	0
1979-1997	16,636	0	16,636	0	0	0

SAGEEYAH - *624162*

ONC Dates: Named - 1942, Last Update in 1978

Counties - ROGERS — Estimated Total Acres - 4,480

Production	Oil	Condensate	Total Liquids	Assoc. Gas	Natural Gas	Total Gas
1994	1,012	0	1,012	0	0	0
1995	683	0	683	0	0	0
1996	499	0	499	0	0	0
1997	630	0	630	0	0	0
1979-1997	19,102	6	19,108	0	18,461	18,461

SALEM - *625030*

ONC Dates: Named - 1960, Last Update in 1996

Counties - MCINTOSH — Estimated Total Acres - 320

Production	Oil	Condensate	Total Liquids	Assoc. Gas	Natural Gas	Total Gas
1994	0	0	0	0	2,218	2,218
1995	0	0	0	0	2,085	2,085
1996	0	0	0	0	4,448	4,448
1997	0	0	0	0	3,297	3,297
1979-1997	0	0	0	0	138,544	138,544

SALEM EAST - *625185*

ONC Dates: Named - 1962, Last Update in 1996

Counties - MCINTOSH — Estimated Total Acres - 1,760

Production	Oil	Condensate	Total Liquids	Assoc. Gas	Natural Gas	Total Gas
1994	0	0	0	0	50,172	50,172
1995	0	0	0	0	35,105	35,105
1996	0	0	0	0	15,045	15,045
1997	0	0	0	0	25,138	25,138
1979-1997	1,956	123	2,079	26,127	1,546,519	1,572,646

SALEM NE - *625216*

ONC Dates: Named - 1958, Last Update in 1958

Counties - OKMULGEE — Estimated Total Acres - 160

Production	Oil	Condensate	Total Liquids	Assoc. Gas	Natural Gas	Total Gas
1994	0	0	0	0	0	0
1995	0	0	0	0	0	0
1996	0	0	0	0	0	0
1997	0	0	0	0	0	0
1979-1997	0	0	0	0	0	0

SALEM NORTH - *625247*

ONC Dates: Named - 1965, Last Update in 1965

Counties - OKMULGEE — Estimated Total Acres - 160

Production	Oil	Condensate	Total Liquids	Assoc. Gas	Natural Gas	Total Gas
1994	0	0	0	0	0	0
1995	0	0	0	0	0	0
1996	0	0	0	0	0	0
1997	0	0	0	0	0	0
1979-1997	0	0	0	0	0	0

SALEM SE - *625278*

ONC Dates: Named - 1964, Last Update in 1996

Counties - MCINTOSH — Estimated Total Acres - 2,400

Production	Oil	Condensate	Total Liquids	Assoc. Gas	Natural Gas	Total Gas
1994	0	0	0	0	62,784	62,784
1995	0	0	0	0	64,143	64,143
1996	0	0	0	0	66,729	66,729
1997	0	0	0	0	40,509	40,509
1979-1997	0	0	0	24,106	1,745,746	1,769,852

SALEM SOUTH - *XX0197*

ONC Dates: Named - 1996, Last Update in 1996

Counties - MCINTOSH — Estimated Total Acres - 320

Production	Oil	Condensate	Total Liquids	Assoc. Gas	Natural Gas	Total Gas
1994	0	0	0	0	0	0
1995	0	0	0	0	0	0
1996	0	0	0	0	376	376
1997	0	0	0	0	975	975
1979-1997	0	0	0	0	1,351	1,351

SALEM SW - *625309*

ONC Dates: Named - 1957, Last Update in 1962

Counties - MCINTOSH — Estimated Total Acres - 480

Production	Oil	Condensate	Total Liquids	Assoc. Gas	Natural Gas	Total Gas
1994	0	0	0	0	14,132	14,132
1995	0	0	0	0	72,047	72,047
1996	0	0	0	0	25,419	25,419
1997	0	0	0	0	10,014	10,014
1979-1997	0	86	86	0	843,241	843,241

SALLISAW NE - *010848*

ONC Dates: Named - 1985, Last Update in 1986

Counties - SEQUOYAH — Estimated Total Acres - 160

Production	Oil	Condensate	Total Liquids	Assoc. Gas	Natural Gas	Total Gas
1994	0	0	0	0	0	0
1995	0	0	0	0	0	0
1996	0	0	0	0	0	0
1997	0	0	0	0	0	0
1979-1997	0	0	0	0	0	0

SALLISAW SE - *625758*

ONC Dates: Named - 1976, Last Update in 1990

Counties - SEQUOYAH — Estimated Total Acres - 1,440

Production	Oil	Condensate	Total Liquids	Assoc. Gas	Natural Gas	Total Gas
1994	0	0	0	0	154,624	154,624
1995	0	0	0	0	78,680	78,680
1996	0	0	0	0	127,701	127,701
1997	0	0	0	0	83,938	83,938
1979-1997	0	0	0	0	2,190,927	2,190,927

SALLISAW SW - *000795*

ONC Dates: Named - 1982, Last Update in 1982

Counties - SEQUOYAH — Estimated Total Acres - 640

Production	Oil	Condensate	Total Liquids	Assoc. Gas	Natural Gas	Total Gas
1994	0	0	0	0	0	0
1995	0	0	0	0	0	0
1996	0	0	0	0	0	0
1997	0	0	0	0	0	0
1979-1997	0	0	0	0	0	0

SALT FORK EAST - *626580*

ONC Dates: Named - 1964, Last Update in 1994

Counties - GRANT — Estimated Total Acres - 80

Production	Oil	Condensate	Total Liquids	Assoc. Gas	Natural Gas	Total Gas
1994	525	0	525	0	0	0
1995	0	0	0	0	0	0
1996	0	0	0	0	0	0
1997	0	0	0	0	0	0
1979-1997	8,063	0	8,063	0	0	0

SALT FORK SE - *002235*

ONC Dates: Named - 1956, Last Update in 1994

Counties - GARFIELD, GRANT — Estimated Total Acres - 2,800

Production	Oil	Condensate	Total Liquids	Assoc. Gas	Natural Gas	Total Gas
1994	22,055	0	22,055	54,104	0	54,104
1995	18,342	0	18,342	36,539	0	36,539
1996	24,245	0	24,245	33,328	0	33,328
1997	19,113	0	19,113	25,262	0	25,262
1979-1997	572,867	253	573,120	2,218,815	504,470	2,723,285

SALT FORK SOUTH - *626642*

ONC Dates: Named - 1956, Last Update in 1979

Counties - GRANT — Estimated Total Acres - 120

Production	Oil	Condensate	Total Liquids	Assoc. Gas	Natural Gas	Total Gas
1994	1,443	0	1,443	0	0	0
1995	907	0	907	0	0	0
1996	318	0	318	0	0	0
1997	0	0	0	0	0	0
1979-1997	39,727	0	39,727	0	0	0

SALT FORK SW - *626673*

ONC Dates: Named - 1950, Last Update in 1994

Counties - GRANT

Estimated Total Acres - 200

Production	Oil	Condensate	Total Liquids	Assoc. Gas	Natural Gas	Total Gas
1994	773	178	951	1,214	18,904	20,118
1995	1,033	0	1,033	1,914	15,406	17,320
1996	1,222	179	1,401	2,015	17,345	19,360
1997	922	0	922	269	18,152	18,421
1979-1997	33,283	1,925	35,208	44,328	326,831	371,159

SALT FORK WEST - *626704*

ONC Dates: Named - 1960, Last Update in 1979

Counties - GRANT

Estimated Total Acres - 520

Production	Oil	Condensate	Total Liquids	Assoc. Gas	Natural Gas	Total Gas
1994	58	0	58	0	8,123	8,123
1995	0	0	0	0	0	0
1996	4,441	0	4,441	0	0	0
1997	5,151	0	5,151	0	0	0
1979-1997	137,818	0	137,818	0	65,391	65,391

SALT PLAINS NE - *011248*

ONC Dates: Named - 1987, Last Update in 1987

Counties - ALFALFA

Estimated Total Acres - 160

Production	Oil	Condensate	Total Liquids	Assoc. Gas	Natural Gas	Total Gas
1994	0	0	0	0	49,300	49,300
1995	0	0	0	0	31,716	31,716
1996	0	249	249	0	29,079	29,079
1997	0	374	374	0	16,006	16,006
1979-1997	5,775	2,176	7,951	0	1,058,535	1,058,535

SALT SPRINGS NORTH - *006161*

ONC Dates: Named - 1983, Last Update in 1983

Counties - HARPER

Estimated Total Acres - 1,280

Production	Oil	Condensate	Total Liquids	Assoc. Gas	Natural Gas	Total Gas
1994	0	0	0	0	0	0
1995	0	0	0	0	0	0
1996	0	0	0	0	0	0
1997	0	0	0	0	0	0
1979-1997	0	338	338	0	9,777	9,777

SAMPSEL NE - *627510*

ONC Dates: Named - 1961, Last Update in 1994

Counties - CIMARRON

Estimated Total Acres - 18,560

Production	Oil	Condensate	Total Liquids	Assoc. Gas	Natural Gas	Total Gas
1994	0	0	0	0	878,400	878,400
1995	0	0	0	0	627,099	627,099
1996	0	0	0	0	533,328	533,328
1997	0	70	70	0	506,271	506,271
1979-1997	0	622	622	0	29,484,490	29,484,490

SAMS - *627541*

ONC Dates: Named - 1933, Last Update in 1995

Counties - NOBLE

Estimated Total Acres - 2,960

Production	Oil	Condensate	Total Liquids	Assoc. Gas	Natural Gas	Total Gas
1994	19,670	587	20,257	57,564	11,110	68,674
1995	18,186	0	18,186	76,471	8,576	85,047
1996	14,450	0	14,450	65,708	21,512	87,220
1997	10,488	0	10,488	41,029	18,171	59,200
1979-1997	1,815,842	8,869	1,824,711	4,722,976	912,432	5,635,408

SAMS SW - *627727*

ONC Dates: Named - 1954, Last Update in 1995

Counties - NOBLE

Estimated Total Acres - 440

Production	Oil	Condensate	Total Liquids	Assoc. Gas	Natural Gas	Total Gas
1994	954	0	954	0	0	0
1995	880	0	880	0	0	0
1996	859	0	859	0	0	0
1997	888	0	888	0	0	0
1979-1997	31,768	0	31,768	19,110	0	19,110

SAMS WEST - *627758*

ONC Dates: Named - 1965, Last Update in 1995

Counties - NOBLE

Estimated Total Acres - 1,560

Production	Oil	Condensate	Total Liquids	Assoc. Gas	Natural Gas	Total Gas
1994	14,558	0	14,558	18,981	2,617	21,598
1995	12,161	0	12,161	19,155	2,289	21,444
1996	11,126	0	11,126	12,755	2,454	15,209
1997	9,531	0	9,531	13,243	454	13,697
1979-1997	348,627	39	348,666	773,385	137,889	911,274

SANCHO NE - *629494* ONC Dates: Named - 1967, Last Update in 1967

Counties - SEMINOLE Estimated Total Acres - 40

Production	Oil	Condensate	Total Liquids	Assoc. Gas	Natural Gas	Total Gas
1994	0	0	0	0	0	0
1995	0	0	0	0	0	0
1996	0	0	0	0	0	0
1997	0	0	0	0	0	0
1979-1997	3,877	0	3,877	0	0	0

SANCHO NORTH - *629525* ONC Dates: Named - 1951, Last Update in 1953

Counties - SEMINOLE Estimated Total Acres - 560

Production	Oil	Condensate	Total Liquids	Assoc. Gas	Natural Gas	Total Gas
1994	0	0	0	0	0	0
1995	514	0	514	0	0	0
1996	179	0	179	0	0	0
1997	157	0	157	0	0	0
1979-1997	22,084	0	22,084	0	0	0

SANCHO NW - *629556* ONC Dates: Named - 1964, Last Update in 1964

Counties - SEMINOLE Estimated Total Acres - 40

Production	Oil	Condensate	Total Liquids	Assoc. Gas	Natural Gas	Total Gas
1994	1,909	0	1,909	0	0	0
1995	1,998	0	1,998	0	0	0
1996	2,364	0	2,364	0	0	0
1997	2,487	0	2,487	0	0	0
1979-1997	53,460	0	53,460	0	0	0

SAND HILL SW - *012058* ONC Dates: Named - 1988, Last Update in 1988

Counties - ALFALFA Estimated Total Acres - 80

Production	Oil	Condensate	Total Liquids	Assoc. Gas	Natural Gas	Total Gas
1994	0	0	0	0	0	0
1995	0	0	0	0	0	0
1996	0	0	0	0	0	0
1997	0	0	0	0	0	0
1979-1997	0	0	0	0	0	0

SAND SPRINGS DISTRICT - *630455* ONC Dates: Named - 1958, Last Update in 1996

Counties - CREEK, TULSA Estimated Total Acres - 4,120

Production	Oil	Condensate	Total Liquids	Assoc. Gas	Natural Gas	Total Gas
1994	28,571	0	28,571	123,650	46,820	170,470
1995	24,131	0	24,131	109,455	53,030	162,485
1996	21,400	102	21,502	91,598	56,589	148,187
1997	16,274	0	16,274	52,168	32,870	85,038
1979-1997	345,395	10,236	355,631	870,154	1,807,413	2,677,567

SANDY CREEK - *631385* ONC Dates: Named - 1948, Last Update in 1948

Counties - MURRAY Estimated Total Acres - 40

Production	Oil	Condensate	Total Liquids	Assoc. Gas	Natural Gas	Total Gas
1994	0	0	0	0	0	0
1995	0	0	0	0	0	0
1996	0	0	0	0	0	0
1997	0	0	0	0	0	0
1979-1997	0	0	0	0	0	0

SAPULPA DISTRICT - *633586* ONC Dates: Named - 1947, Last Update in 1996

Counties - CREEK, OKMULGEE, TULSA Estimated Total Acres - 18,200

Production	Oil	Condensate	Total Liquids	Assoc. Gas	Natural Gas	Total Gas
1994	71,055	630	71,685	7,770	57,731	65,501
1995	64,496	157	64,653	1,750	49,002	50,752
1996	60,050	1,957	62,007	1,155	62,725	63,880
1997	54,641	2,233	56,874	1,003	78,662	79,665
1979-1997	2,467,239	11,617	2,478,856	1,018,724	1,880,883	2,899,607

SASAKWA NW - *634547* ONC Dates: Named - 1960, Last Update in 1964

Counties - SEMINOLE Estimated Total Acres - 560

Production	Oil	Condensate	Total Liquids	Assoc. Gas	Natural Gas	Total Gas
1994	5,406	0	5,406	0	0	0
1995	3,499	0	3,499	0	0	0
1996	2,164	0	2,164	0	0	0
1997	2,228	0	2,228	0	0	0
1979-1997	199,854	0	199,854	0	0	0

Production by Field

SASAKWA WEST - *634593*

ONC Dates: Named - 1981, Last Update in 1988

Counties - SEMINOLE — Estimated Total Acres - 1,800

Production	Oil	Condensate	Total Liquids	Assoc. Gas	Natural Gas	Total Gas
1994	6,231	0	6,231	2,784	0	2,784
1995	6,545	0	6,545	0	0	0
1996	5,353	0	5,353	0	0	0
1997	5,042	0	5,042	0	41	41
1979-1997	208,940	216	209,156	412,819	1,624,325	2,037,144

SATCHELL VALLEY - *634795*

ONC Dates: Named - 1983, Last Update in 1983

Counties - GRANT — Estimated Total Acres - 40

Production	Oil	Condensate	Total Liquids	Assoc. Gas	Natural Gas	Total Gas
1994	0	0	0	0	0	0
1995	0	0	0	0	0	0
1996	0	0	0	0	0	0
1997	0	0	0	0	0	0
1979-1997	340	0	340	0	0	0

SAVANNA NE - *635670*

ONC Dates: Named - 1980, Last Update in 1987

Counties - PITTSBURG — Estimated Total Acres - 1,120

Production	Oil	Condensate	Total Liquids	Assoc. Gas	Natural Gas	Total Gas
1994	0	0	0	0	221,337	221,337
1995	0	0	0	0	158,015	158,015
1996	0	0	0	0	173,946	173,946
1997	0	0	0	0	203,772	203,772
1979-1997	0	0	0	0	1,597,242	1,597,242

SAYRE DISTRICT - *636500*

ONC Dates: Named - 1946, Last Update in 1986

Counties - BECKHAM — Estimated Total Acres - 2,480

Production	Oil	Condensate	Total Liquids	Assoc. Gas	Natural Gas	Total Gas
1994	441	0	441	0	0	0
1995	441	0	441	0	0	0
1996	433	0	433	0	0	0
1997	154	0	154	0	0	0
1979-1997	22,864	519	23,383	0	0	0

SAYRE EAST - *009146*

ONC Dates: Named - 1985, Last Update in 1985

Counties - BECKHAM — Estimated Total Acres - 640

Production	Oil	Condensate	Total Liquids	Assoc. Gas	Natural Gas	Total Gas
1994	0	0	0	0	15,304	15,304
1995	0	0	0	0	10,002	10,002
1996	0	151	151	0	11,700	11,700
1997	0	0	0	0	24,831	24,831
1979-1997	0	7,364	7,364	0	1,176,792	1,176,792

SAYRE SE - *636531*

ONC Dates: Named - 1968, Last Update in 1968

Counties - BECKHAM — Estimated Total Acres - 160

Production	Oil	Condensate	Total Liquids	Assoc. Gas	Natural Gas	Total Gas
1994	0	0	0	0	0	0
1995	0	0	0	0	0	0
1996	0	0	0	0	0	0
1997	0	0	0	0	0	0
1979-1997	0	0	0	0	0	0

SCHLEGEL EAST - *637686*

ONC Dates: Named - 1922, Last Update in 1996

Counties - PAYNE — Estimated Total Acres - 280

Production	Oil	Condensate	Total Liquids	Assoc. Gas	Natural Gas	Total Gas
1994	0	0	0	0	0	0
1995	0	0	0	0	349	349
1996	0	0	0	0	18,814	18,814
1997	0	0	0	0	37,526	37,526
1979-1997	6,506	0	6,506	79	152,324	152,403

SCHLEGEL NORTH - *637748*

ONC Dates: Named - 1943, Last Update in 1996

Counties - PAYNE — Estimated Total Acres - 2,880

Production	Oil	Condensate	Total Liquids	Assoc. Gas	Natural Gas	Total Gas
1994	12,467	161	12,628	65,553	44,749	110,302
1995	11,729	869	12,598	54,839	20,215	75,054
1996	12,133	592	12,725	50,919	22,870	73,789
1997	10,732	812	11,544	36,478	15,778	52,256
1979-1997	407,954	5,824	413,778	2,207,694	954,494	3,162,188

SCHLEGEL SE - *637810*

ONC Dates: Named - 1950, Last Update in 1984

Counties - PAYNE — Estimated Total Acres - 200

Production	Oil	Condensate	Total Liquids	Assoc. Gas	Natural Gas	Total Gas
1994	0	0	0	0	0	0
1995	0	0	0	0	0	0
1996	0	0	0	0	0	0
1997	0	0	0	0	0	0
1979-1997	0	0	0	0	0	0

SCHLEGEL SW - *637841*

ONC Dates: Named - 1958, Last Update in 1984

Counties - PAYNE — Estimated Total Acres - 200

Production	Oil	Condensate	Total Liquids	Assoc. Gas	Natural Gas	Total Gas
1994	1,516	0	1,516	1,642	6,162	7,804
1995	1,025	0	1,025	1,635	5,840	7,475
1996	1,527	0	1,527	2,422	5,180	7,602
1997	1,002	0	1,002	8,200	0	8,200
1979-1997	33,399	0	33,399	42,943	122,126	165,069

SCHULTER - *639360*

ONC Dates: Named - 1907, Last Update in 1953

Counties - OKMULGEE — Estimated Total Acres - 1,320

Production	Oil	Condensate	Total Liquids	Assoc. Gas	Natural Gas	Total Gas
1994	2,956	0	2,956	16,839	3,614	20,453
1995	3,208	0	3,208	15,417	3,296	18,713
1996	3,185	0	3,185	5,600	4,018	9,618
1997	3,307	0	3,307	9,595	3,929	13,524
1979-1997	101,169	465	101,634	213,893	849,047	1,062,940

SCIPIO NW - *639825*

ONC Dates: Named - 1948, Last Update in 1991

Counties - PITTSBURG, MCINTOSH — Estimated Total Acres - 25,760

Production	Oil	Condensate	Total Liquids	Assoc. Gas	Natural Gas	Total Gas
1994	0	0	0	0	1,329,248	1,329,248
1995	0	0	0	0	1,265,531	1,265,531
1996	0	0	0	0	1,324,121	1,324,121
1997	0	0	0	0	1,294,185	1,294,185
1979-1997	0	0	0	0	25,204,928	25,204,928

SCOTT GAS AREA - *640259*

ONC Dates: Named - 1961, Last Update in 1961

Counties - OKFUSKEE — Estimated Total Acres - 1,520

Production	Oil	Condensate	Total Liquids	Assoc. Gas	Natural Gas	Total Gas
1994	0	0	0	0	217,962	217,962
1995	0	0	0	0	71,322	71,322
1996	0	0	0	0	61,918	61,918
1997	0	0	0	0	176,201	176,201
1979-1997	5,457	762	6,219	0	2,669,759	2,669,759

SCOTT NORTH - *640352*

ONC Dates: Named - 1953, Last Update in 1957

Counties - OKFUSKEE — Estimated Total Acres - 240

Production	Oil	Condensate	Total Liquids	Assoc. Gas	Natural Gas	Total Gas
1994	98	0	98	0	0	0
1995	188	0	188	0	0	0
1996	197	0	197	0	0	0
1997	134	0	134	0	0	0
1979-1997	3,472	0	3,472	0	104,096	104,096

SEARIGHT - *641724*

ONC Dates: Named - 1926, Last Update in 1995

Counties - SEMINOLE — Estimated Total Acres - 2,800

Production	Oil	Condensate	Total Liquids	Assoc. Gas	Natural Gas	Total Gas
1994	237,625	0	237,625	14,766	5,393	20,159
1995	237,470	0	237,470	10,699	4,319	15,018
1996	238,647	0	238,647	5,433	4,450	9,883
1997	305,421	0	305,421	82,511	25,132	107,643
1979-1997	5,806,572	0	5,806,572	705,460	246,452	951,912

SEARIGHT EAST - *641755*

ONC Dates: Named - 1939, Last Update in 1995

Counties - SEMINOLE — Estimated Total Acres - 440

Production	Oil	Condensate	Total Liquids	Assoc. Gas	Natural Gas	Total Gas
1994	613	0	613	4,319	0	4,319
1995	454	0	454	2,636	0	2,636
1996	612	0	612	2,446	0	2,446
1997	611	0	611	2,716	0	2,716
1979-1997	32,664	118	32,782	155,936	106,992	262,928

SEARIGHT NE - *641778*

ONC Dates: Named - 1973, Last Update in 1995

Counties - SEMINOLE

Estimated Total Acres - 320

Production	Oil	Condensate	Total Liquids	Assoc. Gas	Natural Gas	Total Gas
1994	16,004	0	16,004	36,176	0	36,176
1995	14,661	0	14,661	34,497	0	34,497
1996	13,377	0	13,377	31,595	0	31,595
1997	12,439	0	12,439	23,833	0	23,833
1979-1997	591,627	64,227	655,854	1,302,362	122,707	1,425,069

SEARIGHT NORTH - *641786*

ONC Dates: Named - 1934, Last Update in 1995

Counties - SEMINOLE

Estimated Total Acres - 1,600

Production	Oil	Condensate	Total Liquids	Assoc. Gas	Natural Gas	Total Gas
1994	21,025	0	21,025	15,549	0	15,549
1995	19,442	0	19,442	28,837	0	28,837
1996	18,315	0	18,315	8,271	0	8,271
1997	15,819	0	15,819	3,836	0	3,836
1979-1997	717,975	0	717,975	349,412	3,039	352,451

SEAY - *641879*

ONC Dates: Named - 1924, Last Update in 1941

Counties - JEFFERSON

Estimated Total Acres - 2,560

Production	Oil	Condensate	Total Liquids	Assoc. Gas	Natural Gas	Total Gas
1994	23,206	0	23,206	0	0	0
1995	21,259	0	21,259	0	0	0
1996	19,719	0	19,719	0	0	0
1997	21,826	0	21,826	0	0	0
1979-1997	790,702	0	790,702	0	0	0

SEDAN - *642375*

ONC Dates: Named - 1956, Last Update in 1957

Counties - KIOWA

Estimated Total Acres - 40

Production	Oil	Condensate	Total Liquids	Assoc. Gas	Natural Gas	Total Gas
1994	0	0	0	0	0	0
1995	0	0	0	0	0	0
1996	0	0	0	0	0	0
1997	0	0	0	0	0	0
1979-1997	0	0	0	0	0	0

SEDAN NORTH - *642406*

ONC Dates: Named - 1956, Last Update in 1956

Counties - KIOWA

Estimated Total Acres - 40

Production	Oil	Condensate	Total Liquids	Assoc. Gas	Natural Gas	Total Gas
1994	0	0	0	0	0	0
1995	0	0	0	0	0	0
1996	0	0	0	0	0	0
1997	0	0	0	0	0	0
1979-1997	0	0	0	0	0	0

SEGER - *642730*

ONC Dates: Named - 1980, Last Update in 1990

Counties - WASHITA

Estimated Total Acres - 10,880

Production	Oil	Condensate	Total Liquids	Assoc. Gas	Natural Gas	Total Gas
1994	0	0	0	0	1,821,322	1,821,322
1995	0	0	0	0	1,452,548	1,452,548
1996	0	0	0	0	1,475,080	1,475,080
1997	0	0	0	0	1,028,447	1,028,447
1979-1997	0	18,314	18,314	0	65,433,089	65,433,089

SEILING NE - *643119*

ONC Dates: Named - 1952, Last Update in 1994

Counties - DEWEY, MAJOR, WOODWARD

Estimated Total Acres - 29,920

Production	Oil	Condensate	Total Liquids	Assoc. Gas	Natural Gas	Total Gas
1994	67,257	26,956	94,213	1,099,209	2,919,063	4,018,272
1995	58,277	23,159	81,436	925,141	2,541,186	3,466,327
1996	49,664	20,141	69,805	643,499	2,661,810	3,305,309
1997	47,890	20,709	68,599	657,314	2,718,607	3,375,921
1979-1997	2,462,029	721,532	3,183,561	19,710,300	78,587,536	98,297,836

SEILING SE - *643145*

ONC Dates: Named - 1981, Last Update in 1981

Counties - DEWEY

Estimated Total Acres - 640

Production	Oil	Condensate	Total Liquids	Assoc. Gas	Natural Gas	Total Gas
1994	0	0	0	0	0	0
1995	0	0	0	0	0	0
1996	0	0	0	0	0	0
1997	0	0	0	0	0	0
1979-1997	0	4,644	4,644	0	81,298	81,298

Production by Field

SEILING SW - *643181*

ONC Dates: Named - 1965, Last Update in 1990

Counties - DEWEY — Estimated Total Acres - 5,280

Production	Oil	Condensate	Total Liquids	Assoc. Gas	Natural Gas	Total Gas
1994	1,254	5,546	6,800	8,167	212,926	221,093
1995	1,237	6,036	7,273	5,955	311,433	317,388
1996	184	5,225	5,409	3,213	341,713	344,926
1997	1,448	4,651	6,099	7,056	320,279	327,335
1979-1997	20,509	155,549	176,058	38,655	3,337,424	3,376,079

SELMAN NE - *643739*

ONC Dates: Named - 1963, Last Update in 1994

Counties - HARPER — Estimated Total Acres - 2,240

Production	Oil	Condensate	Total Liquids	Assoc. Gas	Natural Gas	Total Gas
1994	1,291	0	1,291	0	0	0
1995	1,714	0	1,714	0	0	0
1996	1,414	0	1,414	0	0	0
1997	1,204	0	1,204	0	0	0
1979-1997	32,054	0	32,054	0	0	0

SEMINOLE - *643956*

ONC Dates: Named - 1948, Last Update in 1995

Counties - SEMINOLE — Estimated Total Acres - 12,600

Production	Oil	Condensate	Total Liquids	Assoc. Gas	Natural Gas	Total Gas
1994	217,884	0	217,884	13,173	37,288	50,461
1995	177,037	0	177,037	7,850	22,047	29,897
1996	168,199	0	168,199	6,181	29,015	35,196
1997	195,951	0	195,951	52,990	27,852	80,842
1979-1997	8,222,733	554	8,223,287	1,923,319	1,179,144	3,102,463

SEMINOLE WEST - *644173*

ONC Dates: Named - 1939, Last Update in 1945

Counties - SEMINOLE — Estimated Total Acres - 1,000

Production	Oil	Condensate	Total Liquids	Assoc. Gas	Natural Gas	Total Gas
1994	5,301	0	5,301	0	0	0
1995	3,720	0	3,720	0	0	0
1996	4,985	0	4,985	0	0	0
1997	4,796	0	4,796	0	0	0
1979-1997	263,173	0	263,173	0	0	0

SENTINEL - *644434*

ONC Dates: Named - 1981, Last Update in 1991

Counties - WASHITA — Estimated Total Acres - 7,040

Production	Oil	Condensate	Total Liquids	Assoc. Gas	Natural Gas	Total Gas
1994	0	5,961	5,961	0	4,943,484	4,943,484
1995	0	5,303	5,303	0	4,731,443	4,731,443
1996	0	7,935	7,935	0	10,220,066	10,220,066
1997	0	10,694	10,694	0	10,253,594	10,253,594
1979-1997	546	115,633	116,179	0	93,603,277	93,603,277

SENTINEL WEST - *644452*

ONC Dates: Named - 1943, Last Update in 1997

Counties - WASHITA — Estimated Total Acres - 5,920

Production	Oil	Condensate	Total Liquids	Assoc. Gas	Natural Gas	Total Gas
1994	2,757	1,861	4,618	0	785,603	785,603
1995	2,312	7,135	9,447	0	945,926	945,926
1996	11,763	7,044	18,807	9,071	797,408	806,479
1997	27,598	15,633	43,231	60,155	1,595,599	1,655,754
1979-1997	135,535	182,804	318,339	151,384	25,894,340	26,045,724

SEQUOYAH - *644545*

ONC Dates: Named - 1910, Last Update in 1910

Counties - SEQUOYAH — Estimated Total Acres - .

Production	Oil	Condensate	Total Liquids	Assoc. Gas	Natural Gas	Total Gas
1994	0	0	0	0	0	0
1995	0	0	0	0	0	0
1996	0	0	0	0	0	0
1997	0	0	0	0	0	0
1979-1997	0	0	0	0	0	0

SEWARD EAST - *645878*

ONC Dates: Named - 1964, Last Update in 1994

Counties - LOGAN — Estimated Total Acres - 360

Production	Oil	Condensate	Total Liquids	Assoc. Gas	Natural Gas	Total Gas
1994	3,296	0	3,296	16,481	13,770	30,251
1995	2,311	116	2,427	18,573	103,755	122,328
1996	1,374	0	1,374	14,646	50,460	65,106
1997	1,283	0	1,283	9,566	35,947	45,513
1979-1997	119,361	116	119,477	242,397	203,932	446,329

SEWARD NE - *645909*

ONC Dates: Named - 1961, Last Update in 1995

Counties - LOGAN — Estimated Total Acres - 440

Production	Oil	Condensate	Total Liquids	Assoc. Gas	Natural Gas	Total Gas
1994	495	172	667	2,557	0	2,557
1995	474	0	474	2,361	0	2,361
1996	538	0	538	2,393	0	2,393
1997	522	0	522	2,442	0	2,442
1979-1997	230,876	172	231,048	1,129,862	0	1,129,862

SEWARD NORTH - *645944*

ONC Dates: Named - 1976, Last Update in 1979

Counties - LOGAN — Estimated Total Acres - 320

Production	Oil	Condensate	Total Liquids	Assoc. Gas	Natural Gas	Total Gas
1994	2,170	0	2,170	0	0	0
1995	1,495	0	1,495	0	0	0
1996	1,231	0	1,231	0	0	0
1997	1,032	0	1,032	0	0	0
1979-1997	54,554	0	54,554	0	0	0

SEWARD NW - *645971*

ONC Dates: Named - 1966, Last Update in 1991

Counties - LOGAN — Estimated Total Acres - 480

Production	Oil	Condensate	Total Liquids	Assoc. Gas	Natural Gas	Total Gas
1994	0	0	0	0	0	0
1995	0	0	0	0	0	0
1996	0	0	0	0	0	0
1997	0	0	0	0	0	0
1979-1997	112,527	0	112,527	574,125	0	574,125

SEWARD SE - *646002*

ONC Dates: Named - 1957, Last Update in 1994

Counties - LOGAN — Estimated Total Acres - 560

Production	Oil	Condensate	Total Liquids	Assoc. Gas	Natural Gas	Total Gas
1994	184	0	184	7,646	0	7,646
1995	367	0	367	6,239	0	6,239
1996	0	0	0	0	0	0
1997	0	0	0	0	0	0
1979-1997	27,845	0	27,845	132,226	87,619	219,845

SEWARD SW - *009928*

ONC Dates: Named - 1985, Last Update in 1994

Counties - LOGAN — Estimated Total Acres - 520

Production	Oil	Condensate	Total Liquids	Assoc. Gas	Natural Gas	Total Gas
1994	55,106	0	55,106	929,705	0	929,705
1995	15,185	0	15,185	444,831	0	444,831
1996	8,828	0	8,828	208,747	0	208,747
1997	5,991	0	5,991	162,560	0	162,560
1979-1997	275,987	0	275,987	2,778,047	0	2,778,047

SHADY GROVE SOUTH - *646602*

ONC Dates: Named - 1974, Last Update in 1974

Counties - HUGHES — Estimated Total Acres - 160

Production	Oil	Condensate	Total Liquids	Assoc. Gas	Natural Gas	Total Gas
1994	0	0	0	0	0	0
1995	0	0	0	0	0	0
1996	0	0	0	0	0	0
1997	0	0	0	0	0	0
1979-1997	0	0	0	0	7,722	7,722

SHADY GROVE SW - *646607*

ONC Dates: Named - 1961, Last Update in 1995

Counties - HUGHES — Estimated Total Acres - 800

Production	Oil	Condensate	Total Liquids	Assoc. Gas	Natural Gas	Total Gas
1994	0	0	0	0	192,541	192,541
1995	0	0	0	0	440,470	440,470
1996	0	0	0	0	508,106	508,106
1997	0	0	0	0	398,650	398,650
1979-1997	0	0	0	0	1,581,274	1,581,274

SHADY GROVE WEST - *646638*

ONC Dates: Named - 1963, Last Update in 1994

Counties - HUGHES — Estimated Total Acres - 4,640

Production	Oil	Condensate	Total Liquids	Assoc. Gas	Natural Gas	Total Gas
1994	14,271	0	14,271	53,308	104,863	158,171
1995	12,003	0	12,003	40,635	83,265	123,900
1996	9,812	0	9,812	42,155	70,241	112,396
1997	9,597	0	9,597	27,095	61,712	88,807
1979-1997	591,789	0	591,789	516,319	3,738,258	4,254,577

SHAMROCK DISTRICT WEST - *647506*

ONC Dates: Named - 1932, Last Update in 1955

Counties - CREEK, LINCOLN — Estimated Total Acres - 400

Production	Oil	Condensate	Total Liquids	Assoc. Gas	Natural Gas	Total Gas
1994	0	0	0	0	0	0
1995	0	0	0	0	0	0
1996	0	0	0	0	0	0
1997	0	0	0	0	0	0
1979-1997	8,836	0	8,836	194,910	43,251	238,161

SHARON NORTH - *648080*

ONC Dates: Named - 1975, Last Update in 1986

Counties - WOODWARD — Estimated Total Acres - 2,560

Production	Oil	Condensate	Total Liquids	Assoc. Gas	Natural Gas	Total Gas
1994	0	673	673	0	192,616	192,616
1995	0	0	0	0	69,173	69,173
1996	0	0	0	0	30,363	30,363
1997	0	0	0	0	22,878	22,878
1979-1997	7,421	20,259	27,680	0	4,746,050	4,746,050

SHARON WEST - *648188*

ONC Dates: Named - 1965, Last Update in 1986

Counties - WOODWARD — Estimated Total Acres - 19,040

Production	Oil	Condensate	Total Liquids	Assoc. Gas	Natural Gas	Total Gas
1994	5,087	16,969	22,056	142,203	1,729,298	1,871,501
1995	4,258	14,377	18,635	150,149	1,675,538	1,825,687
1996	4,057	12,770	16,827	115,825	1,510,736	1,626,561
1997	3,616	11,301	14,917	103,946	1,340,099	1,444,045
1979-1997	471,790	656,160	1,127,950	7,535,133	43,572,882	51,108,015

SHATTUCK - *648467*

ONC Dates: Named - 1958, Last Update in 1986

Counties - ELLIS — Estimated Total Acres - 12,320

Production	Oil	Condensate	Total Liquids	Assoc. Gas	Natural Gas	Total Gas
1994	1,763	3,938	5,701	18,191	152,665	170,856
1995	1,294	3,782	5,076	24,071	171,131	195,202
1996	1,062	2,926	3,988	13,867	105,708	119,575
1997	2,245	1,426	3,671	14,661	41,731	56,392
1979-1997	106,728	114,415	221,143	698,805	5,131,840	5,830,645

SHATTUCK NORTH - *648502*

ONC Dates: Named - 1974, Last Update in 1974

Counties - ELLIS — Estimated Total Acres - 640

Production	Oil	Condensate	Total Liquids	Assoc. Gas	Natural Gas	Total Gas
1994	0	0	0	0	0	0
1995	0	0	0	0	0	0
1996	0	0	0	0	0	0
1997	0	0	0	0	0	0
1979-1997	207	304	511	0	136,278	136,278

SHATTUCK WEST - *648529*

ONC Dates: Named - 1958, Last Update in 1986

Counties - ELLIS — Estimated Total Acres - 6,560

Production	Oil	Condensate	Total Liquids	Assoc. Gas	Natural Gas	Total Gas
1994	4,870	2,712	7,582	59,495	163,483	222,978
1995	4,465	2,191	6,656	48,434	142,014	190,448
1996	4,399	1,919	6,318	34,866	191,824	226,690
1997	4,497	2,948	7,445	25,436	268,002	293,438
1979-1997	154,062	57,682	211,744	628,763	3,604,105	4,232,868

SHAWNEE - *648715*

ONC Dates: Named - 1934, Last Update in 1991

Counties - POTTAWATOMIE — Estimated Total Acres - 1,560

Production	Oil	Condensate	Total Liquids	Assoc. Gas	Natural Gas	Total Gas
1994	4,930	0	4,930	0	0	0
1995	4,283	0	4,283	0	0	0
1996	5,138	0	5,138	0	0	0
1997	3,457	0	3,457	0	0	0
1979-1997	157,201	0	157,201	0	0	0

SHAWNEE EAST - *648761*

ONC Dates: Named - 1937, Last Update in 1995

Counties - POTTAWATOMIE — Estimated Total Acres - 600

Production	Oil	Condensate	Total Liquids	Assoc. Gas	Natural Gas	Total Gas
1994	2,885	0	2,885	0	0	0
1995	2,283	0	2,283	0	0	0
1996	3,004	0	3,004	0	0	0
1997	5,383	0	5,383	0	0	0
1979-1997	85,731	0	85,731	0	0	0

Production by Field

SHAWNEE LAKE - *648777*

ONC Dates: Named - 1943, Last Update in 1995

Counties - POTTAWATOMIE — Estimated Total Acres - 520

Production	Oil	Condensate	Total Liquids	Assoc. Gas	Natural Gas	Total Gas
1994	10,978	0	10,978	29,966	0	29,966
1995	6,103	0	6,103	11,211	0	11,211
1996	3,852	0	3,852	9,383	0	9,383
1997	3,330	0	3,330	20,704	0	20,704
1979-1997	211,776	0	211,776	351,501	6,362	357,863

SHAWNEE LAKE NORTH - *002645*

ONC Dates: Named - 1982, Last Update in 1991

Counties - POTTAWATOMIE — Estimated Total Acres - 200

Production	Oil	Condensate	Total Liquids	Assoc. Gas	Natural Gas	Total Gas
1994	0	0	0	0	0	0
1995	0	0	0	0	0	0
1996	0	0	0	0	0	0
1997	0	0	0	0	0	0
1979-1997	52,656	0	52,656	76,602	0	76,602

SHAWNEE LAKE NW - *648839*

ONC Dates: Named - 1958, Last Update in 1959

Counties - POTTAWATOMIE — Estimated Total Acres - 40

Production	Oil	Condensate	Total Liquids	Assoc. Gas	Natural Gas	Total Gas
1994	0	0	0	0	0	0
1995	0	0	0	0	0	0
1996	0	0	0	0	0	0
1997	0	0	0	0	0	0
1979-1997	0	0	0	0	0	0

SHAWNEE LAKE WEST - *648870*

ONC Dates: Named - 1947, Last Update in 1991

Counties - POTTAWATOMIE — Estimated Total Acres - 120

Production	Oil	Condensate	Total Liquids	Assoc. Gas	Natural Gas	Total Gas
1994	2,869	0	2,869	0	0	0
1995	2,674	0	2,674	0	0	0
1996	2,347	0	2,347	0	0	0
1997	2,593	0	2,593	0	0	0
1979-1997	44,597	0	44,597	0	0	0

SHAWNEE NE - *648901*

ONC Dates: Named - 1942, Last Update in 1995

Counties - POTTAWATOMIE — Estimated Total Acres - 400

Production	Oil	Condensate	Total Liquids	Assoc. Gas	Natural Gas	Total Gas
1994	0	0	0	0	0	0
1995	0	0	0	0	0	0
1996	0	0	0	0	0	0
1997	0	0	0	0	0	0
1979-1997	171,953	0	171,953	0	0	0

SHAWNEE SOUTH - *648963*

ONC Dates: Named - 1943, Last Update in 1991

Counties - POTTAWATOMIE — Estimated Total Acres - 120

Production	Oil	Condensate	Total Liquids	Assoc. Gas	Natural Gas	Total Gas
1994	454	0	454	0	0	0
1995	0	0	0	0	0	0
1996	0	0	0	0	0	0
1997	0	0	0	0	0	0
1979-1997	31,455	0	31,455	0	0	0

SHAWNEE SW - *648994*

ONC Dates: Named - 1943, Last Update in 1991

Counties - POTTAWATOMIE — Estimated Total Acres - 2,600

Production	Oil	Condensate	Total Liquids	Assoc. Gas	Natural Gas	Total Gas
1994	146,303	0	146,303	379,020	0	379,020
1995	301,279	0	301,279	160,689	0	160,689
1996	722,034	0	722,034	91,062	0	91,062
1997	1,026,520	0	1,026,520	67,096	0	67,096
1979-1997	7,233,188	29,024	7,262,212	20,190,885	406,348	20,597,233

SHEEP CREEK - *649242*

ONC Dates: Named - 1964, Last Update in 1988

Counties - PONTOTOC — Estimated Total Acres - 200

Production	Oil	Condensate	Total Liquids	Assoc. Gas	Natural Gas	Total Gas
1994	855	0	855	0	0	0
1995	468	0	468	0	0	0
1996	303	0	303	0	0	0
1997	150	0	150	0	0	0
1979-1997	15,892	0	15,892	0	0	0

SHEEP CREEK WEST - *649273*

ONC Dates: Named - 1963, Last Update in 1988

Counties - PONTOTOC — Estimated Total Acres - 80

Production	Oil	Condensate	Total Liquids	Assoc. Gas	Natural Gas	Total Gas
1994	1,858	0	1,858	0	0	0
1995	909	0	909	0	0	0
1996	964	0	964	0	0	0
1997	795	0	795	0	0	0
1979-1997	60,987	0	60,987	0	0	0

SHELDON - *649831*

ONC Dates: Named - 1916, Last Update in 1957

Counties - OKFUSKEE — Estimated Total Acres - 800

Production	Oil	Condensate	Total Liquids	Assoc. Gas	Natural Gas	Total Gas
1994	759	0	759	23,714	46,865	70,579
1995	1,261	0	1,261	23,996	20,133	44,129
1996	1,100	0	1,100	19,526	12,064	31,590
1997	1,848	0	1,848	15,817	7,495	23,312
1979-1997	78,954	595	79,549	317,927	1,652,559	1,970,486

SHELDON SE - *649924*

ONC Dates: Named - 1947, Last Update in 1957

Counties - OKFUSKEE — Estimated Total Acres - 560

Production	Oil	Condensate	Total Liquids	Assoc. Gas	Natural Gas	Total Gas
1994	270	0	270	15,121	0	15,121
1995	0	0	0	3,768	0	3,768
1996	0	0	0	0	0	0
1997	0	0	0	106	0	106
1979-1997	9,870	0	9,870	261,680	0	261,680

SHELL LAKE - *650100*

ONC Dates: Named - 1976, Last Update in 1979

Counties - GARFIELD — Estimated Total Acres - 240

Production	Oil	Condensate	Total Liquids	Assoc. Gas	Natural Gas	Total Gas
1994	286	0	286	1,583	0	1,583
1995	59	0	59	956	0	956
1996	0	0	0	11	0	11
1997	0	0	0	0	0	0
1979-1997	47,618	0	47,618	110,394	0	110,394

SHELL LAKE NORTH - *650110*

ONC Dates: Named - 1950, Last Update in 1950

Counties - OSAGE — Estimated Total Acres - 40

Production	Oil	Condensate	Total Liquids	Assoc. Gas	Natural Gas	Total Gas
1994	0	0	0	0	0	0
1995	0	0	0	0	0	0
1996	0	0	0	0	0	0
1997	0	0	0	0	0	0
1979-1997	0	0	0	0	0	0

SHELL LAKE NW - *650141*

ONC Dates: Named - 1947, Last Update in 1950

Counties - OSAGE — Estimated Total Acres - 240

Production	Oil	Condensate	Total Liquids	Assoc. Gas	Natural Gas	Total Gas
1994	233	0	233	0	0	0
1995	0	0	0	0	0	0
1996	1,369	0	1,369	0	0	0
1997	1,218	0	1,218	0	0	0
1979-1997	48,086	0	48,086	0	0	0

SHELL LAKE WEST - *000806*

ONC Dates: Named - 1978, Last Update in 1978

Counties - GARFIELD — Estimated Total Acres - 80

Production	Oil	Condensate	Total Liquids	Assoc. Gas	Natural Gas	Total Gas
1994	0	0	0	0	0	0
1995	0	0	0	0	0	0
1996	0	0	0	0	0	0
1997	0	0	0	0	0	0
1979-1997	6,112	0	6,112	34,843	0	34,843

SHIDLER EAST - *651815*

ONC Dates: Named - 1955, Last Update in 1955

Counties - OSAGE — Estimated Total Acres - 40

Production	Oil	Condensate	Total Liquids	Assoc. Gas	Natural Gas	Total Gas
1994	0	0	0	0	0	0
1995	0	0	0	0	0	0
1996	0	0	0	0	0	0
1997	0	0	0	0	0	0
1979-1997	0	0	0	0	0	0

Production by Field

SHIDLER NE - *651818*

ONC Dates: Named - 1980, Last Update in 1981

Counties - OSAGE — Estimated Total Acres - 40

Production	Oil	Condensate	Total Liquids	Assoc. Gas	Natural Gas	Total Gas
1994	0	0	0	0	0	0
1995	0	0	0	0	0	0
1996	0	0	0	0	0	0
1997	0	0	0	0	0	0
1979-1997	7,170	0	7,170	0	0	0

SHIDLER SE - *651846*

ONC Dates: Named - 1972, Last Update in 1972

Counties - OSAGE — Estimated Total Acres - 40

Production	Oil	Condensate	Total Liquids	Assoc. Gas	Natural Gas	Total Gas
1994	0	0	0	0	0	0
1995	0	0	0	0	0	0
1996	0	0	0	0	0	0
1997	0	0	0	0	0	0
1979-1997	0	0	0	0	0	0

SHO-VEL-TUM - *653086*

ONC Dates: Named - 1962, Last Update in 1991

Counties - CARTER, GARVIN, STEPHENS — Estimated Total Acres - 76,040

Production	Oil	Condensate	Total Liquids	Assoc. Gas	Natural Gas	Total Gas
1994	12,638,439	108,016	12,746,455	20,976,265	13,135,220	34,111,485
1995	12,381,849	106,573	12,488,422	22,482,905	11,546,420	34,029,325
1996	12,048,901	170,609	12,219,510	23,972,237	10,927,889	34,900,126
1997	11,028,467	194,559	11,223,026	20,149,276	9,495,894	29,645,170
1979-1997	310,943,812	1,556,296	312,500,108	534,922,140	185,349,542	720,271,682

SHOLEM ALECHEM NORTH - *653365*

ONC Dates: Named - 1953, Last Update in 1986

Counties - STEPHENS — Estimated Total Acres - 280

Production	Oil	Condensate	Total Liquids	Assoc. Gas	Natural Gas	Total Gas
1994	1,124	0	1,124	28,496	0	28,496
1995	2,194	0	2,194	26,425	0	26,425
1996	1,254	0	1,254	22,636	0	22,636
1997	1,511	0	1,511	20,468	0	20,468
1979-1997	19,782	0	19,782	440,659	0	440,659

SHOPTON SE - *653629*

ONC Dates: Named - 1975, Last Update in 1976

Counties - MUSKOGEE — Estimated Total Acres - 160

Production	Oil	Condensate	Total Liquids	Assoc. Gas	Natural Gas	Total Gas
1994	0	0	0	0	0	0
1995	0	0	0	0	0	0
1996	0	0	0	0	0	0
1997	0	0	0	0	0	0
1979-1997	0	0	0	0	0	0

SHORT SE - *XX0202*

ONC Dates: Named - 1996, Last Update in 1997

Counties - SEQUOYAH — Estimated Total Acres - 640

Production	Oil	Condensate	Total Liquids	Assoc. Gas	Natural Gas	Total Gas
1994	0	0	0	0	0	0
1995	0	0	0	0	0	0
1996	0	0	0	0	0	0
1997	0	0	0	0	735,509	735,509
1979-1997	0	0	0	0	735,509	735,509

SHORT SOUTH - *XX0190*

ONC Dates: Named - 1995, Last Update in 1996

Counties - SEQUOYAH — Estimated Total Acres - 960

Production	Oil	Condensate	Total Liquids	Assoc. Gas	Natural Gas	Total Gas
1994	0	0	0	0	0	0
1995	0	0	0	0	0	0
1996	0	0	0	0	0	0
1997	0	0	0	0	452,990	452,990
1979-1997	0	0	0	0	452,990	452,990

SICKLES NORTH - *655077*

ONC Dates: Named - 1973, Last Update in 1990

Counties - CADDO — Estimated Total Acres - 13,440

Production	Oil	Condensate	Total Liquids	Assoc. Gas	Natural Gas	Total Gas
1994	20,066	24,720	44,786	400	2,572,386	2,572,786
1995	17,380	20,996	38,376	19,376	1,861,340	1,880,716
1996	17,934	20,485	38,419	19,154	1,945,656	1,964,810
1997	16,124	17,722	33,846	21,910	1,767,482	1,789,392
1979-1997	821,971	436,596	1,258,567	840,850	55,545,641	56,386,491

SIGNAL HILLS - *655442*

ONC Dates: Named - 1944, Last Update in 1998

Counties - OSAGE — Estimated Total Acres - 520

Production	Oil	Condensate	Total Liquids	Assoc. Gas	Natural Gas	Total Gas
1994	800	0	800	4,812	13,260	18,072
1995	0	0	0	0	5,010	5,010
1996	374	0	374	0	2,637	2,637
1997	168	0	168	0	0	0
1979-1997	178,767	0	178,767	705,238	941,223	1,646,461

SILO - *655814*

ONC Dates: Named - 1973, Last Update in 1974

Counties - BRYAN — Estimated Total Acres - 160

Production	Oil	Condensate	Total Liquids	Assoc. Gas	Natural Gas	Total Gas
1994	0	0	0	0	0	0
1995	0	0	0	0	0	0
1996	0	0	0	0	0	0
1997	0	0	0	0	0	0
1979-1997	0	0	0	0	0	0

SILO EAST - *655818*

ONC Dates: Named - 1975, Last Update in 1977

Counties - BRYAN — Estimated Total Acres - 40

Production	Oil	Condensate	Total Liquids	Assoc. Gas	Natural Gas	Total Gas
1994	0	0	0	0	0	0
1995	0	0	0	0	0	0
1996	0	0	0	0	0	0
1997	0	0	0	0	0	0
1979-1997	3,788	0	3,788	0	0	0

SILO NORTH - *006510*

ONC Dates: Named - 1984, Last Update in 1984

Counties - BRYAN — Estimated Total Acres - 40

Production	Oil	Condensate	Total Liquids	Assoc. Gas	Natural Gas	Total Gas
1994	0	0	0	0	0	0
1995	0	0	0	0	0	0
1996	0	0	0	0	0	0
1997	0	0	0	0	0	0
1979-1997	4,702	0	4,702	0	0	0

SILO NW - *002648*

ONC Dates: Named - 1982, Last Update in 1986

Counties - BRYAN — Estimated Total Acres - 120

Production	Oil	Condensate	Total Liquids	Assoc. Gas	Natural Gas	Total Gas
1994	361	0	361	0	0	0
1995	349	0	349	0	0	0
1996	355	0	355	0	0	0
1997	367	0	367	0	0	0
1979-1997	37,253	0	37,253	0	0	0

SILO WEST - *013932*

ONC Dates: Named - 1990, Last Update in 1990

Counties - BRYAN — Estimated Total Acres - 80

Production	Oil	Condensate	Total Liquids	Assoc. Gas	Natural Gas	Total Gas
1994	3,441	0	3,441	0	0	0
1995	3,052	0	3,052	0	0	0
1996	1,768	0	1,768	0	0	0
1997	1,418	0	1,418	0	0	0
1979-1997	68,230	0	68,230	7,720	21,044	28,764

SILVER CITY NE - *656093*

ONC Dates: Named - 1956, Last Update in 1996

Counties - CREEK — Estimated Total Acres - 1,480

Production	Oil	Condensate	Total Liquids	Assoc. Gas	Natural Gas	Total Gas
1994	7,756	39	7,795	3,131	4,866	7,997
1995	7,460	0	7,460	3,214	0	3,214
1996	7,164	0	7,164	433	0	433
1997	6,494	0	6,494	807	0	807
1979-1997	169,879	588	170,467	362,832	339,517	702,349

SIMON - *656982*

ONC Dates: Named - 1979, Last Update in 1979

Counties - LOVE — Estimated Total Acres - 80

Production	Oil	Condensate	Total Liquids	Assoc. Gas	Natural Gas	Total Gas
1994	0	0	0	0	0	0
1995	0	0	0	0	0	0
1996	0	0	0	0	0	0
1997	0	0	0	0	0	0
1979-1997	6,562	0	6,562	0	0	0

SIMON NE - *656988*

ONC Dates: Named - 1977, Last Update in 1977

Counties - CARTER

Estimated Total Acres - 40

Production	Oil	Condensate	Total Liquids	Assoc. Gas	Natural Gas	Total Gas
1994	885	0	885	0	0	0
1995	1,089	0	1,089	0	0	0
1996	1,064	0	1,064	0	0	0
1997	895	0	895	0	0	0
1979-1997	25,930	0	25,930	0	0	0

SIMON NORTH - *656992*

ONC Dates: Named - 1957, Last Update in 1960

Counties - CARTER

Estimated Total Acres - 40

Production	Oil	Condensate	Total Liquids	Assoc. Gas	Natural Gas	Total Gas
1994	0	0	0	0	0	0
1995	0	0	0	0	0	0
1996	0	0	0	0	0	0
1997	0	0	0	0	0	0
1979-1997	6,096	0	6,096	0	0	0

SIMON NW - *656996*

ONC Dates: Named - 1980, Last Update in 1981

Counties - LOVE

Estimated Total Acres - 80

Production	Oil	Condensate	Total Liquids	Assoc. Gas	Natural Gas	Total Gas
1994	0	0	0	0	0	0
1995	0	0	0	0	0	0
1996	0	0	0	0	0	0
1997	0	0	0	0	0	0
1979-1997	7,433	0	7,433	0	0	0

SIMON SE - *656030*

ONC Dates: Named - 1981, Last Update in 1981

Counties - LOVE

Estimated Total Acres - 80

Production	Oil	Condensate	Total Liquids	Assoc. Gas	Natural Gas	Total Gas
1994	1,587	0	1,587	0	0	0
1995	1,973	0	1,973	0	0	0
1996	1,976	0	1,976	0	0	0
1997	1,557	0	1,557	0	0	0
1979-1997	40,707	0	40,707	0	0	0

SIMON SOUTH - *000811*

ONC Dates: Named - 1982, Last Update in 1982

Counties - LOVE

Estimated Total Acres - 400

Production	Oil	Condensate	Total Liquids	Assoc. Gas	Natural Gas	Total Gas
1994	0	0	0	0	0	0
1995	0	0	0	0	0	0
1996	0	0	0	0	0	0
1997	0	0	0	0	0	0
1979-1997	14,093	0	14,093	0	0	0

SIMON SW - *000812*

ONC Dates: Named - 1979, Last Update in 1980

Counties - LOVE

Estimated Total Acres - 80

Production	Oil	Condensate	Total Liquids	Assoc. Gas	Natural Gas	Total Gas
1994	74	0	74	0	0	0
1995	0	0	0	0	0	0
1996	0	0	0	0	0	0
1997	0	0	0	0	0	0
1979-1997	3,824	0	3,824	0	0	0

SIMPSON SE - *657240*

ONC Dates: Named - 1972, Last Update in 1995

Counties - MARSHALL

Estimated Total Acres - 960

Production	Oil	Condensate	Total Liquids	Assoc. Gas	Natural Gas	Total Gas
1994	3,834	0	3,834	74,904	0	74,904
1995	4,262	0	4,262	22,464	0	22,464
1996	2,494	0	2,494	7,587	0	7,587
1997	3,553	0	3,553	19,080	0	19,080
1979-1997	14,143	0	14,143	124,035	0	124,035

SIVELLS BEND - *658325*

ONC Dates: Named - 1945, Last Update in 1967

Counties - LOVE

Estimated Total Acres - 720

Production	Oil	Condensate	Total Liquids	Assoc. Gas	Natural Gas	Total Gas
1994	12,907	0	12,907	0	0	0
1995	9,463	0	9,463	0	0	0
1996	10,927	0	10,927	0	0	0
1997	9,267	0	9,267	0	0	0
1979-1997	288,884	0	288,884	0	0	0

SIX MILE NW - *658542*

ONC Dates: Named - 1961, Last Update in 1993

Counties - BEAVER — Estimated Total Acres - 1,680

Production	Oil	Condensate	Total Liquids	Assoc. Gas	Natural Gas	Total Gas
1994	4,479	0	4,479	17,894	0	17,894
1995	2,688	0	2,688	12,198	0	12,198
1996	2,696	0	2,696	13,660	0	13,660
1997	3,729	0	3,729	14,485	0	14,485
1979-1997	205,659	2,790	208,449	1,316,477	10,489	1,326,966

SIX MILE SOUTH - *658604*

ONC Dates: Named - 1959, Last Update in 1993

Counties - BEAVER — Estimated Total Acres - 5,680

Production	Oil	Condensate	Total Liquids	Assoc. Gas	Natural Gas	Total Gas
1994	10,142	0	10,142	99,400	25,609	125,009
1995	7,753	0	7,753	87,992	251	88,243
1996	8,643	0	8,643	79,484	1,284	80,768
1997	5,797	0	5,797	57,884	0	57,884
1979-1997	483,754	34,340	518,094	2,402,539	132,006	2,534,545

SIX MILE WEST - *658635*

ONC Dates: Named - 1970, Last Update in 1976

Counties - BEAVER — Estimated Total Acres - 680

Production	Oil	Condensate	Total Liquids	Assoc. Gas	Natural Gas	Total Gas
1994	0	0	0	0	0	0
1995	0	0	0	0	0	0
1996	0	0	0	0	0	0
1997	0	0	0	0	0	0
1979-1997	0	0	0	0	0	0

SKEDEE - *658984*

ONC Dates: Named - (NA), Last Update in 1996

Counties - PAWNEE — Estimated Total Acres - 440

Production	Oil	Condensate	Total Liquids	Assoc. Gas	Natural Gas	Total Gas
1994	0	0	0	0	0	0
1995	856	0	856	0	0	0
1996	1,278	0	1,278	0	0	0
1997	948	0	948	0	0	0
1979-1997	21,000	0	21,000	0	0	0

SKEDEE NORTH - *659015*

ONC Dates: Named - 1953, Last Update in 1996

Counties - PAWNEE — Estimated Total Acres - 80

Production	Oil	Condensate	Total Liquids	Assoc. Gas	Natural Gas	Total Gas
1994	469	0	469	0	0	0
1995	622	0	622	0	0	0
1996	310	0	310	0	0	0
1997	463	0	463	0	0	0
1979-1997	15,510	0	15,510	0	0	0

SKEDEE NW - *659046*

ONC Dates: Named - 1962, Last Update in 1996

Counties - PAWNEE — Estimated Total Acres - 240

Production	Oil	Condensate	Total Liquids	Assoc. Gas	Natural Gas	Total Gas
1994	0	0	0	0	0	0
1995	0	0	0	0	0	0
1996	0	0	0	0	0	0
1997	0	0	0	0	0	0
1979-1997	1,702	0	1,702	0	0	0

SKEDEE SE - *659077*

ONC Dates: Named - 1965, Last Update in 1996

Counties - PAWNEE — Estimated Total Acres - 560

Production	Oil	Condensate	Total Liquids	Assoc. Gas	Natural Gas	Total Gas
1994	3,044	0	3,044	0	2,742	2,742
1995	2,334	0	2,334	0	3,528	3,528
1996	1,962	0	1,962	0	1,941	1,941
1997	1,489	0	1,489	0	7,550	7,550
1979-1997	58,099	0	58,099	50,240	146,206	196,446

SKEDEE SOUTH - *659087*

ONC Dates: Named - 1973, Last Update in 1996

Counties - PAWNEE — Estimated Total Acres - 40

Production	Oil	Condensate	Total Liquids	Assoc. Gas	Natural Gas	Total Gas
1994	0	0	0	0	0	0
1995	0	0	0	0	0	0
1996	0	0	0	0	0	0
1997	0	0	0	0	0	0
1979-1997	0	0	0	0	0	0

SKEDEE WEST - *659108*

ONC Dates: Named - 1950, Last Update in 1996

Counties - PAWNEE — Estimated Total Acres - 480

Production	Oil	Condensate	Total Liquids	Assoc. Gas	Natural Gas	Total Gas
1994	1,930	0	1,930	0	0	0
1995	3,030	0	3,030	0	0	0
1996	981	0	981	0	0	0
1997	989	0	989	0	0	0
1979-1997	74,154	0	74,154	95,887	51,806	147,693

SKELLYVILLE - *000814*

ONC Dates: Named - 1924, Last Update in 1961

Counties - LINCOLN — Estimated Total Acres - 7,280

Production	Oil	Condensate	Total Liquids	Assoc. Gas	Natural Gas	Total Gas
1994	16,151	0	16,151	70,673	118,759	189,432
1995	15,352	0	15,352	71,408	112,198	183,606
1996	13,944	0	13,944	66,065	105,906	171,971
1997	13,323	0	13,323	71,939	100,609	172,548
1979-1997	423,751	1,544	425,295	1,715,606	3,149,948	4,865,554

SKELLYVILLE EAST - *659325*

ONC Dates: Named - 1958, Last Update in 1958

Counties - LINCOLN — Estimated Total Acres - 40

Production	Oil	Condensate	Total Liquids	Assoc. Gas	Natural Gas	Total Gas
1994	1,500	0	1,500	0	0	0
1995	969	0	969	0	0	0
1996	787	0	787	0	0	0
1997	8,195	0	8,195	7,311	0	7,311
1979-1997	47,853	0	47,853	11,379	0	11,379

SKIATOOK - *659449*

ONC Dates: Named - 1906, Last Update in 1941

Counties - OSAGE, TULSA — Estimated Total Acres - 4,160

Production	Oil	Condensate	Total Liquids	Assoc. Gas	Natural Gas	Total Gas
1994	10,126	0	10,126	2,736	0	2,736
1995	10,712	0	10,712	1,732	0	1,732
1996	12,361	0	12,361	361	0	361
1997	12,446	0	12,446	1,878	0	1,878
1979-1997	278,857	0	278,857	147,012	100,582	247,594

SLICK - *660844*

ONC Dates: Named - 1913, Last Update in 1996

Counties - CREEK — Estimated Total Acres - 8,400

Production	Oil	Condensate	Total Liquids	Assoc. Gas	Natural Gas	Total Gas
1994	93,605	482	94,087	17,629	7,702	25,331
1995	74,306	323	74,629	15,375	4,457	19,832
1996	67,567	160	67,727	14,799	5,068	19,867
1997	62,902	313	63,215	9,924	3,740	13,664
1979-1997	2,402,269	2,692	2,404,961	1,055,806	524,686	1,580,492

SLICK DISTRICT NORTH - *660937*

ONC Dates: Named - 1947, Last Update in 1996

Counties - CREEK, OKMULGEE — Estimated Total Acres - 2,520

Production	Oil	Condensate	Total Liquids	Assoc. Gas	Natural Gas	Total Gas
1994	7,289	0	7,289	65	14,294	14,359
1995	6,362	0	6,362	6,067	11,429	17,496
1996	10,635	0	10,635	8,012	10,557	18,569
1997	5,851	0	5,851	7,128	10,783	17,911
1979-1997	330,011	0	330,011	922,115	1,064,749	1,986,864

SLICK WEST - *661185*

ONC Dates: Named - 1947, Last Update in 1947

Counties - CREEK — Estimated Total Acres - 320

Production	Oil	Condensate	Total Liquids	Assoc. Gas	Natural Gas	Total Gas
1994	320	0	320	0	0	0
1995	502	0	502	0	0	0
1996	708	0	708	0	0	0
1997	219	0	219	0	0	0
1979-1997	14,663	0	14,663	0	0	0

SOLDIER CREEK - *664781*

ONC Dates: Named - 1946, Last Update in 1948

Counties - COTTON — Estimated Total Acres - 2,360

Production	Oil	Condensate	Total Liquids	Assoc. Gas	Natural Gas	Total Gas
1994	69,259	0	69,259	0	0	0
1995	58,203	0	58,203	0	0	0
1996	57,621	0	57,621	0	0	0
1997	48,142	0	48,142	0	0	0
1979-1997	1,215,431	0	1,215,431	0	0	0

Production by Field

SOONER TREND - *665959*

ONC Dates: Named - 1965, Last Update in 1995

Counties - BLAINE, GARFIELD, KINGFISHER, LOGAN, MAJOR — Estimated Total Acres - 566,520

Production	Oil	Condensate	Total Liquids	Assoc. Gas	Natural Gas	Total Gas
1994	4,354,670	140,877	4,495,547	30,839,555	16,177,709	47,017,264
1995	3,745,258	112,827	3,858,085	29,956,692	15,338,189	45,294,881
1996	3,254,675	110,608	3,365,283	28,911,595	14,264,053	43,175,648
1997	2,886,012	96,859	2,982,871	26,895,624	13,856,538	40,752,162
1979-1997	92,202,530	4,162,308	96,364,838	961,132,786	458,180,254	1,419,313,040

SOONER VALLEY NORTH - *665990*

ONC Dates: Named - 1955, Last Update in 1996

Counties - PAYNE — Estimated Total Acres - 280

Production	Oil	Condensate	Total Liquids	Assoc. Gas	Natural Gas	Total Gas
1994	0	0	0	0	0	0
1995	123	0	123	0	0	0
1996	161	0	161	2,233	0	2,233
1997	333	0	333	904	0	904
1979-1997	30,843	0	30,843	78,699	189,232	267,931

SOONER VALLEY NW - *008628*

ONC Dates: Named - 1984, Last Update in 1996

Counties - PAYNE — Estimated Total Acres - 680

Production	Oil	Condensate	Total Liquids	Assoc. Gas	Natural Gas	Total Gas
1994	39,637	0	39,637	43,002	0	43,002
1995	33,349	0	33,349	57,852	0	57,852
1996	27,052	0	27,052	46,674	0	46,674
1997	23,182	0	23,182	52,046	0	52,046
1979-1997	851,779	13,251	865,030	1,275,814	8,557	1,284,371

SOONER VALLEY WEST - *013560*

ONC Dates: Named - 1990, Last Update in 1996

Counties - PAYNE — Estimated Total Acres - 360

Production	Oil	Condensate	Total Liquids	Assoc. Gas	Natural Gas	Total Gas
1994	40,469	0	40,469	14,057	0	14,057
1995	23,766	0	23,766	7,367	0	7,367
1996	7,281	0	7,281	204	0	204
1997	5,203	0	5,203	0	0	0
1979-1997	361,260	0	361,260	141,166	0	141,166

SOONERVILLE EAST - *666021*

ONC Dates: Named - 1950, Last Update in 1950

Counties - LINCOLN — Estimated Total Acres - 40

Production	Oil	Condensate	Total Liquids	Assoc. Gas	Natural Gas	Total Gas
1994	0	0	0	0	0	0
1995	0	0	0	0	0	0
1996	0	0	0	0	0	0
1997	0	0	0	0	0	0
1979-1997	0	0	0	0	0	0

SOONERVILLE NE - *666052*

ONC Dates: Named - 1953, Last Update in 1984

Counties - LINCOLN, PAYNE — Estimated Total Acres - 160

Production	Oil	Condensate	Total Liquids	Assoc. Gas	Natural Gas	Total Gas
1994	0	0	0	0	0	0
1995	0	0	0	0	0	0
1996	0	0	0	0	0	0
1997	0	0	0	0	0	0
1979-1997	9,056	0	9,056	0	193,013	193,013

SOONERVILLE NW - *008385*

ONC Dates: Named - 1975, Last Update in 1984

Counties - PAYNE — Estimated Total Acres - 840

Production	Oil	Condensate	Total Liquids	Assoc. Gas	Natural Gas	Total Gas
1994	432	0	432	0	0	0
1995	160	0	160	0	0	0
1996	0	0	0	0	0	0
1997	0	0	0	0	0	0
1979-1997	26,233	0	26,233	10,147	61,180	71,327

SOONERVILLE SW - *666090*

ONC Dates: Named - 1981, Last Update in 1981

Counties - LINCOLN — Estimated Total Acres - 40

Production	Oil	Condensate	Total Liquids	Assoc. Gas	Natural Gas	Total Gas
1994	0	0	0	0	0	0
1995	0	0	0	0	0	0
1996	0	0	0	0	0	0
1997	0	0	0	0	0	0
1979-1997	4,015	0	4,015	0	0	0

SOPASCO - *010190*

ONC Dates: Named - 1926, Last Update in 1978

Counties - CARTER — Estimated Total Acres - 640

Production	Oil	Condensate	Total Liquids	Assoc. Gas	Natural Gas	Total Gas
1994	0	0	0	0	0	0
1995	0	0	0	0	0	0
1996	0	0	0	0	0	0
1997	0	0	0	0	0	0
1979-1997	0	0	0	0	0	0

SPARKS EAST - *667757*

ONC Dates: Named - 1950, Last Update in 1959

Counties - LINCOLN — Estimated Total Acres - 1,400

Production	Oil	Condensate	Total Liquids	Assoc. Gas	Natural Gas	Total Gas
1994	13,788	0	13,788	0	0	0
1995	10,942	0	10,942	0	0	0
1996	7,881	0	7,881	0	0	0
1997	8,209	0	8,209	0	0	0
1979-1997	319,416	0	319,416	0	33,404	33,404

SPARKS NE - *667819*

ONC Dates: Named - 1951, Last Update in 1964

Counties - LINCOLN — Estimated Total Acres - 880

Production	Oil	Condensate	Total Liquids	Assoc. Gas	Natural Gas	Total Gas
1994	1,933	0	1,933	20,443	0	20,443
1995	1,430	0	1,430	9,325	0	9,325
1996	1,946	0	1,946	16,279	0	16,279
1997	1,525	0	1,525	15,679	0	15,679
1979-1997	54,792	0	54,792	325,276	183,496	508,772

SPARKS NORTH - *667850*

ONC Dates: Named - 1966, Last Update in 1966

Counties - LINCOLN — Estimated Total Acres - 40

Production	Oil	Condensate	Total Liquids	Assoc. Gas	Natural Gas	Total Gas
1994	0	0	0	0	0	0
1995	0	0	0	0	0	0
1996	0	0	0	0	0	0
1997	0	0	0	0	0	0
1979-1997	0	0	0	0	0	0

SPARKS SOUTH - *667912*

ONC Dates: Named - 1945, Last Update in 1952

Counties - LINCOLN — Estimated Total Acres - 200

Production	Oil	Condensate	Total Liquids	Assoc. Gas	Natural Gas	Total Gas
1994	0	0	0	0	0	0
1995	0	0	0	0	0	0
1996	0	0	0	0	0	0
1997	0	0	0	0	0	0
1979-1997	0	0	0	0	0	0

SPARKS SW - *667943*

ONC Dates: Named - 1961, Last Update in 1983

Counties - LINCOLN — Estimated Total Acres - 240

Production	Oil	Condensate	Total Liquids	Assoc. Gas	Natural Gas	Total Gas
1994	59,157	540	59,697	0	564	564
1995	46,373	0	46,373	0	0	0
1996	33,163	0	33,163	0	0	0
1997	23,953	0	23,953	0	0	0
1979-1997	648,782	621	649,403	0	40,543	40,543

SPARKS WEST - *667974*

ONC Dates: Named - 1980, Last Update in 1980

Counties - LINCOLN — Estimated Total Acres - 40

Production	Oil	Condensate	Total Liquids	Assoc. Gas	Natural Gas	Total Gas
1994	641	0	641	0	0	0
1995	481	0	481	0	0	0
1996	487	0	487	0	0	0
1997	463	0	463	0	0	0
1979-1997	29,130	0	29,130	0	0	0

SPENCER DISTRICT - *669090*

ONC Dates: Named - 1950, Last Update in 1958

Counties - OKMULGEE, TULSA, WAGONER — Estimated Total Acres - 3,080

Production	Oil	Condensate	Total Liquids	Assoc. Gas	Natural Gas	Total Gas
1994	34,410	167	34,577	34,034	23,085	57,119
1995	27,721	154	27,875	71,367	0	71,367
1996	24,567	0	24,567	56,556	0	56,556
1997	20,429	0	20,429	17,282	0	17,282
1979-1997	548,999	7,857	556,856	179,239	1,423,126	1,602,365

SPIRO SE - *669865*

ONC Dates: Named - 1962, Last Update in 1998

Counties - LE FLORE

Estimated Total Acres - 8,320

Production	Oil	Condensate	Total Liquids	Assoc. Gas	Natural Gas	Total Gas
1994	0	0	0	0	465,888	465,888
1995	0	0	0	0	406,835	406,835
1996	0	0	0	0	547,418	547,418
1997	0	0	0	0	402,097	402,097
1979-1997	0	0	0	9,189	4,736,195	4,745,384

SPORN - *670299*

ONC Dates: Named - 1937, Last Update in 1996

Counties - LINCOLN

Estimated Total Acres - 2,360

Production	Oil	Condensate	Total Liquids	Assoc. Gas	Natural Gas	Total Gas
1994	36,504	0	36,504	50,431	3,339	53,770
1995	36,629	0	36,629	43,888	3,482	47,370
1996	32,392	0	32,392	42,866	3,237	46,103
1997	24,461	0	24,461	18,463	1,968	20,431
1979-1997	994,858	144	995,002	3,005,687	283,700	3,289,387

SPORN NE - *670361*

ONC Dates: Named - 1947, Last Update in 1996

Counties - PAYNE

Estimated Total Acres - 480

Production	Oil	Condensate	Total Liquids	Assoc. Gas	Natural Gas	Total Gas
1994	842	0	842	0	6,443	6,443
1995	476	0	476	0	6,096	6,096
1996	636	0	636	0	5,435	5,435
1997	316	0	316	0	4,411	4,411
1979-1997	18,262	0	18,262	7,857	224,737	232,594

SPORN SOUTH - *670423*

ONC Dates: Named - 1957, Last Update in 1996

Counties - LINCOLN

Estimated Total Acres - 320

Production	Oil	Condensate	Total Liquids	Assoc. Gas	Natural Gas	Total Gas
1994	0	364	364	0	57,531	57,531
1995	0	141	141	0	25,448	25,448
1996	178	0	178	0	16,892	16,892
1997	441	0	441	0	22,117	22,117
1979-1997	2,079	4,153	6,232	21,536	369,523	391,059

SPORN SW - *670454*

ONC Dates: Named - 1952, Last Update in 1996

Counties - LINCOLN

Estimated Total Acres - 280

Production	Oil	Condensate	Total Liquids	Assoc. Gas	Natural Gas	Total Gas
1994	1,969	0	1,969	30,070	0	30,070
1995	1,723	0	1,723	32,367	0	32,367
1996	1,553	0	1,553	34,802	0	34,802
1997	1,504	0	1,504	36,503	0	36,503
1979-1997	49,023	360	49,383	384,817	3,142	387,959

SPORN WEST - *670485*

ONC Dates: Named - 1955, Last Update in 1996

Counties - LINCOLN

Estimated Total Acres - 80

Production	Oil	Condensate	Total Liquids	Assoc. Gas	Natural Gas	Total Gas
1994	0	0	0	0	0	0
1995	0	0	0	0	0	0
1996	0	0	0	0	0	0
1997	0	0	0	0	0	0
1979-1997	250	0	250	21,333	0	21,333

SPRING - *670795*

ONC Dates: Named - 1950, Last Update in 1967

Counties - JEFFERSON

Estimated Total Acres - 1,960

Production	Oil	Condensate	Total Liquids	Assoc. Gas	Natural Gas	Total Gas
1994	15,541	0	15,541	0	0	0
1995	12,563	0	12,563	0	0	0
1996	11,593	0	11,593	0	0	0
1997	10,292	0	10,292	0	0	0
1979-1997	634,127	0	634,127	0	0	0

SPRING CREEK - *670919*

ONC Dates: Named - 1952, Last Update in 1996

Counties - LINCOLN

Estimated Total Acres - 240

Production	Oil	Condensate	Total Liquids	Assoc. Gas	Natural Gas	Total Gas
1994	0	672	672	0	0	0
1995	5,752	160	5,912	7,454	0	7,454
1996	5,757	0	5,757	28,544	0	28,544
1997	2,481	0	2,481	21,947	0	21,947
1979-1997	21,387	22,372	43,759	72,504	193,505	266,009

SPRINGER - *671508*

ONC Dates: Named - 1965, Last Update in 1993

Counties - CARTER

Estimated Total Acres - 7,680

Production	Oil	Condensate	Total Liquids	Assoc. Gas	Natural Gas	Total Gas
1994	5,750	9,260	15,010	58,183	2,041,534	2,099,717
1995	2,197	11,408	13,605	16,232	2,257,451	2,273,683
1996	1,934	12,053	13,987	9,256	2,498,583	2,507,839
1997	8,668	12,923	21,591	0	2,975,123	2,975,123
1979-1997	172,701	136,192	308,893	1,160,166	24,721,890	25,882,056

SPRINGHILL WEST - *671756*

ONC Dates: Named - 1949, Last Update in 1949

Counties - WAGONER

Estimated Total Acres - 160

Production	Oil	Condensate	Total Liquids	Assoc. Gas	Natural Gas	Total Gas
1994	0	0	0	0	4,236	4,236
1995	0	0	0	0	569	569
1996	0	0	0	0	0	0
1997	0	0	0	0	0	0
1979-1997	688	0	688	35,782	204,951	240,733

SQUAW CREEK - *672624*

ONC Dates: Named - 1959, Last Update in 1990

Counties - BLAINE

Estimated Total Acres - 22,400

Production	Oil	Condensate	Total Liquids	Assoc. Gas	Natural Gas	Total Gas
1994	2,344	6,430	8,774	484	1,628,754	1,629,238
1995	2,073	5,141	7,214	0	1,542,092	1,542,092
1996	2,372	5,308	7,680	0	1,811,812	1,811,812
1997	1,795	4,282	6,077	0	1,816,095	1,816,095
1979-1997	38,725	288,148	326,873	9,416	76,278,608	76,288,024

SQUIRREL CREEK SOUTH - *672717*

ONC Dates: Named - 1970, Last Update in 1990

Counties - DEWEY

Estimated Total Acres - 6,560

Production	Oil	Condensate	Total Liquids	Assoc. Gas	Natural Gas	Total Gas
1994	2,731	0	2,731	0	0	0
1995	2,161	0	2,161	0	0	0
1996	1,461	0	1,461	0	0	0
1997	0	0	0	0	0	0
1979-1997	1,872,491	479	1,872,970	1,550,032	10,228	1,560,260

ST JOHN NORTH - *673787*

ONC Dates: Named - 1955, Last Update in 1955

Counties - OSAGE

Estimated Total Acres - 40

Production	Oil	Condensate	Total Liquids	Assoc. Gas	Natural Gas	Total Gas
1994	0	0	0	0	0	0
1995	0	0	0	0	0	0
1996	0	0	0	0	0	0
1997	0	0	0	0	0	0
1979-1997	0	0	0	0	0	0

ST JOHN NW - *673818*

ONC Dates: Named - 1953, Last Update in 1954

Counties - OSAGE

Estimated Total Acres - 40

Production	Oil	Condensate	Total Liquids	Assoc. Gas	Natural Gas	Total Gas
1994	0	0	0	0	0	0
1995	0	0	0	0	0	0
1996	0	0	0	0	0	0
1997	0	0	0	0	0	0
1979-1997	0	0	0	0	0	0

ST LOUIS - *674097*

ONC Dates: Named - 1926, Last Update in 1962

Counties - POTTAWATOMIE, SEMINOLE

Estimated Total Acres - 23,960

Production	Oil	Condensate	Total Liquids	Assoc. Gas	Natural Gas	Total Gas
1994	645,366	0	645,366	410,375	0	410,375
1995	605,572	0	605,572	472,166	0	472,166
1996	579,288	0	579,288	460,582	0	460,582
1997	556,051	0	556,051	362,406	6,504	368,910
1979-1997	21,741,886	5,755	21,747,641	9,962,904	565,338	10,528,242

ST LOUIS EAST - *674190*

ONC Dates: Named - 1941, Last Update in 1947

Counties - POTTAWATOMIE

Estimated Total Acres - 320

Production	Oil	Condensate	Total Liquids	Assoc. Gas	Natural Gas	Total Gas
1994	2,914	0	2,914	0	0	0
1995	2,933	0	2,933	0	0	0
1996	2,063	0	2,063	0	0	0
1997	2,772	0	2,772	0	0	0
1979-1997	96,892	0	96,892	0	0	0

STAFFORD - *675275*

ONC Dates: Named - 1982, Last Update in 1990

Counties - CUSTER — Estimated Total Acres - 8,960

Production	Oil	Condensate	Total Liquids	Assoc. Gas	Natural Gas	Total Gas
1994	157	17,741	17,898	0	2,454,927	2,454,927
1995	0	12,789	12,789	0	1,918,553	1,918,553
1996	772	12,513	13,285	0	1,899,347	1,899,347
1997	0	11,248	11,248	0	1,824,547	1,824,547
1979-1997	14,108	342,284	356,392	0	44,422,718	44,422,718

STAFFORD NORTH - *675326*

ONC Dates: Named - 1972, Last Update in 1984

Counties - CUSTER — Estimated Total Acres - 5,120

Production	Oil	Condensate	Total Liquids	Assoc. Gas	Natural Gas	Total Gas
1994	0	7,799	7,799	0	1,177,337	1,177,337
1995	0	9,601	9,601	0	1,128,654	1,128,654
1996	0	8,820	8,820	0	924,230	924,230
1997	0	6,868	6,868	0	800,245	800,245
1979-1997	62	143,293	143,355	0	10,356,668	10,356,668

STAGE STAND - *675399*

ONC Dates: Named - 1946, Last Update in 1946

Counties - STEPHENS — Estimated Total Acres - 120

Production	Oil	Condensate	Total Liquids	Assoc. Gas	Natural Gas	Total Gas
1994	0	0	0	0	192,995	192,995
1995	0	0	0	0	113,617	113,617
1996	0	0	0	0	57,426	57,426
1997	0	0	0	0	28,546	28,546
1979-1997	168	0	168	0	428,713	428,713

STAGE STAND NE - *675430*

ONC Dates: Named - 1955, Last Update in 1956

Counties - STEPHENS — Estimated Total Acres - 400

Production	Oil	Condensate	Total Liquids	Assoc. Gas	Natural Gas	Total Gas
1994	0	156	156	0	16,937	16,937
1995	0	317	317	0	32,428	32,428
1996	0	148	148	0	21,202	21,202
1997	0	153	153	0	15,302	15,302
1979-1997	340	1,350	1,690	0	405,088	405,088

STAGE STAND SE - *675461*

ONC Dates: Named - 1955, Last Update in 1972

Counties - STEPHENS — Estimated Total Acres - 1,760

Production	Oil	Condensate	Total Liquids	Assoc. Gas	Natural Gas	Total Gas
1994	0	1,748	1,748	0	262,292	262,292
1995	0	1,756	1,756	0	230,627	230,627
1996	0	2,562	2,562	0	223,627	223,627
1997	0	3,174	3,174	0	175,104	175,104
1979-1997	3,824	33,354	37,178	0	5,423,281	5,423,281

STANLEY - *676422*

ONC Dates: Named - 1985, Last Update in 1985

Counties - PUSHMATAHA — Estimated Total Acres - 640

Production	Oil	Condensate	Total Liquids	Assoc. Gas	Natural Gas	Total Gas
1994	0	0	0	0	0	0
1995	0	0	0	0	0	0
1996	0	0	0	0	0	0
1997	0	0	0	0	0	0
1979-1997	0	0	0	0	0	0

STARR VALLEY - *677290*

ONC Dates: Named - 1950, Last Update in 1996

Counties - PAYNE — Estimated Total Acres - 640

Production	Oil	Condensate	Total Liquids	Assoc. Gas	Natural Gas	Total Gas
1994	6,187	0	6,187	0	0	0
1995	5,523	0	5,523	0	0	0
1996	5,062	0	5,062	0	0	0
1997	3,124	0	3,124	0	0	0
1979-1997	132,251	0	132,251	0	0	0

STARR VALLEY EAST - *010861*

ONC Dates: Named - 1986, Last Update in 1996

Counties - PAYNE — Estimated Total Acres - 40

Production	Oil	Condensate	Total Liquids	Assoc. Gas	Natural Gas	Total Gas
1994	0	0	0	0	0	0
1995	0	0	0	0	0	0
1996	0	0	0	0	0	0
1997	0	0	0	0	0	0
1979-1997	0	0	0	0	0	0

STARR VALLEY NE - *009948*

ONC Dates: Named - 1985, Last Update in 1996

Counties - PAYNE

Estimated Total Acres - 80

Production	Oil	Condensate	Total Liquids	Assoc. Gas	Natural Gas	Total Gas
1994	0	0	0	0	0	0
1995	0	0	0	0	0	0
1996	0	0	0	0	0	0
1997	0	0	0	0	0	0
1979-1997	9,095	0	9,095	0	0	0

STARR VALLEY NORTH - *006443*

ONC Dates: Named - 1983, Last Update in 1983

Counties - PAYNE

Estimated Total Acres - 40

Production	Oil	Condensate	Total Liquids	Assoc. Gas	Natural Gas	Total Gas
1994	0	0	0	0	0	0
1995	0	0	0	0	0	0
1996	0	0	0	0	0	0
1997	0	0	0	0	0	0
1979-1997	320	0	320	0	0	0

STARR VALLEY SE - *677321*

ONC Dates: Named - 1956, Last Update in 1996

Counties - PAYNE

Estimated Total Acres - 120

Production	Oil	Condensate	Total Liquids	Assoc. Gas	Natural Gas	Total Gas
1994	0	0	0	476	0	476
1995	0	0	0	0	0	0
1996	0	0	0	0	0	0
1997	0	0	0	0	0	0
1979-1997	41,215	0	41,215	36,478	0	36,478

STEALY NE - *678127*

ONC Dates: Named - 1963, Last Update in 1963

Counties - MCCLAIN

Estimated Total Acres - 40

Production	Oil	Condensate	Total Liquids	Assoc. Gas	Natural Gas	Total Gas
1994	0	0	0	0	0	0
1995	0	0	0	0	0	0
1996	0	0	0	0	0	0
1997	0	0	0	0	0	0
1979-1997	0	0	0	0	0	0

STEEDMAN - *678561*

ONC Dates: Named - 1916, Last Update in 1988

Counties - PONTOTOC

Estimated Total Acres - 200

Production	Oil	Condensate	Total Liquids	Assoc. Gas	Natural Gas	Total Gas
1994	454	0	454	0	0	0
1995	612	0	612	0	0	0
1996	451	0	451	0	0	0
1997	305	0	305	0	0	0
1979-1997	8,090	0	8,090	0	0	0

STEEDMAN NE - *678592*

ONC Dates: Named - 1972, Last Update in 1972

Counties - PONTOTOC

Estimated Total Acres - 40

Production	Oil	Condensate	Total Liquids	Assoc. Gas	Natural Gas	Total Gas
1994	0	0	0	0	0	0
1995	0	0	0	0	0	0
1996	0	0	0	0	0	0
1997	0	0	0	0	0	0
1979-1997	0	0	0	0	27,319	27,319

STEEDMAN SW - *678685*

ONC Dates: Named - 1947, Last Update in 1988

Counties - PONTOTOC

Estimated Total Acres - 160

Production	Oil	Condensate	Total Liquids	Assoc. Gas	Natural Gas	Total Gas
1994	0	0	0	0	0	0
1995	0	0	0	0	0	0
1996	0	0	0	0	0	0
1997	0	0	0	0	0	0
1979-1997	0	0	0	0	0	0

STELLA - *679398*

ONC Dates: Named - 1955, Last Update in 1955

Counties - CLEVELAND

Estimated Total Acres - 40

Production	Oil	Condensate	Total Liquids	Assoc. Gas	Natural Gas	Total Gas
1994	0	0	0	0	0	0
1995	0	0	0	0	0	0
1996	0	0	0	0	0	0
1997	0	0	0	0	0	0
1979-1997	0	0	0	0	0	0

STELLA EAST - *679367*

ONC Dates: Named - 1950, Last Update in 1995

Counties - CLEVELAND

Estimated Total Acres - 800

Production	Oil	Condensate	Total Liquids	Assoc. Gas	Natural Gas	Total Gas
1994	1,006	0	1,006	0	0	0
1995	1,130	0	1,130	0	0	0
1996	1,901	0	1,901	0	0	0
1997	1,458	0	1,458	0	0	0
1979-1997	201,914	0	201,914	60,288	82,732	143,020

STELLA NW - *002595*

ONC Dates: Named - 1982, Last Update in 1982

Counties - CLEVELAND

Estimated Total Acres - 40

Production	Oil	Condensate	Total Liquids	Assoc. Gas	Natural Gas	Total Gas
1994	0	0	0	0	0	0
1995	0	0	0	0	0	0
1996	0	0	0	0	0	0
1997	0	0	0	0	0	0
1979-1997	582	0	582	0	0	0

STERLING - *679832*

ONC Dates: Named - 1961, Last Update in 1983

Counties - COMANCHE

Estimated Total Acres - 6,560

Production	Oil	Condensate	Total Liquids	Assoc. Gas	Natural Gas	Total Gas
1994	4,505	1,601	6,106	0	1,325,293	1,325,293
1995	4,740	1,103	5,843	0	1,589,651	1,589,651
1996	4,953	4,410	9,363	2,277	1,882,575	1,884,852
1997	5,125	7,579	12,704	8,425	2,365,532	2,373,957
1979-1997	52,003	104,118	156,121	374,180	18,778,005	19,152,185

STERLING EAST - *679863*

ONC Dates: Named - 1982, Last Update in 1983

Counties - COMANCHE, GRADY

Estimated Total Acres - 2,560

Production	Oil	Condensate	Total Liquids	Assoc. Gas	Natural Gas	Total Gas
1994	0	0	0	0	28,702	28,702
1995	0	0	0	0	40,985	40,985
1996	0	0	0	0	36,195	36,195
1997	0	0	0	0	36,795	36,795
1979-1997	0	14,413	14,413	5,685	1,759,293	1,764,978

STERLING WEST - *680049*

ONC Dates: Named - 1962, Last Update in 1962

Counties - COMANCHE

Estimated Total Acres - 160

Production	Oil	Condensate	Total Liquids	Assoc. Gas	Natural Gas	Total Gas
1994	353	0	353	0	0	0
1995	179	0	179	0	0	0
1996	639	0	639	0	0	0
1997	295	0	295	0	0	0
1979-1997	7,865	0	7,865	0	0	0

STIDHAM - *680545*

ONC Dates: Named - 1914, Last Update in 1997

Counties - MCINTOSH

Estimated Total Acres - 2,560

Production	Oil	Condensate	Total Liquids	Assoc. Gas	Natural Gas	Total Gas
1994	0	287	287	0	199,239	199,239
1995	0	0	0	0	294,980	294,980
1996	0	0	0	0	195,412	195,412
1997	0	0	0	0	138,535	138,535
1979-1997	0	5,835	5,835	2,351	1,752,115	1,754,466

STIDHAM EAST - *680550*

ONC Dates: Named - 1975, Last Update in 1975

Counties - MCINTOSH

Estimated Total Acres - 160

Production	Oil	Condensate	Total Liquids	Assoc. Gas	Natural Gas	Total Gas
1994	0	0	0	0	11,094	11,094
1995	0	0	0	0	10,497	10,497
1996	0	0	0	0	9,985	9,985
1997	0	0	0	0	9,410	9,410
1979-1997	0	0	0	0	314,767	314,767

STIDHAM SE - *012286*

ONC Dates: Named - 1988, Last Update in 1997

Counties - MCINTOSH

Estimated Total Acres - 320

Production	Oil	Condensate	Total Liquids	Assoc. Gas	Natural Gas	Total Gas
1994	0	0	0	0	10,174	10,174
1995	0	0	0	0	7,358	7,358
1996	0	0	0	0	2,461	2,461
1997	0	0	0	0	1,996	1,996
1979-1997	0	0	0	0	104,949	104,949

STIDHAM SOUTH - *680559*

ONC Dates: Named - 1977, Last Update in 1997

Counties - MCINTOSH — Estimated Total Acres - 2,560

Production	Oil	Condensate	Total Liquids	Assoc. Gas	Natural Gas	Total Gas
1994	0	0	0	0	383,768	383,768
1995	0	66	66	0	380,321	380,321
1996	0	0	0	0	140,998	140,998
1997	0	0	0	0	185,314	185,314
1979-1997	0	66	66	0	4,813,848	4,813,848

STIGLER - *680607*

ONC Dates: Named - 1974, Last Update in 1990

Counties - HASKELL — Estimated Total Acres - 10,240

Production	Oil	Condensate	Total Liquids	Assoc. Gas	Natural Gas	Total Gas
1994	0	0	0	0	365,588	365,588
1995	0	0	0	0	535,720	535,720
1996	0	0	0	0	460,790	460,790
1997	0	0	0	0	456,662	456,662
1979-1997	0	0	0	0	10,292,265	10,292,265

STIGLER WEST - *680623*

ONC Dates: Named - 1976, Last Update in 1990

Counties - HASKELL — Estimated Total Acres - 9,600

Production	Oil	Condensate	Total Liquids	Assoc. Gas	Natural Gas	Total Gas
1994	0	0	0	0	1,348,562	1,348,562
1995	0	0	0	0	1,175,867	1,175,867
1996	0	0	0	0	1,042,193	1,042,193
1997	0	0	0	0	729,056	729,056
1979-1997	0	0	0	0	43,817,952	43,817,952

STILLWATER - *002434*

ONC Dates: Named - 1943, Last Update in 1996

Counties - PAYNE — Estimated Total Acres - 2,520

Production	Oil	Condensate	Total Liquids	Assoc. Gas	Natural Gas	Total Gas
1994	23,121	0	23,121	19,841	0	19,841
1995	18,978	0	18,978	21,067	0	21,067
1996	19,067	0	19,067	15,381	0	15,381
1997	17,364	0	17,364	16,069	0	16,069
1979-1997	767,554	0	767,554	356,537	1,310	357,847

STILLWATER AIRPORT - *680762*

ONC Dates: Named - 1953, Last Update in 1996

Counties - PAYNE — Estimated Total Acres - 560

Production	Oil	Condensate	Total Liquids	Assoc. Gas	Natural Gas	Total Gas
1994	10,271	0	10,271	13,264	0	13,264
1995	8,386	0	8,386	9,879	0	9,879
1996	6,388	0	6,388	7,748	0	7,748
1997	5,702	0	5,702	7,331	0	7,331
1979-1997	105,823	0	105,823	129,094	0	129,094

STILLWATER AIRPORT NW - *680799*

ONC Dates: Named - 1980, Last Update in 1996

Counties - NOBLE, PAYNE — Estimated Total Acres - 2,480

Production	Oil	Condensate	Total Liquids	Assoc. Gas	Natural Gas	Total Gas
1994	19,939	0	19,939	4,783	0	4,783
1995	14,103	0	14,103	3,428	0	3,428
1996	11,279	0	11,279	3,178	0	3,178
1997	7,121	0	7,121	2,707	0	2,707
1979-1997	1,089,903	11,179	1,101,082	2,505,053	84,296	2,589,349

STILLWATER NE - *011594*

ONC Dates: Named - 1987, Last Update in 1996

Counties - PAYNE — Estimated Total Acres - 560

Production	Oil	Condensate	Total Liquids	Assoc. Gas	Natural Gas	Total Gas
1994	3,528	0	3,528	27,983	415	28,398
1995	2,377	0	2,377	24,441	0	24,441
1996	3,101	0	3,101	18,669	0	18,669
1997	3,264	0	3,264	21,085	0	21,085
1979-1997	161,180	0	161,180	1,049,018	16,302	1,065,320

STILLWATER NORTH - *680855*

ONC Dates: Named - 1955, Last Update in 1996

Counties - PAYNE — Estimated Total Acres - 320

Production	Oil	Condensate	Total Liquids	Assoc. Gas	Natural Gas	Total Gas
1994	1,115	0	1,115	24,091	0	24,091
1995	598	0	598	13,074	0	13,074
1996	716	0	716	12,402	0	12,402
1997	715	0	715	23,203	0	23,203
1979-1997	69,234	0	69,234	447,183	0	447,183

STILLWATER NW - *680850* ONC Dates: Named - 1975, Last Update in 1996

Counties - PAYNE Estimated Total Acres - 40

Production	Oil	Condensate	Total Liquids	Assoc. Gas	Natural Gas	Total Gas
1994	0	0	0	0	0	0
1995	0	0	0	0	0	0
1996	0	0	0	0	0	0
1997	0	0	0	0	0	0
1979-1997	0	0	0	0	0	0

STILLWATER SE - *680917* ONC Dates: Named - 1935, Last Update in 1996

Counties - PAYNE Estimated Total Acres - 200

Production	Oil	Condensate	Total Liquids	Assoc. Gas	Natural Gas	Total Gas
1994	3,915	0	3,915	0	0	0
1995	4,181	0	4,181	0	0	0
1996	3,401	0	3,401	0	0	0
1997	3,156	0	3,156	0	0	0
1979-1997	19,201	0	19,201	0	0	0

STILLWATER WEST - *681010* ONC Dates: Named - 1940, Last Update in 1996

Counties - PAYNE Estimated Total Acres - 1,120

Production	Oil	Condensate	Total Liquids	Assoc. Gas	Natural Gas	Total Gas
1994	16,331	0	16,331	28,122	0	28,122
1995	16,930	0	16,930	27,081	0	27,081
1996	20,272	0	20,272	34,197	0	34,197
1997	16,566	0	16,566	33,638	0	33,638
1979-1997	599,651	0	599,651	872,628	0	872,628

STOCKHOLM SE - *681444* ONC Dates: Named - 1957, Last Update in 1967

Counties - HARPER Estimated Total Acres - 1,680

Production	Oil	Condensate	Total Liquids	Assoc. Gas	Natural Gas	Total Gas
1994	743	0	743	0	0	0
1995	554	0	554	0	0	0
1996	543	0	543	0	0	0
1997	543	0	543	0	0	0
1979-1997	13,543	0	13,543	0	0	0

STOCKHOLM WEST - *002436* ONC Dates: Named - 1959, Last Update in 1959

Counties - HARPER Estimated Total Acres - 40

Production	Oil	Condensate	Total Liquids	Assoc. Gas	Natural Gas	Total Gas
1994	0	0	0	0	0	0
1995	0	0	0	0	0	0
1996	0	0	0	0	0	0
1997	0	0	0	0	0	0
1979-1997	0	0	0	0	0	0

STOCKTON - *681568* ONC Dates: Named - 1936, Last Update in 1946

Counties - LOVE Estimated Total Acres - 40

Production	Oil	Condensate	Total Liquids	Assoc. Gas	Natural Gas	Total Gas
1994	495	0	495	0	0	0
1995	638	0	638	0	0	0
1996	627	0	627	0	0	0
1997	804	0	804	0	0	0
1979-1997	15,175	0	15,175	0	0	0

STONE - *681847* ONC Dates: Named - 1955, Last Update in 1955

Counties - LINCOLN Estimated Total Acres - 40

Production	Oil	Condensate	Total Liquids	Assoc. Gas	Natural Gas	Total Gas
1994	2,423	0	2,423	0	0	0
1995	2,235	0	2,235	0	0	0
1996	1,651	0	1,651	0	0	0
1997	2,425	0	2,425	0	0	0
1979-1997	55,866	0	55,866	12,689	0	12,689

STONE NE - *682002* ONC Dates: Named - 1967, Last Update in 1967

Counties - LINCOLN Estimated Total Acres - 160

Production	Oil	Condensate	Total Liquids	Assoc. Gas	Natural Gas	Total Gas
1994	0	0	0	0	17,107	17,107
1995	0	0	0	0	14,474	14,474
1996	0	0	0	0	24,826	24,826
1997	0	0	0	0	13,762	13,762
1979-1997	0	0	0	45,244	338,045	383,289

STONEBLUFF DISTRICT - *681909*

ONC Dates: Named - 1949, Last Update in 1989

Counties - TULSA, WAGONER, MUSKOGEE — Estimated Total Acres - 11,440

Production	Oil	Condensate	Total Liquids	Assoc. Gas	Natural Gas	Total Gas
1994	26,555	0	26,555	0	4,885	4,885
1995	16,079	0	16,079	1,651	1,977	3,628
1996	11,796	0	11,796	9,577	1,238	10,815
1997	14,571	0	14,571	5,898	578	6,476
1979-1997	1,119,763	0	1,119,763	55,673	283,840	339,513

STONEWALL NE - *682436*

ONC Dates: Named - 1953, Last Update in 1988

Counties - COAL, PONTOTOC — Estimated Total Acres - 160

Production	Oil	Condensate	Total Liquids	Assoc. Gas	Natural Gas	Total Gas
1994	0	0	0	0	0	0
1995	0	0	0	0	0	0
1996	0	0	0	0	0	0
1997	0	0	0	0	0	0
1979-1997	0	0	0	0	0	0

STONY POINT NORTH - *682653*

ONC Dates: Named - 1966, Last Update in 1966

Counties - CADDO — Estimated Total Acres - 40

Production	Oil	Condensate	Total Liquids	Assoc. Gas	Natural Gas	Total Gas
1994	0	0	0	0	0	0
1995	0	0	0	0	0	0
1996	0	0	0	0	0	0
1997	0	0	0	0	0	0
1979-1997	0	0	0	0	0	0

STRATFORD SE - *683738*

ONC Dates: Named - 1954, Last Update in 1963

Counties - GARVIN — Estimated Total Acres - 280

Production	Oil	Condensate	Total Liquids	Assoc. Gas	Natural Gas	Total Gas
1994	0	0	0	0	4,203	4,203
1995	0	0	0	0	1,017	1,017
1996	0	0	0	0	0	0
1997	0	0	0	0	0	0
1979-1997	24,520	0	24,520	0	214,408	214,408

STRATFORD SOUTH - *683769*

ONC Dates: Named - 1956, Last Update in 1966

Counties - GARVIN — Estimated Total Acres - 160

Production	Oil	Condensate	Total Liquids	Assoc. Gas	Natural Gas	Total Gas
1994	1,138	0	1,138	0	0	0
1995	758	0	758	0	0	0
1996	816	0	816	0	0	0
1997	502	0	502	0	0	0
1979-1997	23,739	0	23,739	0	9,500	9,500

STRATFORD SW - *683800*

ONC Dates: Named - 1955, Last Update in 1955

Counties - GARVIN — Estimated Total Acres - 40

Production	Oil	Condensate	Total Liquids	Assoc. Gas	Natural Gas	Total Gas
1994	0	0	0	0	0	0
1995	0	0	0	0	0	0
1996	0	0	0	0	0	0
1997	0	0	0	0	0	0
1979-1997	0	0	0	0	0	0

STRATFORD WEST - *683808*

ONC Dates: Named - 1978, Last Update in 1979

Counties - GARVIN — Estimated Total Acres - 40

Production	Oil	Condensate	Total Liquids	Assoc. Gas	Natural Gas	Total Gas
1994	755	0	755	0	0	0
1995	716	0	716	0	0	0
1996	606	0	606	0	0	0
1997	649	0	649	0	0	0
1979-1997	15,250	0	15,250	0	0	0

STRIKER DISTRICT - *684544*

ONC Dates: Named - 1949, Last Update in 1958

Counties - WAGONER — Estimated Total Acres - 4,840

Production	Oil	Condensate	Total Liquids	Assoc. Gas	Natural Gas	Total Gas
1994	3,977	0	3,977	0	0	0
1995	3,889	0	3,889	0	0	0
1996	3,700	0	3,700	0	0	0
1997	3,279	0	3,279	0	0	0
1979-1997	110,204	0	110,204	0	0	0

STROHM - *684823* ONC Dates: Named - 1956, Last Update in 1964

Counties - OSAGE Estimated Total Acres - 240

Production	Oil	Condensate	Total Liquids	Assoc. Gas	Natural Gas	Total Gas
1994	2,910	0	2,910	0	0	0
1995	3,577	0	3,577	0	0	0
1996	4,193	0	4,193	0	0	0
1997	3,823	0	3,823	0	0	0
1979-1997	104,750	0	104,750	0	0	0

STROHM EAST - *684854* ONC Dates: Named - 1955, Last Update in 1955

Counties - OSAGE Estimated Total Acres - 40

Production	Oil	Condensate	Total Liquids	Assoc. Gas	Natural Gas	Total Gas
1994	364	0	364	0	0	0
1995	274	0	274	0	0	0
1996	289	0	289	0	0	0
1997	348	0	348	0	0	0
1979-1997	8,984	0	8,984	0	0	0

STROHM NORTH - *684885* ONC Dates: Named - 1954, Last Update in 1964

Counties - OSAGE Estimated Total Acres - 200

Production	Oil	Condensate	Total Liquids	Assoc. Gas	Natural Gas	Total Gas
1994	179	0	179	0	0	0
1995	0	0	0	0	0	0
1996	360	0	360	0	0	0
1997	284	0	284	0	0	0
1979-1997	92,572	0	92,572	0	0	0

STROHM NW - *684916* ONC Dates: Named - 1964, Last Update in 1964

Counties - OSAGE Estimated Total Acres - 40

Production	Oil	Condensate	Total Liquids	Assoc. Gas	Natural Gas	Total Gas
1994	0	0	0	0	0	0
1995	0	0	0	0	0	0
1996	0	0	0	0	0	0
1997	0	0	0	0	0	0
1979-1997	26,631	0	26,631	0	0	0

STRONG CITY DISTRICT - *010199* ONC Dates: Named - 1914, Last Update in 1990

Counties - ROGER MILLS Estimated Total Acres - 107,680

Production	Oil	Condensate	Total Liquids	Assoc. Gas	Natural Gas	Total Gas
1994	15,234	499,499	514,733	0	77,549,418	77,549,418
1995	3,669	458,126	461,795	0	73,709,702	73,709,702
1996	30,165	449,000	479,165	0	75,622,790	75,622,790
1997	52,273	430,370	482,643	55,089	76,974,322	77,029,411
1979-1997	240,011	6,083,187	6,323,198	174,765	813,785,101	813,959,866

STRONG EAST - *015054* ONC Dates: Named - 1973, Last Update in 1993

Counties - BEAVER Estimated Total Acres - 160

Production	Oil	Condensate	Total Liquids	Assoc. Gas	Natural Gas	Total Gas
1994	0	0	0	0	0	0
1995	0	0	0	0	0	0
1996	0	0	0	0	0	0
1997	0	0	0	0	0	0
1979-1997	35,615	0	35,615	0	0	0

STROUD - *685102* ONC Dates: Named - 1923, Last Update in 1988

Counties - CREEK, LINCOLN Estimated Total Acres - 21,520

Production	Oil	Condensate	Total Liquids	Assoc. Gas	Natural Gas	Total Gas
1994	201,601	1,342	202,943	240,907	246,962	487,869
1995	190,799	1,091	191,890	246,177	214,340	460,517
1996	190,906	739	191,645	281,920	190,116	472,036
1997	185,788	444	186,232	280,054	178,519	458,573
1979-1997	7,283,095	12,117	7,295,212	8,886,215	6,163,425	15,049,640

STROUD EAST - *685195* ONC Dates: Named - 1940, Last Update in 1947

Counties - CREEK Estimated Total Acres - 680

Production	Oil	Condensate	Total Liquids	Assoc. Gas	Natural Gas	Total Gas
1994	3,889	0	3,889	0	0	0
1995	3,565	0	3,565	0	0	0
1996	3,418	0	3,418	0	0	0
1997	3,254	0	3,254	0	0	0
1979-1997	112,174	0	112,174	0	0	0

STROUD NE - *685226*

ONC Dates: Named - 1951, Last Update in 1952

Counties - LINCOLN

Estimated Total Acres - 160

Production	Oil	Condensate	Total Liquids	Assoc. Gas	Natural Gas	Total Gas
1994	0	0	0	0	0	0
1995	0	0	0	0	0	0
1996	0	0	0	0	0	0
1997	0	0	0	0	0	0
1979-1997	0	0	0	0	0	0

STROUD NORTH - *685257*

ONC Dates: Named - 1937, Last Update in 1954

Counties - LINCOLN

Estimated Total Acres - 480

Production	Oil	Condensate	Total Liquids	Assoc. Gas	Natural Gas	Total Gas
1994	0	0	0	0	10,452	10,452
1995	0	0	0	0	10,248	10,248
1996	0	0	0	0	7,389	7,389
1997	0	0	0	0	17,552	17,552
1979-1997	0	0	0	0	279,144	279,144

STUART SW - *685660*

ONC Dates: Named - 1959, Last Update in 1961

Counties - HUGHES

Estimated Total Acres - 1,280

Production	Oil	Condensate	Total Liquids	Assoc. Gas	Natural Gas	Total Gas
1994	0	0	0	0	227,837	227,837
1995	0	0	0	0	190,278	190,278
1996	0	0	0	0	151,025	151,025
1997	0	0	0	0	127,760	127,760
1979-1997	0	0	0	0	4,116,491	4,116,491

STURGIS EAST - *686063*

ONC Dates: Named - 1954, Last Update in 1957

Counties - TEXAS

Estimated Total Acres - 360

Production	Oil	Condensate	Total Liquids	Assoc. Gas	Natural Gas	Total Gas
1994	14,066	0	14,066	42,554	0	42,554
1995	5,511	0	5,511	12,152	0	12,152
1996	0	0	0	10,392	0	10,392
1997	2,016	0	2,016	0	0	0
1979-1997	86,225	0	86,225	65,098	0	65,098

STURGIS NORTH - *002449*

ONC Dates: Named - 1953, Last Update in 1957

Counties - CIMARRON

Estimated Total Acres - 40

Production	Oil	Condensate	Total Liquids	Assoc. Gas	Natural Gas	Total Gas
1994	0	0	0	0	0	0
1995	0	0	0	0	0	0
1996	0	0	0	0	0	0
1997	0	0	0	0	0	0
1979-1997	0	284	284	0	204,555	204,555

STURGIS NW - *686125*

ONC Dates: Named - 1953, Last Update in 1957

Counties - CIMARRON

Estimated Total Acres - 40

Production	Oil	Condensate	Total Liquids	Assoc. Gas	Natural Gas	Total Gas
1994	0	0	0	0	0	0
1995	0	0	0	0	0	0
1996	0	0	0	0	0	0
1997	0	0	0	0	0	0
1979-1997	0	0	0	0	0	0

STURGIS SE - *686156*

ONC Dates: Named - 1957, Last Update in 1957

Counties - TEXAS

Estimated Total Acres - 40

Production	Oil	Condensate	Total Liquids	Assoc. Gas	Natural Gas	Total Gas
1994	0	0	0	0	0	0
1995	0	0	0	0	0	0
1996	0	0	0	0	0	0
1997	0	0	0	0	0	0
1979-1997	0	0	0	0	0	0

SULPHUR NW - *687830*

ONC Dates: Named - 1947, Last Update in 1947

Counties - MURRAY

Estimated Total Acres - 40

Production	Oil	Condensate	Total Liquids	Assoc. Gas	Natural Gas	Total Gas
1994	2,066	0	2,066	0	0	0
1995	1,201	0	1,201	0	0	0
1996	1,578	0	1,578	0	0	0
1997	1,747	0	1,747	0	0	0
1979-1997	29,395	0	29,395	0	0	0

SUMMERFIELD WEST - *688078*

ONC Dates: Named - 1990, Last Update in 1991

Counties - LE FLORE — Estimated Total Acres - 1,280

Production	Oil	Condensate	Total Liquids	Assoc. Gas	Natural Gas	Total Gas
1994	0	0	0	0	80,956	80,956
1995	0	0	0	0	63,905	63,905
1996	0	0	0	0	69,505	69,505
1997	0	0	0	0	58,590	58,590
1979-1997	0	0	0	0	671,399	671,399

SUMNER DISTRICT NORTH - *688512*

ONC Dates: Named - 1953, Last Update in 1995

Counties - NOBLE — Estimated Total Acres - 1,600

Production	Oil	Condensate	Total Liquids	Assoc. Gas	Natural Gas	Total Gas
1994	5,031	318	5,349	0	108,300	108,300
1995	6,420	155	6,575	0	7,176	7,176
1996	7,473	0	7,473	0	1,317	1,317
1997	6,547	0	6,547	0	0	0
1979-1997	180,866	8,499	189,365	2,963	1,037,084	1,040,047

SUMNER EAST - *688543*

ONC Dates: Named - 1968, Last Update in 1995

Counties - NOBLE — Estimated Total Acres - 40

Production	Oil	Condensate	Total Liquids	Assoc. Gas	Natural Gas	Total Gas
1994	0	0	0	0	0	0
1995	0	0	0	0	0	0
1996	0	0	0	0	0	0
1997	0	0	0	0	0	0
1979-1997	0	0	0	0	0	0

SUMNER NE - *688574*

ONC Dates: Named - 1951, Last Update in 1995

Counties - NOBLE — Estimated Total Acres - 680

Production	Oil	Condensate	Total Liquids	Assoc. Gas	Natural Gas	Total Gas
1994	0	0	0	0	0	0
1995	0	0	0	0	0	0
1996	172	0	172	0	0	0
1997	534	0	534	0	0	0
1979-1997	35,546	92	35,638	0	339,727	339,727

SUMNER NW - *688636*

ONC Dates: Named - 1946, Last Update in 1995

Counties - NOBLE — Estimated Total Acres - 80

Production	Oil	Condensate	Total Liquids	Assoc. Gas	Natural Gas	Total Gas
1994	0	0	0	0	0	0
1995	0	0	0	0	0	0
1996	0	0	0	0	0	0
1997	0	0	0	0	0	0
1979-1997	3,627	0	3,627	0	0	0

SUMNER SE - *688667*

ONC Dates: Named - 1964, Last Update in 1995

Counties - NOBLE — Estimated Total Acres - 40

Production	Oil	Condensate	Total Liquids	Assoc. Gas	Natural Gas	Total Gas
1994	0	0	0	0	0	0
1995	0	0	0	0	0	0
1996	0	0	0	0	0	0
1997	0	0	0	0	0	0
1979-1997	0	0	0	0	0	0

SUMNER SOUTH - *688673*

ONC Dates: Named - 1982, Last Update in 1995

Counties - NOBLE — Estimated Total Acres - 40

Production	Oil	Condensate	Total Liquids	Assoc. Gas	Natural Gas	Total Gas
1994	0	0	0	0	0	0
1995	0	0	0	0	0	0
1996	0	0	0	0	0	0
1997	0	0	0	0	0	0
1979-1997	2,195	0	2,195	0	0	0

SUMNER SW - *010203*

ONC Dates: Named - 1986, Last Update in 1995

Counties - NOBLE — Estimated Total Acres - 40

Production	Oil	Condensate	Total Liquids	Assoc. Gas	Natural Gas	Total Gas
1994	0	0	0	0	0	0
1995	0	0	0	0	0	0
1996	0	0	0	0	0	0
1997	0	0	0	0	0	0
1979-1997	1,341	0	1,341	0	0	0

SUMPTER - *688729* ONC Dates: Named - 1954, Last Update in 1985

Counties - KAY Estimated Total Acres - 440

Production	Oil	Condensate	Total Liquids	Assoc. Gas	Natural Gas	Total Gas
1994	309	0	309	0	12,542	12,542
1995	148	0	148	0	10,352	10,352
1996	154	149	303	0	7,682	7,682
1997	301	0	301	0	4,254	4,254
1979-1997	7,135	451	7,586	15,586	86,912	102,498

SUNDOWN SW - *689194* ONC Dates: Named - 1920, Last Update in 1964

Counties - OSAGE Estimated Total Acres - 120

Production	Oil	Condensate	Total Liquids	Assoc. Gas	Natural Gas	Total Gas
1994	0	0	0	0	0	0
1995	0	0	0	0	0	0
1996	0	0	0	0	0	0
1997	0	0	0	0	0	0
1979-1997	84	0	84	0	53,988	53,988

SUNNY SLOPE NE - *689504* ONC Dates: Named - 1957, Last Update in 1996

Counties - OSAGE Estimated Total Acres - 680

Production	Oil	Condensate	Total Liquids	Assoc. Gas	Natural Gas	Total Gas
1994	2,336	0	2,336	0	0	0
1995	1,708	0	1,708	0	0	0
1996	2,445	0	2,445	0	0	0
1997	2,161	0	2,161	0	0	0
1979-1997	77,686	0	77,686	25,340	0	25,340

SUNNY SLOPE SE - *009149* ONC Dates: Named - 1984, Last Update in 1996

Counties - PAWNEE Estimated Total Acres - 40

Production	Oil	Condensate	Total Liquids	Assoc. Gas	Natural Gas	Total Gas
1994	0	0	0	0	0	0
1995	0	0	0	0	0	0
1996	0	0	0	0	0	0
1997	0	0	0	0	0	0
1979-1997	181	0	181	0	0	0

SUNNY SLOPE SW - *689566* ONC Dates: Named - 1955, Last Update in 1996

Counties - PAWNEE Estimated Total Acres - 160

Production	Oil	Condensate	Total Liquids	Assoc. Gas	Natural Gas	Total Gas
1994	0	0	0	0	0	0
1995	0	0	0	0	0	0
1996	0	0	0	0	0	0
1997	0	0	0	0	0	0
1979-1997	0	0	0	0	0	0

SUNSET - *690093* ONC Dates: Named - (NA), Last Update in 1964

Counties - OSAGE Estimated Total Acres - 800

Production	Oil	Condensate	Total Liquids	Assoc. Gas	Natural Gas	Total Gas
1994	2,595	0	2,595	0	0	0
1995	2,787	0	2,787	0	0	0
1996	2,940	0	2,940	0	0	0
1997	3,008	0	3,008	0	0	0
1979-1997	53,376	0	53,376	0	0	0

SUNSET NE - *690155* ONC Dates: Named - 1955, Last Update in 1998

Counties - OSAGE Estimated Total Acres - 320

Production	Oil	Condensate	Total Liquids	Assoc. Gas	Natural Gas	Total Gas
1994	859	0	859	0	0	0
1995	892	0	892	0	0	0
1996	768	0	768	0	0	0
1997	874	0	874	0	0	0
1979-1997	25,710	0	25,710	1,145	55,819	56,964

SUNSET WEST - *690248* ONC Dates: Named - 1955, Last Update in 1955

Counties - OSAGE Estimated Total Acres - 40

Production	Oil	Condensate	Total Liquids	Assoc. Gas	Natural Gas	Total Gas
1994	0	0	0	0	0	0
1995	0	0	0	0	0	0
1996	0	0	0	0	0	0
1997	0	0	0	0	0	0
1979-1997	0	0	0	0	0	0

SWAN - *691620*

ONC Dates: Named - 1938, Last Update in 1947

Counties - SEMINOLE

Estimated Total Acres - 40

Production	Oil	Condensate	Total Liquids	Assoc. Gas	Natural Gas	Total Gas
1994	0	0	0	0	0	0
1995	0	0	0	0	0	0
1996	0	0	0	0	0	0
1997	0	0	0	0	0	0
1979-1997	0	0	0	0	0	0

SWEET WATER - *692477*

ONC Dates: Named - 1981, Last Update in 1986

Counties - BECKHAM

Estimated Total Acres - 1,280

Production	Oil	Condensate	Total Liquids	Assoc. Gas	Natural Gas	Total Gas
1994	0	0	0	0	0	0
1995	0	0	0	0	0	0
1996	0	0	0	0	0	0
1997	0	0	0	0	0	0
1979-1997	0	0	0	0	61,345	61,345

SWEET WATER NW - *692479*

ONC Dates: Named - 1978, Last Update in 1991

Counties - ROGER MILLS

Estimated Total Acres - 7,040

Production	Oil	Condensate	Total Liquids	Assoc. Gas	Natural Gas	Total Gas
1994	0	187	187	0	754,670	754,670
1995	0	202	202	0	685,789	685,789
1996	0	201	201	0	573,305	573,305
1997	0	0	0	0	495,969	495,969
1979-1997	6,720	10,924	17,644	0	19,737,980	19,737,980

SWEET WATER WEST - *000822*

ONC Dates: Named - 1981, Last Update in 1986

Counties - BECKHAM

Estimated Total Acres - 1,280

Production	Oil	Condensate	Total Liquids	Assoc. Gas	Natural Gas	Total Gas
1994	0	0	0	0	83,966	83,966
1995	0	172	172	0	75,669	75,669
1996	0	369	369	0	78,276	78,276
1997	367	197	564	0	87,727	87,727
1979-1997	567	5,816	6,383	31,597	1,517,086	1,548,683

SYLVIAN - *693674*

ONC Dates: Named - 1941, Last Update in 1995

Counties - SEMINOLE

Estimated Total Acres - 840

Production	Oil	Condensate	Total Liquids	Assoc. Gas	Natural Gas	Total Gas
1994	3,850	0	3,850	47,542	7,430	54,972
1995	4,359	0	4,359	37,868	9,802	47,670
1996	4,015	0	4,015	15,297	5,846	21,143
1997	4,412	0	4,412	35,046	1,096	36,142
1979-1997	260,696	1,664	262,360	553,369	443,881	997,250

SYLVIAN EAST - *693705*

ONC Dates: Named - 1949, Last Update in 1952

Counties - SEMINOLE

Estimated Total Acres - 400

Production	Oil	Condensate	Total Liquids	Assoc. Gas	Natural Gas	Total Gas
1994	0	0	0	0	0	0
1995	0	0	0	0	0	0
1996	0	0	0	0	0	0
1997	0	0	0	0	0	0
1979-1997	21,884	0	21,884	0	0	0

SYLVIAN NE - *693736*

ONC Dates: Named - 1942, Last Update in 1945

Counties - SEMINOLE

Estimated Total Acres - 80

Production	Oil	Condensate	Total Liquids	Assoc. Gas	Natural Gas	Total Gas
1994	0	0	0	0	0	0
1995	0	0	0	0	0	0
1996	0	0	0	0	0	0
1997	0	0	0	0	0	0
1979-1997	0	0	0	0	0	0

SYLVIAN NORTH - *693767*

ONC Dates: Named - 1970, Last Update in 1970

Counties - SEMINOLE

Estimated Total Acres - 40

Production	Oil	Condensate	Total Liquids	Assoc. Gas	Natural Gas	Total Gas
1994	0	0	0	0	0	0
1995	0	0	0	0	0	0
1996	0	0	0	0	0	0
1997	0	0	0	0	0	0
1979-1997	10,161	0	10,161	0	0	0

SYLVIAN NW - *693798*

ONC Dates: Named - 1942, Last Update in 1995

Counties - SEMINOLE — Estimated Total Acres - 440

Production	Oil	Condensate	Total Liquids	Assoc. Gas	Natural Gas	Total Gas
1994	0	0	0	0	0	0
1995	0	0	0	0	0	0
1996	0	0	0	0	0	0
1997	0	0	0	0	0	0
1979-1997	0	0	0	0	2,367	2,367

TABLER EAST - *000823*

ONC Dates: Named - 1979, Last Update in 1991

Counties - GRADY — Estimated Total Acres - 3,840

Production	Oil	Condensate	Total Liquids	Assoc. Gas	Natural Gas	Total Gas
1994	4,748	487	5,235	293	860,916	861,209
1995	3,988	104	4,092	0	465,575	465,575
1996	2,302	274	2,576	0	254,728	254,728
1997	9,677	0	9,677	0	214,284	214,284
1979-1997	141,031	223,803	364,834	232,272	49,961,379	50,193,651

TABLER SE - *695523*

ONC Dates: Named - 1979, Last Update in 1991

Counties - GRADY — Estimated Total Acres - 1,440

Production	Oil	Condensate	Total Liquids	Assoc. Gas	Natural Gas	Total Gas
1994	9,620	0	9,620	15,674	0	15,674
1995	8,500	0	8,500	26,270	0	26,270
1996	8,363	0	8,363	20,382	0	20,382
1997	7,840	0	7,840	22,460	0	22,460
1979-1997	147,486	28,809	176,295	200,762	197,389	398,151

TAFT DISTRICT - *695853*

ONC Dates: Named - 1958, Last Update in 1958

Counties - MUSKOGEE, WAGONER — Estimated Total Acres - 1,200

Production	Oil	Condensate	Total Liquids	Assoc. Gas	Natural Gas	Total Gas
1994	0	0	0	1,676	0	1,676
1995	70	0	70	0	0	0
1996	0	0	0	0	0	0
1997	0	0	0	0	0	0
1979-1997	1,817	0	1,817	1,676	179,127	180,803

TAFT DISTRICT SOUTH - *695884*

ONC Dates: Named - 1958, Last Update in 1958

Counties - MUSKOGEE — Estimated Total Acres - 760

Production	Oil	Condensate	Total Liquids	Assoc. Gas	Natural Gas	Total Gas
1994	0	0	0	0	0	0
1995	0	0	0	0	0	0
1996	0	0	0	0	0	0
1997	0	0	0	0	0	0
1979-1997	0	0	0	0	0	0

TALALA - *696287*

ONC Dates: Named - 1913, Last Update in 1941

Counties - ROGERS — Estimated Total Acres - 3,840

Production	Oil	Condensate	Total Liquids	Assoc. Gas	Natural Gas	Total Gas
1994	0	0	0	0	0	0
1995	0	0	0	0	0	0
1996	0	0	0	0	0	0
1997	0	0	0	0	0	0
1979-1997	0	0	0	0	21,763	21,763

TALALA NORTH - *696318*

ONC Dates: Named - 1940, Last Update in 1941

Counties - ROGERS — Estimated Total Acres - 640

Production	Oil	Condensate	Total Liquids	Assoc. Gas	Natural Gas	Total Gas
1994	117	0	117	0	0	0
1995	1,066	0	1,066	0	0	0
1996	2,338	0	2,338	0	0	0
1997	1,631	0	1,631	0	0	0
1979-1997	126,643	0	126,643	0	0	0

TALIHINA NW - *014604*

ONC Dates: Named - 1993, Last Update in 1996

Counties - LATIMER — Estimated Total Acres - 3,200

Production	Oil	Condensate	Total Liquids	Assoc. Gas	Natural Gas	Total Gas
1994	0	0	0	0	378,085	378,085
1995	0	195	195	0	1,186,330	1,186,330
1996	0	0	0	0	1,036,185	1,036,185
1997	0	0	0	0	664,708	664,708
1979-1997	0	195	195	0	3,804,929	3,804,929

TANDY EAST - *697113*

ONC Dates: Named - 1976, Last Update in 1976

Counties - HUGHES — Estimated Total Acres - 160

Production	Oil	Condensate	Total Liquids	Assoc. Gas	Natural Gas	Total Gas
1994	0	0	0	0	0	0
1995	0	0	0	0	0	0
1996	0	0	0	0	35,877	35,877
1997	0	0	0	0	10,328	10,328
1979-1997	0	0	0	0	94,842	94,842

TANGIER - *697155*

ONC Dates: Named - 1960, Last Update in 1986

Counties - ELLIS, WOODWARD — Estimated Total Acres - 45,600

Production	Oil	Condensate	Total Liquids	Assoc. Gas	Natural Gas	Total Gas
1994	10,384	15,281	25,665	16,140	1,490,144	1,506,284
1995	8,958	15,452	24,410	61,252	1,323,936	1,385,188
1996	25,176	31,718	56,894	57,173	3,089,469	3,146,642
1997	5,707	32,082	37,789	42,835	3,172,144	3,214,979
1979-1997	554,241	587,891	1,142,132	1,788,540	55,501,847	57,290,387

TATUMS NE - *698364*

ONC Dates: Named - 1954, Last Update in 1955

Counties - CARTER — Estimated Total Acres - 360

Production	Oil	Condensate	Total Liquids	Assoc. Gas	Natural Gas	Total Gas
1994	5,460	0	5,460	5,077	0	5,077
1995	5,139	0	5,139	4,363	0	4,363
1996	4,420	0	4,420	5,036	0	5,036
1997	4,244	0	4,244	4,002	0	4,002
1979-1997	149,806	0	149,806	42,746	1,868	44,614

TECUMSEH - *699992*

ONC Dates: Named - 1954, Last Update in 1954

Counties - POTTAWATOMIE — Estimated Total Acres - 40

Production	Oil	Condensate	Total Liquids	Assoc. Gas	Natural Gas	Total Gas
1994	0	0	0	0	0	0
1995	0	0	0	0	0	0
1996	0	0	0	0	0	0
1997	0	0	0	0	0	0
1979-1997	0	0	0	0	0	0

TECUMSEH EAST - *699837*

ONC Dates: Named - 1941, Last Update in 1941

Counties - POTTAWATOMIE — Estimated Total Acres - 440

Production	Oil	Condensate	Total Liquids	Assoc. Gas	Natural Gas	Total Gas
1994	4,907	0	4,907	0	0	0
1995	5,696	0	5,696	0	0	0
1996	6,902	0	6,902	0	0	0
1997	6,396	0	6,396	0	0	0
1979-1997	299,916	0	299,916	0	0	0

TECUMSEH LAKE - *699868*

ONC Dates: Named - 1941, Last Update in 1991

Counties - POTTAWATOMIE — Estimated Total Acres - 1,040

Production	Oil	Condensate	Total Liquids	Assoc. Gas	Natural Gas	Total Gas
1994	10,596	0	10,596	0	0	0
1995	8,523	0	8,523	0	0	0
1996	5,491	0	5,491	0	0	0
1997	5,645	0	5,645	0	0	0
1979-1997	338,702	302	339,004	0	0	0

TECUMSEH NE - *699961*

ONC Dates: Named - 1952, Last Update in 1991

Counties - POTTAWATOMIE — Estimated Total Acres - 560

Production	Oil	Condensate	Total Liquids	Assoc. Gas	Natural Gas	Total Gas
1994	326	0	326	0	0	0
1995	0	0	0	0	0	0
1996	0	0	0	0	0	0
1997	0	0	0	0	0	0
1979-1997	18,674	0	18,674	0	0	0

TECUMSEH NW - *700050*

ONC Dates: Named - 1979, Last Update in 1991

Counties - POTTAWATOMIE — Estimated Total Acres - 2,760

Production	Oil	Condensate	Total Liquids	Assoc. Gas	Natural Gas	Total Gas
1994	978,692	0	978,692	115,427	5,828	121,255
1995	795,788	0	795,788	76,571	4,481	81,052
1996	555,770	0	555,770	64,559	7,574	72,133
1997	426,070	0	426,070	41,046	5,445	46,491
1979-1997	12,016,421	647	12,017,068	27,272,657	518,036	27,790,693

TECUMSEH SE - *700054*

ONC Dates: Named - 1951, Last Update in 1991

Counties - POTTAWATOMIE — Estimated Total Acres - 520

Production	Oil	Condensate	Total Liquids	Assoc. Gas	Natural Gas	Total Gas
1994	2,054	0	2,054	0	0	0
1995	1,878	0	1,878	0	0	0
1996	1,675	0	1,675	0	0	0
1997	1,598	0	1,598	0	0	0
1979-1997	52,422	0	52,422	0	0	0

TECUMSEH SW - *700085*

ONC Dates: Named - 1952, Last Update in 1991

Counties - POTTAWATOMIE — Estimated Total Acres - 80

Production	Oil	Condensate	Total Liquids	Assoc. Gas	Natural Gas	Total Gas
1994	1,820	0	1,820	0	0	0
1995	1,026	0	1,026	0	0	0
1996	0	0	0	0	0	0
1997	0	0	0	0	0	0
1979-1997	13,395	0	13,395	0	0	0

TECUMSEH WEST - *014063*

ONC Dates: Named - 1989, Last Update in 1991

Counties - POTTAWATOMIE — Estimated Total Acres - 80

Production	Oil	Condensate	Total Liquids	Assoc. Gas	Natural Gas	Total Gas
1994	0	0	0	0	0	0
1995	0	0	0	0	0	0
1996	0	0	0	0	0	0
1997	0	0	0	0	0	0
1979-1997	0	0	0	0	0	0

TELLER SW - *700684*

ONC Dates: Named - 1981, Last Update in 1981

Counties - MARSHALL — Estimated Total Acres - 80

Production	Oil	Condensate	Total Liquids	Assoc. Gas	Natural Gas	Total Gas
1994	0	0	0	0	0	0
1995	0	0	0	0	0	0
1996	0	0	0	0	0	0
1997	0	0	0	0	0	0
1979-1997	1,462	0	1,462	0	0	0

TEMPLE SOUTH - *000826*

ONC Dates: Named - 1982, Last Update in 1982

Counties - COTTON — Estimated Total Acres - 40

Production	Oil	Condensate	Total Liquids	Assoc. Gas	Natural Gas	Total Gas
1994	0	0	0	0	0	0
1995	0	0	0	0	0	0
1996	0	0	0	0	0	0
1997	0	0	0	0	0	0
1979-1997	223	0	223	0	0	0

TERLTON - *701635*

ONC Dates: Named - 1912, Last Update in 1996

Counties - PAWNEE — Estimated Total Acres - 3,400

Production	Oil	Condensate	Total Liquids	Assoc. Gas	Natural Gas	Total Gas
1994	13,299	0	13,299	1,752	5,915	7,667
1995	10,507	0	10,507	16,373	6,144	22,517
1996	16,259	0	16,259	24,193	3,592	27,785
1997	13,549	0	13,549	17,547	16,239	33,786
1979-1997	363,778	0	363,778	417,816	504,213	922,029

TERLTON EAST - *701666*

ONC Dates: Named - 1950, Last Update in 1996

Counties - PAWNEE — Estimated Total Acres - 120

Production	Oil	Condensate	Total Liquids	Assoc. Gas	Natural Gas	Total Gas
1994	0	0	0	0	0	0
1995	0	0	0	0	0	0
1996	0	0	0	0	0	0
1997	0	0	0	0	0	0
1979-1997	0	0	0	0	0	0

TERLTON NE - *701697*

ONC Dates: Named - 1954, Last Update in 1996

Counties - PAWNEE — Estimated Total Acres - 400

Production	Oil	Condensate	Total Liquids	Assoc. Gas	Natural Gas	Total Gas
1994	0	0	0	0	0	0
1995	0	0	0	0	0	0
1996	0	0	0	0	0	0
1997	0	0	0	0	0	0
1979-1997	369	0	369	8,289	12,146	20,435

TERLTON NORTH - *701728* ONC Dates: Named - (NA), Last Update in 1996

Counties - PAWNEE Estimated Total Acres - 3,840

Production	Oil	Condensate	Total Liquids	Assoc. Gas	Natural Gas	Total Gas
1994	46,679	0	46,679	18,981	0	18,981
1995	47,271	0	47,271	14,569	0	14,569
1996	45,628	0	45,628	14,150	0	14,150
1997	41,448	0	41,448	11,719	0	11,719
1979-1997	1,747,416	267	1,747,683	2,730,490	953,223	3,683,713

TERLTON SE - *701759* ONC Dates: Named - 1951, Last Update in 1996

Counties - PAWNEE Estimated Total Acres - 240

Production	Oil	Condensate	Total Liquids	Assoc. Gas	Natural Gas	Total Gas
1994	464	0	464	0	0	0
1995	532	0	532	0	0	0
1996	436	0	436	0	0	0
1997	512	0	512	0	0	0
1979-1997	13,625	0	13,625	0	0	0

TEXHOMA EAST - *014064* ONC Dates: Named - 1977, Last Update in 1991

Counties - TEXAS Estimated Total Acres - 7,680

Production	Oil	Condensate	Total Liquids	Assoc. Gas	Natural Gas	Total Gas
1994	0	1,378	1,378	0	756,006	756,006
1995	0	791	791	0	615,734	615,734
1996	0	367	367	0	537,868	537,868
1997	0	772	772	0	492,365	492,365
1979-1997	0	50,110	50,110	0	19,213,963	19,213,963

TEXHOMA NORTH - *703160* ONC Dates: Named - 1971, Last Update in 1991

Counties - TEXAS Estimated Total Acres - 2,560

Production	Oil	Condensate	Total Liquids	Assoc. Gas	Natural Gas	Total Gas
1994	1,023	0	1,023	0	81,570	81,570
1995	831	0	831	0	45,248	45,248
1996	512	0	512	0	90,570	90,570
1997	1,395	0	1,395	0	106,628	106,628
1979-1997	17,496	24,194	41,690	0	2,131,183	2,131,183

TEXHOMA NW - *014065* ONC Dates: Named - 1981, Last Update in 1991

Counties - TEXAS Estimated Total Acres - 1,920

Production	Oil	Condensate	Total Liquids	Assoc. Gas	Natural Gas	Total Gas
1994	0	0	0	0	116,793	116,793
1995	0	0	0	0	102,105	102,105
1996	0	0	0	0	72,122	72,122
1997	0	111	111	0	58,481	58,481
1979-1997	0	1,822	1,822	0	2,929,924	2,929,924

THACKERVILLE NE - *703728* ONC Dates: Named - 1952, Last Update in 1952

Counties - LOVE Estimated Total Acres - 40

Production	Oil	Condensate	Total Liquids	Assoc. Gas	Natural Gas	Total Gas
1994	0	0	0	0	0	0
1995	0	0	0	0	0	0
1996	0	0	0	0	0	0
1997	0	0	0	0	0	0
1979-1997	0	0	0	0	0	0

THACKERVILLE NORTH - *703759* ONC Dates: Named - 1960, Last Update in 1965

Counties - LOVE Estimated Total Acres - 1,240

Production	Oil	Condensate	Total Liquids	Assoc. Gas	Natural Gas	Total Gas
1994	51,673	0	51,673	7,105	0	7,105
1995	41,947	0	41,947	0	0	0
1996	40,317	0	40,317	0	0	0
1997	31,959	0	31,959	0	0	0
1979-1997	1,684,055	0	1,684,055	640,198	0	640,198

THOMAS - *704875* ONC Dates: Named - 1924, Last Update in 1994

Counties - KAY Estimated Total Acres - 2,200

Production	Oil	Condensate	Total Liquids	Assoc. Gas	Natural Gas	Total Gas
1994	81,050	0	81,050	0	0	0
1995	58,112	0	58,112	0	0	0
1996	43,085	0	43,085	0	0	0
1997	44,259	0	44,259	0	0	0
1979-1997	1,238,917	1,105	1,240,022	1,367,144	488,778	1,855,922

THOMAS NE - *705061*

ONC Dates: Named - 1955, Last Update in 1979

Counties - KAY

Estimated Total Acres - 200

Production	Oil	Condensate	Total Liquids	Assoc. Gas	Natural Gas	Total Gas
1994	1,060	0	1,060	0	0	0
1995	0	0	0	0	0	0
1996	353	0	353	0	0	0
1997	906	0	906	0	0	0
1979-1997	21,793	0	21,793	0	0	0

THOMAS SOUTH - *705107*

ONC Dates: Named - 1975, Last Update in 1990

Counties - BLAINE, CUSTER

Estimated Total Acres - 18,560

Production	Oil	Condensate	Total Liquids	Assoc. Gas	Natural Gas	Total Gas
1994	29,295	41,965	71,260	230,411	4,665,732	4,896,143
1995	28,426	37,487	65,913	175,919	3,635,023	3,810,942
1996	45,889	25,897	71,786	140,340	3,064,718	3,205,058
1997	37,141	32,306	69,447	113,408	4,006,767	4,120,175
1979-1997	1,701,372	4,908,499	6,609,871	5,167,364	170,530,152	175,697,516

THREE SANDS EAST - *706611*

ONC Dates: Named - 1961, Last Update in 1961

Counties - NOBLE

Estimated Total Acres - 160

Production	Oil	Condensate	Total Liquids	Assoc. Gas	Natural Gas	Total Gas
1994	0	0	0	0	0	0
1995	0	0	0	0	0	0
1996	0	0	0	0	0	0
1997	0	0	0	0	0	0
1979-1997	3,413	0	3,413	30,708	0	30,708

THREE SANDS NE - *706642*

ONC Dates: Named - 1975, Last Update in 1985

Counties - KAY

Estimated Total Acres - 320

Production	Oil	Condensate	Total Liquids	Assoc. Gas	Natural Gas	Total Gas
1994	0	0	0	0	0	0
1995	0	0	0	0	0	0
1996	0	0	0	0	0	0
1997	0	0	0	0	0	0
1979-1997	0	0	0	19,249	182,554	201,803

TI EAST - *XX0191*

ONC Dates: Named - 1995, Last Update in 1996

Counties - LATIMER

Estimated Total Acres - 640

Production	Oil	Condensate	Total Liquids	Assoc. Gas	Natural Gas	Total Gas
1994	0	0	0	0	0	0
1995	0	0	0	0	0	0
1996	0	0	0	0	0	0
1997	0	0	0	0	0	0
1979-1997	0	0	0	0	0	0

TI NORTH - *008644*

ONC Dates: Named - 1984, Last Update in 1991

Counties - PITTSBURG

Estimated Total Acres - 5,120

Production	Oil	Condensate	Total Liquids	Assoc. Gas	Natural Gas	Total Gas
1994	0	0	0	0	1,675,715	1,675,715
1995	0	0	0	0	1,282,720	1,282,720
1996	0	0	0	0	1,121,492	1,121,492
1997	0	0	0	0	1,069,564	1,069,564
1979-1997	0	0	0	0	15,411,890	15,411,890

TI NW - *006172*

ONC Dates: Named - 1983, Last Update in 1987

Counties - PITTSBURG

Estimated Total Acres - 1,920

Production	Oil	Condensate	Total Liquids	Assoc. Gas	Natural Gas	Total Gas
1994	0	0	0	0	26,937	26,937
1995	0	0	0	0	26,097	26,097
1996	0	0	0	0	23,017	23,017
1997	0	0	0	0	21,472	21,472
1979-1997	0	0	0	0	261,867	261,867

TIBBENS NW - *707231*

ONC Dates: Named - 1947, Last Update in 1948

Counties - CREEK

Estimated Total Acres - 160

Production	Oil	Condensate	Total Liquids	Assoc. Gas	Natural Gas	Total Gas
1994	0	0	0	0	0	0
1995	0	0	0	0	0	0
1996	0	0	0	0	0	0
1997	0	0	0	0	0	0
1979-1997	0	0	0	0	0	0

TIDAL OSAGE - *707324*

ONC Dates: Named - 1916, Last Update in 1964

Counties - OSAGE — Estimated Total Acres - 4,280

Production	Oil	Condensate	Total Liquids	Assoc. Gas	Natural Gas	Total Gas
1994	122,221	0	122,221	5,156	6,507	11,663
1995	118,158	0	118,158	5,342	7,893	13,235
1996	121,188	0	121,188	9,632	4,822	14,454
1997	112,304	0	112,304	13,217	2,628	15,845
1979-1997	2,802,420	0	2,802,420	824,755	120,762	945,517

TIGER FLATS - *707603*

ONC Dates: Named - 1908, Last Update in 1958

Counties - OKFUSKEE, OKMULGEE — Estimated Total Acres - 8,920

Production	Oil	Condensate	Total Liquids	Assoc. Gas	Natural Gas	Total Gas
1994	54,729	939	55,668	28,763	32,528	61,291
1995	44,323	419	44,742	26,751	55,698	82,449
1996	13,633	449	14,082	13,974	66,627	80,601
1997	8,993	295	9,288	9,589	92,008	101,597
1979-1997	912,496	8,241	920,737	700,002	3,535,109	4,235,111

TIGER FLATS SE - *707634*

ONC Dates: Named - 1947, Last Update in 1957

Counties - OKMULGEE — Estimated Total Acres - 920

Production	Oil	Condensate	Total Liquids	Assoc. Gas	Natural Gas	Total Gas
1994	58	0	58	0	0	0
1995	70	0	70	0	0	0
1996	0	0	0	0	0	0
1997	58	0	58	0	0	0
1979-1997	10,131	0	10,131	20,716	15,766	36,482

TIPTON - *709525*

ONC Dates: Named - 1936, Last Update in 1947

Counties - JACKSON, TILLMAN — Estimated Total Acres - 960

Production	Oil	Condensate	Total Liquids	Assoc. Gas	Natural Gas	Total Gas
1994	27,243	0	27,243	0	0	0
1995	28,047	0	28,047	0	0	0
1996	28,875	0	28,875	0	0	0
1997	26,361	0	26,361	0	0	0
1979-1997	676,162	0	676,162	0	0	0

TIPTON NORTH - *709587*

ONC Dates: Named - 1952, Last Update in 1979

Counties - JACKSON — Estimated Total Acres - 200

Production	Oil	Condensate	Total Liquids	Assoc. Gas	Natural Gas	Total Gas
1994	2,512	0	2,512	0	0	0
1995	2,273	0	2,273	0	0	0
1996	2,299	0	2,299	0	0	0
1997	2,394	0	2,394	0	0	0
1979-1997	48,873	0	48,873	0	0	0

TONKAWA - *712851*

ONC Dates: Named - 1921, Last Update in 1984

Counties - KAY, NOBLE — Estimated Total Acres - 13,760

Production	Oil	Condensate	Total Liquids	Assoc. Gas	Natural Gas	Total Gas
1994	211,708	9,522	221,230	292,843	75,440	368,283
1995	200,140	14,054	214,194	263,647	65,666	329,313
1996	188,799	9,196	197,995	251,207	113,376	364,583
1997	180,084	9,719	189,803	236,947	77,869	314,816
1979-1997	5,831,103	118,913	5,950,016	9,873,305	1,676,472	11,549,777

TONKAWA NW - *712959*

ONC Dates: Named - 1979, Last Update in 1985

Counties - KAY — Estimated Total Acres - 320

Production	Oil	Condensate	Total Liquids	Assoc. Gas	Natural Gas	Total Gas
1994	0	0	0	0	0	0
1995	0	0	0	0	0	0
1996	0	0	0	0	0	0
1997	0	0	0	0	0	0
1979-1997	0	0	0	0	0	0

TONKAWA SOUTH - *712944*

ONC Dates: Named - (NA), Last Update in 1994

Counties - NOBLE — Estimated Total Acres - 3,600

Production	Oil	Condensate	Total Liquids	Assoc. Gas	Natural Gas	Total Gas
1994	60,384	105	60,489	192,037	58,152	250,189
1995	50,211	0	50,211	209,784	43,139	252,923
1996	38,125	108	38,233	157,854	75,034	232,888
1997	34,295	0	34,295	111,332	98,648	209,980
1979-1997	630,632	5,363	635,995	2,842,318	1,369,831	4,212,149

Production by Field

TONKAWA WEST - *712975*

ONC Dates: Named - 1955, Last Update in 1955

Counties - NOBLE — Estimated Total Acres - 40

Production	Oil	Condensate	Total Liquids	Assoc. Gas	Natural Gas	Total Gas
1994	0	0	0	0	0	0
1995	0	0	0	0	0	0
1996	0	0	0	0	0	0
1997	0	0	0	0	0	0
1979-1997	2,090	0	2,090	2,745	0	2,745

TOUZALIN - *714308*

ONC Dates: Named - 1960, Last Update in 1995

Counties - ELLIS — Estimated Total Acres - 7,040

Production	Oil	Condensate	Total Liquids	Assoc. Gas	Natural Gas	Total Gas
1994	3,996	5,553	9,549	114,353	1,244,394	1,358,747
1995	3,750	11,408	15,158	102,064	2,159,716	2,261,780
1996	4,724	8,035	12,759	106,518	2,430,228	2,536,746
1997	2,687	4,477	7,164	124,150	1,616,883	1,741,033
1979-1997	149,822	60,522	210,344	1,375,163	16,065,792	17,440,955

TRACY SE - *715037*

ONC Dates: Named - 1965, Last Update in 1965

Counties - TEXAS — Estimated Total Acres - 640

Production	Oil	Condensate	Total Liquids	Assoc. Gas	Natural Gas	Total Gas
1994	0	369	369	0	147,339	147,339
1995	0	41	41	0	127,937	127,937
1996	0	0	0	0	194,481	194,481
1997	0	190	190	0	162,935	162,935
1979-1997	0	2,079	2,079	0	2,125,476	2,125,476

TRAIL SOUTH - *715450*

ONC Dates: Named - 1973, Last Update in 1978

Counties - DEWEY — Estimated Total Acres - 1,920

Production	Oil	Condensate	Total Liquids	Assoc. Gas	Natural Gas	Total Gas
1994	0	6,250	6,250	726	472,051	472,777
1995	0	4,890	4,890	0	493,340	493,340
1996	0	5,082	5,082	0	445,081	445,081
1997	0	4,639	4,639	2,269	415,760	418,029
1979-1997	19,142	134,015	153,157	2,995	7,212,020	7,215,015

TRANSCO - *715626*

ONC Dates: Named - (NA), Last Update in 1945

Counties - SEMINOLE — Estimated Total Acres - 120

Production	Oil	Condensate	Total Liquids	Assoc. Gas	Natural Gas	Total Gas
1994	0	0	0	0	0	0
1995	0	0	0	0	0	0
1996	0	0	0	0	0	0
1997	0	0	0	0	0	0
1979-1997	0	0	0	0	0	0

TRANSCO EAST - *715657*

ONC Dates: Named - 1949, Last Update in 1954

Counties - SEMINOLE — Estimated Total Acres - 160

Production	Oil	Condensate	Total Liquids	Assoc. Gas	Natural Gas	Total Gas
1994	0	0	0	0	0	0
1995	0	0	0	0	0	0
1996	0	0	0	0	0	0
1997	0	0	0	0	0	0
1979-1997	0	0	0	0	0	0

TRANSCO NORTH - *715688*

ONC Dates: Named - 1963, Last Update in 1963

Counties - SEMINOLE — Estimated Total Acres - 160

Production	Oil	Condensate	Total Liquids	Assoc. Gas	Natural Gas	Total Gas
1994	0	0	0	0	0	0
1995	0	0	0	0	0	0
1996	0	0	0	0	0	0
1997	0	0	0	0	0	0
1979-1997	0	0	0	0	0	0

TRANSCO WEST - *715750*

ONC Dates: Named - 1941, Last Update in 1954

Counties - SEMINOLE — Estimated Total Acres - 200

Production	Oil	Condensate	Total Liquids	Assoc. Gas	Natural Gas	Total Gas
1994	2,559	0	2,559	0	0	0
1995	2,277	0	2,277	0	0	0
1996	2,015	0	2,015	0	0	0
1997	1,754	0	1,754	0	0	0
1979-1997	61,363	0	61,363	0	0	0

Production by Field

TRIBBEY - *717172* ONC Dates: Named - 1980, Last Update in 1980

Counties - POTTAWATOMIE Estimated Total Acres - 40

Production	Oil	Condensate	Total Liquids	Assoc. Gas	Natural Gas	Total Gas
1994	2,359	0	2,359	0	0	0
1995	1,980	0	1,980	0	0	0
1996	4,130	0	4,130	0	0	0
1997	2,660	0	2,660	0	0	0
1979-1997	256,006	0	256,006	0	0	0

TRIBBEY EAST - *717176* ONC Dates: Named - 1965, Last Update in 1965

Counties - POTTAWATOMIE Estimated Total Acres - 40

Production	Oil	Condensate	Total Liquids	Assoc. Gas	Natural Gas	Total Gas
1994	968	0	968	0	0	0
1995	1,396	0	1,396	0	0	0
1996	813	0	813	0	0	0
1997	1,349	0	1,349	0	0	0
1979-1997	23,512	0	23,512	0	0	0

TRIBBEY NE - *717207* ONC Dates: Named - 1966, Last Update in 1966

Counties - POTTAWATOMIE Estimated Total Acres - 40

Production	Oil	Condensate	Total Liquids	Assoc. Gas	Natural Gas	Total Gas
1994	0	0	0	0	0	0
1995	0	0	0	0	0	0
1996	0	0	0	0	0	0
1997	0	0	0	0	0	0
1979-1997	0	0	0	0	0	0

TRIBBEY NORTH - *717238* ONC Dates: Named - 1946, Last Update in 1953

Counties - POTTAWATOMIE Estimated Total Acres - 160

Production	Oil	Condensate	Total Liquids	Assoc. Gas	Natural Gas	Total Gas
1994	0	0	0	0	0	0
1995	0	0	0	0	0	0
1996	0	0	0	0	0	0
1997	0	0	0	0	0	0
1979-1997	29,961	0	29,961	0	0	0

TRIMUE NE - *717517* ONC Dates: Named - 1957, Last Update in 1957

Counties - TILLMAN Estimated Total Acres - 40

Production	Oil	Condensate	Total Liquids	Assoc. Gas	Natural Gas	Total Gas
1994	0	0	0	0	0	0
1995	0	0	0	0	0	0
1996	0	0	0	0	0	0
1997	0	0	0	0	0	0
1979-1997	0	0	0	0	0	0

TRIMUE NORTH - *717548* ONC Dates: Named - 1956, Last Update in 1956

Counties - TILLMAN Estimated Total Acres - 720

Production	Oil	Condensate	Total Liquids	Assoc. Gas	Natural Gas	Total Gas
1994	0	0	0	0	0	0
1995	0	0	0	0	0	0
1996	0	0	0	0	0	0
1997	0	0	0	0	0	0
1979-1997	12,728	0	12,728	0	0	0

TRIMUE NW - *717579* ONC Dates: Named - 1954, Last Update in 1956

Counties - TILLMAN Estimated Total Acres - 480

Production	Oil	Condensate	Total Liquids	Assoc. Gas	Natural Gas	Total Gas
1994	0	0	0	0	0	0
1995	0	0	0	0	0	0
1996	0	0	0	0	0	0
1997	0	0	0	0	0	0
1979-1997	0	0	0	0	0	0

TRIMUE SE - *717610* ONC Dates: Named - 1966, Last Update in 1966

Counties - TILLMAN Estimated Total Acres - 40

Production	Oil	Condensate	Total Liquids	Assoc. Gas	Natural Gas	Total Gas
1994	0	0	0	0	0	0
1995	0	0	0	0	0	0
1996	0	0	0	0	0	0
1997	0	0	0	0	0	0
1979-1997	0	0	0	0	0	0

TRIMUE WEST - *717641*

ONC Dates: Named - 1953, Last Update in 1956

Counties - TILLMAN

Estimated Total Acres - 80

Production	Oil	Condensate	Total Liquids	Assoc. Gas	Natural Gas	Total Gas
1994	0	0	0	0	0	0
1995	0	0	0	0	0	0
1996	0	0	0	0	0	0
1997	0	0	0	0	0	0
1979-1997	10,104	0	10,104	0	0	0

TRIUMPH NE - *718323*

ONC Dates: Named - 1960, Last Update in 1965

Counties - TEXAS

Estimated Total Acres - 320

Production	Oil	Condensate	Total Liquids	Assoc. Gas	Natural Gas	Total Gas
1994	5,123	0	5,123	19,022	0	19,022
1995	4,593	0	4,593	16,367	0	16,367
1996	5,025	0	5,025	17,453	0	17,453
1997	1,535	2,518	4,053	13,389	0	13,389
1979-1997	145,806	2,518	148,324	187,300	0	187,300

TRIUMPH SOUTH - *718354*

ONC Dates: Named - 1958, Last Update in 1961

Counties - TEXAS

Estimated Total Acres - 680

Production	Oil	Condensate	Total Liquids	Assoc. Gas	Natural Gas	Total Gas
1994	13,107	0	13,107	11,319	0	11,319
1995	10,572	0	10,572	8,996	0	8,996
1996	10,052	0	10,052	2,880	0	2,880
1997	6,828	0	6,828	0	0	0
1979-1997	331,241	0	331,241	863,579	0	863,579

TRIUMPH SW - *718385*

ONC Dates: Named - 1969, Last Update in 1969

Counties - TEXAS

Estimated Total Acres - 640

Production	Oil	Condensate	Total Liquids	Assoc. Gas	Natural Gas	Total Gas
1994	0	0	0	0	0	0
1995	0	0	0	0	0	0
1996	0	0	0	0	0	0
1997	0	0	0	0	0	0
1979-1997	0	0	0	0	0	0

TRIVOLI SW - *718403*

ONC Dates: Named - 1977, Last Update in 1989

Counties - MAJOR, DEWEY

Estimated Total Acres - 640

Production	Oil	Condensate	Total Liquids	Assoc. Gas	Natural Gas	Total Gas
1994	1,739	0	1,739	8,630	0	8,630
1995	1,545	0	1,545	7,523	0	7,523
1996	1,187	0	1,187	6,017	0	6,017
1997	1,124	0	1,124	404	6,804	7,208
1979-1997	330,850	0	330,850	861,598	350,125	1,211,723

TROUSDALE - *718664*

ONC Dates: Named - 1951, Last Update in 1953

Counties - POTTAWATOMIE

Estimated Total Acres - 280

Production	Oil	Condensate	Total Liquids	Assoc. Gas	Natural Gas	Total Gas
1994	1,344	0	1,344	0	0	0
1995	1,893	0	1,893	0	0	0
1996	1,834	0	1,834	0	0	0
1997	2,449	0	2,449	0	0	0
1979-1997	51,430	0	51,430	0	0	0

TROUSDALE SOUTH - *718757*

ONC Dates: Named - 1986, Last Update in 1986

Counties - POTTAWATOMIE

Estimated Total Acres - 40

Production	Oil	Condensate	Total Liquids	Assoc. Gas	Natural Gas	Total Gas
1994	1,896	0	1,896	0	0	0
1995	1,723	0	1,723	0	0	0
1996	1,683	0	1,683	0	0	0
1997	1,694	0	1,694	0	0	0
1979-1997	22,972	0	22,972	0	0	0

TRYON - *719594*

ONC Dates: Named - 1966, Last Update in 1996

Counties - LINCOLN

Estimated Total Acres - 480

Production	Oil	Condensate	Total Liquids	Assoc. Gas	Natural Gas	Total Gas
1994	0	0	0	0	0	0
1995	0	0	0	0	0	0
1996	0	0	0	0	0	0
1997	0	0	0	0	0	0
1979-1997	2,352	2,756	5,108	176	155,505	155,681

TRYON DISTRICT NE - *XX0188* ONC Dates: Named - 1978, Last Update in 1996

Counties - LINCOLN Estimated Total Acres - 400

Production	Oil	Condensate	Total Liquids	Assoc. Gas	Natural Gas	Total Gas
1994	0	0	0	0	0	0
1995	0	0	0	0	0	0
1996	0	0	0	0	0	0
1997	0	0	0	0	0	0
1979-1997	19,163	0	19,163	0	0	0

TRYON NW - *719625* ONC Dates: Named - 1949, Last Update in 1996

Counties - LINCOLN Estimated Total Acres - 1,200

Production	Oil	Condensate	Total Liquids	Assoc. Gas	Natural Gas	Total Gas
1994	6,320	0	6,320	0	0	0
1995	5,929	0	5,929	0	0	0
1996	5,334	0	5,334	0	0	0
1997	5,226	0	5,226	0	0	0
1979-1997	181,509	0	181,509	0	0	0

TRYON WEST - *719656* ONC Dates: Named - 1968, Last Update in 1996

Counties - LINCOLN Estimated Total Acres - 480

Production	Oil	Condensate	Total Liquids	Assoc. Gas	Natural Gas	Total Gas
1994	0	0	0	0	0	0
1995	0	0	0	0	0	0
1996	2,036	0	2,036	44,041	0	44,041
1997	577	0	577	27,665	0	27,665
1979-1997	4,609	0	4,609	78,923	60,011	138,934

TUCKER NE - *719912* ONC Dates: Named - 1956, Last Update in 1957

Counties - STEPHENS Estimated Total Acres - 400

Production	Oil	Condensate	Total Liquids	Assoc. Gas	Natural Gas	Total Gas
1994	2,274	0	2,274	0	0	0
1995	2,166	0	2,166	0	0	0
1996	2,455	0	2,455	0	0	0
1997	2,469	0	2,469	0	0	0
1979-1997	76,018	89	76,107	0	0	0

TULLAHASSEE DISTRICT - *720563* ONC Dates: Named - 1958, Last Update in 1958

Counties - WAGONER Estimated Total Acres - 520

Production	Oil	Condensate	Total Liquids	Assoc. Gas	Natural Gas	Total Gas
1994	0	0	0	0	0	0
1995	0	0	0	0	0	0
1996	0	0	0	0	0	0
1997	0	0	0	0	0	0
1979-1997	0	0	0	0	0	0

TULSA DISTRICT - *720718* ONC Dates: Named - 1958, Last Update in 1958

Counties - TULSA Estimated Total Acres - 3,800

Production	Oil	Condensate	Total Liquids	Assoc. Gas	Natural Gas	Total Gas
1994	0	0	0	0	0	0
1995	0	0	0	0	0	0
1996	0	0	0	0	0	0
1997	0	0	0	0	0	0
1979-1997	0	0	0	0	0	0

TUPELO - *000834* ONC Dates: Named - 1981, Last Update in 1988

Counties - COAL Estimated Total Acres - 40

Production	Oil	Condensate	Total Liquids	Assoc. Gas	Natural Gas	Total Gas
1994	0	0	0	0	0	0
1995	0	0	0	0	0	0
1996	0	0	0	0	0	0
1997	0	0	0	0	0	0
1979-1997	234	0	234	0	0	0

TUPELO NE - *721059* ONC Dates: Named - 1961, Last Update in 1991

Counties - COAL Estimated Total Acres - 1,760

Production	Oil	Condensate	Total Liquids	Assoc. Gas	Natural Gas	Total Gas
1994	11,978	0	11,978	31,864	14,746	46,610
1995	4,477	0	4,477	32,955	9,448	42,403
1996	1,901	65	1,966	23,667	5,568	29,235
1997	1,614	0	1,614	17,828	3,430	21,258
1979-1997	53,560	355	53,915	109,486	161,519	271,005

TUPELO NORTH - *721090*

ONC Dates: Named - 1967, Last Update in 1988

Counties - COAL

Estimated Total Acres - 40

Production	Oil	Condensate	Total Liquids	Assoc. Gas	Natural Gas	Total Gas
1994	0	0	0	0	0	0
1995	0	0	0	0	0	0
1996	0	0	0	0	0	0
1997	0	0	0	0	0	0
1979-1997	0	0	0	0	0	0

TUPELO NW - *721121*

ONC Dates: Named - 1952, Last Update in 1988

Counties - COAL

Estimated Total Acres - 80

Production	Oil	Condensate	Total Liquids	Assoc. Gas	Natural Gas	Total Gas
1994	0	0	0	0	0	0
1995	0	0	0	0	0	0
1996	0	0	0	0	0	0
1997	0	0	0	0	0	0
1979-1997	0	0	0	0	0	0

TUPELO SOUTH - *721152*

ONC Dates: Named - 1972, Last Update in 1988

Counties - COAL

Estimated Total Acres - 40

Production	Oil	Condensate	Total Liquids	Assoc. Gas	Natural Gas	Total Gas
1994	1,091	0	1,091	0	0	0
1995	1,005	0	1,005	0	0	0
1996	952	0	952	0	0	0
1997	856	0	856	0	0	0
1979-1997	28,162	0	28,162	0	0	0

TUPELO SW - *721158*

ONC Dates: Named - 1982, Last Update in 1988

Counties - COAL

Estimated Total Acres - 160

Production	Oil	Condensate	Total Liquids	Assoc. Gas	Natural Gas	Total Gas
1994	0	0	0	0	0	0
1995	0	0	0	0	0	0
1996	0	0	0	0	6,235	6,235
1997	0	0	0	0	3,871	3,871
1979-1997	0	0	0	0	44,464	44,464

TURKEY - *721245*

ONC Dates: Named - 1955, Last Update in 1969

Counties - GARVIN

Estimated Total Acres - 120

Production	Oil	Condensate	Total Liquids	Assoc. Gas	Natural Gas	Total Gas
1994	926	0	926	0	0	0
1995	762	0	762	0	0	0
1996	596	0	596	0	0	0
1997	461	0	461	0	0	0
1979-1997	4,212	0	4,212	0	0	0

TURKEY CREEK - *721307*

ONC Dates: Named - 1917, Last Update in 1961

Counties - OSAGE

Estimated Total Acres - 1,600

Production	Oil	Condensate	Total Liquids	Assoc. Gas	Natural Gas	Total Gas
1994	4,785	0	4,785	0	10,022	10,022
1995	2,855	0	2,855	0	2,693	2,693
1996	2,527	0	2,527	0	580	580
1997	2,275	0	2,275	0	285	285
1979-1997	64,073	0	64,073	0	209,842	209,842

TURKEY NW - *721617*

ONC Dates: Named - 1972, Last Update in 1972

Counties - GARVIN

Estimated Total Acres - 160

Production	Oil	Condensate	Total Liquids	Assoc. Gas	Natural Gas	Total Gas
1994	0	0	0	0	0	0
1995	0	0	0	0	0	0
1996	0	0	0	0	0	0
1997	0	0	0	0	0	0
1979-1997	0	0	0	0	20,743	20,743

TURLEY DISTRICT - *721958*

ONC Dates: Named - 1958, Last Update in 1958

Counties - OSAGE, TULSA

Estimated Total Acres - 6,680

Production	Oil	Condensate	Total Liquids	Assoc. Gas	Natural Gas	Total Gas
1994	33,222	0	33,222	7,471	93,744	101,215
1995	32,284	0	32,284	8,665	93,293	101,958
1996	30,816	0	30,816	5,823	84,583	90,406
1997	29,180	0	29,180	4,227	93,849	98,076
1979-1997	904,257	192	904,449	306,711	1,282,682	1,589,393

Production by Field

TURNER WEST - *722392*

ONC Dates: Named - 1982, Last Update in 1995

Counties - POTTAWATOMIE

Estimated Total Acres - 280

Production	Oil	Condensate	Total Liquids	Assoc. Gas	Natural Gas	Total Gas
1994	55,920	0	55,920	0	0	0
1995	48,402	0	48,402	0	0	0
1996	50,001	0	50,001	0	0	0
1997	43,505	0	43,505	0	0	0
1979-1997	1,108,348	0	1,108,348	0	0	0

TURPIN EAST - *000274*

ONC Dates: Named - 1981, Last Update in 1993

Counties - BEAVER

Estimated Total Acres - 160

Production	Oil	Condensate	Total Liquids	Assoc. Gas	Natural Gas	Total Gas
1994	10,237	0	10,237	0	0	0
1995	8,653	0	8,653	0	0	0
1996	8,244	0	8,244	0	0	0
1997	8,055	0	8,055	0	0	0
1979-1997	199,703	0	199,703	0	80,492	80,492

TUSKEGEE DISTRICT - *722857*

ONC Dates: Named - 1958, Last Update in 1958

Counties - CREEK

Estimated Total Acres - 2,280

Production	Oil	Condensate	Total Liquids	Assoc. Gas	Natural Gas	Total Gas
1994	33,959	0	33,959	0	0	0
1995	23,890	0	23,890	0	2,468	2,468
1996	18,330	0	18,330	0	1,282	1,282
1997	16,522	0	16,522	0	0	0
1979-1997	628,072	0	628,072	306,651	25,945	332,596

TUSKEGEE WEST - *722919*

ONC Dates: Named - 1947, Last Update in 1983

Counties - CREEK, OKFUSKEE

Estimated Total Acres - 1,000

Production	Oil	Condensate	Total Liquids	Assoc. Gas	Natural Gas	Total Gas
1994	8,125	0	8,125	236	0	236
1995	5,010	0	5,010	0	0	0
1996	3,439	0	3,439	0	0	0
1997	4,029	0	4,029	0	0	0
1979-1997	281,838	0	281,838	222,214	39,330	261,544

TUTTLE EAST - *723012*

ONC Dates: Named - 1971, Last Update in 1997

Counties - GRADY, CANADIAN, MCCLAIN

Estimated Total Acres - 13,600

Production	Oil	Condensate	Total Liquids	Assoc. Gas	Natural Gas	Total Gas
1994	29,006	8,596	37,602	518,712	1,153,881	1,672,593
1995	19,755	8,381	28,136	415,774	1,154,651	1,570,425
1996	18,854	8,737	27,591	439,688	985,312	1,425,000
1997	18,294	10,506	28,800	441,586	951,566	1,393,152
1979-1997	457,888	247,482	705,370	9,880,429	22,429,244	32,309,673

TUTTLE NE - *723053*

ONC Dates: Named - 1984, Last Update in 1998

Counties - GRADY

Estimated Total Acres - 10,400

Production	Oil	Condensate	Total Liquids	Assoc. Gas	Natural Gas	Total Gas
1994	23,197	16,284	39,481	649,764	1,127,429	1,777,193
1995	17,353	21,912	39,265	665,686	1,470,429	2,136,115
1996	19,798	20,961	40,759	433,004	1,466,359	1,899,363
1997	23,994	50,700	74,694	579,746	2,062,320	2,642,066
1979-1997	491,900	291,004	782,904	9,253,549	13,108,347	22,361,896

TUTTLE-KEPPEL - *723043*

ONC Dates: Named - (NA), Last Update in 1954

Counties - ROGERS

Estimated Total Acres - 520

Production	Oil	Condensate	Total Liquids	Assoc. Gas	Natural Gas	Total Gas
1994	353	0	353	0	0	0
1995	229	0	229	0	0	0
1996	230	0	230	0	0	0
1997	370	0	370	0	0	0
1979-1997	5,360	0	5,360	0	0	0

TWIN CREEK - *723547*

ONC Dates: Named - 1944, Last Update in 1945

Counties - OSAGE

Estimated Total Acres - 760

Production	Oil	Condensate	Total Liquids	Assoc. Gas	Natural Gas	Total Gas
1994	5,959	0	5,959	0	0	0
1995	5,073	0	5,073	0	0	0
1996	2,933	0	2,933	0	0	0
1997	1,638	0	1,638	0	0	0
1979-1997	235,569	0	235,569	0	0	0

TYLER - *724454*

ONC Dates: Named - 1973, Last Update in 1986

Counties - MARSHALL

Estimated Total Acres - 1,280

Production	Oil	Condensate	Total Liquids	Assoc. Gas	Natural Gas	Total Gas
1994	0	0	0	0	0	0
1995	0	0	0	0	0	0
1996	0	0	0	0	0	0
1997	0	0	0	0	0	0
1979-1997	0	0	0	0	0	0

TYROLA NE - *724919*

ONC Dates: Named - 1938, Last Update in 1988

Counties - PONTOTOC, SEMINOLE

Estimated Total Acres - 6,200

Production	Oil	Condensate	Total Liquids	Assoc. Gas	Natural Gas	Total Gas
1994	38,067	0	38,067	5,973	757	6,730
1995	36,917	0	36,917	0	0	0
1996	30,032	0	30,032	14,705	0	14,705
1997	33,864	0	33,864	1,922	7,853	9,775
1979-1997	1,174,939	4,067	1,179,006	842,499	463,022	1,305,521

TYROLA WEST - *725074*

ONC Dates: Named - 1954, Last Update in 1954

Counties - SEMINOLE

Estimated Total Acres - 40

Production	Oil	Condensate	Total Liquids	Assoc. Gas	Natural Gas	Total Gas
1994	0	0	0	0	0	0
1995	0	0	0	0	0	0
1996	0	0	0	0	0	0
1997	0	0	0	0	0	0
1979-1997	0	0	0	0	0	0

TYRONE - *725105*

ONC Dates: Named - 1969, Last Update in 1969

Counties - TEXAS

Estimated Total Acres - 9,920

Production	Oil	Condensate	Total Liquids	Assoc. Gas	Natural Gas	Total Gas
1994	390	694	1,084	0	444,198	444,198
1995	0	932	932	0	415,647	415,647
1996	331	485	816	0	469,933	469,933
1997	0	187	187	0	334,644	334,644
1979-1997	5,297	19,117	24,414	24,672	11,749,277	11,773,949

ULAN EAST - *726712*

ONC Dates: Named - 1945, Last Update in 1991

Counties - PITTSBURG

Estimated Total Acres - 3,840

Production	Oil	Condensate	Total Liquids	Assoc. Gas	Natural Gas	Total Gas
1994	0	0	0	0	1,533,803	1,533,803
1995	0	0	0	0	1,114,269	1,114,269
1996	0	0	0	0	1,287,958	1,287,958
1997	0	0	0	0	1,479,417	1,479,417
1979-1997	0	0	0	0	10,866,823	10,866,823

UNCAS NE - *727270*

ONC Dates: Named - 1949, Last Update in 1985

Counties - KAY

Estimated Total Acres - 600

Production	Oil	Condensate	Total Liquids	Assoc. Gas	Natural Gas	Total Gas
1994	99	0	99	0	0	0
1995	63	0	63	0	0	0
1996	0	0	0	0	0	0
1997	0	0	0	0	0	0
1979-1997	6,606	0	6,606	0	0	0

UNCAS SE - *727301*

ONC Dates: Named - 1954, Last Update in 1954

Counties - KAY

Estimated Total Acres - 40

Production	Oil	Condensate	Total Liquids	Assoc. Gas	Natural Gas	Total Gas
1994	0	0	0	0	0	0
1995	0	0	0	0	0	0
1996	0	0	0	0	0	0
1997	0	0	0	0	0	0
1979-1997	0	0	0	0	0	0

UNCAS WEST - *727332*

ONC Dates: Named - 1947, Last Update in 1985

Counties - KAY

Estimated Total Acres - 200

Production	Oil	Condensate	Total Liquids	Assoc. Gas	Natural Gas	Total Gas
1994	2,656	0	2,656	0	0	0
1995	2,611	0	2,611	0	0	0
1996	2,367	0	2,367	0	0	0
1997	2,151	0	2,151	0	0	0
1979-1997	33,821	0	33,821	0	0	0

UNION CITY - *727797*

ONC Dates: Named - 1974, Last Update in 1996

Counties - CANADIAN — Estimated Total Acres - 45,920

Production	Oil	Condensate	Total Liquids	Assoc. Gas	Natural Gas	Total Gas
1994	37,191	119,760	156,951	143,350	10,355,476	10,498,826
1995	28,705	77,776	106,481	180,191	10,032,368	10,212,559
1996	27,749	58,194	85,943	361,798	8,926,096	9,287,894
1997	26,829	43,257	70,086	308,175	7,686,795	7,994,970
1979-1997	959,677	1,799,815	2,759,492	3,559,769	159,823,477	163,383,246

UNION CITY SW - *727824*

ONC Dates: Named - 1978, Last Update in 1991

Counties - GRADY — Estimated Total Acres - 1,920

Production	Oil	Condensate	Total Liquids	Assoc. Gas	Natural Gas	Total Gas
1994	0	0	0	0	0	0
1995	0	0	0	0	0	0
1996	0	0	0	0	0	0
1997	0	0	0	0	0	0
1979-1997	211	15,986	16,197	0	229,491	229,491

UNION POINT - *728014*

ONC Dates: Named - 1948, Last Update in 1949

Counties - POTTAWATOMIE — Estimated Total Acres - 40

Production	Oil	Condensate	Total Liquids	Assoc. Gas	Natural Gas	Total Gas
1994	0	0	0	0	0	0
1995	0	0	0	0	0	0
1996	0	0	0	0	0	0
1997	0	0	0	0	0	0
1979-1997	0	0	0	0	0	0

UNION POINT WEST - *728023*

ONC Dates: Named - 1974, Last Update in 1974

Counties - POTTAWATOMIE — Estimated Total Acres - 40

Production	Oil	Condensate	Total Liquids	Assoc. Gas	Natural Gas	Total Gas
1994	0	0	0	0	0	0
1995	0	0	0	0	0	0
1996	0	0	0	0	0	0
1997	0	0	0	0	0	0
1979-1997	0	0	0	0	0	0

UNION SOUTH - *728076*

ONC Dates: Named - 1950, Last Update in 1950

Counties - KIOWA — Estimated Total Acres - 40

Production	Oil	Condensate	Total Liquids	Assoc. Gas	Natural Gas	Total Gas
1994	0	0	0	0	0	0
1995	0	0	0	0	0	0
1996	0	0	0	0	0	0
1997	0	0	0	0	0	0
1979-1997	0	0	0	0	0	0

UNION STAR - *728107*

ONC Dates: Named - 1969, Last Update in 1993

Counties - BEAVER — Estimated Total Acres - 2,800

Production	Oil	Condensate	Total Liquids	Assoc. Gas	Natural Gas	Total Gas
1994	35,948	176	36,124	434,483	134,779	569,262
1995	29,756	0	29,756	402,705	67,473	470,178
1996	26,884	0	26,884	355,130	49,381	404,511
1997	20,276	336	20,612	320,976	11,648	332,624
1979-1997	1,252,140	35,260	1,287,400	8,010,063	731,020	8,741,083

UNION STAR DISTRICT - *015073*

ONC Dates: Named - 1969, Last Update in 1993

Counties - BEAVER — Estimated Total Acres - 2,160

Production	Oil	Condensate	Total Liquids	Assoc. Gas	Natural Gas	Total Gas
1994	2,721	0	2,721	369	0	369
1995	3,078	0	3,078	84	0	84
1996	2,220	180	2,400	0	0	0
1997	2,985	0	2,985	0	0	0
1979-1997	192,307	180	192,487	88,346	0	88,346

UNITY - *728789*

ONC Dates: Named - 1969, Last Update in 1969

Counties - TEXAS — Estimated Total Acres - 640

Production	Oil	Condensate	Total Liquids	Assoc. Gas	Natural Gas	Total Gas
1994	0	2	2	0	12,187	12,187
1995	0	0	0	0	9,093	9,093
1996	0	0	0	0	4,806	4,806
1997	0	0	0	0	4,187	4,187
1979-1997	0	175	175	0	541,516	541,516

UNITY EAST - *728820*

ONC Dates: Named - 1970, Last Update in 1994

Counties - TEXAS — Estimated Total Acres - 560

Production	Oil	Condensate	Total Liquids	Assoc. Gas	Natural Gas	Total Gas
1994	3,494	353	3,847	41,725	0	41,725
1995	4,126	0	4,126	38,868	0	38,868
1996	3,052	0	3,052	33,310	0	33,310
1997	3,077	0	3,077	33,179	0	33,179
1979-1997	191,306	2,304	193,610	1,062,997	1,210,365	2,273,362

UNITY NORTH - *728851*

ONC Dates: Named - 1957, Last Update in 1963

Counties - TEXAS — Estimated Total Acres - 560

Production	Oil	Condensate	Total Liquids	Assoc. Gas	Natural Gas	Total Gas
1994	6,436	0	6,436	1,401	10,450	11,851
1995	5,934	0	5,934	299	7,642	7,941
1996	11,122	0	11,122	30	5,963	5,993
1997	6,734	0	6,734	0	1,407	1,407
1979-1997	588,797	0	588,797	311,209	502,319	813,528

UNITY SW - *728862*

ONC Dates: Named - 1977, Last Update in 1977

Counties - TEXAS — Estimated Total Acres - 640

Production	Oil	Condensate	Total Liquids	Assoc. Gas	Natural Gas	Total Gas
1994	0	0	0	0	0	0
1995	0	0	0	0	0	0
1996	0	0	0	0	0	0
1997	0	0	0	0	0	0
1979-1997	0	2,247	2,247	0	0	0

VALLEY - *732480*

ONC Dates: Named - 1951, Last Update in 1951

Counties - GARVIN — Estimated Total Acres - 40

Production	Oil	Condensate	Total Liquids	Assoc. Gas	Natural Gas	Total Gas
1994	0	0	0	0	0	0
1995	0	0	0	0	0	0
1996	0	0	0	0	0	0
1997	0	0	0	0	0	0
1979-1997	0	0	0	0	0	0

VALLEY GROVE - *732666*

ONC Dates: Named - 1943, Last Update in 1945

Counties - OKFUSKEE — Estimated Total Acres - 120

Production	Oil	Condensate	Total Liquids	Assoc. Gas	Natural Gas	Total Gas
1994	0	0	0	0	0	0
1995	0	0	0	0	0	0
1996	0	0	0	0	0	0
1997	0	0	0	0	0	0
1979-1997	0	0	0	0	0	0

VALLEY GROVE NE - *732697*

ONC Dates: Named - 1949, Last Update in 1949

Counties - OKFUSKEE — Estimated Total Acres - 40

Production	Oil	Condensate	Total Liquids	Assoc. Gas	Natural Gas	Total Gas
1994	0	0	0	0	0	0
1995	0	0	0	0	0	0
1996	0	0	0	0	0	0
1997	0	0	0	0	0	0
1979-1997	0	0	0	0	0	0

VALLEY GROVE NW - *732728*

ONC Dates: Named - 1962, Last Update in 1962

Counties - OKFUSKEE — Estimated Total Acres - 40

Production	Oil	Condensate	Total Liquids	Assoc. Gas	Natural Gas	Total Gas
1994	1,057	0	1,057	0	0	0
1995	164	0	164	0	0	0
1996	647	0	647	0	0	0
1997	675	0	675	0	0	0
1979-1997	39,192	0	39,192	0	0	0

VALLEY GROVE SE - *732759*

ONC Dates: Named - 1950, Last Update in 1957

Counties - OKFUSKEE — Estimated Total Acres - 360

Production	Oil	Condensate	Total Liquids	Assoc. Gas	Natural Gas	Total Gas
1994	13,033	0	13,033	0	0	0
1995	13,491	0	13,491	0	0	0
1996	10,681	0	10,681	0	0	0
1997	9,377	0	9,377	0	0	0
1979-1997	297,100	0	297,100	0	0	0

VALLEY GROVE SOUTH - *732790*

ONC Dates: Named - 1947, Last Update in 1948

Counties - OKFUSKEE

Estimated Total Acres - 80

Production	Oil	Condensate	Total Liquids	Assoc. Gas	Natural Gas	Total Gas
1994	0	0	0	0	0	0
1995	0	0	0	0	0	0
1996	0	0	0	0	0	0
1997	0	0	0	0	0	0
1979-1997	0	0	0	0	0	0

VALLEY GROVE SW - *732821*

ONC Dates: Named - 1954, Last Update in 1957

Counties - OKFUSKEE

Estimated Total Acres - 200

Production	Oil	Condensate	Total Liquids	Assoc. Gas	Natural Gas	Total Gas
1994	161	0	161	0	0	0
1995	167	0	167	0	0	0
1996	125	0	125	0	0	0
1997	1,006	0	1,006	0	0	0
1979-1997	10,221	0	10,221	0	0	0

VALLEY VIEW - *732883*

ONC Dates: Named - 1949, Last Update in 1949

Counties - MURRAY

Estimated Total Acres - 40

Production	Oil	Condensate	Total Liquids	Assoc. Gas	Natural Gas	Total Gas
1994	0	0	0	0	0	0
1995	0	0	0	0	0	0
1996	0	0	0	0	0	0
1997	0	0	0	0	0	0
1979-1997	245	0	245	0	0	0

VANDERSLICE - *733968*

ONC Dates: Named - 1939, Last Update in 1945

Counties - CREEK

Estimated Total Acres - 400

Production	Oil	Condensate	Total Liquids	Assoc. Gas	Natural Gas	Total Gas
1994	0	0	0	0	4,704	4,704
1995	0	0	0	0	6,379	6,379
1996	0	0	0	0	5,284	5,284
1997	0	0	0	0	3,718	3,718
1979-1997	0	0	0	10,667	211,703	222,370

VANOSS SW - *000837*

ONC Dates: Named - 1982, Last Update in 1982

Counties - PONTOTOC

Estimated Total Acres - 200

Production	Oil	Condensate	Total Liquids	Assoc. Gas	Natural Gas	Total Gas
1994	0	0	0	0	0	0
1995	0	0	0	0	0	0
1996	0	0	0	0	0	0
1997	0	0	0	0	0	0
1979-1997	1,596	0	1,596	0	0	0

VANOSS WEST - *014615*

ONC Dates: Named - 1991, Last Update in 1993

Counties - GARVIN

Estimated Total Acres - 320

Production	Oil	Condensate	Total Liquids	Assoc. Gas	Natural Gas	Total Gas
1994	0	0	0	0	20,683	20,683
1995	0	0	0	0	7,451	7,451
1996	0	0	0	0	0	0
1997	0	0	0	0	0	0
1979-1997	0	0	0	0	144,464	144,464

VASSAR SE - *734216*

ONC Dates: Named - 1966, Last Update in 1984

Counties - PAYNE

Estimated Total Acres - 960

Production	Oil	Condensate	Total Liquids	Assoc. Gas	Natural Gas	Total Gas
1994	94,102	0	94,102	0	0	0
1995	82,660	0	82,660	0	0	0
1996	71,443	0	71,443	0	0	0
1997	113,898	0	113,898	0	0	0
1979-1997	1,665,028	0	1,665,028	0	0	0

VASSAR SW - *734247*

ONC Dates: Named - 1956, Last Update in 1984

Counties - PAYNE

Estimated Total Acres - 160

Production	Oil	Condensate	Total Liquids	Assoc. Gas	Natural Gas	Total Gas
1994	0	0	0	0	40,614	40,614
1995	0	0	0	0	27,493	27,493
1996	0	0	0	0	3,225	3,225
1997	0	0	0	0	62	62
1979-1997	0	0	0	0	112,774	112,774

VASSAR WEST - *734255*

ONC Dates: Named - 1982, Last Update in 1984

Counties - PAYNE | Estimated Total Acres - 560

Production	Oil	Condensate	Total Liquids	Assoc. Gas	Natural Gas	Total Gas
1994	864	0	864	0	0	0
1995	533	0	533	0	0	0
1996	646	0	646	0	0	0
1997	343	0	343	0	0	0
1979-1997	26,744	0	26,744	0	18,502	18,502

VELMA NW - *735387*

ONC Dates: Named - 1947, Last Update in 1963

Counties - STEPHENS | Estimated Total Acres - 240

Production	Oil	Condensate	Total Liquids	Assoc. Gas	Natural Gas	Total Gas
1994	1,349	131	1,480	0	66,458	66,458
1995	1,580	0	1,580	0	50,732	50,732
1996	1,379	0	1,379	0	62,391	62,391
1997	1,327	0	1,327	0	56,233	56,233
1979-1997	26,515	1,360	27,875	0	1,138,605	1,138,605

VELMA WEST - *735449*

ONC Dates: Named - 1945, Last Update in 1955

Counties - STEPHENS | Estimated Total Acres - 1,040

Production	Oil	Condensate	Total Liquids	Assoc. Gas	Natural Gas	Total Gas
1994	74,766	874	75,640	216,558	174,352	390,910
1995	70,972	731	71,703	219,297	159,431	378,728
1996	65,182	603	65,785	208,036	133,340	341,376
1997	64,483	576	65,059	212,224	114,878	327,102
1979-1997	1,681,374	31,125	1,712,499	4,797,082	4,551,458	9,348,540

VERA - *736007*

ONC Dates: Named - 1915, Last Update in 1941

Counties - TULSA, WASHINGTON | Estimated Total Acres - 2,560

Production	Oil	Condensate	Total Liquids	Assoc. Gas	Natural Gas	Total Gas
1994	4,709	0	4,709	0	0	0
1995	4,290	0	4,290	0	0	0
1996	4,211	0	4,211	0	5,006	5,006
1997	4,635	0	4,635	3,589	50,735	54,324
1979-1997	101,235	0	101,235	26,532	216,644	243,176

VERDEN - *736118*

ONC Dates: Named - 1980, Last Update in 1991

Counties - CADDO, GRADY | Estimated Total Acres - 49,600

Production	Oil	Condensate	Total Liquids	Assoc. Gas	Natural Gas	Total Gas
1994	176,601	223,617	400,218	1,212,096	22,675,045	23,887,141
1995	147,523	305,383	452,906	1,293,388	31,991,876	33,285,264
1996	111,623	286,012	397,635	1,392,270	35,681,581	37,073,851
1997	173,872	260,601	434,473	1,464,640	36,847,863	38,312,503
1979-1997	4,239,725	3,260,228	7,499,953	18,388,492	320,241,051	338,629,543

VERNON NORTH - *736782*

ONC Dates: Named - 1979, Last Update in 1996

Counties - MCINTOSH | Estimated Total Acres - 640

Production	Oil	Condensate	Total Liquids	Assoc. Gas	Natural Gas	Total Gas
1994	0	0	0	0	12,884	12,884
1995	0	0	0	0	3,512	3,512
1996	0	0	0	0	0	0
1997	0	0	0	0	0	0
1979-1997	0	0	0	0	251,028	251,028

VERNON NW - *736788*

ONC Dates: Named - 1978, Last Update in 1978

Counties - MCINTOSH | Estimated Total Acres - 160

Production	Oil	Condensate	Total Liquids	Assoc. Gas	Natural Gas	Total Gas
1994	0	0	0	0	0	0
1995	0	0	0	0	0	0
1996	0	0	0	0	0	0
1997	0	0	0	0	0	0
1979-1997	0	0	0	0	0	0

VETERANS COLONY - *014616*

ONC Dates: Named - 1992, Last Update in 1995

Counties - LATIMER | Estimated Total Acres - 640

Production	Oil	Condensate	Total Liquids	Assoc. Gas	Natural Gas	Total Gas
1994	0	0	0	0	158,688	158,688
1995	0	0	0	0	128,133	128,133
1996	0	0	0	0	103,020	103,020
1997	0	0	0	0	89,262	89,262
1979-1997	0	0	0	0	786,852	786,852

VETERANS COLONY WEST - *014617*

ONC Dates: Named - 1991, Last Update in 1995

Counties - LATIMER — Estimated Total Acres - 1,920

Production	Oil	Condensate	Total Liquids	Assoc. Gas	Natural Gas	Total Gas
1994	0	0	0	0	969,774	969,774
1995	0	0	0	0	738,249	738,249
1996	0	0	0	0	633,494	633,494
1997	0	0	0	0	525,895	525,895
1979-1997	0	0	0	0	10,371,780	10,371,780

VIAN SE - *737370*

ONC Dates: Named - 1979, Last Update in 1979

Counties - SEQUOYAH — Estimated Total Acres - 160

Production	Oil	Condensate	Total Liquids	Assoc. Gas	Natural Gas	Total Gas
1994	0	0	0	0	0	0
1995	0	0	0	0	0	0
1996	0	0	0	0	0	0
1997	0	0	0	0	0	0
1979-1997	0	0	0	0	0	0

VICAR - *004551*

ONC Dates: Named - 1983, Last Update in 1997

Counties - GRANT — Estimated Total Acres - 440

Production	Oil	Condensate	Total Liquids	Assoc. Gas	Natural Gas	Total Gas
1994	1,307	0	1,307	0	0	0
1995	963	0	963	0	0	0
1996	1,159	0	1,159	0	0	0
1997	995	0	995	0	0	0
1979-1997	122,628	3,886	126,514	56,205	0	56,205

VICAR EAST - *012439*

ONC Dates: Named - 1988, Last Update in 1988

Counties - GRANT — Estimated Total Acres - 40

Production	Oil	Condensate	Total Liquids	Assoc. Gas	Natural Gas	Total Gas
1994	0	0	0	0	0	0
1995	0	0	0	0	0	0
1996	0	0	0	0	0	0
1997	0	0	0	0	0	0
1979-1997	1,532	0	1,532	0	0	0

VICAR NE - *010641*

ONC Dates: Named - 1986, Last Update in 1993

Counties - GRANT — Estimated Total Acres - 160

Production	Oil	Condensate	Total Liquids	Assoc. Gas	Natural Gas	Total Gas
1994	0	0	0	0	0	0
1995	0	0	0	0	0	0
1996	0	0	0	0	0	0
1997	0	0	0	0	0	0
1979-1997	27,588	0	27,588	3,593	0	3,593

VICAR NORTH - *000839*

ONC Dates: Named - 1981, Last Update in 1997

Counties - GRANT — Estimated Total Acres - 2,360

Production	Oil	Condensate	Total Liquids	Assoc. Gas	Natural Gas	Total Gas
1994	206,674	0	206,674	32,254	0	32,254
1995	170,481	718	171,199	45,819	0	45,819
1996	183,882	217	184,099	82,463	0	82,463
1997	225,833	0	225,833	51,124	0	51,124
1979-1997	7,169,678	37,114	7,206,792	9,814,951	440,723	10,255,674

VICAR SOUTH - *737381*

ONC Dates: Named - 1979, Last Update in 1997

Counties - GRANT — Estimated Total Acres - 1,400

Production	Oil	Condensate	Total Liquids	Assoc. Gas	Natural Gas	Total Gas
1994	173	0	173	1,574	0	1,574
1995	0	0	0	0	0	0
1996	0	0	0	0	0	0
1997	0	0	0	0	0	0
1979-1997	383,980	3,015	386,995	578,566	79,194	657,760

VICI - *737488*

ONC Dates: Named - 1968, Last Update in 1990

Counties - DEWEY, WOODWARD — Estimated Total Acres - 10,880

Production	Oil	Condensate	Total Liquids	Assoc. Gas	Natural Gas	Total Gas
1994	10,042	6,117	16,159	171,753	232,917	404,670
1995	11,832	17,252	29,084	169,980	902,936	1,072,916
1996	9,274	27,982	37,256	208,803	1,088,741	1,297,544
1997	7,317	17,324	24,641	186,461	921,173	1,107,634
1979-1997	321,937	208,531	530,468	2,250,457	5,647,785	7,898,242

VICI EAST - *737519*

ONC Dates: Named - 1971, Last Update in 1972

Counties - DEWEY — Estimated Total Acres - 640

Production	Oil	Condensate	Total Liquids	Assoc. Gas	Natural Gas	Total Gas
1994	487	0	487	0	0	0
1995	156	0	156	22,111	0	22,111
1996	173	0	173	21,351	0	21,351
1997	475	0	475	21,570	0	21,570
1979-1997	9,349	24,004	33,353	65,822	0	65,822

VICI NORTH - *737550*

ONC Dates: Named - 1968, Last Update in 1986

Counties - WOODWARD — Estimated Total Acres - 2,240

Production	Oil	Condensate	Total Liquids	Assoc. Gas	Natural Gas	Total Gas
1994	192	0	192	0	0	0
1995	0	0	0	0	0	0
1996	0	0	0	0	0	0
1997	0	0	0	0	0	0
1979-1997	4,162	6,626	10,788	0	322,833	322,833

VICI NW - *737560*

ONC Dates: Named - 1980, Last Update in 1986

Counties - WOODWARD — Estimated Total Acres - 1,600

Production	Oil	Condensate	Total Liquids	Assoc. Gas	Natural Gas	Total Gas
1994	2,677	388	3,065	172,996	27,219	200,215
1995	2,157	185	2,342	190,655	22,898	213,553
1996	2,145	191	2,336	153,107	22,124	175,231
1997	1,533	0	1,533	152,742	21,643	174,385
1979-1997	210,150	8,940	219,090	4,847,783	1,330,032	6,177,815

VICI SW - *737581*

ONC Dates: Named - 1972, Last Update in 1990

Counties - DEWEY — Estimated Total Acres - 8,320

Production	Oil	Condensate	Total Liquids	Assoc. Gas	Natural Gas	Total Gas
1994	143	3,580	3,723	0	616,886	616,886
1995	0	3,451	3,451	0	598,317	598,317
1996	0	3,483	3,483	0	593,332	593,332
1997	179	2,121	2,300	0	432,861	432,861
1979-1997	14,518	126,659	141,177	0	11,460,757	11,460,757

VICTOR WEST - *737922*

ONC Dates: Named - 1960, Last Update in 1960

Counties - LINCOLN — Estimated Total Acres - 40

Production	Oil	Condensate	Total Liquids	Assoc. Gas	Natural Gas	Total Gas
1994	0	0	0	0	0	0
1995	0	0	0	0	0	0
1996	0	0	0	0	0	0
1997	0	0	0	0	0	0
1979-1997	0	0	0	0	0	0

VICTORY EAST - *738108*

ONC Dates: Named - 1957, Last Update in 1957

Counties - TILLMAN — Estimated Total Acres - 40

Production	Oil	Condensate	Total Liquids	Assoc. Gas	Natural Gas	Total Gas
1994	1,071	0	1,071	0	0	0
1995	1,389	0	1,389	0	0	0
1996	1,186	0	1,186	0	0	0
1997	1,026	0	1,026	0	0	0
1979-1997	32,908	0	32,908	0	0	0

VICTORY HILL - *738139*

ONC Dates: Named - 1946, Last Update in 1995

Counties - POTTAWATOMIE — Estimated Total Acres - 440

Production	Oil	Condensate	Total Liquids	Assoc. Gas	Natural Gas	Total Gas
1994	0	0	0	0	0	0
1995	0	0	0	0	0	0
1996	0	0	0	0	0	0
1997	0	0	0	0	0	0
1979-1997	84,505	0	84,505	0	0	0

VICTORY HILL SW - *738170*

ONC Dates: Named - 1951, Last Update in 1995

Counties - POTTAWATOMIE — Estimated Total Acres - 200

Production	Oil	Condensate	Total Liquids	Assoc. Gas	Natural Gas	Total Gas
1994	0	0	0	0	0	0
1995	0	0	0	0	0	0
1996	0	0	0	0	0	0
1997	0	0	0	0	0	0
1979-1997	64,236	0	64,236	0	0	0

VICTORY NORTH - *738201*

ONC Dates: Named - 1954, Last Update in 1954

Counties - TILLMAN

Estimated Total Acres - 40

Production	Oil	Condensate	Total Liquids	Assoc. Gas	Natural Gas	Total Gas
1994	181	0	181	0	0	0
1995	0	0	0	0	0	0
1996	346	0	346	0	0	0
1997	0	0	0	0	0	0
1979-1997	25,886	0	25,886	0	0	0

VICTORY NW - *738232*

ONC Dates: Named - 1955, Last Update in 1956

Counties - TILLMAN

Estimated Total Acres - 40

Production	Oil	Condensate	Total Liquids	Assoc. Gas	Natural Gas	Total Gas
1994	0	0	0	0	0	0
1995	0	0	0	0	0	0
1996	0	0	0	0	0	0
1997	0	0	0	0	0	0
1979-1997	0	0	0	0	0	0

VICTORY SE - *007515*

ONC Dates: Named - 1983, Last Update in 1984

Counties - TILLMAN

Estimated Total Acres - 80

Production	Oil	Condensate	Total Liquids	Assoc. Gas	Natural Gas	Total Gas
1994	1,202	0	1,202	0	0	0
1995	782	0	782	0	0	0
1996	980	0	980	0	0	0
1997	770	0	770	0	0	0
1979-1997	25,288	0	25,288	0	0	0

VINCO - *739255*

ONC Dates: Named - 1972, Last Update in 1984

Counties - PAYNE

Estimated Total Acres - 400

Production	Oil	Condensate	Total Liquids	Assoc. Gas	Natural Gas	Total Gas
1994	0	0	0	0	18,833	18,833
1995	0	156	156	0	405	405
1996	0	0	0	0	0	0
1997	0	0	0	0	0	0
1979-1997	11,342	156	11,498	0	59,871	59,871

VINCO EAST - *739286*

ONC Dates: Named - 1952, Last Update in 1984

Counties - PAYNE

Estimated Total Acres - 160

Production	Oil	Condensate	Total Liquids	Assoc. Gas	Natural Gas	Total Gas
1994	215	0	215	0	0	0
1995	140	0	140	0	0	0
1996	219	0	219	0	0	0
1997	282	0	282	0	0	0
1979-1997	14,045	0	14,045	0	0	0

VINCO NW - *739317*

ONC Dates: Named - 1962, Last Update in 1984

Counties - PAYNE

Estimated Total Acres - 80

Production	Oil	Condensate	Total Liquids	Assoc. Gas	Natural Gas	Total Gas
1994	804	0	804	5,453	0	5,453
1995	685	0	685	4,446	0	4,446
1996	695	0	695	3,612	0	3,612
1997	60	0	60	3,436	0	3,436
1979-1997	14,495	0	14,495	22,968	47,423	70,391

VINCO WEST - *739323*

ONC Dates: Named - 1975, Last Update in 1984

Counties - PAYNE

Estimated Total Acres - 760

Production	Oil	Condensate	Total Liquids	Assoc. Gas	Natural Gas	Total Gas
1994	2,121	0	2,121	5,632	229	5,861
1995	1,253	0	1,253	4,249	0	4,249
1996	630	0	630	2,200	0	2,200
1997	364	0	364	1,547	0	1,547
1979-1997	430,437	0	430,437	888,851	494,391	1,383,242

VINES - *739379*

ONC Dates: Named - 1919, Last Update in 1955

Counties - MURRAY

Estimated Total Acres - 80

Production	Oil	Condensate	Total Liquids	Assoc. Gas	Natural Gas	Total Gas
1994	0	0	0	0	0	0
1995	0	0	0	0	0	0
1996	0	0	0	0	0	0
1997	0	0	0	0	0	0
1979-1997	2,164	0	2,164	0	0	0

Production by Field

VINITA - *739534*

ONC Dates: Named - 1936, Last Update in 1941

Counties - CRAIG

Estimated Total Acres - 1,280

Production	Oil	Condensate	Total Liquids	Assoc. Gas	Natural Gas	Total Gas
1994	0	0	0	0	0	0
1995	0	0	0	0	0	0
1996	0	0	0	0	0	0
1997	0	0	0	0	0	0
1979-1997	6,681	0	6,681	0	0	0

WAGONER DISTRICT - *744381*

ONC Dates: Named - 1949, Last Update in 1958

Counties - WAGONER

Estimated Total Acres - 520

Production	Oil	Condensate	Total Liquids	Assoc. Gas	Natural Gas	Total Gas
1994	0	0	0	0	0	0
1995	0	0	0	0	0	0
1996	0	0	0	0	0	0
1997	0	0	0	0	0	0
1979-1997	0	0	0	0	0	0

WAGONER DISTRICT NW - *744412*

ONC Dates: Named - 1949, Last Update in 1958

Counties - WAGONER

Estimated Total Acres - 2,200

Production	Oil	Condensate	Total Liquids	Assoc. Gas	Natural Gas	Total Gas
1994	77	0	77	0	0	0
1995	0	0	0	0	0	0
1996	0	0	0	0	0	0
1997	0	0	0	0	0	0
1979-1997	1,262	0	1,262	0	17,582	17,582

WAGONER DISTRICT SW - *744474*

ONC Dates: Named - 1958, Last Update in 1958

Counties - WAGONER

Estimated Total Acres - 1,600

Production	Oil	Condensate	Total Liquids	Assoc. Gas	Natural Gas	Total Gas
1994	268	0	268	0	0	0
1995	560	0	560	0	0	0
1996	468	0	468	0	0	0
1997	96	0	96	0	0	0
1979-1997	6,457	0	6,457	0	0	0

WAGONER DISTRICT WEST - *744505*

ONC Dates: Named - 1958, Last Update in 1958

Counties - WAGONER

Estimated Total Acres - 360

Production	Oil	Condensate	Total Liquids	Assoc. Gas	Natural Gas	Total Gas
1994	0	0	0	0	0	0
1995	0	0	0	0	0	0
1996	0	0	0	0	0	0
1997	0	0	0	0	0	0
1979-1997	0	0	0	0	0	0

WAGONER NE - *744536*

ONC Dates: Named - 1949, Last Update in 1958

Counties - WAGONER

Estimated Total Acres - 160

Production	Oil	Condensate	Total Liquids	Assoc. Gas	Natural Gas	Total Gas
1994	0	0	0	0	0	0
1995	0	0	0	0	0	0
1996	0	0	0	0	0	0
1997	0	0	0	0	0	0
1979-1997	0	0	0	0	0	0

WAKITA TREND - *745559*

ONC Dates: Named - 1953, Last Update in 1993

Counties - ALFALFA, GRANT

Estimated Total Acres - 27,000

Production	Oil	Condensate	Total Liquids	Assoc. Gas	Natural Gas	Total Gas
1994	39,492	1,066	40,558	134,963	1,031,589	1,166,552
1995	34,130	649	34,779	114,415	664,108	778,523
1996	33,056	1,736	34,792	109,175	682,571	791,746
1997	28,057	2,494	30,551	124,643	835,455	960,098
1979-1997	1,865,808	42,853	1,908,661	5,427,952	22,650,544	28,078,496

WAKITA WEST - *745590*

ONC Dates: Named - 1958, Last Update in 1993

Counties - GRANT

Estimated Total Acres - 1,960

Production	Oil	Condensate	Total Liquids	Assoc. Gas	Natural Gas	Total Gas
1994	643	0	643	46,584	91,466	138,050
1995	914	133	1,047	45,160	56,185	101,345
1996	919	254	1,173	54,161	73,838	127,999
1997	541	0	541	43,928	39,304	83,232
1979-1997	37,319	3,792	41,111	1,941,456	3,224,414	5,165,870

WALKER - *745776*

ONC Dates: Named - 1923, Last Update in 1996

Counties - CREEK

Estimated Total Acres - 840

Production	Oil	Condensate	Total Liquids	Assoc. Gas	Natural Gas	Total Gas
1994	6,196	0	6,196	0	13,288	13,288
1995	5,942	0	5,942	0	8,179	8,179
1996	6,292	0	6,292	0	4,283	4,283
1997	5,679	0	5,679	0	1,107	1,107
1979-1997	186,621	0	186,621	315,611	166,937	482,548

WALKER WEST - *745931*

ONC Dates: Named - 1940, Last Update in 1996

Counties - CREEK

Estimated Total Acres - 240

Production	Oil	Condensate	Total Liquids	Assoc. Gas	Natural Gas	Total Gas
1994	0	0	0	0	265	265
1995	0	0	0	0	0	0
1996	0	0	0	0	0	0
1997	0	0	0	0	0	0
1979-1997	0	0	0	0	3,261	3,261

WALTERS DISTRICT - *747419*

ONC Dates: Named - 1947, Last Update in 1982

Counties - COMANCHE, COTTON, STEPHENS

Estimated Total Acres - 9,560

Production	Oil	Condensate	Total Liquids	Assoc. Gas	Natural Gas	Total Gas
1994	90,084	0	90,084	0	0	0
1995	88,830	0	88,830	0	0	0
1996	79,877	0	79,877	12,919	17,768	30,687
1997	83,709	0	83,709	17,611	13,503	31,114
1979-1997	3,184,443	0	3,184,443	905,888	1,157,814	2,063,702

WANETTE - *748225*

ONC Dates: Named - 1943, Last Update in 1953

Counties - POTTAWATOMIE

Estimated Total Acres - 1,560

Production	Oil	Condensate	Total Liquids	Assoc. Gas	Natural Gas	Total Gas
1994	2,519	0	2,519	0	0	0
1995	2,535	0	2,535	0	0	0
1996	2,235	0	2,235	0	0	0
1997	3,030	0	3,030	0	0	0
1979-1997	201,527	0	201,527	0	69,096	69,096

WANETTE NORTH - *748276*

ONC Dates: Named - 1977, Last Update in 1977

Counties - POTTAWATOMIE

Estimated Total Acres - 40

Production	Oil	Condensate	Total Liquids	Assoc. Gas	Natural Gas	Total Gas
1994	0	0	0	0	0	0
1995	62	0	62	0	0	0
1996	74	0	74	0	0	0
1997	119	0	119	0	0	0
1979-1997	7,333	0	7,333	0	0	0

WANETTE NW - *748287*

ONC Dates: Named - 1960, Last Update in 1960

Counties - POTTAWATOMIE

Estimated Total Acres - 40

Production	Oil	Condensate	Total Liquids	Assoc. Gas	Natural Gas	Total Gas
1994	0	0	0	0	0	0
1995	0	0	0	0	0	0
1996	0	0	0	0	0	0
1997	0	0	0	0	0	0
1979-1997	57,066	0	57,066	0	0	0

WANETTE SOUTH - *748318*

ONC Dates: Named - 1955, Last Update in 1955

Counties - MCCLAIN

Estimated Total Acres - 40

Production	Oil	Condensate	Total Liquids	Assoc. Gas	Natural Gas	Total Gas
1994	0	0	0	0	0	0
1995	0	0	0	0	0	0
1996	15	0	15	0	0	0
1997	14	0	14	0	0	0
1979-1997	1,354	0	1,354	0	0	0

WANETTE SW - *748349*

ONC Dates: Named - 1948, Last Update in 1948

Counties - POTTAWATOMIE

Estimated Total Acres - 40

Production	Oil	Condensate	Total Liquids	Assoc. Gas	Natural Gas	Total Gas
1994	0	0	0	0	0	0
1995	0	0	0	0	0	0
1996	0	0	0	0	0	0
1997	0	0	0	0	0	0
1979-1997	0	0	0	0	0	0

WANETTE WEST - *748380*

ONC Dates: Named - 1943, Last Update in 1961

Counties - POTTAWATOMIE

Estimated Total Acres - 480

Production	Oil	Condensate	Total Liquids	Assoc. Gas	Natural Gas	Total Gas
1994	10,482	0	10,482	4,018	0	4,018
1995	4,657	0	4,657	565	0	565
1996	4,243	0	4,243	0	0	0
1997	4,806	0	4,806	0	0	0
1979-1997	230,052	0	230,052	44,296	16,287	60,583

WANN - *748411*

ONC Dates: Named - 1907, Last Update in 1941

Counties - NOWATA, WASHINGTON

Estimated Total Acres - 10,240

Production	Oil	Condensate	Total Liquids	Assoc. Gas	Natural Gas	Total Gas
1994	5,904	0	5,904	46,383	0	46,383
1995	7,139	0	7,139	49,390	0	49,390
1996	9,086	0	9,086	59,441	0	59,441
1997	9,438	0	9,438	69,334	0	69,334
1979-1997	717,613	0	717,613	1,091,356	319,359	1,410,715

WAPANUCKA - *748464*

ONC Dates: Named - 1981, Last Update in 1981

Counties - ATOKA

Estimated Total Acres - 40

Production	Oil	Condensate	Total Liquids	Assoc. Gas	Natural Gas	Total Gas
1994	0	0	0	0	0	0
1995	0	0	0	0	0	0
1996	0	0	0	0	0	0
1997	0	0	0	0	0	0
1979-1997	2,263	0	2,263	0	0	0

WAPANUCKA NORTH - *748473*

ONC Dates: Named - 1956, Last Update in 1968

Counties - JOHNSTON

Estimated Total Acres - 160

Production	Oil	Condensate	Total Liquids	Assoc. Gas	Natural Gas	Total Gas
1994	0	0	0	0	0	0
1995	0	0	0	0	0	0
1996	0	0	0	0	0	0
1997	0	0	0	0	0	0
1979-1997	0	0	0	0	0	0

WARDVILLE - *XX0199*

ONC Dates: Named - 1996, Last Update in 1997

Counties - ATOKA

Estimated Total Acres - 800

Production	Oil	Condensate	Total Liquids	Assoc. Gas	Natural Gas	Total Gas
1994	0	0	0	0	0	0
1995	0	0	0	0	0	0
1996	0	0	0	0	27,413	27,413
1997	0	0	0	0	295,052	295,052
1979-1997	0	0	0	0	322,465	322,465

WARDVILLE SOUTH - *XX0187*

ONC Dates: Named - 1995, Last Update in 1997

Counties - ATOKA

Estimated Total Acres - 800

Production	Oil	Condensate	Total Liquids	Assoc. Gas	Natural Gas	Total Gas
1994	0	0	0	0	0	0
1995	0	0	0	0	0	0
1996	0	0	0	0	15,673	15,673
1997	0	0	0	0	66,389	66,389
1979-1997	0	0	0	0	82,062	82,062

WARNER - *749341*

ONC Dates: Named - (NA), Last Update in 1900

Counties - MCINTOSH, MUSKOGEE

Estimated Total Acres - 1,920

Production	Oil	Condensate	Total Liquids	Assoc. Gas	Natural Gas	Total Gas
1994	0	0	0	0	0	0
1995	0	0	0	0	0	0
1996	0	0	0	0	0	0
1997	0	0	0	0	0	0
1979-1997	0	0	0	0	18,117	18,117

WARNER NORTH - *749372*

ONC Dates: Named - 1982, Last Update in 1982

Counties - MUSKOGEE

Estimated Total Acres - 160

Production	Oil	Condensate	Total Liquids	Assoc. Gas	Natural Gas	Total Gas
1994	0	0	0	0	0	0
1995	0	0	0	0	0	0
1996	0	0	0	0	0	0
1997	0	0	0	0	0	0
1979-1997	0	0	0	0	0	0

WARNER SOUTH - *749429*

ONC Dates: Named - 1976, Last Update in 1976

Counties - MUSKOGEE

Estimated Total Acres - 160

Production	Oil	Condensate	Total Liquids	Assoc. Gas	Natural Gas	Total Gas
1994	0	0	0	0	0	0
1995	0	0	0	0	0	0
1996	0	0	0	0	0	0
1997	0	0	0	0	0	0
1979-1997	0	0	0	0	325,231	325,231

WARNER SW - *749434*

ONC Dates: Named - 1960, Last Update in 1960

Counties - MCINTOSH

Estimated Total Acres - 160

Production	Oil	Condensate	Total Liquids	Assoc. Gas	Natural Gas	Total Gas
1994	0	0	0	0	80	80
1995	0	0	0	0	57	57
1996	0	0	0	0	229	229
1997	0	0	0	0	336	336
1979-1997	0	0	0	0	72,309	72,309

WARWICK EAST - *749868*

ONC Dates: Named - 1944, Last Update in 1954

Counties - LINCOLN

Estimated Total Acres - 200

Production	Oil	Condensate	Total Liquids	Assoc. Gas	Natural Gas	Total Gas
1994	0	0	0	0	0	0
1995	0	0	0	0	0	0
1996	0	0	0	0	0	0
1997	0	0	0	0	0	0
1979-1997	0	0	0	301,509	270,991	572,500

WARWICK SE - *749899*

ONC Dates: Named - 1944, Last Update in 1948

Counties - LINCOLN

Estimated Total Acres - 240

Production	Oil	Condensate	Total Liquids	Assoc. Gas	Natural Gas	Total Gas
1994	0	0	0	0	0	0
1995	0	0	0	0	0	0
1996	0	0	0	0	0	0
1997	0	0	0	0	0	0
1979-1997	440	0	440	16,202	315,778	331,980

WASHINGTON DISTRICT - *750271*

ONC Dates: Named - 1955, Last Update in 1981

Counties - MCCLAIN

Estimated Total Acres - 18,160

Production	Oil	Condensate	Total Liquids	Assoc. Gas	Natural Gas	Total Gas
1994	258,395	7,963	266,358	2,470,457	2,692,210	5,162,667
1995	221,409	5,870	227,279	2,297,296	2,375,304	4,672,600
1996	194,591	5,202	199,793	2,229,929	1,904,646	4,134,575
1997	165,388	14,051	179,439	2,128,621	1,936,604	4,065,225
1979-1997	7,208,899	265,973	7,474,872	48,721,142	61,380,131	110,101,273

WASHINGTON SE - *750395*

ONC Dates: Named - 1952, Last Update in 1997

Counties - MCCLAIN

Estimated Total Acres - 40

Production	Oil	Condensate	Total Liquids	Assoc. Gas	Natural Gas	Total Gas
1994	0	0	0	0	0	0
1995	0	0	0	0	0	0
1996	0	0	0	0	0	0
1997	0	0	0	0	0	0
1979-1997	0	0	0	0	0	0

WASHINGTON SOUTH - *750426*

ONC Dates: Named - 1984, Last Update in 1984

Counties - MCCLAIN

Estimated Total Acres - 80

Production	Oil	Condensate	Total Liquids	Assoc. Gas	Natural Gas	Total Gas
1994	0	0	0	0	0	0
1995	0	0	0	0	0	0
1996	0	0	0	0	0	0
1997	0	0	0	0	0	0
1979-1997	6,830	0	6,830	0	0	0

WASHINGTON SW - *750431*

ONC Dates: Named - 1977, Last Update in 1977

Counties - MCCLAIN

Estimated Total Acres - 80

Production	Oil	Condensate	Total Liquids	Assoc. Gas	Natural Gas	Total Gas
1994	0	0	0	0	0	0
1995	0	0	0	0	0	0
1996	0	0	0	0	0	0
1997	0	0	0	0	0	0
1979-1997	0	0	0	0	0	0

WASHITA - *011289* ONC Dates: Named - 1987, Last Update in 1987

Counties - MURRAY Estimated Total Acres - 80

Production	Oil	Condensate	Total Liquids	Assoc. Gas	Natural Gas	Total Gas
1994	23,279	0	23,279	0	31,382	31,382
1995	0	0	0	0	0	0
1996	0	0	0	0	0	0
1997	0	0	0	0	0	0
1979-1997	269,266	0	269,266	0	1,138,853	1,138,853

WASHITA CITY NE - *005748* ONC Dates: Named - 1983, Last Update in 1983

Counties - CADDO Estimated Total Acres - 160

Production	Oil	Condensate	Total Liquids	Assoc. Gas	Natural Gas	Total Gas
1994	0	0	0	0	0	0
1995	0	0	0	0	0	0
1996	0	0	0	0	0	0
1997	0	0	0	0	0	0
1979-1997	2,086	0	2,086	0	0	0

WASHITA CITY-CADDO - *004198* ONC Dates: Named - 1982, Last Update in 1983

Counties - CADDO Estimated Total Acres - 640

Production	Oil	Condensate	Total Liquids	Assoc. Gas	Natural Gas	Total Gas
1994	0	0	0	0	2,799	2,799
1995	0	0	0	0	6,533	6,533
1996	0	0	0	0	2,281	2,281
1997	0	0	0	0	7,123	7,123
1979-1997	0	155	155	0	284,484	284,484

WASHITA EAST - *750519* ONC Dates: Named - 1962, Last Update in 1963

Counties - MURRAY Estimated Total Acres - 360

Production	Oil	Condensate	Total Liquids	Assoc. Gas	Natural Gas	Total Gas
1994	1,123	0	1,123	0	0	0
1995	0	0	0	0	0	0
1996	0	0	0	0	0	0
1997	0	0	0	0	0	0
1979-1997	34,933	0	34,933	0	0	0

WASHUNGA NE - *750586* ONC Dates: Named - 1981, Last Update in 1985

Counties - KAY Estimated Total Acres - 160

Production	Oil	Condensate	Total Liquids	Assoc. Gas	Natural Gas	Total Gas
1994	1,467	0	1,467	0	0	0
1995	1,953	0	1,953	0	0	0
1996	1,451	0	1,451	0	0	0
1997	1,139	0	1,139	0	0	0
1979-1997	75,994	0	75,994	328,792	0	328,792

WATCHORN - *750953* ONC Dates: Named - 1922, Last Update in 1945

Counties - PAWNEE Estimated Total Acres - 760

Production	Oil	Condensate	Total Liquids	Assoc. Gas	Natural Gas	Total Gas
1994	120	0	120	0	0	0
1995	0	0	0	0	0	0
1996	0	0	0	0	0	0
1997	0	0	0	0	0	0
1979-1997	104,929	0	104,929	0	0	0

WATCHORN EAST - *750984* ONC Dates: Named - 1942, Last Update in 1967

Counties - OSAGE, PAWNEE Estimated Total Acres - 1,560

Production	Oil	Condensate	Total Liquids	Assoc. Gas	Natural Gas	Total Gas
1994	22,068	0	22,068	0	1,627	1,627
1995	19,274	0	19,274	0	3,602	3,602
1996	22,098	0	22,098	0	678	678
1997	25,616	0	25,616	0	1,572	1,572
1979-1997	832,926	266	833,192	114,847	637,712	752,559

WATCHORN NORTH - *751015* ONC Dates: Named - 1945, Last Update in 1945

Counties - PAWNEE Estimated Total Acres - 40

Production	Oil	Condensate	Total Liquids	Assoc. Gas	Natural Gas	Total Gas
1994	0	0	0	0	0	0
1995	0	0	0	0	0	0
1996	0	0	0	0	0	0
1997	643	0	643	0	0	0
1979-1997	30,810	0	30,810	0	0	0

WATCHORN NW - *751046*

ONC Dates: Named - 1945, Last Update in 1951

Counties - PAWNEE — Estimated Total Acres - 80

Production	Oil	Condensate	Total Liquids	Assoc. Gas	Natural Gas	Total Gas
1994	0	0	0	0	0	0
1995	0	0	0	0	0	0
1996	0	0	0	0	0	0
1997	0	0	0	0	0	0
1979-1997	0	0	0	0	0	0

WATCHORN SW - *751139*

ONC Dates: Named - 1967, Last Update in 1968

Counties - PAWNEE — Estimated Total Acres - 360

Production	Oil	Condensate	Total Liquids	Assoc. Gas	Natural Gas	Total Gas
1994	0	0	0	0	0	0
1995	0	0	0	0	0	0
1996	0	0	0	0	0	0
1997	0	0	0	0	0	0
1979-1997	6,896	0	6,896	0	0	0

WATCHORN WEST - *751170*

ONC Dates: Named - 1953, Last Update in 1953

Counties - PAWNEE — Estimated Total Acres - 40

Production	Oil	Condensate	Total Liquids	Assoc. Gas	Natural Gas	Total Gas
1994	0	0	0	0	0	0
1995	0	0	0	0	0	0
1996	0	0	0	0	0	0
1997	0	0	0	0	0	0
1979-1997	0	0	0	0	0	0

WATERLOO NORTH - *751449*

ONC Dates: Named - 1953, Last Update in 1994

Counties - LOGAN — Estimated Total Acres - 2,520

Production	Oil	Condensate	Total Liquids	Assoc. Gas	Natural Gas	Total Gas
1994	57,325	872	58,197	147,023	42,598	189,621
1995	126,358	981	127,339	138,555	45,420	183,975
1996	59,344	522	59,866	136,374	40,059	176,433
1997	32,471	597	33,068	113,759	23,461	137,220
1979-1997	897,660	8,344	906,004	4,061,672	909,700	4,971,372

WATONGA SOUTH - *751945*

ONC Dates: Named - 1960, Last Update in 1990

Counties - BLAINE — Estimated Total Acres - 2,560

Production	Oil	Condensate	Total Liquids	Assoc. Gas	Natural Gas	Total Gas
1994	0	182	182	0	97,989	97,989
1995	0	201	201	0	97,987	97,987
1996	0	544	544	0	94,742	94,742
1997	0	0	0	0	99,144	99,144
1979-1997	1,273	21,806	23,079	0	2,454,420	2,454,420

WATONGA WEST - *751976*

ONC Dates: Named - 1965, Last Update in 1990

Counties - BLAINE — Estimated Total Acres - 3,360

Production	Oil	Condensate	Total Liquids	Assoc. Gas	Natural Gas	Total Gas
1994	0	1,138	1,138	0	16,969	16,969
1995	0	2,121	2,121	0	12,403	12,403
1996	0	3,326	3,326	0	18,479	18,479
1997	556	2,777	3,333	0	25,128	25,128
1979-1997	556	49,051	49,607	0	1,047,929	1,047,929

WATONGA-CHICKASHA TREND - *751774*

ONC Dates: Named - 1976, Last Update in 1995

Counties - CADDO, GRADY, BLAINE, CANADIAN, DEWEY — Estimated Total Acres - 427,040

Production	Oil	Condensate	Total Liquids	Assoc. Gas	Natural Gas	Total Gas
1994	2,537,352	276,418	2,813,770	3,054,751	86,371,732	89,426,483
1995	2,423,360	272,190	2,695,550	2,833,615	78,369,010	81,202,625
1996	2,473,362	404,205	2,877,567	3,037,654	78,233,985	81,271,639
1997	2,170,351	280,767	2,451,118	2,790,340	76,387,886	79,178,226
1979-1997	51,755,472	12,889,538	64,645,010	122,096,576	2,618,839,394	2,740,935,970

WAYNE EAST - *012089*

ONC Dates: Named - 1988, Last Update in 1988

Counties - MCCLAIN — Estimated Total Acres - 40

Production	Oil	Condensate	Total Liquids	Assoc. Gas	Natural Gas	Total Gas
1994	0	0	0	0	0	0
1995	0	0	0	0	0	0
1996	0	0	0	0	0	0
1997	0	0	0	0	0	0
1979-1997	790	0	790	0	0	0

WAYNE NE - *002705*

ONC Dates: Named - 1982, Last Update in 1982

Counties - MCCLAIN

Estimated Total Acres - 40

Production	Oil	Condensate	Total Liquids	Assoc. Gas	Natural Gas	Total Gas
1994	354	0	354	0	0	0
1995	182	0	182	0	0	0
1996	176	0	176	0	0	0
1997	353	0	353	0	0	0
1979-1997	9,117	0	9,117	0	0	0

WAYNE NORTH - *752944*

ONC Dates: Named - 1986, Last Update in 1986

Counties - MCCLAIN

Estimated Total Acres - 80

Production	Oil	Condensate	Total Liquids	Assoc. Gas	Natural Gas	Total Gas
1994	0	0	0	0	0	0
1995	0	0	0	0	0	0
1996	0	0	0	0	0	0
1997	0	0	0	0	0	0
1979-1997	933	0	933	0	0	0

WAYNE NW - *752961*

ONC Dates: Named - 1977, Last Update in 1977

Counties - MCCLAIN

Estimated Total Acres - 80

Production	Oil	Condensate	Total Liquids	Assoc. Gas	Natural Gas	Total Gas
1994	0	0	0	0	0	0
1995	0	0	0	0	0	0
1996	0	0	0	0	0	0
1997	0	0	0	0	0	0
1979-1997	31,317	0	31,317	0	0	0

WAYNE SOUTH - *752966*

ONC Dates: Named - 1983, Last Update in 1983

Counties - MCCLAIN

Estimated Total Acres - 40

Production	Oil	Condensate	Total Liquids	Assoc. Gas	Natural Gas	Total Gas
1994	0	0	0	0	0	0
1995	0	0	0	0	0	0
1996	0	0	0	0	0	0
1997	0	0	0	0	0	0
1979-1997	16,770	0	16,770	87,034	0	87,034

WAYNE SW - *752968*

ONC Dates: Named - 1946, Last Update in 1985

Counties - MCCLAIN

Estimated Total Acres - 8,120

Production	Oil	Condensate	Total Liquids	Assoc. Gas	Natural Gas	Total Gas
1994	52,611	0	52,611	561,262	91,777	653,039
1995	49,684	175	49,859	474,841	177,719	652,560
1996	37,600	184	37,784	557,130	179,525	736,655
1997	38,882	166	39,048	536,912	140,060	676,972
1979-1997	1,377,581	4,094	1,381,675	12,400,662	1,631,870	14,032,532

WAYNOKA EAST - *753092*

ONC Dates: Named - 1967, Last Update in 1986

Counties - WOODS

Estimated Total Acres - 3,840

Production	Oil	Condensate	Total Liquids	Assoc. Gas	Natural Gas	Total Gas
1994	0	689	689	0	151,790	151,790
1995	0	584	584	0	197,993	197,993
1996	0	352	352	0	182,849	182,849
1997	0	2,061	2,061	40,097	378,709	418,806
1979-1997	3,781	11,593	15,374	65,269	3,288,367	3,353,636

WAYNOKA NE - *753123*

ONC Dates: Named - 1956, Last Update in 1989

Counties - WOODS, WOODWARD

Estimated Total Acres - 79,360

Production	Oil	Condensate	Total Liquids	Assoc. Gas	Natural Gas	Total Gas
1994	22,221	20,912	43,133	18,149	6,894,766	6,912,915
1995	39,507	16,289	55,796	64,025	5,449,857	5,513,882
1996	44,359	15,442	59,801	75,304	5,046,991	5,122,295
1997	34,735	19,621	54,356	39,063	4,325,679	4,364,742
1979-1997	459,419	366,659	826,078	729,134	112,553,061	113,282,195

WAYNOKA SOUTH - *753185*

ONC Dates: Named - 1962, Last Update in 1997

Counties - WOODS

Estimated Total Acres - 2,080

Production	Oil	Condensate	Total Liquids	Assoc. Gas	Natural Gas	Total Gas
1994	0	101	101	0	103,257	103,257
1995	0	120	120	0	77,577	77,577
1996	0	295	295	0	119,408	119,408
1997	0	85	85	0	67,040	67,040
1979-1997	0	4,985	4,985	0	1,825,169	1,825,169

WEATHERFORD - *753767*

ONC Dates: Named - 1978, Last Update in 1990

Counties - CUSTER

Estimated Total Acres - 23,040

Production	Oil	Condensate	Total Liquids	Assoc. Gas	Natural Gas	Total Gas
1994	9,450	70,464	79,914	329,833	4,028,987	4,358,820
1995	8,642	90,384	99,026	224,551	5,110,343	5,334,894
1996	14,894	79,387	94,281	170,301	5,576,768	5,747,069
1997	10,293	64,438	74,731	208,736	5,042,915	5,251,651
1979-1997	797,661	1,894,889	2,692,550	5,596,787	106,590,086	112,186,873

WEATHERFORD NE - *753778*

ONC Dates: Named - 1978, Last Update in 1978

Counties - CUSTER

Estimated Total Acres - 640

Production	Oil	Condensate	Total Liquids	Assoc. Gas	Natural Gas	Total Gas
1994	0	0	0	0	0	0
1995	0	0	0	0	0	0
1996	0	0	0	0	0	0
1997	0	0	0	0	0	0
1979-1997	0	213	213	0	54,695	54,695

WEATHERFORD WEST - *XX0201*

ONC Dates: Named - 1997, Last Update in 1997

Counties - CUSTER

Estimated Total Acres - 640

Production	Oil	Condensate	Total Liquids	Assoc. Gas	Natural Gas	Total Gas
1994	0	0	0	0	0	0
1995	0	0	0	0	0	0
1996	0	0	0	0	0	0
1997	0	512	512	0	276,411	276,411
1979-1997	0	512	512	0	276,411	276,411

WEBB - *753953*

ONC Dates: Named - 1926, Last Update in 1993

Counties - GRANT

Estimated Total Acres - 640

Production	Oil	Condensate	Total Liquids	Assoc. Gas	Natural Gas	Total Gas
1994	5,657	0	5,657	0	0	0
1995	5,199	0	5,199	0	0	0
1996	3,436	0	3,436	0	0	0
1997	2,598	0	2,598	0	0	0
1979-1997	236,392	0	236,392	0	851,795	851,795

WEBB NE - *754015*

ONC Dates: Named - 1952, Last Update in 1979

Counties - KAY

Estimated Total Acres - 280

Production	Oil	Condensate	Total Liquids	Assoc. Gas	Natural Gas	Total Gas
1994	710	0	710	0	0	0
1995	673	0	673	0	0	0
1996	0	0	0	0	0	0
1997	0	0	0	0	0	0
1979-1997	19,186	0	19,186	0	0	0

WEBB NORTH - *754046*

ONC Dates: Named - 1948, Last Update in 1979

Counties - GRANT

Estimated Total Acres - 280

Production	Oil	Condensate	Total Liquids	Assoc. Gas	Natural Gas	Total Gas
1994	4,820	0	4,820	0	0	0
1995	5,263	0	5,263	0	0	0
1996	4,876	0	4,876	0	0	0
1997	4,112	0	4,112	0	0	0
1979-1997	124,713	0	124,713	0	0	0

WEBB WEST - *754232*

ONC Dates: Named - 1964, Last Update in 1993

Counties - GRANT

Estimated Total Acres - 960

Production	Oil	Condensate	Total Liquids	Assoc. Gas	Natural Gas	Total Gas
1994	18,573	0	18,573	201,715	0	201,715
1995	15,788	0	15,788	168,638	0	168,638
1996	12,044	0	12,044	120,891	0	120,891
1997	10,057	0	10,057	153,463	0	153,463
1979-1997	777,287	0	777,287	5,266,546	156,555	5,423,101

WEBSTER - *002527*

ONC Dates: Named - 1917, Last Update in 1958

Counties - WAGONER

Estimated Total Acres - 520

Production	Oil	Condensate	Total Liquids	Assoc. Gas	Natural Gas	Total Gas
1994	0	0	0	0	0	0
1995	153	0	153	0	0	0
1996	77	0	77	0	0	0
1997	120	0	120	0	0	0
1979-1997	11,855	0	11,855	0	0	0

WELCH NW - *756356*

ONC Dates: Named - 1977, Last Update in 1977

Counties - CRAIG | Estimated Total Acres - 160

Production	Oil	Condensate	Total Liquids	Assoc. Gas	Natural Gas	Total Gas
1994	0	0	0	0	0	0
1995	0	0	0	0	0	0
1996	0	0	0	0	0	0
1997	0	0	0	0	0	0
1979-1997	0	0	0	0	215,897	215,897

WELCH WEST - *756433*

ONC Dates: Named - 1973, Last Update in 1974

Counties - CRAIG | Estimated Total Acres - 160

Production	Oil	Condensate	Total Liquids	Assoc. Gas	Natural Gas	Total Gas
1994	0	0	0	0	0	0
1995	0	0	0	0	0	0
1996	0	0	0	0	0	0
1997	0	0	0	0	0	0
1979-1997	0	0	0	0	4,159	4,159

WELEETKA DISTRICT - *756805*

ONC Dates: Named - 1957, Last Update in 1982

Counties - OKFUSKEE | Estimated Total Acres - 1,000

Production	Oil	Condensate	Total Liquids	Assoc. Gas	Natural Gas	Total Gas
1994	493	0	493	14,217	0	14,217
1995	948	0	948	25,632	0	25,632
1996	913	0	913	37,001	0	37,001
1997	547	0	547	41,186	3,800	44,986
1979-1997	58,538	0	58,538	209,524	366,860	576,384

WELEETKA DISTRICT EAST - *756836*

ONC Dates: Named - 1947, Last Update in 1957

Counties - OKFUSKEE | Estimated Total Acres - 440

Production	Oil	Condensate	Total Liquids	Assoc. Gas	Natural Gas	Total Gas
1994	2,218	0	2,218	0	17,251	17,251
1995	1,677	0	1,677	0	17,745	17,745
1996	615	0	615	0	11,748	11,748
1997	1,894	0	1,894	0	8,971	8,971
1979-1997	35,632	0	35,632	16,989	1,824,259	1,841,248

WELEETKA SE - *756954*

ONC Dates: Named - 1973, Last Update in 1973

Counties - OKFUSKEE | Estimated Total Acres - 160

Production	Oil	Condensate	Total Liquids	Assoc. Gas	Natural Gas	Total Gas
1994	0	0	0	0	3,238	3,238
1995	0	0	0	0	1,673	1,673
1996	0	0	0	0	0	0
1997	0	0	0	0	0	0
1979-1997	0	0	0	0	133,505	133,505

WELEETKA WEST - *756991*

ONC Dates: Named - 1940, Last Update in 1946

Counties - OKFUSKEE | Estimated Total Acres - 360

Production	Oil	Condensate	Total Liquids	Assoc. Gas	Natural Gas	Total Gas
1994	7,290	0	7,290	0	0	0
1995	7,778	0	7,778	0	0	0
1996	7,346	0	7,346	0	0	0
1997	6,546	0	6,546	0	0	0
1979-1997	231,021	0	231,021	33,903	0	33,903

WELLSTON - *757673*

ONC Dates: Named - 1953, Last Update in 1996

Counties - LINCOLN | Estimated Total Acres - 4,400

Production	Oil	Condensate	Total Liquids	Assoc. Gas	Natural Gas	Total Gas
1994	0	10,065	10,065	0	557,198	557,198
1995	0	7,819	7,819	0	650,653	650,653
1996	0	6,150	6,150	0	771,887	771,887
1997	143	4,464	4,607	0	806,844	806,844
1979-1997	4,093	47,031	51,124	6,979	15,242,408	15,249,387

WELLSTON NORTH - *757735*

ONC Dates: Named - 1955, Last Update in 1996

Counties - LINCOLN | Estimated Total Acres - 2,040

Production	Oil	Condensate	Total Liquids	Assoc. Gas	Natural Gas	Total Gas
1994	6,166	0	6,166	30,270	32,507	62,777
1995	4,144	0	4,144	22,629	29,607	52,236
1996	3,757	0	3,757	25,704	31,851	57,555
1997	2,918	0	2,918	23,517	28,128	51,645
1979-1997	197,641	297	197,938	452,343	1,091,964	1,544,307

WELLSTON WEST - *757828*

ONC Dates: Named - 1950, Last Update in 1996

Counties - LINCOLN, LOGAN, OKLAHOMA

Estimated Total Acres - 7,440

Production	Oil	Condensate	Total Liquids	Assoc. Gas	Natural Gas	Total Gas
1994	10,542	150	10,692	11,736	206,897	218,633
1995	8,749	148	8,897	6,503	150,330	156,833
1996	7,542	0	7,542	2,839	194,834	197,673
1997	6,523	150	6,673	2,571	132,005	134,576
1979-1997	318,879	29,938	348,817	1,134,777	4,323,396	5,458,173

WELTY NE - *758014*

ONC Dates: Named - 1950, Last Update in 1950

Counties - OKFUSKEE

Estimated Total Acres - 40

Production	Oil	Condensate	Total Liquids	Assoc. Gas	Natural Gas	Total Gas
1994	0	0	0	0	0	0
1995	0	0	0	0	0	0
1996	0	0	0	0	0	0
1997	0	0	0	0	0	0
1979-1997	0	0	0	0	0	0

WELTY NORTH - *758045*

ONC Dates: Named - 1953, Last Update in 1953

Counties - CREEK

Estimated Total Acres - 160

Production	Oil	Condensate	Total Liquids	Assoc. Gas	Natural Gas	Total Gas
1994	0	0	0	0	0	0
1995	0	0	0	0	0	0
1996	0	0	0	0	0	0
1997	0	0	0	0	0	0
1979-1997	0	0	0	0	0	0

WELTY WEST - *758107*

ONC Dates: Named - 1966, Last Update in 1966

Counties - OKFUSKEE

Estimated Total Acres - 40

Production	Oil	Condensate	Total Liquids	Assoc. Gas	Natural Gas	Total Gas
1994	0	0	0	0	0	0
1995	0	0	0	0	0	0
1996	0	0	0	0	0	0
1997	0	0	0	0	0	0
1979-1997	0	0	0	0	0	0

WESLEY - *759285*

ONC Dates: Named - 1982, Last Update in 1991

Counties - ATOKA

Estimated Total Acres - 1,280

Production	Oil	Condensate	Total Liquids	Assoc. Gas	Natural Gas	Total Gas
1994	0	0	0	0	21,457	21,457
1995	0	0	0	0	9,519	9,519
1996	0	0	0	0	31,490	31,490
1997	0	0	0	0	18,012	18,012
1979-1997	0	0	0	0	234,506	234,506

WESLEY EAST - *007516*

ONC Dates: Named - 1983, Last Update in 1986

Counties - ATOKA

Estimated Total Acres - 80

Production	Oil	Condensate	Total Liquids	Assoc. Gas	Natural Gas	Total Gas
1994	0	0	0	0	0	0
1995	135	0	135	0	0	0
1996	0	0	0	0	0	0
1997	0	0	0	0	0	0
1979-1997	1,254	0	1,254	0	0	0

WESLEY NE - *013757*

ONC Dates: Named - 1990, Last Update in 1991

Counties - PITTSBURG

Estimated Total Acres - 640

Production	Oil	Condensate	Total Liquids	Assoc. Gas	Natural Gas	Total Gas
1994	0	0	0	0	0	0
1995	0	0	0	0	0	0
1996	0	0	0	0	0	0
1997	0	0	0	0	0	0
1979-1997	0	0	0	0	0	0

WESLEY WEST - *011886*

ONC Dates: Named - 1987, Last Update in 1991

Counties - ATOKA

Estimated Total Acres - 2,560

Production	Oil	Condensate	Total Liquids	Assoc. Gas	Natural Gas	Total Gas
1994	0	0	0	0	2,935,739	2,935,739
1995	0	0	0	0	2,130,333	2,130,333
1996	0	0	0	0	1,685,873	1,685,873
1997	0	0	0	0	1,474,341	1,474,341
1979-1997	0	0	0	0	23,343,525	23,343,525

WESTPOINT - *761207*

ONC Dates: Named - 1951, Last Update in 1996

Counties - PAYNE — Estimated Total Acres - 200

Production	Oil	Condensate	Total Liquids	Assoc. Gas	Natural Gas	Total Gas
1994	972	0	972	0	0	0
1995	1,388	0	1,388	0	0	0
1996	1,427	0	1,427	0	0	0
1997	1,518	0	1,518	0	0	0
1979-1997	43,632	0	43,632	0	0	0

WESTPOINT EAST - *759967*

ONC Dates: Named - 1970, Last Update in 1996

Counties - PAWNEE — Estimated Total Acres - 200

Production	Oil	Condensate	Total Liquids	Assoc. Gas	Natural Gas	Total Gas
1994	3,456	0	3,456	0	0	0
1995	2,930	0	2,930	0	0	0
1996	2,669	0	2,669	0	0	0
1997	2,700	0	2,700	0	0	0
1979-1997	61,017	0	61,017	0	0	0

WESTPOINT NE - *759998*

ONC Dates: Named - 1957, Last Update in 1996

Counties - PAWNEE, PAYNE — Estimated Total Acres - 160

Production	Oil	Condensate	Total Liquids	Assoc. Gas	Natural Gas	Total Gas
1994	0	0	0	0	0	0
1995	0	0	0	0	0	0
1996	0	0	0	0	0	0
1997	0	0	0	0	0	0
1979-1997	0	0	0	0	0	0

WESTPOINT NORTH - *760029*

ONC Dates: Named - 1951, Last Update in 1996

Counties - PAYNE — Estimated Total Acres - 240

Production	Oil	Condensate	Total Liquids	Assoc. Gas	Natural Gas	Total Gas
1994	1,257	0	1,257	7,544	0	7,544
1995	2,829	0	2,829	11,597	0	11,597
1996	2,268	0	2,268	8,293	0	8,293
1997	1,338	0	1,338	5,782	0	5,782
1979-1997	74,000	0	74,000	230,168	95,729	325,897

WESTPOINT NW - *761214*

ONC Dates: Named - 1973, Last Update in 1996

Counties - PAYNE — Estimated Total Acres - 400

Production	Oil	Condensate	Total Liquids	Assoc. Gas	Natural Gas	Total Gas
1994	5,181	0	5,181	0	0	0
1995	5,919	0	5,919	0	0	0
1996	6,059	0	6,059	0	0	0
1997	4,247	0	4,247	0	0	0
1979-1997	100,818	0	100,818	18,330	0	18,330

WESTPOINT SE - *761241*

ONC Dates: Named - 1978, Last Update in 1996

Counties - PAYNE — Estimated Total Acres - 480

Production	Oil	Condensate	Total Liquids	Assoc. Gas	Natural Gas	Total Gas
1994	0	0	0	0	0	0
1995	0	0	0	0	0	0
1996	0	0	0	0	0	0
1997	0	0	0	0	0	0
1979-1997	8,914	0	8,914	0	0	0

WESTPOINT SOUTH - *760060*

ONC Dates: Named - 1943, Last Update in 1996

Counties - PAYNE — Estimated Total Acres - 1,520

Production	Oil	Condensate	Total Liquids	Assoc. Gas	Natural Gas	Total Gas
1994	18,568	0	18,568	9,044	0	9,044
1995	36,497	0	36,497	30,883	0	30,883
1996	17,127	0	17,127	33,760	0	33,760
1997	12,496	0	12,496	19,135	0	19,135
1979-1997	312,292	0	312,292	172,113	0	172,113

WETUMKA - *761548*

ONC Dates: Named - 1919, Last Update in 1957

Counties - HUGHES, OKFUSKEE — Estimated Total Acres - 1,080

Production	Oil	Condensate	Total Liquids	Assoc. Gas	Natural Gas	Total Gas
1994	953	0	953	306	140,286	140,592
1995	948	0	948	901	81,632	82,533
1996	567	0	567	0	83,262	83,262
1997	476	0	476	0	614,383	614,383
1979-1997	51,184	155	51,339	165,572	3,689,582	3,855,154

WETUMKA DISTRICT EAST - *761579*

ONC Dates: Named - 1946, Last Update in 1957

Counties - HUGHES — Estimated Total Acres - 880

Production	Oil	Condensate	Total Liquids	Assoc. Gas	Natural Gas	Total Gas
1994	1,413	168	1,581	23,178	85,239	108,417
1995	1,044	138	1,182	22,578	73,210	95,788
1996	777	128	905	22,192	50,405	72,597
1997	642	150	792	25,263	46,433	71,696
1979-1997	33,735	4,287	38,022	140,645	3,273,732	3,414,377

WEWOKA DISTRICT - *761765*

ONC Dates: Named - 1955, Last Update in 1995

Counties - HUGHES, SEMINOLE — Estimated Total Acres - 13,880

Production	Oil	Condensate	Total Liquids	Assoc. Gas	Natural Gas	Total Gas
1994	124,267	0	124,267	210,873	118,541	329,414
1995	118,536	0	118,536	128,985	81,208	210,193
1996	123,694	0	123,694	163,472	63,575	227,047
1997	109,757	0	109,757	161,177	54,351	215,528
1979-1997	3,173,872	4,863	3,178,735	4,316,748	2,737,933	7,054,681

WEWOKA DISTRICT NORTH - *761796*

ONC Dates: Named - 1945, Last Update in 1995

Counties - SEMINOLE — Estimated Total Acres - 1,920

Production	Oil	Condensate	Total Liquids	Assoc. Gas	Natural Gas	Total Gas
1994	7,143	0	7,143	0	3,279	3,279
1995	6,465	0	6,465	0	1,973	1,973
1996	5,596	0	5,596	0	1,216	1,216
1997	5,117	0	5,117	0	2,295	2,295
1979-1997	125,122	7,709	132,831	61,863	251,616	313,479

WEWOKA EAST - *761827*

ONC Dates: Named - (NA), Last Update in 1995

Counties - HUGHES, SEMINOLE — Estimated Total Acres - 1,360

Production	Oil	Condensate	Total Liquids	Assoc. Gas	Natural Gas	Total Gas
1994	22,864	0	22,864	8,401	20,849	29,250
1995	20,249	0	20,249	7,643	19,408	27,051
1996	20,484	0	20,484	8,097	16,867	24,964
1997	19,635	0	19,635	7,010	18,413	25,423
1979-1997	762,327	0	762,327	641,486	1,225,116	1,866,602

WEWOKA NE - *761920*

ONC Dates: Named - 1941, Last Update in 1995

Counties - SEMINOLE — Estimated Total Acres - 2,640

Production	Oil	Condensate	Total Liquids	Assoc. Gas	Natural Gas	Total Gas
1994	5,449	0	5,449	11,413	98,897	110,310
1995	3,817	71	3,888	3,298	115,135	118,433
1996	3,971	0	3,971	141	125	266
1997	3,536	0	3,536	1,525	3,647	5,172
1979-1997	122,162	71	122,233	59,919	221,144	281,063

WEWOKA SOUTH - *761982*

ONC Dates: Named - 1967, Last Update in 1967

Counties - SEMINOLE — Estimated Total Acres - 40

Production	Oil	Condensate	Total Liquids	Assoc. Gas	Natural Gas	Total Gas
1994	0	0	0	0	0	0
1995	0	0	0	0	0	0
1996	0	0	0	0	0	0
1997	0	0	0	0	0	0
1979-1997	150	0	150	0	0	0

WHEATLAND - *762432*

ONC Dates: Named - 1981, Last Update in 1995

Counties - OKLAHOMA — Estimated Total Acres - 3,560

Production	Oil	Condensate	Total Liquids	Assoc. Gas	Natural Gas	Total Gas
1994	246,422	1,007	247,429	367,310	283,229	650,539
1995	256,668	712	257,380	293,377	253,734	547,111
1996	306,472	834	307,306	248,582	175,119	423,701
1997	411,935	651	412,586	239,406	167,739	407,145
1979-1997	5,455,912	41,293	5,497,205	25,205,955	8,269,374	33,475,329

WHEATLAND NE - *005760*

ONC Dates: Named - 1984, Last Update in 1995

Counties - OKLAHOMA — Estimated Total Acres - 160

Production	Oil	Condensate	Total Liquids	Assoc. Gas	Natural Gas	Total Gas
1994	0	234	234	0	9,200	9,200
1995	0	118	118	0	6,655	6,655
1996	0	241	241	0	5,478	5,478
1997	0	231	231	0	6,662	6,662
1979-1997	0	4,720	4,720	0	182,583	182,583

WHISKEY CREEK - 763300

ONC Dates: Named - 1949, Last Update in 1949

Counties - CARTER | Estimated Total Acres - 40

Production	Oil	Condensate	Total Liquids	Assoc. Gas	Natural Gas	Total Gas
1994	1,785	0	1,785	0	0	0
1995	1,564	0	1,564	0	0	0
1996	1,532	0	1,532	0	0	0
1997	1,322	0	1,322	0	0	0
1979-1997	65,262	0	65,262	0	0	0

WHITE EAGLE NORTH - 764013

ONC Dates: Named - 1959, Last Update in 1960

Counties - KAY | Estimated Total Acres - 40

Production	Oil	Condensate	Total Liquids	Assoc. Gas	Natural Gas	Total Gas
1994	0	0	0	0	0	0
1995	0	0	0	0	0	0
1996	0	0	0	0	0	0
1997	0	0	0	0	0	0
1979-1997	0	0	0	0	0	0

WHITE EAGLE NW - 000288

ONC Dates: Named - 1979, Last Update in 1989

Counties - KAY | Estimated Total Acres - 640

Production	Oil	Condensate	Total Liquids	Assoc. Gas	Natural Gas	Total Gas
1994	9,099	0	9,099	38,333	0	38,333
1995	6,500	0	6,500	37,385	0	37,385
1996	5,699	0	5,699	23,818	0	23,818
1997	5,075	0	5,075	24,368	0	24,368
1979-1997	160,826	0	160,826	485,318	0	485,318

WHITE EAGLE SE - 764044

ONC Dates: Named - 1969, Last Update in 1969

Counties - NOBLE | Estimated Total Acres - 40

Production	Oil	Condensate	Total Liquids	Assoc. Gas	Natural Gas	Total Gas
1994	0	0	0	0	0	0
1995	0	0	0	0	0	0
1996	0	0	0	0	0	0
1997	0	0	0	0	0	0
1979-1997	7,366	0	7,366	0	0	0

WHITE EAGLE SOUTH - 000844

ONC Dates: Named - 1979, Last Update in 1980

Counties - NOBLE | Estimated Total Acres - 40

Production	Oil	Condensate	Total Liquids	Assoc. Gas	Natural Gas	Total Gas
1994	216	0	216	0	0	0
1995	442	0	442	0	0	0
1996	489	0	489	0	0	0
1997	515	0	515	0	0	0
1979-1997	4,307	0	4,307	0	0	0

WHITE HALL SE - 000845

ONC Dates: Named - 1981, Last Update in 1981

Counties - NOBLE | Estimated Total Acres - 40

Production	Oil	Condensate	Total Liquids	Assoc. Gas	Natural Gas	Total Gas
1994	0	0	0	0	0	0
1995	0	0	0	0	0	0
1996	0	0	0	0	0	0
1997	0	0	0	0	0	0
1979-1997	528	0	528	0	0	0

WHITE ROSE - 764819

ONC Dates: Named - 1926, Last Update in 1952

Counties - OKFUSKEE | Estimated Total Acres - 120

Production	Oil	Condensate	Total Liquids	Assoc. Gas	Natural Gas	Total Gas
1994	0	0	0	0	0	0
1995	0	0	0	2,513	0	2,513
1996	0	0	0	133	0	133
1997	0	0	0	0	0	0
1979-1997	10,129	0	10,129	33,086	0	33,086

WHITE ROSE NW - 764850

ONC Dates: Named - 1953, Last Update in 1953

Counties - OKFUSKEE | Estimated Total Acres - 40

Production	Oil	Condensate	Total Liquids	Assoc. Gas	Natural Gas	Total Gas
1994	0	0	0	0	0	0
1995	0	0	0	0	0	0
1996	0	0	0	0	0	0
1997	0	0	0	0	0	0
1979-1997	0	0	0	0	0	0

WHITE ROSE SW - *764881* ONC Dates: Named - 1942, Last Update in 1960

Counties - OKFUSKEE Estimated Total Acres - 320

Production	Oil	Condensate	Total Liquids	Assoc. Gas	Natural Gas	Total Gas
1994	479	0	479	0	0	0
1995	487	0	487	0	0	0
1996	323	0	323	0	0	0
1997	158	0	158	0	0	0
1979-1997	12,352	0	12,352	0	0	0

WHITEBEAD - *765067* ONC Dates: Named - 1946, Last Update in 1997

Counties - GARVIN Estimated Total Acres - 360

Production	Oil	Condensate	Total Liquids	Assoc. Gas	Natural Gas	Total Gas
1994	2,135	0	2,135	2,042	3,679	5,721
1995	5,193	0	5,193	25,249	0	25,249
1996	2,099	0	2,099	5,636	0	5,636
1997	1,529	0	1,529	1,575	0	1,575
1979-1997	280,025	0	280,025	99,157	7,838	106,995

WHITEBEAD EAST - *765098* ONC Dates: Named - 1963, Last Update in 1997

Counties - GARVIN Estimated Total Acres - 200

Production	Oil	Condensate	Total Liquids	Assoc. Gas	Natural Gas	Total Gas
1994	960	0	960	0	0	0
1995	992	0	992	0	0	0
1996	1,086	0	1,086	0	0	0
1997	598	0	598	0	0	0
1979-1997	18,249	0	18,249	17,505	0	17,505

WHITEBEAD SE - *765129* ONC Dates: Named - 1956, Last Update in 1997

Counties - GARVIN Estimated Total Acres - 40

Production	Oil	Condensate	Total Liquids	Assoc. Gas	Natural Gas	Total Gas
1994	0	0	0	0	0	0
1995	0	0	0	0	0	0
1996	0	0	0	0	0	0
1997	0	0	0	0	0	0
1979-1997	0	0	0	0	0	0

WHITEBEAD SOUTH - *765160* ONC Dates: Named - 1959, Last Update in 1997

Counties - GARVIN Estimated Total Acres - 840

Production	Oil	Condensate	Total Liquids	Assoc. Gas	Natural Gas	Total Gas
1994	1,337	0	1,337	2,927	0	2,927
1995	1,383	0	1,383	3,069	0	3,069
1996	939	0	939	3,110	0	3,110
1997	506	0	506	2,739	0	2,739
1979-1997	245,927	0	245,927	325,429	0	325,429

WHITEBEAD SW - *765191* ONC Dates: Named - 1960, Last Update in 1997

Counties - GARVIN Estimated Total Acres - 440

Production	Oil	Condensate	Total Liquids	Assoc. Gas	Natural Gas	Total Gas
1994	2,128	0	2,128	21,915	0	21,915
1995	1,579	0	1,579	29,629	0	29,629
1996	1,131	0	1,131	25,251	0	25,251
1997	1,048	0	1,048	20,263	0	20,263
1979-1997	96,426	0	96,426	482,232	0	482,232

WHITEBEAD WEST - *765222* ONC Dates: Named - 1970, Last Update in 1997

Counties - GARVIN Estimated Total Acres - 1,320

Production	Oil	Condensate	Total Liquids	Assoc. Gas	Natural Gas	Total Gas
1994	328,240	0	328,240	218,890	0	218,890
1995	477,470	0	477,470	303,674	0	303,674
1996	413,663	0	413,663	309,191	0	309,191
1997	336,426	0	336,426	204,155	0	204,155
1979-1997	8,179,500	1,960	8,181,460	7,266,821	181,309	7,448,130

WHITEHORSE NORTH - *004283* ONC Dates: Named - 1982, Last Update in 1986

Counties - WOODS Estimated Total Acres - 120

Production	Oil	Condensate	Total Liquids	Assoc. Gas	Natural Gas	Total Gas
1994	0	0	0	0	0	0
1995	0	0	0	0	0	0
1996	0	0	0	0	0	0
1997	0	0	0	0	0	0
1979-1997	5,216	0	5,216	0	0	0

WHITEROCK - *765377*

ONC Dates: Named - 1916, Last Update in 1995

Counties - NOBLE

Estimated Total Acres - 960

Production	Oil	Condensate	Total Liquids	Assoc. Gas	Natural Gas	Total Gas
1994	0	0	0	14,261	1,576	15,837
1995	163	0	163	20,852	13,533	34,385
1996	167	0	167	18,877	9,076	27,953
1997	167	0	167	13,282	14,661	27,943
1979-1997	22,364	0	22,364	842,685	56,150	898,835

WHITEROCK SE - *765439*

ONC Dates: Named - 1953, Last Update in 1995

Counties - NOBLE

Estimated Total Acres - 560

Production	Oil	Condensate	Total Liquids	Assoc. Gas	Natural Gas	Total Gas
1994	627	0	627	11,924	2,402	14,326
1995	0	0	0	11,513	2,376	13,889
1996	0	0	0	9,035	2,351	11,386
1997	0	0	0	6,713	2,149	8,862
1979-1997	105,620	0	105,620	152,852	37,404	190,256

WHITETAIL - *765780*

ONC Dates: Named - 1920, Last Update in 1956

Counties - OSAGE

Estimated Total Acres - 3,440

Production	Oil	Condensate	Total Liquids	Assoc. Gas	Natural Gas	Total Gas
1994	17,433	0	17,433	0	6,894	6,894
1995	15,757	0	15,757	0	5,035	5,035
1996	17,280	0	17,280	0	4,457	4,457
1997	15,762	0	15,762	0	2,873	2,873
1979-1997	493,277	0	493,277	0	317,482	317,482

WHITETAIL NW - *765842*

ONC Dates: Named - 1960, Last Update in 1968

Counties - OSAGE

Estimated Total Acres - 200

Production	Oil	Condensate	Total Liquids	Assoc. Gas	Natural Gas	Total Gas
1994	1,467	0	1,467	0	0	0
1995	1,919	0	1,919	0	0	0
1996	1,646	0	1,646	0	0	0
1997	1,464	0	1,464	0	0	0
1979-1997	56,241	0	56,241	0	0	0

WHITETAIL WEST - *765904*

ONC Dates: Named - 1959, Last Update in 1960

Counties - OSAGE

Estimated Total Acres - 40

Production	Oil	Condensate	Total Liquids	Assoc. Gas	Natural Gas	Total Gas
1994	0	0	0	0	0	0
1995	0	0	0	0	0	0
1996	0	0	0	0	0	0
1997	0	0	0	0	0	0
1979-1997	0	0	0	0	6,887	6,887

WHITNEY - *766276*

ONC Dates: Named - 1936, Last Update in 1988

Counties - PONTOTOC

Estimated Total Acres - 680

Production	Oil	Condensate	Total Liquids	Assoc. Gas	Natural Gas	Total Gas
1994	566	0	566	0	0	0
1995	572	0	572	0	0	0
1996	315	0	315	0	0	0
1997	306	0	306	0	0	0
1979-1997	31,594	0	31,594	0	0	0

WHITNEY WEST - *766326*

ONC Dates: Named - 1980, Last Update in 1980

Counties - MCCLAIN

Estimated Total Acres - 40

Production	Oil	Condensate	Total Liquids	Assoc. Gas	Natural Gas	Total Gas
1994	0	0	0	0	0	0
1995	0	0	0	0	0	0
1996	0	0	0	0	0	0
1997	0	0	0	0	0	0
1979-1997	4,216	0	4,216	0	0	0

WICEY DISTRICT - *766710*

ONC Dates: Named - 1950, Last Update in 1967

Counties - OKMULGEE, TULSA

Estimated Total Acres - 4,480

Production	Oil	Condensate	Total Liquids	Assoc. Gas	Natural Gas	Total Gas
1994	9,665	0	9,665	0	23,563	23,563
1995	8,369	0	8,369	0	13,075	13,075
1996	7,798	0	7,798	387	7,880	8,267
1997	6,407	0	6,407	7,784	1,576	9,360
1979-1997	338,204	0	338,204	119,844	800,984	920,828

WILBURTON - *767826*

ONC Dates: Named - 1960, Last Update in 1995

Counties - LATIMER, PITTSBURG

Estimated Total Acres - 74,880

Production	Oil	Condensate	Total Liquids	Assoc. Gas	Natural Gas	Total Gas
1994	0	0	0	0	58,064,014	58,064,014
1995	0	0	0	0	58,484,795	58,484,795
1996	0	0	0	0	54,591,682	54,591,682
1997	0	0	0	0	53,055,681	53,055,681
1979-1997	0	0	0	0	1,035,681,975	1,035,681,975

WILBURTON SOUTH - *767981*

ONC Dates: Named - 1990, Last Update in 1995

Counties - LATIMER

Estimated Total Acres - 1,280

Production	Oil	Condensate	Total Liquids	Assoc. Gas	Natural Gas	Total Gas
1994	0	0	0	0	168,549	168,549
1995	0	0	0	0	61,965	61,965
1996	0	0	0	0	44,557	44,557
1997	0	0	0	0	38,381	38,381
1979-1997	0	484	484	0	3,564,903	3,564,903

WILCOX - *768043*

ONC Dates: Named - 1919, Last Update in 1958

Counties - CREEK, OKMULGEE

Estimated Total Acres - 3,760

Production	Oil	Condensate	Total Liquids	Assoc. Gas	Natural Gas	Total Gas
1994	14,469	0	14,469	2,332	12,177	14,509
1995	11,230	0	11,230	3,620	11,543	15,163
1996	9,765	0	9,765	2,313	11,855	14,168
1997	6,571	0	6,571	1,093	12,616	13,709
1979-1997	342,954	0	342,954	73,182	277,718	350,900

WILDCAT HILL - *768384*

ONC Dates: Named - 1930, Last Update in 1945

Counties - OSAGE

Estimated Total Acres - 120

Production	Oil	Condensate	Total Liquids	Assoc. Gas	Natural Gas	Total Gas
1994	0	0	0	0	0	0
1995	0	0	0	0	0	0
1996	0	0	0	0	0	0
1997	0	0	0	0	0	0
1979-1997	0	0	0	0	0	0

WILDHORSE - *768508*

ONC Dates: Named - 1917, Last Update in 1951

Counties - OSAGE

Estimated Total Acres - 5,800

Production	Oil	Condensate	Total Liquids	Assoc. Gas	Natural Gas	Total Gas
1994	61,713	0	61,713	0	4,811	4,811
1995	51,891	0	51,891	0	7,412	7,412
1996	55,970	0	55,970	0	7,203	7,203
1997	60,423	0	60,423	0	6,858	6,858
1979-1997	2,024,364	0	2,024,364	54,451	34,736	89,187

WILDHORSE NE - *768539*

ONC Dates: Named - 1951, Last Update in 1955

Counties - OSAGE

Estimated Total Acres - 600

Production	Oil	Condensate	Total Liquids	Assoc. Gas	Natural Gas	Total Gas
1994	2,849	0	2,849	0	0	0
1995	3,034	0	3,034	0	0	0
1996	3,123	0	3,123	0	0	0
1997	2,309	0	2,309	0	0	0
1979-1997	85,292	0	85,292	0	0	0

WILDHORSE NORTH - *768570*

ONC Dates: Named - (NA), Last Update in 1947

Counties - OSAGE

Estimated Total Acres - 640

Production	Oil	Condensate	Total Liquids	Assoc. Gas	Natural Gas	Total Gas
1994	5,189	0	5,189	35,458	1,845	37,303
1995	4,456	0	4,456	36,591	2,163	38,754
1996	4,590	0	4,590	38,263	3,234	41,497
1997	3,750	0	3,750	27,338	2,626	29,964
1979-1997	129,887	0	129,887	174,621	436,430	611,051

WILDHORSE SE - *010240*

ONC Dates: Named - 1985, Last Update in 1986

Counties - OSAGE

Estimated Total Acres - 80

Production	Oil	Condensate	Total Liquids	Assoc. Gas	Natural Gas	Total Gas
1994	92	0	92	0	0	0
1995	251	0	251	0	0	0
1996	0	0	0	0	0	0
1997	0	0	0	0	0	0
1979-1997	16,688	0	16,688	0	0	0

WILDHORSE SOUTH - *768601* ONC Dates: Named - (NA), Last Update in 1953

Counties - OSAGE Estimated Total Acres - 520

Production	Oil	Condensate	Total Liquids	Assoc. Gas	Natural Gas	Total Gas
1994	7,574	0	7,574	31,667	0	31,667
1995	7,050	0	7,050	23,152	0	23,152
1996	6,977	0	6,977	16,150	0	16,150
1997	6,397	0	6,397	16,091	0	16,091
1979-1997	183,642	0	183,642	785,331	108,065	893,396

WILDHORSE WEST - *768632* ONC Dates: Named - 1940, Last Update in 1946

Counties - OSAGE Estimated Total Acres - 160

Production	Oil	Condensate	Total Liquids	Assoc. Gas	Natural Gas	Total Gas
1994	3,195	0	3,195	0	0	0
1995	2,995	0	2,995	0	0	0
1996	2,424	0	2,424	0	0	0
1997	3,017	0	3,017	0	0	0
1979-1997	73,425	0	73,425	0	0	0

WILLIS - *770306* ONC Dates: Named - 1976, Last Update in 1977

Counties - MARSHALL Estimated Total Acres - 160

Production	Oil	Condensate	Total Liquids	Assoc. Gas	Natural Gas	Total Gas
1994	0	0	0	0	0	0
1995	0	0	0	0	0	0
1996	0	0	0	0	0	0
1997	0	0	0	0	0	0
1979-1997	0	0	0	0	0	0

WILLIS EAST - *770368* ONC Dates: Named - 1958, Last Update in 1986

Counties - MARSHALL Estimated Total Acres - 80

Production	Oil	Condensate	Total Liquids	Assoc. Gas	Natural Gas	Total Gas
1994	0	0	0	0	0	0
1995	0	0	0	0	0	0
1996	0	0	0	0	0	0
1997	200	0	200	0	0	0
1979-1997	8,540	0	8,540	107,111	0	107,111

WILLIS NORTH - *770378* ONC Dates: Named - 1978, Last Update in 1978

Counties - MARSHALL Estimated Total Acres - 40

Production	Oil	Condensate	Total Liquids	Assoc. Gas	Natural Gas	Total Gas
1994	0	0	0	0	0	0
1995	0	0	0	0	0	0
1996	0	0	0	0	0	0
1997	0	0	0	0	0	0
1979-1997	0	0	0	0	0	0

WILLOW NE - *770988* ONC Dates: Named - 1971, Last Update in 1986

Counties - BECKHAM, GREER Estimated Total Acres - 14,720

Production	Oil	Condensate	Total Liquids	Assoc. Gas	Natural Gas	Total Gas
1994	0	0	0	0	27,526	27,526
1995	0	0	0	0	44,513	44,513
1996	0	0	0	0	46,739	46,739
1997	0	0	0	0	45,690	45,690
1979-1997	0	0	0	0	2,261,844	2,261,844

WILLOW SPRINGS EAST - *771143* ONC Dates: Named - 1952, Last Update in 1996

Counties - PAYNE Estimated Total Acres - 280

Production	Oil	Condensate	Total Liquids	Assoc. Gas	Natural Gas	Total Gas
1994	0	0	0	0	0	0
1995	0	0	0	0	0	0
1996	0	0	0	0	0	0
1997	0	0	0	0	0	0
1979-1997	21,134	0	21,134	42,851	0	42,851

WILLOW SPRINGS NW - *771174* ONC Dates: Named - 1961, Last Update in 1995

Counties - PAYNE Estimated Total Acres - 560

Production	Oil	Condensate	Total Liquids	Assoc. Gas	Natural Gas	Total Gas
1994	1,246	0	1,246	0	0	0
1995	1,354	0	1,354	0	0	0
1996	857	0	857	0	0	0
1997	658	0	658	0	0	0
1979-1997	66,090	0	66,090	19,491	0	19,491

WILLOW SPRINGS WEST - *771267* ONC Dates: Named - 1982, Last Update in 1995

Counties - PAYNE Estimated Total Acres - 200

Production	Oil	Condensate	Total Liquids	Assoc. Gas	Natural Gas	Total Gas
1994	0	0	0	0	0	0
1995	0	0	0	0	0	0
1996	0	0	0	0	0	0
1997	0	0	0	0	0	0
1979-1997	2,797	0	2,797	0	0	0

WILLOW VIEW - *000848* ONC Dates: Named - 1982, Last Update in 1982

Counties - CLEVELAND Estimated Total Acres - 80

Production	Oil	Condensate	Total Liquids	Assoc. Gas	Natural Gas	Total Gas
1994	0	0	0	0	0	0
1995	0	0	0	0	0	0
1996	0	0	0	0	0	0
1997	0	0	0	0	0	0
1979-1997	6,875	0	6,875	0	0	0

WILLOW VIEW SOUTH - *011635* ONC Dates: Named - 1987, Last Update in 1987

Counties - CLEVELAND Estimated Total Acres - 40

Production	Oil	Condensate	Total Liquids	Assoc. Gas	Natural Gas	Total Gas
1994	4,020	0	4,020	0	0	0
1995	3,316	0	3,316	0	0	0
1996	2,515	0	2,515	0	0	0
1997	4,874	0	4,874	0	0	0
1979-1997	52,299	0	52,299	0	0	0

WILLOW VIEW WEST - *014623* ONC Dates: Named - 1993, Last Update in 1993

Counties - CLEVELAND Estimated Total Acres - 40

Production	Oil	Condensate	Total Liquids	Assoc. Gas	Natural Gas	Total Gas
1994	421	0	421	0	0	0
1995	0	0	0	0	0	0
1996	0	0	0	0	0	0
1997	0	0	0	0	0	0
1979-1997	2,113	0	2,113	0	0	0

WILLOW-GARVIN - *770748* ONC Dates: Named - 1981, Last Update in 1981

Counties - GARVIN Estimated Total Acres - 160

Production	Oil	Condensate	Total Liquids	Assoc. Gas	Natural Gas	Total Gas
1994	157	0	157	0	0	0
1995	319	0	319	0	0	0
1996	317	0	317	0	0	0
1997	158	0	158	0	0	0
1979-1997	18,154	0	18,154	41,675	0	41,675

WILLOW-GARVIN NORTH - *770755* ONC Dates: Named - 1981, Last Update in 1981

Counties - GARVIN Estimated Total Acres - 40

Production	Oil	Condensate	Total Liquids	Assoc. Gas	Natural Gas	Total Gas
1994	0	0	0	0	0	0
1995	0	0	0	0	0	0
1996	0	0	0	0	0	0
1997	0	0	0	0	0	0
1979-1997	247	0	247	0	0	0

WILSON SE - *772069* ONC Dates: Named - 1979, Last Update in 1979

Counties - CARTER Estimated Total Acres - 80

Production	Oil	Condensate	Total Liquids	Assoc. Gas	Natural Gas	Total Gas
1994	0	0	0	0	0	0
1995	0	0	0	0	0	0
1996	0	0	0	0	0	0
1997	0	0	0	0	0	0
1979-1997	28,699	0	28,699	0	0	0

WILZETTA - *772259* ONC Dates: Named - 1934, Last Update in 1995

Counties - LINCOLN Estimated Total Acres - 480

Production	Oil	Condensate	Total Liquids	Assoc. Gas	Natural Gas	Total Gas
1994	17,128	0	17,128	0	0	0
1995	14,293	0	14,293	0	0	0
1996	15,818	0	15,818	0	0	0
1997	16,631	0	16,631	0	0	0
1979-1997	291,531	0	291,531	0	0	0

WILZETTA NE - *772290*

ONC Dates: Named - 1957, Last Update in 1957

Counties - LINCOLN | Estimated Total Acres - 40

Production	Oil	Condensate	Total Liquids	Assoc. Gas	Natural Gas	Total Gas
1994	0	0	0	0	0	0
1995	0	0	0	0	0	0
1996	0	0	0	0	0	0
1997	78	0	78	0	0	0
1979-1997	4,593	0	4,593	0	0	0

WILZETTA NORTH - *772321*

ONC Dates: Named - 1966, Last Update in 1966

Counties - LINCOLN | Estimated Total Acres - 40

Production	Oil	Condensate	Total Liquids	Assoc. Gas	Natural Gas	Total Gas
1994	0	0	0	0	0	0
1995	0	0	0	0	0	0
1996	0	0	0	0	0	0
1997	0	0	0	0	0	0
1979-1997	0	0	0	0	0	0

WILZETTA SOUTH - *772383*

ONC Dates: Named - 1937, Last Update in 1995

Counties - LINCOLN | Estimated Total Acres - 600

Production	Oil	Condensate	Total Liquids	Assoc. Gas	Natural Gas	Total Gas
1994	0	0	0	0	0	0
1995	133	0	133	0	0	0
1996	0	0	0	0	0	0
1997	0	0	0	0	0	0
1979-1997	67,765	0	67,765	0	0	0

WIMER - *772476*

ONC Dates: Named - 1914, Last Update in 1979

Counties - CRAIG | Estimated Total Acres - 1,960

Production	Oil	Condensate	Total Liquids	Assoc. Gas	Natural Gas	Total Gas
1994	0	0	0	0	0	0
1995	0	0	0	0	0	0
1996	0	0	0	0	0	0
1997	0	0	0	0	0	0
1979-1997	0	0	0	0	121,243	121,243

WINCHESTER NE - *772600*

ONC Dates: Named - 1962, Last Update in 1986

Counties - WOODS | Estimated Total Acres - 2,560

Production	Oil	Condensate	Total Liquids	Assoc. Gas	Natural Gas	Total Gas
1994	1,275	778	2,053	48,240	102,103	150,343
1995	1,324	467	1,791	39,620	94,675	134,295
1996	1,267	449	1,716	26,721	78,696	105,417
1997	636	447	1,083	42,392	47,826	90,218
1979-1997	28,469	2,141	30,610	321,415	931,794	1,253,209

WINCHESTER SE - *772613*

ONC Dates: Named - 1978, Last Update in 1986

Counties - WOODS | Estimated Total Acres - 1,920

Production	Oil	Condensate	Total Liquids	Assoc. Gas	Natural Gas	Total Gas
1994	0	0	0	0	0	0
1995	0	0	0	0	0	0
1996	0	0	0	0	0	0
1997	0	0	0	0	0	0
1979-1997	0	0	0	0	0	0

WINN SOUTH - *773623*

ONC Dates: Named - 1945, Last Update in 1945

Counties - LINCOLN | Estimated Total Acres - 40

Production	Oil	Condensate	Total Liquids	Assoc. Gas	Natural Gas	Total Gas
1994	0	0	0	0	0	0
1995	0	0	0	0	0	0
1996	0	0	0	0	0	0
1997	0	0	0	0	0	0
1979-1997	20,648	0	20,648	0	0	0

WITCHER - *774987*

ONC Dates: Named - 1947, Last Update in 1996

Counties - OKLAHOMA | Estimated Total Acres - 11,000

Production	Oil	Condensate	Total Liquids	Assoc. Gas	Natural Gas	Total Gas
1994	33,741	25,244	58,985	112,508	94,096	206,604
1995	31,063	70,575	101,638	178,086	129,785	307,871
1996	93,209	805	94,014	268,553	96,789	365,342
1997	69,542	440	69,982	234,030	95,004	329,034
1979-1997	1,414,272	113,916	1,528,188	3,266,242	2,791,795	6,058,037

Production by Field

WITCHER EAST - *775018*

ONC Dates: Named - 1949, Last Update in 1949

Counties - OKLAHOMA

Estimated Total Acres - 160

Production	Oil	Condensate	Total Liquids	Assoc. Gas	Natural Gas	Total Gas
1994	0	0	0	0	0	0
1995	0	0	0	0	0	0
1996	0	0	0	0	0	0
1997	0	0	0	0	0	0
1979-1997	0	0	0	0	0	0

WOFFORD - *775926*

ONC Dates: Named - 1935, Last Update in 1949

Counties - SEMINOLE

Estimated Total Acres - 400

Production	Oil	Condensate	Total Liquids	Assoc. Gas	Natural Gas	Total Gas
1994	0	0	0	0	0	0
1995	0	0	0	0	0	0
1996	0	0	0	0	0	0
1997	0	0	0	0	0	0
1979-1997	12,040	0	12,040	0	0	0

WOFFORD EAST - *775957*

ONC Dates: Named - 1969, Last Update in 1969

Counties - SEMINOLE

Estimated Total Acres - 160

Production	Oil	Condensate	Total Liquids	Assoc. Gas	Natural Gas	Total Gas
1994	0	0	0	0	0	0
1995	0	0	0	0	0	0
1996	0	0	0	0	0	0
1997	0	0	0	0	0	0
1979-1997	2,570	0	2,570	0	0	0

WOFFORD NW - *775988*

ONC Dates: Named - 1950, Last Update in 1950

Counties - SEMINOLE

Estimated Total Acres - 40

Production	Oil	Condensate	Total Liquids	Assoc. Gas	Natural Gas	Total Gas
1994	131	0	131	463	0	463
1995	0	0	0	13,464	0	13,464
1996	0	0	0	25,544	0	25,544
1997	0	0	0	7,417	0	7,417
1979-1997	1,179	0	1,179	46,888	0	46,888

WOFFORD SOUTH - *776019*

ONC Dates: Named - 1945, Last Update in 1949

Counties - SEMINOLE

Estimated Total Acres - 320

Production	Oil	Condensate	Total Liquids	Assoc. Gas	Natural Gas	Total Gas
1994	559	0	559	0	0	0
1995	317	0	317	0	0	0
1996	543	0	543	0	0	0
1997	227	0	227	0	0	0
1979-1997	51,075	0	51,075	10,865	133,599	144,464

WOFFORD SW - *776050*

ONC Dates: Named - 1963, Last Update in 1963

Counties - SEMINOLE

Estimated Total Acres - 160

Production	Oil	Condensate	Total Liquids	Assoc. Gas	Natural Gas	Total Gas
1994	0	0	0	0	0	0
1995	0	0	0	0	0	0
1996	0	0	0	0	0	0
1997	0	0	0	0	0	0
1979-1997	0	0	0	0	0	0

WOLF CREEK - *776236*

ONC Dates: Named - 1964, Last Update in 1964

Counties - GARVIN

Estimated Total Acres - 40

Production	Oil	Condensate	Total Liquids	Assoc. Gas	Natural Gas	Total Gas
1994	0	0	0	0	0	0
1995	0	0	0	0	0	0
1996	252	0	252	0	0	0
1997	0	0	0	0	0	0
1979-1997	17,758	0	17,758	0	0	0

WOLGAMOTT - *776608*

ONC Dates: Named - 1968, Last Update in 1994

Counties - WOODS

Estimated Total Acres - 4,800

Production	Oil	Condensate	Total Liquids	Assoc. Gas	Natural Gas	Total Gas
1994	179	0	179	0	135,067	135,067
1995	0	0	0	0	106,764	106,764
1996	0	0	0	0	94,238	94,238
1997	0	0	0	0	311,936	311,936
1979-1997	12,686	2,335	15,021	0	3,684,846	3,684,846

WOODFORD SOUTH - *008386*

ONC Dates: Named - 1984, Last Update in 1984

Counties - CARTER — Estimated Total Acres - 40

Production	Oil	Condensate	Total Liquids	Assoc. Gas	Natural Gas	Total Gas
1994	182	0	182	0	0	0
1995	364	0	364	0	0	0
1996	182	0	182	0	0	0
1997	180	0	180	0	0	0
1979-1997	11,750	0	11,750	0	0	0

WOODWARD - *778437*

ONC Dates: Named - 1957, Last Update in 1986

Counties - WOODWARD — Estimated Total Acres - 7,680

Production	Oil	Condensate	Total Liquids	Assoc. Gas	Natural Gas	Total Gas
1994	0	509	509	0	73,913	73,913
1995	0	1,566	1,566	0	86,868	86,868
1996	0	1,451	1,451	0	129,885	129,885
1997	0	1,110	1,110	0	69,255	69,255
1979-1997	14,908	43,687	58,595	117,640	3,568,910	3,686,550

WOODWARD NE - *778468*

ONC Dates: Named - 1957, Last Update in 1981

Counties - WOODWARD — Estimated Total Acres - 5,120

Production	Oil	Condensate	Total Liquids	Assoc. Gas	Natural Gas	Total Gas
1994	0	0	0	0	139,770	139,770
1995	0	0	0	0	115,537	115,537
1996	0	172	172	0	192,687	192,687
1997	0	0	0	0	156,481	156,481
1979-1997	556	20,141	20,697	0	3,753,121	3,753,121

WOODWARD NORTH - *778499*

ONC Dates: Named - 1966, Last Update in 1978

Counties - WOODWARD — Estimated Total Acres - 12,800

Production	Oil	Condensate	Total Liquids	Assoc. Gas	Natural Gas	Total Gas
1994	481	6,241	6,722	81	1,058,724	1,058,805
1995	561	3,460	4,021	0	752,981	752,981
1996	1,154	2,647	3,801	0	781,599	781,599
1997	359	1,450	1,809	0	484,955	484,955
1979-1997	16,447	86,413	102,860	721,619	17,451,218	18,172,837

WOODWARD NW - *778530*

ONC Dates: Named - 1964, Last Update in 1986

Counties - WOODWARD — Estimated Total Acres - 1,920

Production	Oil	Condensate	Total Liquids	Assoc. Gas	Natural Gas	Total Gas
1994	0	0	0	0	3,586	3,586
1995	0	0	0	0	3,733	3,733
1996	0	0	0	0	4,661	4,661
1997	0	0	0	0	4,663	4,663
1979-1997	0	4,185	4,185	0	794,747	794,747

WOODWARD SE - *778561*

ONC Dates: Named - 1956, Last Update in 1986

Counties - WOODWARD — Estimated Total Acres - 7,200

Production	Oil	Condensate	Total Liquids	Assoc. Gas	Natural Gas	Total Gas
1994	0	0	0	0	0	0
1995	0	0	0	0	17,257	17,257
1996	0	1,274	1,274	0	201,827	201,827
1997	0	511	511	0	161,234	161,234
1979-1997	2,420	13,014	15,434	0	4,821,492	4,821,492

WOODWARD SOUTH - *778592*

ONC Dates: Named - 1966, Last Update in 1986

Counties - WOODWARD — Estimated Total Acres - 7,680

Production	Oil	Condensate	Total Liquids	Assoc. Gas	Natural Gas	Total Gas
1994	301	17,864	18,165	0	2,434,866	2,434,866
1995	352	11,640	11,992	0	1,523,722	1,523,722
1996	2,022	5,853	7,875	0	1,159,494	1,159,494
1997	352	5,466	5,818	0	790,855	790,855
1979-1997	33,854	300,102	333,956	49,362	25,192,410	25,241,772

WOODY - *778654*

ONC Dates: Named - (NA), Last Update in 1979

Counties - NOWATA — Estimated Total Acres - 4,720

Production	Oil	Condensate	Total Liquids	Assoc. Gas	Natural Gas	Total Gas
1994	1,743	0	1,743	5,658	56,098	61,756
1995	1,845	0	1,845	5,532	77,996	83,528
1996	906	0	906	4,493	127,663	132,156
1997	908	0	908	1,366	146,051	147,417
1979-1997	192,815	0	192,815	466,094	1,578,203	2,044,297

Production by Field

WOODY CHAPEL - *778685*

ONC Dates: Named - 1959, Last Update in 1961

Counties - MCCLAIN

Estimated Total Acres - 40

Production	Oil	Condensate	Total Liquids	Assoc. Gas	Natural Gas	Total Gas
1994	0	0	0	0	0	0
1995	0	0	0	0	0	0
1996	0	0	0	0	0	0
1997	0	0	0	0	0	0
1979-1997	0	0	0	0	0	0

WOODY CHAPEL EAST - *778716*

ONC Dates: Named - 1972, Last Update in 1972

Counties - MCCLAIN

Estimated Total Acres - 40

Production	Oil	Condensate	Total Liquids	Assoc. Gas	Natural Gas	Total Gas
1994	519	0	519	0	0	0
1995	441	0	441	0	0	0
1996	653	0	653	0	0	0
1997	615	0	615	0	0	0
1979-1997	13,377	0	13,377	0	0	0

WOODY CHAPEL NW - *778747*

ONC Dates: Named - 1969, Last Update in 1969

Counties - MCCLAIN

Estimated Total Acres - 40

Production	Oil	Condensate	Total Liquids	Assoc. Gas	Natural Gas	Total Gas
1994	4,205	0	4,205	0	0	0
1995	4,323	0	4,323	0	0	0
1996	3,953	0	3,953	0	0	0
1997	3,814	0	3,814	0	0	0
1979-1997	79,048	0	79,048	16,506	0	16,506

WOODY CHAPEL SE - *778778*

ONC Dates: Named - 1959, Last Update in 1981

Counties - MCCLAIN

Estimated Total Acres - 200

Production	Oil	Condensate	Total Liquids	Assoc. Gas	Natural Gas	Total Gas
1994	186	0	186	62,800	0	62,800
1995	180	0	180	50,361	0	50,361
1996	178	0	178	36,998	0	36,998
1997	182	0	182	55,590	6,580	62,170
1979-1997	15,003	0	15,003	2,129,633	6,580	2,136,213

WOOLAROC - *778871*

ONC Dates: Named - 1917, Last Update in 1941

Counties - OSAGE

Estimated Total Acres - 7,360

Production	Oil	Condensate	Total Liquids	Assoc. Gas	Natural Gas	Total Gas
1994	35,676	0	35,676	32,774	32,757	65,531
1995	27,130	0	27,130	21,485	5,511	26,996
1996	24,072	0	24,072	5,589	913	6,502
1997	24,427	0	24,427	2,472	3,058	5,530
1979-1997	970,543	0	970,543	492,266	1,899,760	2,392,026

WRIGHT - *780189*

ONC Dates: Named - (NA), Last Update in 1958

Counties - WAGONER

Estimated Total Acres - 600

Production	Oil	Condensate	Total Liquids	Assoc. Gas	Natural Gas	Total Gas
1994	0	0	0	0	0	0
1995	0	0	0	0	0	0
1996	0	0	0	0	0	0
1997	0	0	0	0	0	0
1979-1997	208	0	208	0	0	0

WYNNEWOOD - *781314*

ONC Dates: Named - 1966, Last Update in 1989

Counties - GARVIN, MURRAY

Estimated Total Acres - 200

Production	Oil	Condensate	Total Liquids	Assoc. Gas	Natural Gas	Total Gas
1994	0	0	0	0	0	0
1995	0	0	0	0	0	0
1996	0	0	0	0	0	0
1997	0	0	0	0	0	0
1979-1997	14,421	0	14,421	0	0	0

WYNNEWOOD NE - *781339*

ONC Dates: Named - 1984, Last Update in 1984

Counties - GARVIN

Estimated Total Acres - 320

Production	Oil	Condensate	Total Liquids	Assoc. Gas	Natural Gas	Total Gas
1994	0	0	0	0	0	0
1995	0	0	0	0	0	0
1996	0	0	0	0	0	0
1997	0	0	0	0	0	0
1979-1997	2,031	0	2,031	0	0	0

Production by Field

WYNNEWOOD NORTH - *781345*

ONC Dates: Named - 1962, Last Update in 1962

Counties - GARVIN

Estimated Total Acres - 160

Production	Oil	Condensate	Total Liquids	Assoc. Gas	Natural Gas	Total Gas
1994	21,850	0	21,850	0	0	0
1995	13,178	0	13,178	0	0	0
1996	10,581	0	10,581	0	0	0
1997	8,956	0	8,956	0	0	0
1979-1997	110,581	0	110,581	0	0	0

WYNNEWOOD NW - *781357*

ONC Dates: Named - 1976, Last Update in 1976

Counties - GARVIN

Estimated Total Acres - 40

Production	Oil	Condensate	Total Liquids	Assoc. Gas	Natural Gas	Total Gas
1994	0	0	0	0	0	0
1995	0	0	0	0	0	0
1996	0	0	0	0	0	0
1997	0	0	0	0	0	0
1979-1997	2,474	0	2,474	0	0	0

WYNNEWOOD SE - *781376*

ONC Dates: Named - 1972, Last Update in 1972

Counties - MURRAY

Estimated Total Acres - 40

Production	Oil	Condensate	Total Liquids	Assoc. Gas	Natural Gas	Total Gas
1994	1,132	0	1,132	0	0	0
1995	2,639	0	2,639	0	0	0
1996	2,268	0	2,268	0	0	0
1997	1,748	0	1,748	0	0	0
1979-1997	16,277	0	16,277	0	0	0

WYNNEWOOD SOUTH - *781407*

ONC Dates: Named - 1969, Last Update in 1969

Counties - MURRAY

Estimated Total Acres - 160

Production	Oil	Condensate	Total Liquids	Assoc. Gas	Natural Gas	Total Gas
1994	0	0	0	0	0	0
1995	0	0	0	0	0	0
1996	0	0	0	0	0	0
1997	0	0	0	0	0	0
1979-1997	0	0	0	0	0	0

WYNONA - *781438*

ONC Dates: Named - 1919, Last Update in 1947

Counties - OSAGE

Estimated Total Acres - 4,160

Production	Oil	Condensate	Total Liquids	Assoc. Gas	Natural Gas	Total Gas
1994	33,531	0	33,531	12,918	0	12,918
1995	34,283	0	34,283	1,933	0	1,933
1996	35,795	0	35,795	7,199	3,349	10,548
1997	36,133	0	36,133	1,001	0	1,001
1979-1997	1,232,187	0	1,232,187	480,566	57,790	538,356

WYNONA SOUTH - *XX0210*

ONC Dates: Named - 1998, Last Update in 1998

Counties - OSAGE

Estimated Total Acres - 160

Production	Oil	Condensate	Total Liquids	Assoc. Gas	Natural Gas	Total Gas
1994	0	0	0	0	0	0
1995	0	0	0	0	0	0
1996	0	0	0	0	0	0
1997	0	0	0	0	0	0
1979-1997	0	0	0	0	0	0

YAHOLA DISTRICT - *784891*

ONC Dates: Named - 1958, Last Update in 1958

Counties - MUSKOGEE, WAGONER

Estimated Total Acres - 3,120

Production	Oil	Condensate	Total Liquids	Assoc. Gas	Natural Gas	Total Gas
1994	716	0	716	0	10,727	10,727
1995	466	0	466	0	3,992	3,992
1996	645	0	645	0	5,459	5,459
1997	250	0	250	0	4,916	4,916
1979-1997	87,876	0	87,876	2,629	696,629	699,258

YALE EAST - *784953*

ONC Dates: Named - 1951, Last Update in 1996

Counties - PAYNE

Estimated Total Acres - 640

Production	Oil	Condensate	Total Liquids	Assoc. Gas	Natural Gas	Total Gas
1994	529	0	529	0	0	0
1995	78	0	78	0	0	0
1996	0	0	0	0	0	0
1997	0	0	0	0	0	0
1979-1997	234,918	0	234,918	0	0	0

YALE SE - *785015* ONC Dates: Named - 1951, Last Update in 1996

Counties - PAYNE Estimated Total Acres - 280

Production	Oil	Condensate	Total Liquids	Assoc. Gas	Natural Gas	Total Gas
1994	566	0	566	4,215	0	4,215
1995	658	0	658	3,216	0	3,216
1996	372	0	372	2,254	0	2,254
1997	0	0	0	0	0	0
1979-1997	31,225	0	31,225	126,237	0	126,237

YALE WEST - *785077* ONC Dates: Named - 1944, Last Update in 1996

Counties - PAYNE Estimated Total Acres - 920

Production	Oil	Condensate	Total Liquids	Assoc. Gas	Natural Gas	Total Gas
1994	9,187	0	9,187	6,515	0	6,515
1995	7,844	0	7,844	5,860	0	5,860
1996	9,601	0	9,601	39,753	0	39,753
1997	10,712	0	10,712	72,497	3,186	75,683
1979-1997	386,211	0	386,211	845,781	74,359	920,140

YALE-QUAY - *784984* ONC Dates: Named - 1941, Last Update in 1996

Counties - PAWNEE, PAYNE Estimated Total Acres - 16,640

Production	Oil	Condensate	Total Liquids	Assoc. Gas	Natural Gas	Total Gas
1994	146,648	0	146,648	327,030	10,397	337,427
1995	119,309	0	119,309	234,075	6,456	240,531
1996	116,793	0	116,793	271,707	5,679	277,386
1997	106,076	0	106,076	275,711	32,382	308,093
1979-1997	3,544,867	4,837	3,549,704	6,788,954	798,735	7,587,689

YANUSH - *XX0208* ONC Dates: Named - 1997, Last Update in 1997

Counties - LATIMER Estimated Total Acres - 1,280

Production	Oil	Condensate	Total Liquids	Assoc. Gas	Natural Gas	Total Gas
1994	0	0	0	0	0	0
1995	0	0	0	0	0	0
1996	0	0	0	0	0	0
1997	0	0	0	0	0	0
1979-1997	0	0	0	0	0	0

YEAGER - *785744* ONC Dates: Named - 1925, Last Update in 1995

Counties - HUGHES Estimated Total Acres - 4,760

Production	Oil	Condensate	Total Liquids	Assoc. Gas	Natural Gas	Total Gas
1994	30,110	2,183	32,293	15,715	380,600	396,315
1995	30,151	2,072	32,223	19,050	298,525	317,575
1996	35,334	1,332	36,666	30,624	219,349	249,973
1997	29,901	1,157	31,058	18,263	194,438	212,701
1979-1997	286,002	23,469	309,471	84,461	10,858,483	10,942,944

YEAGER SOUTH - *785837* ONC Dates: Named - 1964, Last Update in 1994

Counties - HUGHES Estimated Total Acres - 200

Production	Oil	Condensate	Total Liquids	Assoc. Gas	Natural Gas	Total Gas
1994	317	0	317	0	0	0
1995	218	0	218	0	0	0
1996	0	0	0	0	0	0
1997	0	0	0	0	0	0
1979-1997	2,938	0	2,938	0	48,782	48,782

YELLOWSTONE - *786302* ONC Dates: Named - 1953, Last Update in 1978

Counties - WOODS Estimated Total Acres - 2,560

Production	Oil	Condensate	Total Liquids	Assoc. Gas	Natural Gas	Total Gas
1994	0	1,498	1,498	0	47,398	47,398
1995	0	354	354	0	7,621	7,621
1996	0	484	484	0	19,312	19,312
1997	0	325	325	0	18,711	18,711
1979-1997	5,442	7,904	13,346	19,890	1,057,405	1,077,295

YELLOWSTONE SE - *786380* ONC Dates: Named - 1974, Last Update in 1998

Counties - WOODS Estimated Total Acres - 5,520

Production	Oil	Condensate	Total Liquids	Assoc. Gas	Natural Gas	Total Gas
1994	3,638	1,514	5,152	0	1,166,266	1,166,266
1995	2,036	766	2,802	0	1,133,651	1,133,651
1996	2,235	668	2,903	0	858,560	858,560
1997	2,244	594	2,838	6,930	421,233	428,163
1979-1997	52,780	9,250	62,030	35,977	9,658,831	9,694,808

YELLOWSTONE SOUTH - *786395*

ONC Dates: Named - 1967, Last Update in 1986

Counties - WOODS — Estimated Total Acres - 5,760

Production	Oil	Condensate	Total Liquids	Assoc. Gas	Natural Gas	Total Gas
1994	4,939	1,062	6,001	39,077	834,600	873,677
1995	11,206	797	12,003	8,539	1,077,202	1,085,741
1996	17,744	0	17,744	1,999	531,717	533,716
1997	13,756	0	13,756	34,132	537,052	571,184
1979-1997	136,245	18,146	154,391	1,262,677	13,537,455	14,800,132

YOUNGSTOWN - *788327*

ONC Dates: Named - 1915, Last Update in 1958

Counties - OKMULGEE — Estimated Total Acres - 3,920

Production	Oil	Condensate	Total Liquids	Assoc. Gas	Natural Gas	Total Gas
1994	11,625	0	11,625	0	6,771	6,771
1995	10,680	0	10,680	0	13,635	13,635
1996	11,433	0	11,433	0	24,089	24,089
1997	10,823	0	10,823	0	11,054	11,054
1979-1997	485,453	118	485,571	39,680	783,752	823,432

YOUNGSTOWN WEST - *788358*

ONC Dates: Named - 1956, Last Update in 1956

Counties - OKMULGEE — Estimated Total Acres - 40

Production	Oil	Condensate	Total Liquids	Assoc. Gas	Natural Gas	Total Gas
1994	0	0	0	0	0	0
1995	0	0	0	0	0	0
1996	0	0	0	0	0	0
1997	0	0	0	0	0	0
1979-1997	0	0	0	0	0	0

YUKON - *789041*

ONC Dates: Named - 1973, Last Update in 1994

Counties - CANADIAN — Estimated Total Acres - 3,200

Production	Oil	Condensate	Total Liquids	Assoc. Gas	Natural Gas	Total Gas
1994	12,646	173	12,819	1,318,084	30,130	1,348,214
1995	9,156	184	9,340	1,127,438	19,617	1,147,055
1996	10,528	113	10,641	994,753	17,286	1,012,039
1997	8,040	0	8,040	849,788	7	849,795
1979-1997	1,601,319	23,755	1,625,074	35,630,795	10,133,463	45,764,258

YUKON NE - *789056*

ONC Dates: Named - 1973, Last Update in 1994

Counties - CANADIAN — Estimated Total Acres - 1,680

Production	Oil	Condensate	Total Liquids	Assoc. Gas	Natural Gas	Total Gas
1994	3,096	0	3,096	195,065	17,049	212,114
1995	2,194	171	2,365	203,180	20,353	223,533
1996	2,297	0	2,297	203,803	16,573	220,376
1997	1,300	166	1,466	192,370	12,469	204,839
1979-1997	108,792	19,936	128,728	5,262,668	2,224,945	7,487,613

YUKON NW - *789064*

ONC Dates: Named - 1977, Last Update in 1994

Counties - CANADIAN, OKLAHOMA — Estimated Total Acres - 27,840

Production	Oil	Condensate	Total Liquids	Assoc. Gas	Natural Gas	Total Gas
1994	56,044	8,393	64,437	4,202,107	1,221,822	5,423,929
1995	46,218	6,297	52,515	3,667,549	1,119,799	4,787,348
1996	41,452	7,067	48,519	3,072,073	960,590	4,032,663
1997	33,866	7,976	41,842	2,852,092	940,321	3,792,413
1979-1997	6,383,862	351,662	6,735,524	186,834,671	62,575,342	249,410,013

YUKON SW - *789075*

ONC Dates: Named - 1979, Last Update in 1998

Counties - CANADIAN — Estimated Total Acres - 13,600

Production	Oil	Condensate	Total Liquids	Assoc. Gas	Natural Gas	Total Gas
1994	8,621	39,411	48,032	245,066	2,438,174	2,683,240
1995	8,464	37,907	46,371	209,095	2,153,393	2,362,488
1996	10,067	28,928	38,995	243,358	1,913,192	2,156,550
1997	7,882	22,567	30,449	215,211	1,747,975	1,963,186
1979-1997	237,409	540,924	778,333	6,838,431	29,063,218	35,901,649

ZION EAST - *792106*

ONC Dates: Named - 1974, Last Update in 1974

Counties - GRANT — Estimated Total Acres - 40

Production	Oil	Condensate	Total Liquids	Assoc. Gas	Natural Gas	Total Gas
1994	0	0	0	0	0	0
1995	0	0	0	0	0	0
1996	0	0	0	0	0	0
1997	0	0	0	0	0	0
1979-1997	0	0	0	0	0	0

PART 4

Discontinued Field Names

PART 4. LIST OF DISCONTINUED FIELD NAMES

Discontinued Field Name	Current Field Name for Area	ONC Review Date	Counties
ABELL NW	ELK HORN SOUTH	1991	LOGAN
ADA	ADA DISTRICT	1909	PONTOTOC
ADAMS	ADAMS DISTRICT	1954	HUGHES
ADAMS NW	WEWOKA DISTRICT NORTH	1995	HUGHES
ADAMSON	TERLTON NORTH	1955	PAWNEE
AGAWAM EAST	CHITWOOD	1978	GRADY
AGRA DISTRICT NORTH	AGRA NORTH	1962	LINCOLN
AGRA NORTH (#1)	AGRA NORTH	1940	LINCOLN
AIRPORT	TULSA DISTRICT	1958	TULSA
ALABASTER SE	WAYNOKA NE	1978	WOODWARD
ALCORN	NO CURRENT NAME AVAILABLE	(NA)	KAY
ALDERSON SOUTH	MCALESTER SE	1987	PITTSBURG
ALEDO NW	PUTNAM	1978	DEWEY
ALEX	ALEX NW	1979	GRADY
ALEX EAST	GOLDEN TREND	1991	GRADY
ALEX SE	CHITWOOD	1991	GRADY
ALEX SOUTH	CHITWOOD	1965	GRADY
ALINE EAST	RINGWOOD	1965	ALFALFA
ALINE SOUTH	RINGWOOD	1979	MAJOR
ALLEN	ALLEN DISTRICT	1954	HUGHES, PONTOTOC, SEMINOLE
ALLEN & PARKER	BALKO SOUTH	1969	BEAVER
ALLEN & PARKER NORTH	BALKO SOUTH	1969	BEAVER
ALLEN EAST	ALLEN DISTRICT	1964	HUGHES
ALMA NE	SHO-VEL-TUM	1955	STEPHENS
ALMA NORTH	SHO-VEL-TUM	1955	STEPHENS
ALMA SW	SHO-VEL-TUM	1955	STEPHENS
ALMEDA NW	DOMES-POND CREEK	1961	OSAGE
ALPHA EAST	OKARCHE NW	1989	KINGFISHER
ALSUMA	ALSUMA DISTRICT	1958	TULSA
ALTONA NE	ALTONA	1995	KINGFISHER
ALTONA SE	ALTONA	1979	KINGFISHER
ALTONA SW	WATONGA-CHICKASHA TREND	1991	BLAINE, CANADIAN
ALVA SE	CHEROKEE WEST	1986	WOODS
AMABEL	MARCH	1922	PAYNE
AMBER EAST	AMBER NE	1979	GRADY
AMES NE	SOONER TREND	1969	MAJOR
AMES NW	RINGWOOD	1966	MAJOR
AMES SE	RINGWOOD	1971	MAJOR
AMES WEST	RINGWOOD	1966	MAJOR
ANADARKO	EAKLY-WEATHERFORD TREND	1986	CADDO
ANTELOPE NE	ANTELOPE NW	1979	NOBLE
ANTELOPE SOUTH	POLO WEST	1995	NOBLE
ANTIOCH DISTRICT SOUTH	ANTIOCH SOUTH	1959	GARVIN
ANTIOCH EAST	ANTIOCH DISTRICT EAST	1954	GARVIN
ANTIOCH NE (#1)	ANTIOCH DISTRICT EAST	1978	GARVIN
ANTIOCH SE	ANTIOCH DISTRICT EAST	1954	GARVIN
ANTIOCH SOUTH (#1)	ANTIOCH SOUTH	1978	GARVIN
ANTIOCH SW	GOLDEN TREND	1991	GARVIN
ARA	SHO-VEL-TUM	1955	STEPHENS
ARA NORTH	SHO-VEL-TUM	1955	STEPHENS
ARA NW	SHO-VEL-TUM	1955	STEPHENS
ARAPAHO NW	ARAPAHO	1984	CUSTER
ARBUCKLE	ISOM SPRINGS	1978	MARSHALL
ARCADIA NE	COON CREEK	1954	OKLAHOMA
ARMOUR WEBB	WEBB	1978	GRANT
ARNETT NORTH	SHATTUCK	1986	ELLIS
ARNETT SCHOOL EAST	WELLSTON WEST	1978	LINCOLN
ARNO	IRON POST	1964	CREEK
ARNO SE	IRON POST	1954	CREEK
ARNO WEST	IRON POST	1964	CREEK, OKFUSKEE
ARPELAR SE	PINE HOLLOW SOUTH	1964	PITTSBURG
ASHER DISTRICT WEST	ASHER WEST	1978	POTTAWATOMIE
ATLANTIC EAST	ATLANTIC	1961	OSAGE
ATWOOD NE	ATWOOD NORTH	1994	HUGHES
ATWOOD SOUTH	GERTY NW	1994	HUGHES
AUTWINE NE	GARRETT NW	1969	KAY
AUTWINE SOUTH	TONKAWA	1959	KAY
AVARD	AVARD NW	1978	WOODS
AVARD NORTH	AVARD NW	1967	WOODS
AVARD SW	WAYNOKA NE	1978	WOODS
AVARD WEST	AVARD NW	1978	WOODS
AVERY SOUTH	SKELLYVILLE	1961	LINCOLN
AVOCA	ST LOUIS	1962	POTTAWATOMIE
AYLESWORTH NORTH	AYLESWORTH	1957	MARSHALL
AYLESWORTH NW	AYLESWORTH	1954	MARSHALL
AYLESWORTH SE	AYLESWORTH DISTRICT SE	1956	BRYAN
AZTEC	HENRYETTA DISTRICT	1957	OKFUSKEE, OKMULGEE

Discontinued Field Names

Discontinued Field Name	Current Field Name for Area	ONC Review Date	Counties
BACKIUS	DOMES-POND CREEK	1954	OSAGE
BAILEY	STRIKER DISTRICT	(NA)	WAGONER
BAIRD	WALTERS DISTRICT	1919	COTTON, STEPHENS
BAKER	SKELLYVILLE	1961	LINCOLN
BAKER SW	SKELLYVILLE	1961	LINCOLN
BALKO	BALKO SOUTH	1966	BEAVER
BALKO EAST	BALKO SOUTH	1993	BEAVER
BALKO SE	BALKO SOUTH	1993	BEAVER
BALTIMORE NORTH	TIGER FLATS	1954	OKFUSKEE, OKMULGEE
BANNER	GARRETT NW	1954	KAY
BANNER DISTRICT	GARRETT NW	1954	KAY
BANNER SCHOOL SW	CHANDLER NW	1955	LINCOLN
BANNER WEST	GARRETT NW	1954	KAY
BARR	SOONER TREND	1967	GARFIELD
BARR NE	SOONER TREND	1966	GARFIELD
BARR SE	SOONER TREND	1968	GARFIELD
BARR SOUTH	SOONER TREND	1967	GARFIELD
BARR SW	SOONER TREND	1969	GARFIELD
BARR WEST	SOONER TREND	1967	GARFIELD
BARTLESVILLE	BARTLESVILLE-DEWEY	1954	OSAGE, WASHINGTON
BARTLETT	COALTON	1916	MCINTOSH, OKMULGEE
BASS	NO CURRENT NAME AVAILABLE	(NA)	SEMINOLE
BAYOU	HEWITT	1954	CARTER
BEAVER	MARLOW DISTRICT	1959	STEPHENS
BEAVER (#1)	HANBURY DISTRICT	1978	COMANCHE
BEAVER NW	MARLOW DISTRICT	1957	GRADY
BEAVER SE	MARLOW DISTRICT	1956	STEPHENS
BEAVER-PANHANDLE	MOCANE-LAVERNE GAS AREA	1952	BEAVER
BEAVER-PANHANDLE WEST	MOCANE-LAVERNE GAS AREA	1957	BEAVER
BEBEE	BEBEE-KONAWA SW	1954	PONTOTOC
BEBEE EAST (#1)	BEBEE-KONAWA SW	1938	PONTOTOC
BEBEE NORTH	BEBEE-KONAWA SW	(NA)	SEMINOLE, POTTAWATOMIE
BEEBE	BEBEE-KONAWA SW	1923	PONTOTOC
BEETS-RAPP	TIGER FLATS	1958	OKFUSKEE, OKMULGEE
BEETS-RAPP WEST	OKFUSKEE DISTRICT EAST	1958	OKFUSKEE
BEGGS	BEGGS DISTRICT	1910	OKMULGEE
BEGGS DISTRICT NORTH	BEGGS DISTRICT	(NA)	OKMULGEE
BEGGS DISTRICT SOUTH	BEGGS DISTRICT	(NA)	OKMULGEE
BEGGS SOUTH	BEGGS DISTRICT	1958	OKMULGEE
BELLVIEW SOUTH	BELLVUE SOUTH	1954	CREEK
BELMONT	DOMES-POND CREEK	1904	OSAGE
BERLIN	CARPENTER	1981	ROGER MILLS
BERLIN EAST	CARPENTER	1980	BECKHAM
BERLIN NE	CARPENTER	1977	BECKHAM
BERLIN NORTH	CHEYENNE WEST	1984	ROGER MILLS
BERLIN NW	CHEYENNE WEST	1984	ROGER MILLS
BERLIN WEST	DEMPSEY	1984	ROGER MILLS
BESSIE	BREATHWAITE	1984	WASHITA
BESSIE NORTH	BREATHWAITE	1984	WASHITA
BESSMAN	DAVENPORT WEST DISTRICT	(NA)	LINCOLN
BETHEL WEST	BETHEL	1959	SEMINOLE
BETTS	ATLANTIC	1956	OSAGE
BIG BEND SOUTH	BIG BEND	1966	OSAGE
BIGHEART	BARNSDALL	1916	OSAGE
BIGHORSE	DOMES-POND CREEK	1954	OSAGE
BIGHORSE DISTRICT	DOMES-POND CREEK	1961	OSAGE
BILBO	MADILL	1925	MARSHALL
BILBY	BILBY DISTRICT	1954	WAGONER
BILLINGSLEA	IRON POST	1925	CREEK
BINGER EAST	BINGER	1979	CADDO
BINGER SE	BINGER NE	1976	CADDO
BINGER WEST	EAKLY-WEATHERFORD TREND	1986	CADDO
BISHOP NW	BISHOP	1964	ELLIS
BISHOP SE	BISHOP	1964	ELLIS
BISHOP SOUTH	BISHOP	1964	ELLIS
BISON EAST	SOONER TREND	1965	GARFIELD
BISON NE	SOONER TREND	1966	GARFIELD
BISON NORTH	SOONER TREND	1965	GARFIELD
BISON NW	SOONER TREND	1966	GARFIELD
BISON SW	SOONER TREND	1965	GARFIELD
BISON WEST	SOONER TREND	1966	GARFIELD
BIXBY	BIXBY-JENKS DISTRICT	1958	TULSA
BLACK	NUYAKA DISTRICT	1958	OKMULGEE
BLACK BEAR CREEK	KNOX	1954	STEPHENS
BLACKWELL EAST	AUTWINE WEST	1957	KAY
BLANCHARD SE	WASHINGTON DISTRICT	1966	MCCLAIN
BLANCHARD SOUTH	WASHINGTON DISTRICT	1962	MCCLAIN
BLANTON SOUTH	SOONER TREND	1966	GARFIELD

Discontinued Field Names

Discontinued Field Name	Current Field Name for Area	ONC Review Date	Counties
BLOCKER SE	KINTA	1990	PITTSBURG
BLOCKER SOUTH	KINTA	1990	PITTSBURG
BLOCKER-FEATHERSTON	QUINTON DISTRICT	1962	PITTSBURG
BLUE HILL	WASHINGTON DISTRICT	1964	MCCLAIN
BLUE RIBBON	WASHINGTON DISTRICT	(NA)	MCCLAIN
BLUFF CITY	SEAY	(NA)	JEFFERSON
BOILING SPRINGS NW	WOODWARD NORTH	1969	WOODWARD
BOKOSHE	KINTA	1966	LE FLORE
BOKOSHE EAST	KINTA	1967	LE FLORE
BOLEY (#1)	DILL	1934	OKFUSKEE
BOOCH	BALD HILL	1906	MUSKOGEE, OKMULGEE
BOOCH SAND	BALD HILL	1906	MUSKOGEE
BORDER	NO CURRENT NAME AVAILABLE	1927	KAY
BOWDEN	RED FORK DISTRICT	1958	CREEK, TULSA
BOWRING	DOMES-POND CREEK	1961	OSAGE
BOWRING WEST	DOMES-POND CREEK	1961	OSAGE
BOYD NE	DOMBEY	1964	BEAVER
BOYD SE	CAMRICK GAS AREA	1962	BEAVER
BOYLE	BALD HILL	1954	MUSKOGEE
BRACE EAST	AVARD NW	1978	WOODS
BRACE NE	AVARD NW	1978	WOODS
BRADLEY	GOLDEN TREND	1991	GRADY
BRADLEY (#1)	JOLLY-PATTON	(NA)	MUSKOGEE
BRADLEY DISTRICT	GOLDEN TREND	1991	GARVIN, GRADY
BRADLEY DISTRICT EAST	GOLDEN TREND	1991	MCCLAIN
BRADLEY DISTRICT NORTH	GOLDEN TREND	1991	GRADY
BRADLEY DISTRICT SE	GOLDEN TREND	1991	GRADY
BRADLEY EAST	GOLDEN TREND	1991	MCCLAIN
BRADLEY NE	CURTY SW	1991	GRADY
BRADLEY NORTH	GOLDEN TREND	1991	GRADY
BRADLEY NW	GOLDEN TREND	1991	GRADY
BRADLEY SE	GOLDEN TREND	1991	GRADY
BRADLEY SOUTH	GOLDEN TREND	1991	GRADY
BRADLEY SW	GOLDEN TREND	1991	GRADY
BRADLEY WEST	GOLDEN TREND	1962	GRADY
BRADY EAST	HOOVER	1954	GARVIN
BRADY NE	HOOVER	1959	GARVIN
BRADY SE	HOOVER	1954	GARVIN
BRAMAN EAST	BLACKWELL-NEWKIRK GAS AREA	1985	KAY
BRAMAN SE	BRAMAN DISTRICT SE	1954	KAY
BRANSTETTER	BRANSTETTER DISTRICT	1954	OSAGE
BREATHWAITE NW	BREATHWAITE	1984	WASHITA
BREATHWAITE WEST	BREATHWAITE	1984	WASHITA
BRECKENRIDGE	ENID NE	1963	GARFIELD
BRECKENRIDGE NORTH	ENID NE	1964	GARFIELD
BRECKENRIDGE NW	ENID NE	1963	GARFIELD
BRECKENRIDGE SW	ENID NE	1963	GARFIELD
BRIDGEPORT SOUTH	LOOKEBA EAST	1986	CADDO
BRIDGEPORT SW	BRIDGEPORT	1979	CADDO
BRIDGEPORT WEST	BRIDGEPORT	1986	BLAINE, CADDO
BRISTOW DISTRICT NORTH	BRISTOW NORTH	1954	CREEK
BRITTON (OSWEGO) SOUTH	BRITTON SOUTH	1954	OKLAHOMA
BRITTON NORTH	BRITTON	1966	OKLAHOMA
BROCK WEST	HEWITT	1954	CARTER
BROKEN ARROW	BROKEN ARROW DISTRICT	(NA)	TULSA
BROOKINS	BRINTON	(NA)	OKMULGEE
BROWN NW	DOUGLAS NORTH	1995	GARFIELD
BROWN WEST	SOONER TREND	1964	GARFIELD
BROYLES EAST	BROYLES	1954	PAYNE
BRUCE EAST	BRUCE DISTRICT EAST	1954	CREEK
BRUNER-VERN	RED FORK DISTRICT	1958	TULSA
BRYANT NE	HENRYETTA DISTRICT	1957	OKMULGEE
BU-VI-BAR	SAMS	1925	NOBLE
BUCHNER	ADAMS DISTRICT	1954	HUGHES
BUCK CREEK	NO CURRENT NAME AVAILABLE	(NA)	OSAGE
BUCKEYE	CASTLE EAST	1961	OKFUSKEE
BUCKNER	ADAMS DISTRICT	(NA)	HUGHES
BUFFALO SOUTH	MOCANE-LAVERNE GAS AREA	1969	HARPER
BUFFALOHEAD	BUFFALOHEAD (ABD.)	1947	NOBLE
BURBANK SOUTH	BURBANK	1954	OSAGE
BURLINGTON SE	DRIFTWOOD SW	1986	ALFALFA
BURNS	MARLOW DISTRICT	1962	COMANCHE, GRADY, STEPHENS
BURNS FLAT SW	BURNS FLAT	1984	WASHITA
BURNS WEST	STERLING	1967	COMANCHE
BUTCHER	INGALLS	1965	PAYNE
BUTLER	COLE DISTRICT	(NA)	MUSKOGEE, OKMULGEE
BUTLER (#1)	YAHOLA DISTRICT	1958	MUSKOGEE
BUTLER-CUSTER NW	HAMMON EAST	1984	CUSTER

Discontinued Field Names

Discontinued Field Name	Current Field Name for Area	ONC Review Date	Counties
BUTLER-CUSTER SW	CARPENTER NE	1984	CUSTER
BUTNER NW	CROMWELL SOUTH	1963	SEMINOLE
BUTNER SW	WEWOKA DISTRICT NORTH	1995	SEMINOLE
BYARS	BYARS NE	1954	MCCLAIN, POTTAWATOMIE
BYARS NORTH	BYARS NE	1954	POTTAWATOMIE
BYARS TOWNSITE	BYARS EAST	1954	MCCLAIN
BYARS WEST	BYARS SW	1967	MCCLAIN
BYNG NE	ALLEN DISTRICT	1954	PONTOTOC
BYNG NORTH	ALLEN DISTRICT	1954	PONTOTOC
BYNG NW	ALLEN DISTRICT	1964	SEMINOLE
BYRON SW	AMORITA SOUTH	1961	ALFALFA
CACHE CREEK EAST	CACHE CREEK	1955	COTTON
CADDO DEEP	CADDO	(NA)	CARTER
CADDO NORTH	CADDO	(NA)	CARTER
CALUMET	WATONGA-CHICKASHA TREND	1991	CANADIAN
CALUMET NW	WATONGA-CHICKASHA TREND	1991	CANADIAN
CALVIN (#1)	CALVIN SOUTH	1978	HUGHES
CALVIN NE	SHADY GROVE WEST	1991	HUGHES
CALVIN SW	CALVIN SOUTH	1967	HUGHES
CAMARGO NE	PUTNAM	1990	DEWEY
CAMARGO NORTH	PUTNAM	1990	DEWEY
CAMARGO WEST	VICI SW	1990	DEWEY
CAMERON NW	CAMERON	1967	LE FLORE
CAMP	SHO-VEL-TUM	1968	CARTER, STEPHENS
CAMP CREEK	MOCANE-LAVERNE GAS AREA	1958	BEAVER
CAMP CREEK NW	MOCANE-LAVERNE GAS AREA	1957	BEAVER
CAMP CREEK SW	MOCANE-LAVERNE GAS AREA	1957	BEAVER
CAMP NW	SHO-VEL-TUM	1955	STEPHENS
CAMP SE	SHO-VEL-TUM	1955	CARTER
CAMPBELL EAST	CAMPBELL	1978	MAJOR
CAMPBELL NORTH	CAMPBELL	1978	MAJOR
CAMPBELL NW	CAMPBELL	1978	MAJOR
CAMPBELL SOUTH	CEDARDALE NE	1962	MAJOR
CAMPBELL WEST	CEDARDALE NE	1965	MAJOR
CAMRICK	CAMRICK DISTRICT	1993	TEXAS
CAMRICK EAST	CAMRICK DISTRICT	1993	BEAVER
CAMRICK SE	CAMRICK DISTRICT	1993	TEXAS
CANADIAN (#1)	CANADIAN	1990	PITTSBURG
CANADIAN NE	CANADIAN	1990	PITTSBURG
CANADIAN SOUTH	REAMS SE	(NA)	PITTSBURG
CANFIELD	BLACKBURN EAST	(NA)	PAWNEE
CANTON EAST	WATONGA-CHICKASHA TREND	1991	BLAINE
CANTON SOUTH	WATONGA-CHICKASHA TREND	1991	BLAINE
CANTON SW	WATONGA-CHICKASHA TREND	1991	DEWEY
CANUTE EAST	CANUTE NORTH	1984	WASHITA
CANYON CITY SW	LOOKEBA	1986	CADDO, CANADIAN
CAPTAIN CREEK SW	CAPTAIN CREEK WEST	1966	OKLAHOMA
CARLETON NE	WATONGA-CHICKASHA TREND	1991	BLAINE
CARLETON SE	WATONGA-CHICKASHA TREND	1991	BLAINE
CARLTON NE	WATONGA-CHICKASHA TREND	1974	BLAINE
CARLTON SE	WATONGA-CHICKASHA TREND	1966	BLAINE
CARMEN EAST	LAMBERT SE	1979	ALFALFA
CARMEN NE	LAMBERT SE	1979	ALFALFA
CARMEN NORTH	LAMBERT SE	1986	ALFALFA
CARMEN SW	RINGWOOD	1979	ALFALFA
CARNEY	QUINTON DISTRICT	1990	PITTSBURG
CARNEY NE	RED MOUND	1954	LINCOLN
CARPENTER EAST	CANUTE NORTH	1984	CUSTER
CARPENTER SW	CARPENTER	1986	BECKHAM
CARPENTER WEST	CARPENTER	1986	BECKHAM, ROGER MILLS
CARR	BALD HILL	(NA)	MUSKOGEE, OKMULGEE
CARSON NE	CARSON	1972	HUGHES
CARSON NORTH	CARSON	1964	HUGHES
CARSON NW	CARSON WEST	1991	HUGHES
CARSON SOUTH	LAMAR EAST	1965	HUGHES
CARTERSVILLE	KINTA	1966	HASKELL, LE FLORE, SEQUOYAH
CARTERSVILLE NW	KINTA	1966	HASKELL
CARTERSVILLE SW	KINTA	1965	HASKELL
CARTERSVILLE WEST	KINTA	1966	HASKELL
CARTHAGE NE	CARTHAGE DISTRICT NE	1959	TEXAS
CARTHAGE NORTH	CARTHAGE GAS AREA	1961	TEXAS
CARY	OKEMAH NORTH	1961	OKFUSKEE
CASHION EAST	EDMOND WEST	1961	LOGAN
CASHION NE	EDMOND WEST	1961	LOGAN
CASHION NORTH	SOONER TREND	1965	LOGAN
CASHION NW	SOONER TREND	1965	KINGFISHER, LOGAN
CASTLE (#1)	CASTLE SW	1941	OKFUSKEE
CASTLE NE	MORSE DISTRICT	1961	OKFUSKEE

Discontinued Field Names

Discontinued Field Name	Current Field Name for Area	ONC Review Date	Counties
CASTLE NORTH	MORSE DISTRICT	1954	OKFUSKEE
CASTLE SOUTH	CASTLE SW	1961	OKFUSKEE
CATALE	CATALE DISTRICT	1954	ROGERS
CATESBY NE	MOCANE-LAVERNE GAS AREA	1969	ELLIS
CATOOSA	CATOOSA DISTRICT	1958	ROGERS
CEDAR SPRINGS EAST	OKEENE NW	1979	MAJOR
CEDAR SPRINGS SOUTH	OKEENE NW	1979	MAJOR
CEDARDALE SW	CHESTER WEST	1969	WOODWARD
CEDARS (#1)	CEDARS	1924	LE FLORE
CEDARS DISTRICT	CEDARS	1962	LE FLORE
CEDARS SW	CEDARS	1955	LE FLORE
CEDARS WEST	CEDARS	1990	LE FLORE
CEMENT EAST	CEMENT	1954	GRADY
CEMENT MIDDLE	CEMENT	1956	CADDO
CEMENT NORTH	VERDEN	1990	CADDO
CEMENT WEST	CEMENT	1961	CADDO
CENTERPOINT NE	CENTERPOINT	1954	POTTAWATOMIE
CENTERPOINT SOUTH	CENTERPOINT	1954	POTTAWATOMIE
CENTRAHOMA MIDDLE	CENTRAHOMA	1962	COAL
CENTRAHOMA NW	TUPELO NE	1991	COAL
CENTRAHOMA SE	CENTRAHOMA	1962	COAL
CENTRAL SCHOOL SOUTH	COYLE SOUTH	1964	LOGAN
CENTRAL SCHOOL WEST	COYLE SOUTH	1964	LOGAN
CERES SE	CERES SOUTH	1954	NOBLE
CERES SW	CERES SOUTH	1954	NOBLE
CHANDLER NORTH	CHANDLER NW	1964	LINCOLN
CHANDLER WEST	CHANDLER	1933	LINCOLN
CHANEY	MOCANE-LAVERNE GAS AREA	1962	ELLIS
CHANEY DELL EAST	RINGWOOD	1965	ALFALFA
CHANEY DELL SE	RINGWOOD	1965	ALFALFA
CHANEY DELL SOUTH	RINGWOOD	1965	MAJOR
CHANEY DELL WEST	RINGWOOD	1965	ALFALFA
CHANEY SOUTH	MOCANE-LAVERNE GAS AREA	1964	ELLIS
CHARLES PAGE	PAGE DISTRICT	(NA)	OSAGE, TULSA
CHEROKEE NE	CHEROKITA TREND	1965	ALFALFA
CHERRYVALE	CHEROKITA TREND	1993	GRANT
CHERRYVALE EAST	CHEROKITA TREND	1993	GRANT
CHESTER NORTH	CHESTER WEST	1978	MAJOR
CHEYARHA	SEMINOLE	1954	SEMINOLE
CHEYARHA SW	SEMINOLE	1962	SEMINOLE
CHEYENNE EAST	STRONG CITY DISTRICT	1984	ROGER MILLS
CHEYENNE NW	CHEYENNE WEST	1984	ROGER MILLS
CHEYENNE SW	CHEYENNE WEST	1978	ROGER MILLS
CHEYENNE VALLEY EAST	CHEYENNE VALLEY	1972	MAJOR
CHEYENNE VALLEY NE	CHEYENNE VALLEY	1960	MAJOR
CHEYENNE VALLEY NORTH	CHEYENNE VALLEY	1972	MAJOR
CHEYENNE VALLEY SE	CHEYENNE VALLEY	1969	MAJOR
CHICKASHA NE	WATONGA-CHICKASHA TREND	1979	GRADY
CHICKASHA NORTH	WATONGA-CHICKASHA TREND	1976	GRADY
CHICKASHA NW	WATONGA-CHICKASHA TREND	1991	GRADY
CHICKASHA SE	WATONGA-CHICKASHA TREND	1991	GRADY
CHICKEN FARM	MUSKOGEE DISTRICT	1904	MUSKOGEE
CHILDERS	DELAWARE-CHILDERS	(NA)	NOWATA
CHILDERS LAKE DISTRICT	MCCRACKEN DISTRICT	1958	WAGONER
CHILES RANCH	CHILES DOME	1922	COAL
CHISM	BYARS NE	1940	MCCLAIN
CHITWOOD SW	CHITWOOD NW	1991	GRADY
CHITWOOD WEST	CHITWOOD NW	1958	GRADY
CIVET	CIVIT	1968	GARVIN
CIVET NE	CIVIT NE	1968	GARVIN
CIVET WEST	CIVIT WEST	1967	GARVIN
CLAGGETT	NOWATA-CLAGGETT	(NA)	NOWATA
CLARITA (#1)	CLARITA DISTRICT	1938	COAL
CLARKSVILLE SW	TAFT DISTRICT	1958	WAGONER
CLAUD	SHO-VEL-TUM	1954	STEPHENS
CLEAR LAKE	CLEAR LAKE DISTRICT	1992	BEAVER
CLEARVIEW	CLEARVIEW DISTRICT	1957	OKFUSKEE
CLEARVIEW DISTRICT NW	CLEARVIEW DISTRICT	1965	OKFUSKEE
CLEARVIEW EAST	CLEARVIEW DISTRICT	1957	OKFUSKEE
CLEARVIEW NW	CLEARVIEW DISTRICT	1955	OKFUSKEE
CLEARVIEW SE	LYONS-QUINN	1957	OKFUSKEE
CLEARVIEW SOUTH	CLEARVIEW DISTRICT	1957	OKFUSKEE
CLEARVIEW SW	CLEARVIEW DISTRICT	1957	OKFUSKEE
CLEO	RINGWOOD	1966	MAJOR
CLEO EAST	RINGWOOD	1965	MAJOR
CLEO NE	RINGWOOD	1966	MAJOR
CLEO SOUTH	RINGWOOD	1966	MAJOR
CLEO WEST	RINGWOOD	1966	MAJOR

Discontinued Field Names

Discontinued Field Name	Current Field Name for Area	ONC Review Date	Counties
CLEVELAND SOUTH	LAUDERDALE	1954	PAWNEE
CLIFFORD NORTH	BLACKWELL-NEWKIRK GAS AREA	1985	KAY
CLOTHIER SW	NORMAN NORTH	1965	CLEVELAND
CLYDE NE	WAKITA TREND	1993	GRANT
CLYDE NORTH	WAKITA TREND	1993	GRANT
CLYDE SW	CHEROKITA TREND	1993	GRANT
CLYDE WEST	CHEROKITA TREND	1993	GRANT
COAL	ASHLAND SOUTH	1912	COAL
COALGATE (#1)	CHILES DOME	1922	COAL
COFFEE CREEK	EDMOND NE	1955	OKLAHOMA
COFFEE CREEK DISTRICT	EDMOND NE	1955	OKLAHOMA
COFFEE CREEK DSTRICT SOUTH	EDMOND NE	1955	OKLAHOMA
COFFEE CREEK NE	EDMOND NE	1955	OKLAHOMA
COGAR	WATONGA-CHICKASHA TREND	1991	CADDO
COGAR SE	WATONGA-CHICKASHA TREND	1976	CADDO
COGAR SOUTH	WATONGA-CHICKASHA TREND	1976	CADDO
COGAR WEST	BINGER NE	1986	CADDO
COLE	COLE DISTRICT	1958	MUSKOGEE
COLLEGE CORNER	SOONER TREND	1961	KINGFISHER
COLLEGE CORNER EAST	SOONER TREND	1964	KINGFISHER
COLLEGE CORNER NE	SOONER TREND	1961	GARFIELD
COLLEGE CORNER SE	SOONER TREND	1962	KINGFISHER
COLONY NE	COLONY NW	1984	WASHITA
COLUMBIA	SOONER TREND	1965	KINGFISHER
COLUMBIA EAST	SOONER TREND	1964	KINGFISHER
COLUMBIA NORTH	SOONER TREND	1963	KINGFISHER
COLUMBIA NW	SOONER TREND	1962	KINGFISHER
COLUMBIA SE	SOONER TREND	1965	KINGFISHER
COLUMBIA SOUTH	SOONER TREND	1965	KINGFISHER
COLUMBIA SW	SOONER TREND	1963	KINGFISHER
COLUMBIA TOWNSITE	SOONER TREND	1962	KINGFISHER
COMANCHE	EMPIRE-COMANCHE	1955	STEPHENS
COMANCHE LAKE SOUTH	COMANCHE LAKE DIST SOUTH	1955	STEPHENS
COMO EAST	COMO	1962	BEAVER
COMO NE	MOCANE-LAVERNE GAS AREA	1960	BEAVER
COMO SOUTH	COMO	1992	BEAVER
CONCHO SW	CONCHO	1994	CANADIAN
CONSERVATION	ALLEN DISTRICT	1964	PONTOTOC, SEMINOLE
CONSERVATION EAST	ALLEN DISTRICT	1964	PONTOTOC
CONTINENTAL	BRISTOW NORTH	1918	CREEK
COODY	BALD HILL	1909	MUSKOGEE
COOKIETOWN EAST	SOLDIER CREEK	1955	COTTON
COOPER EAST	ALTONA	1972	KINGFISHER
COOPER NE	SOONER TREND	1966	KINGFISHER
COOPER NORTH	SOONER TREND	1965	BLAINE
COOPER SE	ALTONA	1979	BLAINE
COOPER SOUTH	COOPER	1988	BLAINE
COOPER SW	COOPER	1988	BLAINE
COPAN	BARTLESVILLE-DEWEY	1955	WASHINGTON
CORA	AVARD NW	1978	WOODS
CORDELL NW	BURNS FLAT	1984	WASHITA
CORDELL SW	BURNS FLAT	1990	WASHITA
CORDELL WEST	BURNS FLAT	1984	WASHITA
CORINE	CORINE DISTRICT	1955	WAGONER
CORN (#1)	CORN DISTRICT	1981	CLEVELAND
CORN SOUTH	CORN DISTRICT	1995	CLEVELAND
CORN SW	CORN DISTRICT	1981	CLEVELAND
CORN WEST	CORN DISTRICT	1984	CLEVELAND
COTTINGHAM SOUTH	AGRA WEST	1957	PAYNE
COTTONWOOD	MANNFORD	1963	CREEK
COTTONWOOD SW	VERDEN	1986	CADDO
COUNCIL HILL	COUNCIL HILL DISTRICT	1958	MUSKOGEE
COUNTRY CLUB	TURLEY DISTRICT	1958	OSAGE
COUNTY LINE	SHO-VEL-TUM	1978	CARTER, STEPHENS
COUNTY LINE POOL	LINCREEK DISTRICT	1978	CREEK, LINCOLN
COVINGTON	COVINGTON WEST	1979	GARFIELD
COVINGTON (#1)	NO CURRENT NAME AVAILABLE	1978	GARFIELD
COVINGTON NW	COVINGTON WEST	1979	GARFIELD
COWAN	OKEMAH NORTH	1961	OKFUSKEE
COWAN EAST	OKEMAH NORTH	1961	OKFUSKEE
COWAN WEST	OKEMAH NORTH	1961	OKFUSKEE
COWETA	COWETA DISTRICT	1958	WAGONER
COWETA DISTRICT EAST	COWETA DISTRICT	1958	WAGONER
COX	SHO-VEL-TUM	(NA)	CARTER
COYOTE WEST	SOONER TREND	1961	KINGFISHER
CRANE WEST	PUTNAM	1965	CUSTER
CRAWFORD NE	CRAWFORD NW	1968	ROGER MILLS
CRESCENT	CRESCENT-LOVELL	1955	LOGAN

Discontinued Field Names

Discontinued Field Name	Current Field Name for Area	ONC Review Date	Counties
CRESCENT (#1)	CRESCENT-LOVELL	1978	LOGAN
CRESCENT NE	LOVELL SE	1961	LOGAN
CRESCENT SE	SOONER TREND	1965	LOGAN
CRESCENT SOUTH	SOONER TREND	1965	KINGFISHER, LOGAN
CRESCENT SW	SOONER TREND	1965	KINGFISHER, LOGAN
CRESCENT VALLEY NORTH	RICH VALLEY	1966	GRANT
CRESCENT WEST	SOONER TREND	1966	LOGAN
CRESCENT-LOVELL SOUTH	SOONER TREND	1964	LOGAN
CRESCENT-LOVELL SW	SOONER TREND	1964	LOGAN
CRINER EAST	PAYNE	1961	MCCLAIN
CRINERVILLE	BROCK	(NA)	CARTER
CROMWELL NORTH	CROMWELL EAST	1955	OKFUSKEE
CROSS ROADS EAST	WANETTE WEST	1961	POTTAWATOMIE
CROWDER	REAMS NW	1991	PITTSBURG
CRUCE	SHO-VEL-TUM	1962	STEPHENS
CRUCE DISTRICT	SHO-VEL-TUM	1946	STEPHENS
CRUCE SE	SHO-VEL-TUM	1955	STEPHENS
CURTIS EAST	CEDARDALE NE	1964	WOODWARD
CUSHING DISTRICT EAST	CUSHING	1955	CREEK
CUSHING LAKE	RIPLEY SE	1955	PAYNE
CUSHING NEW	NORFOLK	1959	PAYNE
CUSTER CITY	CUSTER CITY EAST	1984	CUSTER
CUSTER CITY NE	CUSTER CITY NORTH	1968	CUSTER
DACOMA NE	CHEROKEE WEST	1986	ALFALFA
DACOMA NW	CHEROKEE WEST	1979	WOODS
DACOMA SE	CHEROKEE WEST	1964	ALFALFA
DACOMA SOUTH	CHEROKEE WEST	1986	ALFALFA, WOODS
DACOMA WEST	CHEROKEE WEST	1986	WOODS
DAGGETT SE	STROUD	1954	LINCOLN
DAGUE WEST	MOUSER	1963	TEXAS
DALTON SOUTH	BARKER	1964	OSAGE
DAMON EAST	PANOLA SOUTH	1992	LATIMER
DANE	OKEENE NW	1979	MAJOR
DANE NORTH	OKEENE NW	1979	MAJOR
DARBY	ST LOUIS	1927	POTTAWATOMIE
DAVENPORT	STROUD	1964	LINCOLN
DAVENPORT NE	STROUD	1962	LINCOLN
DAVENPORT SE	STROUD	1954	LINCOLN
DAVENPORT SOUTH	STROUD	1954	LINCOLN
DAVENPORT WEST	DAVENPORT WEST DISTRICT	1954	LINCOLN
DAVIDSON (#1)	NEWBY NE	(NA)	CREEK
DAVIS EAST	DAVIS	1962	MURRAY
DAVIS EAST (#1)	DAVIS	1952	MURRAY
DAWSON	DAWSON DISTRICT	1958	TULSA
DEANER	LYONS-QUINN	1954	OKFUSKEE
DEEP FORK	IRON POST	1954	CREEK
DEEP FORK DISTRICT NORTH	IRON POST	1954	CREEK
DEEP FORK WEST	IRON POST	1954	CREEK
DEEP ROCK	MEHAN	1925	PAYNE
DEL PLAIN SE	CEDARDALE NE	1965	MAJOR
DELAWARE EXTENSION	DELAWARE-CHILDERS	1909	NOWATA
DEMPSEY SE	DEMPSEY	1984	ROGER MILLS
DEVONIAN	NATURA DISTRICT	1925	OKMULGEE
DEWEY	BARTLESVILLE-DEWEY	1954	OSAGE, WASHINGTON
DIAMOND	ADAMS DISTRICT	1995	HUGHES
DIBBLE	DIBBLE SE	1997	MCCLAIN
DIBBLE NORTH	WASHINGTON DISTRICT	1981	MCCLAIN
DILL CITY SOUTH	DILL CITY	1984	WASHITA
DILL CITY WEST	DILL CITY	1984	WASHITA
DILWORTH	DILWORTH DISTRICT	1954	KAY
DIX	OKLAHOMA CENTRAL	(NA)	OKMULGEE
DIX (#1)	POLLYANNA	1978	OKMULGEE
DOBY SPRINGS NE	MOCANE-LAVERNE GAS AREA	1960	HARPER
DOBY SPRINGS NW	MOCANE-LAVERNE GAS AREA	1960	HARPER
DOMBEY NE	DOMBEY	1964	BEAVER
DOMBEY NORTH	DOMBEY	1964	BEAVER
DOMBEY SE	DOMBEY	1964	BEAVER
DOMBEY SW	DOMBEY	1964	BEAVER
DOMES	DOMES-POND CREEK	1955	OSAGE
DOMES DISTRICT	DOMES-POND CREEK	1961	OSAGE
DONAHUE	MASHAM	1924	PAWNEE
DONNELLY	TUSKEGEE DISTRICT	1958	CREEK
DONNELLY NE	EDNA DISTRICT	1958	CREEK
DORA	KONAWA-DORA	1962	SEMINOLE
DORA SOUTH	KONAWA-DORA	1962	SEMINOLE
DOUGLAS	BROWN	(NA)	GARFIELD
DOUGLAS SW	SOONER TREND	1965	GARFIELD
DOVER EAST	SOONER TREND	1965	KINGFISHER

Discontinued Field Names

Discontinued Field Name	Current Field Name for Area	ONC Review Date	Counties
DOVER MIDDLE	SOONER TREND	1960	KINGFISHER
DOVER NORTH	SOONER TREND	1961	KINGFISHER
DOVER NW	SOONER TREND	1964	KINGFISHER
DOVER SE	SOONER TREND	1962	KINGFISHER
DOVER SOUTH	SOONER TREND	1962	KINGFISHER
DOVER SW	SOONER TREND	1965	KINGFISHER
DOVER WEST	SOONER TREND	1984	KINGFISHER
DOVER-HENNESSEY	SOONER TREND	1965	GARFIELD, KINGFISHER, LOGAN
DOVER-HENNESSEY WEST	SOONER TREND	1964	KINGFISHER
DOWER	CAMRICK GAS AREA	1961	BEAVER
DOWER NE	CAMRICK GAS AREA	1965	BEAVER
DOWER NW	CAMRICK DISTRICT	1961	BEAVER
DOYLE	SHO-VEL-TUM	1962	STEPHENS
DOYLE NW	SHO-VEL-TUM	1954	STEPHENS
DOYLE SE	SHO-VEL-TUM	1961	STEPHENS
DOYLE TOWNSITE	KNOX	1962	STEPHENS
DOYLE WEST	SHO-VEL-TUM	1954	STEPHENS
DRIFTWOOD	AMORITA SOUTH	1961	ALFALFA
DRUMMOND	SOONER TREND	1965	GARFIELD
DRUMMOND EAST	SOONER TREND	1965	GARFIELD
DRUMMOND NW	SOONER TREND	1966	GARFIELD
DRUMMOND SE	SOONER TREND	1965	GARFIELD
DRUMMOND SW	SOONER TREND	1967	GARFIELD
DRUMRIGHT	CUSHING	1912	CREEK
DUCK CREEK	BLACKWELL SE	1962	KAY
DUFF SE	GARBER EAST	1959	GARFIELD
DUFF SOUTH	GARBER EAST	1959	GARFIELD
DUNCAN	STAGE STAND SE	1971	STEPHENS
DUNCAN GAS	SHO-VEL-TUM	(NA)	STEPHENS
DUNCAN NORTH	DUNCAN WEST	1961	STEPHENS
DUNLAP NE	SOONER TREND	1961	KINGFISHER
DURHAM WEST	CRAWFORD NW	1968	ROGER MILLS
DUSTIN SOUTH	DUSTIN	1991	HUGHES
DUTTON	WATONGA-CHICKASHA TREND	1971	GRADY
DUTTON TOWNSITE	WATONGA-CHICKASHA TREND	1971	CADDO
EAKLY	EAKLY-WEATHERFORD TREND	1986	CADDO
EAKLY EAST	EAKLY-WEATHERFORD TREND	1986	CADDO
EAKLY NORTH	EAKLY-WEATHERFORD TREND	1986	CADDO
EAKLY SE	EAKLY-WEATHERFORD TREND	1979	CADDO
EARLSBORO EAST	EARLSBORO	1965	SEMINOLE
EARLSBORO SOUTH	EARLSBORO	1965	SEMINOLE
EARLSBORO WEST	HOTULKE-WEST EARLSBORO	1954	POTTAWATOMIE
ECHO NE	ECHO EAST	1961	NOBLE
ED COX	SHO-VEL-TUM	1954	CARTER
EDDY SW	LAMONT EAST	1994	GRANT
EDITH NW	EDITH NORTH	1986	WOODS
EDMOND	EDMOND WEST	1961	OKLAHOMA
EDMOND NORTH	EDMOND NE	1954	OKLAHOMA
EDMOND NW	EDMOND WEST	1961	OKLAHOMA
EDMOND WEST (#1)	EDMOND WEST	(NA)	OKLAHOMA
EDNA	EDNA DISTRICT	1958	CREEK, OKMULGEE
EDNA EAST	NUYAKA DISTRICT	1958	OKMULGEE
EDNA NW	EDNA DISTRICT	1958	CREEK
EDNA WEST	EDNA DISTRICT	1958	CREEK
EL RENO EAST	EL RENO	1994	CANADIAN
EL RENO SOUTH	UNION CITY	1979	CANADIAN
ELK CITY SE	ELK CITY	1984	WASHITA
ELK HORN EAST	ELK HORN NE	1965	LOGAN
ELK HORN SW	ELK HORN SOUTH	1979	LOGAN
ELLIOTT	LENAPAH	1909	NOWATA
ELMDALE	GARBER	1963	GARFIELD
ELMORE NE	GOLDEN TREND	1991	GARVIN
ELMWOOD DISTRICT	ELMWOOD	1968	BEAVER
ELMWOOD EAST	ELMWOOD	1970	BEAVER
ELMWOOD NE	MOCANE-LAVERNE GAS AREA	1960	BEAVER
ELMWOOD NORTH	ELMWOOD	1970	BEAVER
ELMWOOD NW	MOCANE-LAVERNE GAS AREA	1960	BEAVER
ELMWOOD SW	BALKO SOUTH	1970	BEAVER
ELMWOOD WEST	BALKO SOUTH	1993	BEAVER
EMPIRE	EMPIRE-COMANCHE	1954	STEPHENS
ENID	ENID NE	1963	GARFIELD
ENID (#1)	ENID NE	1940	GARFIELD
ENID EAST	ENID NE	1963	GARFIELD
ENID NORTH	ENID NE	1967	GARFIELD
ENID NW	ENID NE	1967	GARFIELD
ENID SE	SOONER TREND	1966	GARFIELD
ENID SOUTH	SOONER TREND	1969	GARFIELD
ENID SW	SOONER TREND	1965	GARFIELD

Discontinued Field Names

Discontinued Field Name	Current Field Name for Area	ONC Review Date	Counties
ENID WEST	SOONER TREND	1965	GARFIELD
ENOS	ISOM SPRINGS	1958	MARSHALL
EOLA	EOLA-ROBBERSON	1959	GARVIN
EOLA NORTH	EOLA-ROBBERSON	1954	GARVIN
EOLA NW	EOLA-ROBBERSON	1954	GARVIN
EOLA SW	EOLA-ROBBERSON	1954	GARVIN
ERAM	MORRIS DISTRICT	1958	OKMULGEE
ERIN SPRINGS	GOLDEN TREND	1991	GARVIN
ERIN SPRINGS SE	GOLDEN TREND	1991	GARVIN
ERIN SPRINGS SOUTH	GOLDEN TREND	1991	GARVIN
EUREKA DISTRICT SE	WAKITA TREND	1993	GRANT
EUREKA SE	WAKITA TREND	1993	GRANT
EUREKA SW	WAKITA TREND	1993	ALFALFA
EVAN	NO CURRENT NAME AVAILABLE	(NA)	OKMULGEE
EVANS	BROKEN ARROW DISTRICT	1958	TULSA, WAGONER
EVANSVILLE SE	COON CREEK NE	1984	LOGAN
EXCELSIOR	SOONER TREND	1979	KINGFISHER
EXCELSIOR NORTH	SOONER TREND	1963	KINGFISHER
EXCELSIOR NW	SOONER TREND	1965	KINGFISHER
FAIRFAX	BURBANK	1955	OSAGE
FAIRMONT	ENID NE	1979	GARFIELD
FAIRMONT SOUTH	SOONER TREND	1979	GARFIELD
FAIRVALLEY SE	WAYNOKA NE	1968	WOODS
FAIRVIEW	BARNES NORTH	1955	GARFIELD
FAIRVIEW NORTH	RINGWOOD	1966	MAJOR
FALLIS SE	WELLSTON WEST	1962	LINCOLN
FALLIS SW	WELLSTON WEST	1966	LINCOLN
FALLS DOME	OSAGE-HOMINY DISTRICT	1955	OSAGE
FARGO NW	GAGE	1965	ELLIS
FARGO SE	TANGIER	1986	ELLIS
FARGO SOUTH	GAGE	1986	ELLIS
FAY NE	EAGLE CITY SOUTH	1979	BLAINE
FAY SE	FAY EAST	1979	BLAINE
FAY SOUTH	FAY EAST	1979	CUSTER
FEATHERSTON	QUINTON DISTRICT	1990	PITTSBURG
FEATHERSTON NW	BROOKEN	1990	PITTSBURG
FERN MOUNTAIN	MUSKOGEE DISTRICT NORTH	1917	MUSKOGEE
FIELDS	HENRYETTA DISTRICT	1957	OKFUSKEE
FISH	HOLDENVILLE	1962	HUGHES, SEMINOLE
FISH NW	WEWOKA DISTRICT	1959	SEMINOLE
FISH WEST	WEWOKA DISTRICT	1963	SEMINOLE
FISHER	SAND SPRINGS DISTRICT	1958	TULSA
FITTS SOUTH	FITTS	1965	PONTOTOC
FLINT CREEK	WAYNE SW	1961	MCCLAIN
FLINT CREEK SOUTH	WAYNE SW	1959	MCCLAIN
FLINT CREEK SW	FLINT CREEK WEST	1961	MCCLAIN
FLORENCE CHAPEL SW	ANTIOCH DISTRICT EAST	1997	GARVIN
FLORENCE CHAPEL WEST	PAULS VALLEY WEST	1954	GARVIN
FLORIS SE (#1)	MOCANE-LAVERNE GAS AREA	1959	BEAVER
FLOWER DALE SE	WAKITA TREND	1993	ALFALFA
FLYNN	SOONER TREND	1963	GARFIELD
FLYNN NORTH	SOONER TREND	1966	GARFIELD
FLYNN SE	SOONER TREND	1964	GARFIELD
FORD	SKELLYVILLE	1978	LINCOLN
FORGAN EAST (#1)	MOCANE-LAVERNE GAS AREA	1956	BEAVER
FORGAN NE (#1)	MOCANE-LAVERNE GAS AREA	1955	BEAVER
FORGAN SE	MOCANE-LAVERNE GAS AREA	1957	BEAVER
FORGAN SOUTH (#1)	MOCANE-LAVERNE GAS AREA	1952	BEAVER
FORGAN SOUTH (#2)	MOCANE-LAVERNE GAS AREA	1953	BEAVER
FORREST HOME EAST	RINGWOOD	1961	MAJOR
FORREST HOME SW	RINGWOOD	1962	MAJOR
FORREST HOME WEST	RINGWOOD	1967	MAJOR
FORT RENO	UNION CITY	1979	CANADIAN
FORT RENO SOUTH	UNION CITY	1979	CANADIAN
FORT RENO SW	WATONGA-CHICKASHA TREND	1991	CANADIAN
FORT SILL DISTRICT	FORT SILL	1946	COMANCHE
FORT SILL NE	FORT SILL	1963	COMANCHE
FORT SILL RESERVATION	FORT SILL	1954	COMANCHE
FORT SILL SOUTH	FORT SILL	1963	COMANCHE
FORT SUPPLY SW	MOCANE-LAVERNE GAS AREA	1969	ELLIS
FORTUNA	CRESCENT-LOVELL	1978	LOGAN
FOSS	STAFFORD	1990	CUSTER
FOSS NW	STAFFORD	1990	CUSTER
FOSTER NE	GOLDEN TREND	1991	GARVIN
FOSTER NORTH	GOLDEN TREND	1991	GARVIN
FOURDEE	POLO	1962	NOBLE
FOURDEE SOUTH	POLO	1979	NOBLE
FOX	SHO-VEL-TUM	1954	CARTER

Discontinued Field Names

Discontinued Field Name	Current Field Name for Area	ONC Review Date	Counties
FOX-GRAHAM	SHO-VEL-TUM	1955	CARTER
FRANCIS	ALLEN DISTRICT	1954	PONTOTOC
FRANCIS DISTRICT	ALLEN DISTRICT	1964	PONTOTOC
FRANCIS WEST	ALLEN DISTRICT	1954	PONTOTOC
FRANKLIN WEST	MOORE SE	1963	CLEVELAND
FREAM	GILCREASE SW	1995	HUGHES
FREDERICK	FREDERICK SE	1956	TILLMAN
FREDERICK (#1)	TRIMUE NORTH	1940	TILLMAN
FREDERICK DISTRICT	TRIMUE NORTH	1937	TILLMAN
FREDERICK SW	TRIMUE WEST	1956	TILLMAN
FREDERICK WEST (#1)	TRIMUE NORTH	1940	TILLMAN
FREEDOM NW	WAYNOKA NE	1986	WOODS
FREEDOM SW	WAYNOKA NE	1986	WOODWARD
FREENY SOUTH	WASHINGTON DISTRICT	1981	MCCLAIN
FREENY SW	WASHINGTON DISTRICT	1964	MCCLAIN
FRENCH (#1)	HENRYETTA DISTRICT	1912	OKMULGEE
FRENCH NORTH	WAYNE SW	1997	MCCLAIN
FUHRMAN DISTRICT NORTH	GILCREASE DISTRICT EAST	1995	HUGHES
G I JOE	JAVINE DISTRICT	1956	OSAGE
GAGE NE	GAGE	1984	ELLIS
GAGE SOUTH	GAGE SE	1986	ELLIS
GALENA SOUTH	CHEYENNE VALLEY	1972	WOODS
GANSEL	SAMS	1979	NOBLE
GARBER NEW	GARBER	1958	GARFIELD
GARBER NORTH	GARBER	1958	GARFIELD
GARDEN GROVE	PADEN SW	1954	OKFUSKEE
GARDEN GROVE NORTH	PADEN SW	1954	OKFUSKEE
GARDEN NE	WELLSTON WEST	1965	LOGAN
GARDEN SE	WELLSTON WEST	1965	LOGAN
GARR SOUTH	GARR	1964	PAYNE
GARRETT DISTRICT NW	GARRETT NW	1948	KAY
GARRETT MIDDLE	GARRETT NW	1968	KAY
GARRETT NW (#1)	GARRETT NW	1946	KAY
GARRETT SW	GARRETT NW	1969	KAY
GARRETT WEST	GARRETT NW	1969	KAY
GARRISON	OKEMAH	1922	OKFUSKEE
GATE LAKE NE (#1)	MOCANE-LAVERNE GAS AREA	1957	HARPER
GEARY	WATONGA-CHICKASHA TREND	1991	CANADIAN
GEARY NORTH	WATONGA-CHICKASHA TREND	1991	BLAINE, CANADIAN
GEARY SOUTH	WATONGA-CHICKASHA TREND	1991	BLAINE
GENTRY WEST	KOMALTY DISTRICT	1962	KIOWA
GEORGE	COWETA DISTRICT	1958	WAGONER
GERTY NE	CALVIN SE	1994	HUGHES
GESSMAN	DAVENPORT WEST DISTRICT	1959	LINCOLN
GESSMAN EAST	DAVENPORT WEST DISTRICT	1957	LINCOLN
GESSMAN NE	DAVENPORT WEST DISTRICT	1957	LINCOLN
GESSMAN SE	DAVENPORT WEST DISTRICT	1959	LINCOLN
GIBBON SE	WAKITA TREND	1993	GRANT
GILCREASE EAST	GILCREASE DISTRICT EAST	1954	HUGHES
GILLETTE	COWETA DISTRICT	1954	WAGONER
GILLETTE DISTRICT	COWETA DISTRICT	1958	WAGONER
GILLILAND NW	GILLILAND	1964	OSAGE
GILLILAND SE	GILLILAND	1964	OSAGE
GILLILAND SOUTH	GILLILAND	1978	OSAGE
GILMORE	POTEAU-GILMORE	1924	LE FLORE
GLADYS BELLE	INOLA DISTRICT	1914	ROGERS
GLENCOE	WESTPOINT SOUTH	1956	PAYNE
GLENOAK	CURL CREEK	1911	NOWATA
GLENWOOD NE	MOCANE-LAVERNE GAS AREA	1960	BEAVER
GLENWOOD SOUTH	MOCANE-LAVERNE GAS AREA	1960	BEAVER
GOBLE	COWETA DISTRICT	1954	WAGONER
GOLDSBY	NOBLE WEST	1954	MCCLAIN
GOLDSBY SW	WASHINGTON DISTRICT	1963	MCCLAIN
GOLDSBY WEST	WASHINGTON DISTRICT	1965	MCCLAIN
GOLTRY	RINGWOOD	1965	ALFALFA
GOLTRY SE	RINGWOOD	1965	MAJOR
GOLTRY SOUTH	RINGWOOD	1965	ALFALFA
GOLTRY SW	RINGWOOD	1965	ALFALFA
GOTEBO (#1)	GOTEBO DISTRICT SOUTH	1908	KIOWA
GOTEBO SW	GOTEBO DISTRICT SOUTH	1962	KIOWA
GRACEMONT EAST	EAKLY-WEATHERFORD TREND	1986	CADDO
GRACEMONT SOUTH	EAKLY-WEATHERFORD TREND	1986	CADDO
GRACEMONT WEST	EAKLY-WEATHERFORD TREND	1986	CADDO
GRAHAM	SHO-VEL-TUM	1954	CARTER
GRAINOLA	NO CURRENT NAME AVAILABLE	(NA)	OSAGE
GRAND NE	ARNETT SE	1978	ELLIS
GRAND SW	BISHOP	1966	ROGER MILLS
GRAND VALLEY	GUYMON-HUGOTON GAS AREA	1993	TEXAS

Discontinued Field Names

Discontinued Field Name	Current Field Name for Area	ONC Review Date	Counties
GRAND VALLEY EAST		1993	BEAVER
GRAND VALLEY NW	GUYMON-HUGOTON GAS AREA	1993	TEXAS
GRAVES	COUNCIL HILL DISTRICT	(NA)	MUSKOGEE
GRAYSON	KONAWA-DORA	1962	SEMINOLE
GRAYSON WEST	KONAWA-DORA	1962	SEMINOLE
GREASY CREEK DISTRICT	GREASY CREEK	1991	HUGHES
GREAT SALT PLAINS SOUTH	LAMBERT SE	1979	ALFALFA
GREEN VALLEY NE	GREEN VALLEY EAST	1995	NOBLE
GREEN VALLEY NORTH	GARBER EAST	1968	GARFIELD
GREEN VALLEY NW	GREEN VALLEY	1995	GARFIELD
GREENFIELD NE	WATONGA-CHICKASHA TREND	1991	BLAINE
GREENFIELD NORTH	GREENFIELD NW	1988	BLAINE
GREENOUGH NE	MOCANE-LAVERNE GAS AREA	1960	BEAVER
GREENOUGH SOUTH	MOCANE-LAVERNE GAS AREA	1956	BEAVER
GREENSBURG EAST	OAKDALE	1962	WOODS
GREENSBURG NORTH	OAKDALE	1965	WOODS
GREENSBURG SW	OAKDALE	1986	WOODS
GREENSBURG WEST	WAYNOKA NE	1966	WOODS
GREENVILLE	OVERBROOK SOUTH	1963	LOVE
GREENVILLE NE	OVERBROOK SOUTH	1961	LOVE
GREENVILLE NORTH	OVERBROOK SOUTH	1961	LOVE
GRIEF CREEK	HOLDENVILLE	1955	HUGHES
GRIGGS EAST	GRIGGS SE	1961	CIMARRON
GRIGGS NE	GRIGGS SE	1994	CIMARRON
GUTHRIE LAKE SOUTH	GUTHRIE LAKE EAST	1995	LOGAN
GUYMON	GUYMON-HUGOTON GAS AREA	(NA)	TEXAS
GUYMON SE	GUYMON SOUTH	1964	TEXAS
GUYMON-HUGOTON	GUYMON-HUGOTON GAS AREA	1956	TEXAS
GYPSY HILL	TIGER FLATS	1954	OKFUSKEE, OKMULGEE
GYPSY HILL NW	TIGER FLATS	1958	OKMULGEE
HAILEYVILLE SOUTH	TI NORTH	1991	PITTSBURG
HALFWAY EAST	IRON POST	1963	OKFUSKEE
HALFWAY NE	IRON POST	1956	OKFUSKEE
HALL-DONNELLY	TUSKEGEE DISTRICT	1978	CREEK
HALLETT EAST	HALLETT	1954	PAWNEE
HALLUM	FORT SILL	1978	COMANCHE
HAMBRO	OSCAR	1978	JEFFERSON
HAMBURG NW	REYDON	1984	ROGER MILLS
HAMBURG WEST	REYDON	1984	ROGER MILLS
HAMMON NE	HAMMON EAST	1984	CUSTER
HAMMON NW	STRONG CITY DISTRICT	1989	ROGER MILLS
HAMMON SE	CARPENTER NE	1984	CUSTER
HAMMON SW	STRONG CITY DISTRICT	1989	ROGER MILLS
HANBURY	HANBURY DISTRICT	1954	COMANCHE
HANEY EAST	SEMINOLE	1962	SEMINOLE
HANNA WEST	SCIPIO NW	1991	MCINTOSH
HAPPY HOLLOW	TIDAL OSAGE	1964	OSAGE
HAPPY STAR	TONKAWA SOUTH	1994	NOBLE
HAPPY STAR WEST	BILLINGS EAST	1961	NOBLE
HARDESTY SOUTH	HARDESTY	1961	TEXAS
HARDSCRABBLE	MOUNT VERNON NE	1996	LINCOLN
HARDY SE	HARDY	1962	OSAGE
HARDY WEST	HARDY	1962	OSAGE
HARMON NE	HARMON EAST	1966	WOODWARD
HARNESS EAST	CHITWOOD NW	1958	GRADY
HARNESS SE	CHITWOOD NW	1962	GRADY
HARP	MOORE-HARP	1979	CLEVELAND
HARRAH NW	JONES	1983	OKLAHOMA
HARRAH SOUTH	ORCHARD CITY NE	1995	OKLAHOMA
HARTSHORNE	WILBURTON	1987	PITTSBURG
HAWKINS NW	HOLDENVILLE	1957	HUGHES, SEMINOLE
HAWLEY WEST	HAWLEY	1965	GRANT
HAYDENVILLE	HAYDENVILLE DISTRICT	1954	OKFUSKEE
HAYDENVILLE DISTRICT NW	HAYDENVILLE DISTRICT	1954	OKFUSKEE
HAYDENVILLE SOUTH	HAYDENVILLE DISTRICT	1954	OKFUSKEE
HAYDENVILLE WEST	HAYDENVILLE DISTRICT	1954	OKFUSKEE
HAZEL	ST LOUIS	1979	SEMINOLE
HAZEL DISTRICT	ST LOUIS	1962	SEMINOLE
HAZEL EAST	ST LOUIS	1979	SEMINOLE
HEALDTON NW	HEALDTON	1955	JEFFERSON
HEALDTON SOUTH	JOINER CITY	1960	CARTER
HELENA EAST	RINGWOOD	1979	ALFALFA
HELENA NW	LAMBERT SE	1979	ALFALFA
HELENA SOUTH	RINGWOOD	1965	ALFALFA
HENDERSON	FREDERICK SOUTH	1967	TILLMAN
HENNESSEY	SOONER TREND	1979	KINGFISHER
HENNESSEY EAST	SOONER TREND	1961	GARFIELD, KINGFISHER
HENNESSEY NORTH	SOONER TREND	1962	KINGFISHER

Discontinued Field Names

Discontinued Field Name	Current Field Name for Area	ONC Review Date	Counties
HENNESSEY NW	SOONER TREND	1966	GARFIELD
HENNESSEY SE	SOONER TREND	1961	KINGFISHER
HENNESSEY SW	SOONER TREND	1961	KINGFISHER
HENNESSEY WEST	SOONER TREND	1961	KINGFISHER
HENRYETTA	HENRYETTA DISTRICT	1957	OKMULGEE
HENRYETTA NE	HENRYETTA DISTRICT	1957	OKMULGEE
HERD DISTRICT	DOMES-POND CREEK	1961	OSAGE
HERD EAST	DOMES-POND CREEK	1961	OSAGE
HERD NORTH	DOMES-POND CREEK	1961	OSAGE
HERD NW	DOMES-POND CREEK	1961	OSAGE
HERD SW	DOMES-POND CREEK	1961	OSAGE
HERRING NORTH	STRONG CITY DISTRICT	1984	ROGER MILLS
HEWITT NW	HEALDTON	1962	CARTER
HEWITT WEST	HEWITT	1955	CARTER
HICKMAN	BURBANK	1979	OSAGE
HICKORY CREEK	DOMES-POND CREEK	1955	OSAGE
HICKORY CREEK DISTRICT	DOMES-POND CREEK	1961	OSAGE
HICKORY CREEK SOUTH	DOMES-POND CREEK	1955	OSAGE
HICKORY GROVE	STROUD	1955	CREEK
HICKORY RIDGE NW	HICKORY RIDGE	1955	OKFUSKEE
HIGBEE NW	EDMOND WEST	1961	OKLAHOMA
HIGH PRAIRIE NE	MEHAN	1984	PAYNE
HIGHLAND	MOCANE-LAVERNE GAS AREA	1959	BEAVER
HIGHLAND NW	MOCANE-LAVERNE GAS AREA	1957	BEAVER
HILL TOP WEST	CALVIN SE	1994	HUGHES
HILLIBY	LAFFOON SE	1964	OKFUSKEE
HILLIBY NORTH	LAFFOON SE	1954	OKFUSKEE
HILLIBY WEST	LAFFOON SE	1964	OKFUSKEE
HILLSDALE	HILLSDALE NW	1955	GARFIELD
HINTON NE	LOOKEBA EAST	1986	CADDO
HINTON SW	LOOKEBA EAST	1990	CADDO
HIRD EAST	OAKMAN DISTRICT	1955	PONTOTOC
HIRD SE	ADA DISTRICT EAST	1955	PONTOTOC
HITCHCOCK	WATONGA-CHICKASHA TREND	1991	BLAINE
HITCHCOCK NE	WATONGA-CHICKASHA TREND	1979	BLAINE
HOLDENVILLE EAST	HOLDENVILLE	1955	HUGHES
HOLDENVILLE WEST	HOLDENVILLE	1955	HUGHES
HOLLAND EAST	MOCANE-LAVERNE GAS AREA	1966	BEAVER
HOLM-JARVIS	BETHEL	(NA)	SEMINOLE
HOMER (#1)	HOMER	1916	CARTER
HOMER SOUTH	SHO-VEL-TUM	1962	CARTER
HOMER SW	SHO-VEL-TUM	1962	CARTER
HOMER WEST	HOMER	1962	CARTER
HOMESTEAD NORTH	OKEENE NW	1961	MAJOR
HOMESTEAD WEST	OKEENE NW	1967	BLAINE, MAJOR
HOOKER NW	HOOKER SW	1962	TEXAS
HOOKER SE	HARDESTY NE	1964	TEXAS
HOOVER NORTH	HOOVER	1959	GARVIN
HOOVER NW	HOOVER	1955	GARVIN
HORN SW	DOMES-POND CREEK	1968	OSAGE
HORNS CORNER WEST	HORNS CORNER	1994	HUGHES
HORNTOWN	GREASY CREEK	1991	HUGHES
HOTULKE	HOTULKE-WEST EARLSBORO	1955	POTTAWATOMIE
HOTULKE WEST	HOTULKE-WEST EARLSBORO	1955	POTTAWATOMIE
HOUGH NW	POSTLE	1964	TEXAS
HOUGH SE	HOUGH	1994	TEXAS
HOUGH SW	POSTLE	1964	TEXAS
HOUGH WEST	POSTLE	1964	TEXAS
HOVEY SOUTH	POSTLE	1963	TEXAS
HOYT	CHANDLER	1954	LINCOLN
HOYT-HASKELL EAST	BROOKEN	1990	HASKELL
HUCMAC EAST	OAKWOOD NORTH	1978	DEWEY
HUGOTON	GUYMON-HUGOTON GAS AREA	(NA)	TEXAS
HULL EAST	ELK HORN SOUTH	1979	LOGAN
HUMAC	HUCMAC	1968	DEWEY
HUMAC NORTH	HUCMAC NORTH	1970	DEWEY
HUMAC SOUTH	HUCMAC SOUTH	1966	DEWEY
HUMAC SW	HUCMAC SW	1966	DEWEY
HUMBLE	SEAY	1924	JEFFERSON
HUNTER SE	HUNTER SOUTH	1979	GARFIELD
HUNTER SW	HUNTER SOUTH	1962	GARFIELD
HUNTER WEST	KREMLIN EAST	1993	GARFIELD
HYDRO NE	ELM GROVE	1988	BLAINE
HYDRO NW	WEATHERFORD	1984	CUSTER
HYDRO SE	BRIDGEPORT	1979	CADDO
INDEPENDENT	MOUNDS DISTRICT	1958	CREEK, OKMULGEE, TULSA
INGALLS EAST	INGALLS	1984	PAYNE
INGALLS NE	INGALLS	1984	PAYNE

Discontinued Field Names

Discontinued Field Name	Current Field Name for Area	ONC Review Date	Counties
INGALLS NORTH	WESTPOINT SOUTH	1996	PAYNE
INGALLS NW	INGALLS	1984	PAYNE
INGALLS WEST	INGALLS	1984	PAYNE
INGERSOLL EAST	CHEROKITA TREND	1961	ALFALFA
INGERSOLL SW	CHEROKEE WEST	1966	ALFALFA
INOLA	INOLA DISTRICT	1954	ROGERS, WAGONER
INOLA WEST	INOLA DISTRICT	1958	ROGERS
INSCHO	SAND SPRINGS DISTRICT	1925	TULSA
IOLAND	PEEK SOUTH	1978	ELLIS
IRON POST SE	IRON POST DISTRICT SE	1954	CREEK
IRON POST SOUTH	IRON POST	1964	OKFUSKEE
ISABELLA NE	RINGWOOD	1966	MAJOR
ISABELLA SE	RINGWOOD	1971	MAJOR
ITUNA	ENID NE	1967	GARFIELD
ITUNA NE	ENID NE	1967	GARFIELD
ITUNA SE	ENID NE	1967	GARFIELD
IVANHOE EAST	IVANHOE	1993	BEAVER
IVANHOE NE	IVANHOE	1961	BEAVER
IVANHOE SW	LOGAN SOUTH	1963	BEAVER
JACKSON	WEWOKA DISTRICT	1954	SEMINOLE
JARVIS	BETHEL	(NA)	SEMINOLE
JEFFERSON	WEWOKA EAST	1955	HUGHES
JEFFERSON NW	JEFFERSON-GRANT NW	1964	GRANT
JENKS	BIXBY-JENKS DISTRICT	1958	TULSA
JESSE	FITTS	1966	COAL, PONTOTOC
JESSE NE	FITTS	1966	COAL
JET NE	LAMBERT SE	1979	ALFALFA
JET NORTH	LAMBERT SE	1979	ALFALFA
JET NW	LAMBERT SE	1979	ALFALFA
JET WEST	LAMBERT SE	1979	ALFALFA
JOHNSON-BAILEY	STRIKER DISTRICT	1954	WAGONER
JOINER CITY WEST	JOINER CITY	1960	CARTER
JOLLY-OGG	BALD HILL	1926	OKMULGEE, MUSKOGEE
JONES (#1)	JONES	1940	OKLAHOMA
JONES CHAPEL WEST	CENTER SOUTH	1988	PONTOTOC
JONES DISTRICT	JONES	1955	OKLAHOMA
JONES NE	JONES	1955	OKLAHOMA
JOSEY	HENRYETTA DISTRICT	1957	OKFUSKEE
JUMPER CREEK	TYROLA NE	1967	SEMINOLE
KARNES	WATONGA-CHICKASHA TREND	1991	CANADIAN
KASISHKE	BARKER	1964	OSAGE
KASISHKE SOUTH	BARKER	1964	OSAGE
KATIE	GOLDEN TREND	1991	GARVIN
KAWFIELD	BROKEN ARROW DISTRICT	(NA)	WAGONER
KEENAN	TANGIER	1978	WOODWARD
KEENAN EAST	SHARON WEST	1967	WOODWARD
KEENAN NE	TANGIER	1978	WOODWARD
KEENAN SE	TANGIER	1986	WOODWARD
KEENAN SOUTH	ARNETT EAST	1986	ELLIS
KELLYVILLE	KELLYVILLE DISTRICT	1958	CREEK
KELLYVILLE DISTRICT (#1)	KELLYVILLE DISTRICT	(NA)	CREEK
KELLYVILLE DISTRICT SOUTH	KELLYVILLE DISTRICT WEST	1958	CREEK
KELLYVILLE NORTH	KELLYVILLE DISTRICT	1947	CREEK
KEMPER	STONEBLUFF DISTRICT	1958	WAGONER
KENDRICK (#1)	SKELLYVILLE	1925	LINCOLN
KENDRICK (#2)	KENDRICK	1940	LINCOLN
KENDRICK EAST	STROUD	1964	LINCOLN
KENDRICK NE	SKELLYVILLE	1961	LINCOLN
KENDRICK NW	KENDRICK	1954	LINCOLN
KENDRICK SE	STROUD	1964	LINCOLN
KENDRICK SW	KENDRICK	1961	LINCOLN
KENDRICK WEST	KENDRICK	1961	LINCOLN
KEOKUK FALLS	KEOKUK	(NA)	POTTAWATOMIE, SEMINOLE
KEOKUK SOUTH	KEOKUK	(NA)	SEMINOLE
KEOTA NE	KEOTA	1990	HASKELL
KEPPEL	TUTTLE-KEPPEL	(NA)	ROGERS
KERNEL	IRON POST	(NA)	CREEK
KEY WEST	STROUD	(NA)	CREEK, LINCOLN
KEY WEST NORTH	STROUD	1964	LINCOLN
KEYES	KEYES DISTRICT	1955	CIMARRON
KEYES SE	KEYES GAS AREA	1955	CIMARRON
KEYES SOUTH	SAMPSEL NE	1966	CIMARRON
KEYS	WALTERS DISTRICT	(NA)	COTTON
KEYSTONE (#1)	KEYSTONE	1919	PAWNEE
KEYSTONE DISTRICT	KEYSTONE	(NA)	CREEK, PAWNEE, TULSA
KEYSTONE DISTRICT NW	LAUDERDALE	1963	PAWNEE
KEYSTONE DISTRICT SE	KEYSTONE	1963	CREEK, OSAGE, TULSA
KEYSTONE NORTH	KEYSTONE	1963	PAWNEE

Discontinued Field Names

Discontinued Field Name	Current Field Name for Area	ONC Review Date	Counties
KIDD	CROMWELL SOUTH	1963	SEMINOLE
KIEFER	GLENNPOOL	1910	CREEK
KILGORE	KNOX	1919	GRADY, STEPHENS
KING WEST	KING	1959	POTTAWATOMIE
KINGFISHER EAST	SOONER TREND	1979	KINGFISHER
KINGFISHER NW	SOONER TREND	1979	KINGFISHER
KINGFISHER SW	OKARCHE NORTH	1960	KINGFISHER
KINGFISHER WEST	OKARCHE NORTH	1962	KINGFISHER
KINGWOOD	LYONS-QUINN	(NA)	OKFUSKEE
KINTA (#1)	KINTA	(NA)	HASKELL
KINTA DISTRICT	KINTA	1962	HASKELL
KINTA NE	KINTA	1964	HASKELL
KINTA NW	KINTA	1962	HASKELL
KINTA WEST	KINTA	1955	HASKELL
KIOWA SW	KIOWA	1987	PITTSBURG
KNOWLES NW (#1)	MOCANE-LAVERNE GAS AREA	1952	BEAVER
KNOX NW	KNOX	1955	GRADY
KNOX SE	KNOX	1959	STEPHENS
KNOX SE (#1)	KNOX	1947	STEPHENS
KOMALTY	KOMALTY DISTRICT	1954	KIOWA
KONAWA	KONAWA-DORA	(NA)	SEMINOLE
KONAWA EAST	KONAWA-DORA	1962	SEMINOLE
KONAWA SOUTH	BEBEE-KONAWA SW	1954	POTTAWATOMIE, SEMINOLE
KONAWA SW	BEBEE-KONAWA SW	1954	PONTOTOC, POTTAWATOMIE, SEMINOLE
KONAWA WEST	BEBEE-KONAWA SW	1954	SEMINOLE
KONAWA WEST (#1)	GRAY	(NA)	POTTAWATOMIE
KREMLIN SE	KREMLIN EAST	1979	GARFIELD
KUSA	COALTON	1914	MCINTOSH
LACEY	SOONER TREND	1970	KINGFISHER
LACEY EAST	SOONER TREND	1964	KINGFISHER
LACEY NE	SOONER TREND	1969	KINGFISHER
LACEY NW	SOONER TREND	1970	KINGFISHER
LACEY SE	SOONER TREND	1964	KINGFISHER
LACEY SOUTH	SOONER TREND	1964	KINGFISHER
LACEY SW	SOONER TREND	1970	BLAINE, KINGFISHER
LADD	WASHINGTON DISTRICT	1981	MCCLAIN
LADD SW	WASHINGTON DISTRICT	1963	MCCLAIN
LADD WEST	WASHINGTON DISTRICT	1963	MCCLAIN
LAFFOON NW	PECK WEST	1954	LINCOLN
LAHOMA SE	SOONER TREND	1965	GARFIELD
LAHOMA SW	SOONER TREND	1966	MAJOR
LAKE CREEK	LAKE CREEK DISTRICT	1956	GREER
LAKE CREEK WEST	LAKE CREEK DISTRICT	1956	GREER
LAKE MURRAY SOUTH	ENVILLE SW	1969	LOVE
LAKE SHAWNEE	SHAWNEE LAKE	1943	POTTAWATOMIE
LAMAR	LAMAR EAST	1957	HUGHES
LAMAR NE	LAMAR EAST	1967	HUGHES
LAMAR NORTH	LAMAR EAST	1957	HUGHES
LAMAR SW	HORNTOWN SE	1991	HUGHES
LAMAR WEST	HORNTOWN SE	1991	HUGHES
LAMBERT NW	CHEROKEE WEST	1979	ALFALFA
LAMBERT SW	LAMBERT SE	1986	ALFALFA
LAMBERT WEST	CHEROKEE WEST	1979	ALFALFA
LAMONT	LAMONT SE	1954	GRANT
LAMONT SE (ABD.)	LAMONT SE	1946	GRANT
LAMPTON	MUSKOGEE DISTRICT NORTH	1927	MUSKOGEE
LANDON SE	LANDON DISTRICT SE	1956	OSAGE
LANDON SOUTH	WHITETAIL NW	1968	OSAGE
LANDON WEST (#1)	LANDON NW	1956	OSAGE
LARK	ISOM SPRINGS	(NA)	MARSHALL
LAUDERDALE SOUTH	LAUDERDALE	1963	PAWNEE
LAVERNE EAST	MOCANE-LAVERNE GAS AREA	1956	HARPER
LAVERNE GAS AREA	MOCANE-LAVERNE GAS AREA	1960	HARPER
LAVERNE NW	MOCANE-LAVERNE GAS AREA	1959	HARPER
LAVERNE SE	MOCANE-LAVERNE GAS AREA	1956	HARPER
LAVERNE SOUTH (#1)	MOCANE-LAVERNE GAS AREA	1952	HARPER
LAVERNE WEST	MOCANE-LAVERNE GAS AREA	1966	BEAVER
LAVERTY	VERDEN	1991	GRADY
LAVERTY WEST	VERDEN	1986	CADDO
LAWTON	LAWTON DISTRICT	1954	COMANCHE
LEE DOME	TIDAL OSAGE	1954	OSAGE
LEEDEY SW	MOOREWOOD NE	1984	ROGER MILLS
LEES SPRING (#1)	LEES SPRING EAST	1952	PONTOTOC
LEES SPRING NE	LEES SPRING EAST	1988	PONTOTOC
LEGAL NORTH	ASHLAND NORTH	1991	HUGHES
LEGAL SOUTH	ASHLAND SOUTH	1988	COAL
LENORA	PUTNAM	1962	DEWEY
LENORA SW	PUTNAM	1962	DEWEY

Discontinued Field Names

Discontinued Field Name	Current Field Name for Area	ONC Review Date	Counties
LEON NE	LEON NORTH	1969	LOVE
LEONARD	STONEBLUFF DISTRICT	1954	TULSA, WAGONER
LEONARD DISTRICT	STONEBLUFF DISTRICT	1958	TULSA, WAGONER
LEONEL	WATONGA-CHICKASHA TREND	1991	DEWEY
LEQUIRE	KINTA	1964	HASKELL
LEQUIRE NE	KINTA	1964	HASKELL
LEWIS NW	LEWIS	1954	GARVIN
LEWIS SW	NAHOLA NE	1964	GARVIN
LEWIS WEST	NAHOLA NE	1964	GARVIN
LEWISVILLE SOUTH	KINTA	1962	HASKELL
LIBBIE	SICKLES NORTH	1986	CADDO
LIBBIE SW	EAKLY-WEATHERFORD TREND	1986	CADDO
LIGHT	MOCANE-LAVERNE GAS AREA	1954	BEAVER
LIGHT GAS AREA	MOCANE-LAVERNE GAS AREA	1964	BEAVER
LIMA	WEWOKA DISTRICT	1925	SEMINOLE
LIMA POOL	BOWLEGS	(NA)	SEMINOLE
LIMA SE	WEWOKA DISTRICT	1959	SEMINOLE
LINCOLN EAST	SOONER TREND	1960	KINGFISHER
LINCOLN SE	SOONER TREND	1964	KINGFISHER
LINCOLN SW	SOONER TREND	1979	KINGFISHER
LINCOLN WEST	SOONER TREND	1970	KINGFISHER
LINCREEK	LINCREEK DISTRICT	1956	CREEK, LINCOLN
LINDSAY	GOLDEN TREND	1991	MCCLAIN
LINDSAY (#1)	GOLDEN TREND	1954	GARVIN
LINDSAY DISTRICT NORTH	GOLDEN TREND	1991	GARVIN, MCCLAIN
LINDSAY DISTRICT NW	GOLDEN TREND	1991	MCCLAIN
LINDSAY EAST	GOLDEN TREND	1991	GARVIN, MCCLAIN
LINDSAY NE	GOLDEN TREND	1991	MCCLAIN
LINDSAY NORTH	GOLDEN TREND	1991	MCCLAIN
LINDSAY NW	GOLDEN TREND	1991	MCCLAIN
LINDSAY RIDGE WEST	NEWCASTLE SOUTH	1968	MCCLAIN
LINDSAY SE	GOLDEN TREND	1991	GARVIN
LINDSAY TOWNSITE	GOLDEN TREND	1991	GARVIN
LINDSAY WEST	GOLDEN TREND	1955	GARVIN
LINK	BALD HILL	1954	MUSKOGEE
LINSCOTT NE	MILDER	1965	ELLIS
LINSCOTT NORTH	MILDER	1978	ELLIS
LITTLE CHIEF NE	BURBANK	1955	OSAGE
LITTLE CHIEF NW	BURBANK	1954	OSAGE
LITTLE CHIEF SE	BURBANK	1955	OSAGE
LITTLE CHIEF WEST	BURBANK	1955	OSAGE
LITTLE NW (#1)	LITTLE WEST	1953	SEMINOLE
LITTLE RIVER NORTH	LITTLE RIVER EAST	1963	SEMINOLE
LITTLE RIVER SE	LITTLE RIVER	1955	SEMINOLE
LITTLE RIVER SOUTH	LITTLE RIVER	1957	SEMINOLE
LOCKRIDGE NE	EDMOND WEST	1954	LOGAN
LOCKRIDGE NORTH	SOONER TREND	1964	LOGAN
LOCKRIDGE WEST	REEDING SOUTH	1969	CANADIAN
LOCO	LOCO DISTRICT	1955	JEFFERSON, STEPHENS
LOCO SW	LOCO DISTRICT	1955	STEPHENS
LOCO WEST	LOCO DISTRICT	1954	STEPHENS
LODER EAST	CAPRON NE	1986	ALFALFA
LOGAN	LOGAN SOUTH	1979	BEAVER
LOGAN SE	LOGAN SOUTH	1957	BEAVER
LOGAN SW	LOGAN SOUTH	1963	BEAVER
LONA	KINTA	1962	HASKELL
LONA EAST	KINTA	1956	HASKELL
LONE GROVE SW	HEWITT	1954	CARTER
LONE OAK EAST	SOONER TREND	1964	KINGFISHER
LONE OAK NE	SOONER TREND	1964	KINGFISHER
LONE OAK NORTH	SOONER TREND	1964	KINGFISHER
LONE OAK SW	SOONER TREND	1965	KINGFISHER
LONE SPRING EAST	CANYON CREEK	1963	OSAGE
LONG VIEW NE	CERES SOUTH	1954	NOBLE
LOOKOUT SE	FARRY NW	1986	WOODS
LOOKOUT SOUTH	LOVEDALE NW	1966	WOODS
LOOKOUT SW	LOVEDALE NW	1966	WOODS
LOOKOUT WEST	LOVEDALE NW	1970	WOODS
LORENA EAST	LORENA	1992	BEAVER
LORENA NW	LORENA	1992	BEAVER
LORENA SE	LORENA	1992	BEAVER
LORENA WEST	TYRONE	1969	TEXAS
LOST CITY	BIXBY-JENKS DISTRICT	1913	TULSA
LOST CREEK NORTH	LOST CREEK	1984	PAYNE
LOVE SCHOOL NE	ANTIOCH DISTRICT EAST	1997	GARVIN
LOVEDALE NE	LOVEDALE NW	1970	WOODS
LOVEDALE NORTH	LOVEDALE NW	1978	HARPER
LOVEDALE SE	LOVEDALE	1978	WOODWARD

Discontinued Field Names

Discontinued Field Name	Current Field Name for Area	ONC Review Date	Counties
LOVEDALE SOUTH	LOVEDALE	1978	HARPER
LOVEDALE SW	LOVEDALE	1962	HARPER
LOVEDALE WEST	LOVEDALE	1962	HARPER
LOVELL	CRESCENT-LOVELL	1965	LOGAN
LOVELL NE	CRESCENT-LOVELL	1965	LOGAN
LOVELL NORTH	CRESCENT-LOVELL	1965	LOGAN
LOVELL NW	CRESCENT-LOVELL	1955	LOGAN
LOVELL SOUTH	CRESCENT-LOVELL	1940	LOGAN
LOVELL WEST	CRESCENT-LOVELL	(NA)	LOGAN
LOYAL EAST	SOONER TREND	1970	KINGFISHER
LOYAL NE	SOONER TREND	1970	KINGFISHER
LOYAL NW	SOONER TREND	1970	KINGFISHER
LOYAL SOUTH	ALTONA	1979	KINGFISHER
LOYAL SW	ALTONA	1974	BLAINE, KINGFISHER
LOYAL WEST	ALTONA	1972	KINGFISHER
LUCIEN EAST	LUCIEN	1954	NOBLE
LUCIEN WEST	ELK HORN NE	1965	GARFIELD
LUCKY	OKMULGEE DISTRICT	(NA)	OKMULGEE
LULA	LULA NE	1958	COAL
LUTHER HILL	MOCANE-LAVERNE GAS AREA	1964	ELLIS
LUTHER NE	LUTHER	1965	OKLAHOMA
LUTHER NORTH	LUTHER	1965	OKLAHOMA
LUTHER WEST	LUTHER MIDDLE	1996	OKLAHOMA
LYONS	SOONER TREND	1979	MAJOR
LYONS EAST	SOONER TREND	1970	GARFIELD
LYONS NORTH	SOONER TREND	1969	MAJOR
LYONS SE	SOONER TREND	1969	KINGFISHER
LYONS SW	SOONER TREND	1979	KINGFISHER, MAJOR
MACOMB	MACOMB SOUTH	1954	POTTAWATOMIE
MACOMB DISTRICT SE	MACOMB SOUTH	1962	POTTAWATOMIE
MADILL NORTH	MADILL	1968	MARSHALL
MADISON SW	MOCANE-LAVERNE GAS AREA	1960	BEAVER
MAGNOLIA	WALTERS DISTRICT	1918	COTTON, STEPHENS
MAJOR	STONEBLUFF DISTRICT	1916	WAGONER
MANCHESTER SE	MANCHESTER SOUTH	1993	GRANT
MANION NORTH	BANDWHEEL	1964	OSAGE
MANNFORD (#1)	MANNFORD	1922	CREEK
MANNFORD DISTRICT	MANNFORD	1963	CREEK
MANNFORD DISTRICT NORTH	LAUDERDALE	1964	PAWNEE
MANNFORD EAST	MANNFORD	1963	CREEK
MANNFORD NORTH	MANNFORD	1964	CREEK
MANNFORD SE	MANNFORD	1963	CREEK
MANSION	OKLAHOMA CITY	(NA)	OKLAHOMA
MANUEL	JENNINGS	(NA)	CREEK
MAPLE SOUTH	WATONGA-CHICKASHA TREND	1991	CANADIAN
MAPLE WEST	WATONGA-CHICKASHA TREND	1991	CANADIAN
MARAMEC NORTH	CASEY	1996	PAWNEE
MARCH SE	AGRA NORTH	1962	PAYNE
MARIETTA EAST	ENVILLE SW	1961	LOVE
MARIETTA SE	ENVILLE SW	1969	LOVE
MARKHAM WEST	SCHLEGEL NORTH	1958	PAYNE
MARLOW (#1)	MARLOW DISTRICT	1991	STEPHENS
MARLOW NW	MARLOW DISTRICT	1956	STEPHENS
MARLOW SOUTH	MARLOW WEST	1962	STEPHENS
MARSDEN NE	ARDMORE SW	1957	CARTER
MARSHALL	CRESCENT-LOVELL	1979	LOGAN
MARSHALL NE	CRESCENT-LOVELL	1955	LOGAN
MARSHALL NORTH	CRESCENT-LOVELL	1979	LOGAN
MARSHALL NORTH (#1)	BROWN	(NA)	GARFIELD
MARSHALL NW	SOONER TREND	1963	GARFIELD
MARSHALL SE	CRESCENT-LOVELL	1979	LOGAN
MARSHALL SOUTH	CRESCENT-LOVELL	1979	LOGAN
MARSHALL WEST	SOONER TREND	1965	KINGFISHER
MASHAM EAST	MASHAM	1996	PAWNEE
MASHAM SE	MASHAM	1996	PAWNEE
MASHAM SOUTH	MASHAM	1996	PAWNEE
MATHIS LAKE	KONAWA-DORA	1962	SEMINOLE
MAXWELL SW	LEES SPRING EAST	1988	PONTOTOC
MAY NW	MOCANE-LAVERNE GAS AREA	1960	HARPER
MAY SOUTH	MOCANE-LAVERNE GAS AREA	1978	ELLIS
MAY SW	MOCANE-LAVERNE GAS AREA	1966	ELLIS
MAYFIELD SW	MAYFIELD WEST	1986	BECKHAM
MAYSVILLE SE	ANTIOCH NORTH	1959	GARVIN
MAYSVILLE SOUTH	GOLDEN TREND	1991	GARVIN
MAYSVILLE SW	GOLDEN TREND	1991	GARVIN
MAYSVILLE WEST	GOLDEN TREND	1991	GARVIN
MCALESTER WEST	PINE HOLLOW SOUTH	1987	PITTSBURG
MCCLOUD NORTH	KICKAPOO NORTH	1954	LINCOLN

Discontinued Field Names

Discontinued Field Name	Current Field Name for Area	ONC Review Date	Counties
MCCRACKEN	MCCRACKEN DISTRICT	1954	WAGONER
MCCULLY	CRESCENT-LOVELL	1978	LOGAN
MCCURTAIN NORTH	KINTA	1966	HASKELL, LE FLORE
MCGOWAN DISTRICT	RED BIRD DISTRICT	1958	WAGONER
MCLOUD NORTH	KICKAPOO NORTH	1956	LINCOLN
MCWILLIE NORTH	RINGWOOD	1979	ALFALFA
MEDFORD EAST	NUMA	1964	GRANT
MEDFORD NORTH	WAKITA TREND	1993	GRANT
MEDFORD NW	WAKITA TREND	1993	GRANT
MEEKER SOUTH (#1)	MEEKER SE	1943	LINCOLN
MEHAN MIDDLE	MEHAN	1966	PAYNE
MEHAN NE	MEHAN	1966	PAYNE
MEHAN NORTH	MEHAN	1984	PAYNE
MEHAN NW	MEHAN	1966	PAYNE
MELLETE NORTH	RAIFORD SE	1962	MCINTOSH
MENDON	WAKITA TREND	1993	ALFALFA
MENDON EAST	WAKITA TREND	1986	ALFALFA
MENDON WEST	WAKITA TREND	1993	ALFALFA
MENO EAST	RINGWOOD	1965	MAJOR
MENO NORTH	RINGWOOD	1965	MAJOR
MENO NW	RINGWOOD	1965	MAJOR
MENO SE	RINGWOOD	1954	MAJOR
MENO SOUTH	RINGWOOD	1962	MAJOR
MERIDIAN	MERIDIAN EAST	1954	LOGAN
MERVINE SOUTH	MERVINE	1987	KAY
MESSER	EDMOND WEST	(NA)	OKLAHOMA
MICAWBER	IRON POST	1964	OKFUSKEE
MICAWBER NW	IRON POST	1964	CREEK
MICAWBER SW	IRON POST	1964	OKFUSKEE
MIDDLETON SE	BLACKWELL-NEWKIRK GAS AREA	1985	KAY
MIDDLETON WEST	BLACKWELL-NEWKIRK GAS AREA	1985	KAY
MIDWELL NW	MIDWELL	1968	CIMARRON
MIDWELL NW (#1)	KEYES GAS AREA	1960	CIMARRON
MIDWELL SOUTH	MIDWELL	1968	CIMARRON
MILFAY SOUTH	MILFAY	1962	CREEK
MILFAY SW	MILFAY	1962	CREEK
MILLS	NEWBY NE	1978	CREEK
MILROY	SHO-VEL-TUM	1955	CARTER, STEPHENS
MILROY NORTH	SHO-VEL-TUM	1955	STEPHENS
MILROY WEST	SHO-VEL-TUM	1955	STEPHENS
MILTON SOUTH	KINTA	1964	LE FLORE
MILTON WEST	KINTA	1964	LE FLORE
MINCO SE	MINCO	1991	GRADY
MINCO SW	WATONGA-CHICKASHA TREND	1976	GRADY
MINCO WEST	WATONGA-CHICKASHA TREND	1991	GRADY
MINNEHOMA	CLEVELAND	1926	PAWNEE
MISENER	WILCOX	1958	CREEK
MISSION (#1)	COWETA DISTRICT	1914	WAGONER
MISSION WEST	CARR CITY	1978	POTTAWATOMIE, SEMINOLE
MITCHELL SW	ELK HORN NE	1965	GARFIELD
MOCANE	MOCANE-LAVERNE GAS AREA	1956	BEAVER
MOCANE GAS AREA	MOCANE-LAVERNE GAS AREA	1960	BEAVER
MOCANE NE	MOCANE-LAVERNE GAS AREA	1969	BEAVER
MOCANE SE (#1)	MOCANE-LAVERNE GAS AREA	1954	BEAVER
MOCANE SW	MOCANE-LAVERNE GAS AREA	1956	BEAVER
MONTEZUMA	HENRYETTA DISTRICT	1957	OKMULGEE
MOORE	NORMAN NORTH	1961	CLEVELAND
MOORE NE	MOORE WEST	1961	CLEVELAND
MOORE SOUTH	MOORE WEST	1961	CLEVELAND
MOORE SW	CORN DISTRICT	1981	CLEVELAND
MOORE-HARP	MOORE WEST	1995	CLEVELAND
MOOREWOOD	MOOREWOOD NE	1984	CUSTER
MOOREWOOD NORTH	MOOREWOOD NE	1984	CUSTER
MOOREWOOD SE	HAMMON EAST	1984	CUSTER
MOOREWOOD WEST	STRONG CITY DISTRICT	1984	ROGER MILLS
MORAL NE	MACOMB SOUTH	1962	POTTAWATOMIE
MORRIS	MORRIS DISTRICT	1958	MCINTOSH, OKMULGEE
MORRISON (#1)	WATCHORN	1915	PAWNEE
MORSE	MORSE DISTRICT	1955	OKFUSKEE
MORSE NW	HAYDENVILLE DISTRICT	1955	OKFUSKEE
MORSE WEST (#1)	MORSE DISTRICT	1946	OKFUSKEE
MORVIN SW	MORVIN	1959	POTTAWATOMIE
MORVIN WEST (#1)	MORVIN	1949	POTTAWATOMIE
MOSE-CARR	BALD HILL	1920	MUSKOGEE, OKMULGEE
MOSS WEST	DAVIS	1961	MURRAY
MOUND RIDGE	SOONER TREND	1970	KINGFISHER
MOUND RIDGE WEST	SOONER TREND	1964	KINGFISHER
MOUNDS	MOUNDS DISTRICT	1958	CREEK, OKMULGEE, TULSA

Discontinued Field Names

Discontinued Field Name	Current Field Name for Area	ONC Review Date	Counties
MOUNT EVERETTE	SOONER TREND	1967	KINGFISHER
MOUNT EVERETTE NORTH	SOONER TREND	1979	KINGFISHER
MOUNT HOPE NE	MOUNT HOPE	1984	PAYNE
MOUNT HOPE NORTH	MOUNT HOPE	1984	PAYNE
MOUNT VERNON DISTRICT SW	MOUNT VERNON SW	1964	LINCOLN
MOUNT VERNON SOUTH	MOUNT VERNON SW	1955	LINCOLN
MOUNT VERNON SW (#1)	MOUNT VERNON SW	1954	LINCOLN
MOUNT ZION WEST	CHEROKITA TREND	1961	GRANT
MULDROW	SEQUOYAH	1910	SEQUOYAH
MUNGER	WITCHER	1955	OKLAHOMA
MUNGER SE	WITCHER	1955	OKLAHOMA
MUNGER SOUTH	WITCHER	1955	OKLAHOMA
MUSKOGEE	MUSKOGEE DISTRICT	1958	MUSKOGEE
MUSKOGEE NORTH	MUSKOGEE DISTRICT NORTH	1958	MUSKOGEE
MUSTANG NE	MUSTANG NORTH	1994	CANADIAN
MUSTANG NW	MUSTANG NORTH	1994	CANADIAN
MUSTANG NW (#1)	MUSTANG NORTH	1978	CANADIAN
MUSTANG SW	YUKON SW	1994	CANADIAN
MYERS SOUTH	ATLANTIC	1961	OSAGE
MYRTLE SW	SOONER TREND	1964	KINGFISHER
NATURA	NATURA DISTRICT	1914	OKMULGEE
NAVAL RESERVE NW	NAVAL RESERVE	1954	OSAGE
NAVAL RESERVE WEST	NAVAL RESERVE	1962	OSAGE
NAVINA NW	SOONER TREND	1965	LOGAN
NAVINA SW	EDMOND WEST	1965	LOGAN
NAVINA WEST	EDMOND WEST	1965	LOGAN
NELLIE	NELLIE DISTRICT NORTH	1925	STEPHENS
NEW CUSHING	NORFOLK	1922	PAYNE
NEW ENGLAND	ATLANTIC	1961	OSAGE
NEW HOPE SE	GOLDEN TREND	1991	GARVIN
NEW YORK	SAPULPA DISTRICT	1915	CREEK, OKMULGEE
NEWALLA	NEWALLA WEST	1954	OKLAHOMA
NEWALLA SOUTH	NEWALLA WEST	1954	OKLAHOMA
NEWALLA WEST	NEWALLA SW	1995	OKLAHOMA
NEWBY (#1)	TUSKEGEE WEST	1938	CREEK
NEWCASTLE NW	NEWCASTLE NORTH	1969	MCCLAIN
NEWCASTLE SE	CORN DISTRICT	1981	CLEVELAND, MCCLAIN
NEWCASTLE WEST	TUTTLE EAST	1981	GRADY
NEWMAN	LAMAR EAST	1923	HUGHES
NILES EAST	WATONGA-CHICKASHA TREND	1991	CANADIAN
NILES NORTH	WATONGA-CHICKASHA TREND	1974	CANADIAN
NILES SE	WATONGA-CHICKASHA TREND	1979	CANADIAN
NILES SOUTH	WATONGA-CHICKASHA TREND	1971	CADDO
NILES SW	WATONGA-CHICKASHA TREND	1979	CANADIAN
NOBLE (#1)	NOBLE SE	1938	CLEVELAND
NOBSCOT	NOBSCOT NW	1990	DEWEY
NOBSCOT SW	PUTNAM	1964	CUSTER
NOBSCOT WEST	PUTNAM	1964	DEWEY
NORFOLK EAST	YALE-QUAY	1965	PAYNE
NORFOLK SE	SCHLEGEL NORTH	1954	PAYNE
NORGE NW	WATONGA-CHICKASHA TREND	1991	GRADY
NORGE SW	VERDEN	1991	GRADY
NORMAN (#1)	NORMAN NORTH	1940	CLEVELAND
NORMAN NE	NORMAN NORTH	1957	CLEVELAND
NORMAN NW	CORN DISTRICT	1981	CLEVELAND
NORMAN WEST	CORN DISTRICT	1981	CLEVELAND
NORRIS	RED OAK-NORRIS	(NA)	LATIMER
NORTH FORK	COMO SE	1962	BEAVER
NORTH STAR NORTH	UNION STAR	1970	BEAVER
NORTH STAR SE	UNION STAR	1970	BEAVER
NUMA WEST	NUMA	1962	GRANT
NUYAKA	NUYAKA DISTRICT	1958	OKMULGEE
NUYAKA WEST	TUSKEGEE DISTRICT	1940	CREEK
NYE	MOCANE-LAVERNE GAS AREA	1960	BEAVER
NYE NORTH	MOCANE-LAVERNE GAS AREA	1959	BEAVER
NYE NW	MOCANE-LAVERNE GAS AREA	1965	BEAVER
OAK GROVE	OAK GROVE DISTRICT	1959	WAGONER
OAKDALE NORTH	OAKDALE	1962	WOODS
OAKDALE NW	OAKDALE	1967	WOODS
OAKDALE SW	OAKDALE	1967	WOODS
OAKHURST	RED FORK DISTRICT	1925	TULSA
OAKMAN	OAKMAN DISTRICT	1954	PONTOTOC
OAKMAN DISTRICT WEST	OAKMAN DISTRICT	1988	PONTOTOC
OAKMAN SE	ADA DISTRICT EAST	1954	PONTOTOC
OAKMAN SOUTH	OAKMAN DISTRICT	1988	PONTOTOC
OAKWOOD NW	OAKWOOD NORTH	1974	DEWEY
OGLESBY	HOGSHOOTER	1919	WASHINGTON
OILTON	CUSHING	1914	CREEK

Discontinued Field Names

Discontinued Field Name	Current Field Name for Area	ONC Review Date	Counties
OKARCHE NE	SOONER TREND	1995	KINGFISHER
OKEENE NE	RINGWOOD	1971	BLAINE, MAJOR
OKEMAH NORTH (#1)	OKEMAH NORTH	1940	OKFUSKEE
OKESA	DOMES-POND CREEK	1961	OSAGE
OKESA (#1)	DOMES-POND CREEK	1904	OSAGE
OKESA EAST	DOMES-POND CREEK	1969	OSAGE
OKESA NE	DOMES-POND CREEK	1961	OSAGE
OKESA NORTH	DOMES-POND CREEK	1961	OSAGE
OKESA SOUTH	DOMES-POND CREEK	1968	OSAGE
OKESA SW	DOMES-POND CREEK	1968	OSAGE
OKFUSKEE EAST	OKFUSKEE DISTRICT EAST	1958	OKFUSKEE, OKMULGEE
OKFUSKEE SE	OKFUSKEE DISTRICT EAST	1958	OKFUSKEE
OKMULGEE	OKMULGEE DISTRICT	1906	OKMULGEE
OKTAHA	OKTAHA NW	1954	MUSKOGEE
OLEAN (#1)	BEGGS DISTRICT	1920	OKMULGEE
OLIPHANT	BARKER	(NA)	OSAGE
OLIVE (#1)	CUSHING	1914	CREEK
OLIVE SOUTH	OLIVE	1996	CREEK
OLNEY	LAUDERDALE	(NA)	PAWNEE
OLYMPIC NORTH	OLYMPIC	(NA)	OKFUSKEE
OMEGA EAST	ALTONA	1974	KINGFISHER
OMEGA NE	ALTONA	1974	KINGFISHER
OMEGA SOUTH	ALTONA	1995	BLAINE
ONA WEST	ONA NW	1994	TEXAS
ONAPA	CHECOTAH	1912	MCINTOSH
ONE THOUSAND ACRE LAKE	OKMULGEE DISTRICT	(NA)	OKMULGEE
ONETA	OAK GROVE DISTRICT	1958	WAGONER
ONEY EAST	EAKLY-WEATHERFORD TREND	1986	CADDO
ONEY NE	EAKLY-WEATHERFORD TREND	1986	CADDO
ONEY SOUTH	EAKLY-WEATHERFORD TREND	1979	CADDO
ONEY SW	EAKLY-WEATHERFORD TREND	1986	CADDO
ONG	LITTLE RIVER EAST	1963	SEMINOLE
ONG SE	WEWOKA DISTRICT	1955	SEMINOLE
ORCHARD CITY SW	ORCHARD CITY	1956	OKLAHOMA
ORIENTA	RINGWOOD	1966	MAJOR
ORIENTA EAST	RINGWOOD	1962	MAJOR
ORIENTA SE	RINGWOOD	1962	MAJOR
ORLANDO MIDDLE	ORLANDO	1957	PAYNE
ORLANDO NORTH	ORLANDO	1962	NOBLE
ORLANDO SOUTH	ORLANDO	1979	LOGAN, PAYNE
OSAGE	OSAGE CITY	(NA)	OSAGE
OSAGE CITY EAST	OSAGE CITY DISTRICT EAST	1954	OSAGE
OSAGE-HOMINY	OSAGE-HOMINY DISTRICT	1954	OSAGE
OTOE	OTOE CITY	1923	NOBLE
OTOE CITY NE	OTOE CITY	1968	NOBLE
OTOE CITY NW	OTOE CITY	1954	NOBLE
OTSTOT	BLACKWELL	1920	KAY
PACE	EMPIRE-COMANCHE	1978	STEPHENS
PACKSADDLE	PEEK SOUTH	1978	ELLIS
PACKSADDLE SE	PEEK SOUTH	1986	ELLIS
PADEN NORTH (#1)	PADEN NE	1944	OKFUSKEE
PADEN SOUTH	PADEN SW	1954	OKFUSKEE
PAGE	PAGE DISTRICT	1954	OSAGE, TULSA
PALACINE	LOCO DISTRICT	1954	STEPHENS
PALACINE SOUTH	LOCO DISTRICT	1954	STEPHENS
PAMETA	CUSHING	1914	CREEK
PANAMA EAST	SPIRO SE	1990	LE FLORE
PANTHER CREEK	GOLDEN TREND	1991	GARVIN
PANTHER CREEK SOUTH	GOLDEN TREND	1991	GARVIN
PANTHER CREEK SW	GOLDEN TREND	1991	GARVIN
PAOLI SW	PAULS VALLEY WEST	1997	GARVIN
PARADISE SE	PARADISE	1984	PAYNE
PARALLEL EAST	NOBSCOT NW	1972	DEWEY
PARKER SW	FORT SUPPLY NE	1978	HARPER
PARKERSBURG	CLINTON	1984	CUSTER
PATRICK	CANADIAN	1990	PITTSBURG
PATTON	JOLLY-PATTON	(NA)	MUSKOGEE
PAW PAW	KINTA	1967	SEQUOYAH
PAW PAW NE	PENO	1990	SEQUOYAH
PAWHUSKA DISTRICT WEST	ATLANTIC	1961	OSAGE
PAWHUSKA WEST	ATLANTIC	1961	OSAGE
PAWNEE LAKE	MASHAM	1996	PAWNEE
PAYNE EAST	PAYNE	1959	MCCLAIN
PAYNE NE	PAYNE	1959	MCCLAIN
PAYNE NORTH	PAYNE	1959	MCCLAIN
PAYNE NW	PAYNE	1964	MCCLAIN
PAYNE WEST	PAYNE	1964	MCCLAIN
PAYSON EAST	PAYSON	1955	LINCOLN

Discontinued Field Names

Discontinued Field Name	Current Field Name for Area	ONC Review Date	Counties
PEARSON SWITCH	ST LOUIS	1927	POTTAWATOMIE
PEARSONS SWITCH	PEARSONIA	1978	OSAGE
PEAVINE	EDMOND NE	1954	OKLAHOMA
PECAN GROVE	HOLDENVILLE NE	1995	HUGHES
PECK (#1)	LOCO DISTRICT	1978	STEPHENS
PECK MIDDLE	PECK	1954	LINCOLN
PECKHAM	BLACKWELL-NEWKIRK GAS AREA	1985	KAY
PECKHAM SOUTH	PECKHAM SE	1985	KAY
PEEK SE	PEEK SOUTH	1969	ROGER MILLS
PEMETA	CUSHING	1914	CREEK
PERKINS	PERKINS SOUTH	1960	LINCOLN
PERKINS WEST	OLIVET	1960	LINCOLN
PERRY	PERRY DISTRICT	1954	NOBLE
PERRY (#1)	LUCIEN	(NA)	NOBLE
PERRY NW	PERRY DISTRICT	1979	NOBLE
PERRY TOWNSITE SE	PERRY TOWNSITE	1995	NOBLE
PERRY WEST	SAMS	1978	NOBLE
PERRYMAN	TULSA DISTRICT	1958	TULSA
PETERSON	YAHOLA DISTRICT	1916	MUSKOGEE
PETTIQUAH EAST	LAFFOON SE	1962	OKFUSKEE
PETTIQUAH SE	LAFFOON SE	1961	OKFUSKEE
PETTIT (#1)	CHICKASHA	1978	GRADY
PHILLIPSVILLE	NUYAKA DISTRICT	1958	OKMULGEE
PICKETT PRAIRIE	SAPULPA DISTRICT	1958	CREEK, OKMULGEE
PICKETT PRAIRIE NE	SAPULPA DISTRICT	1958	CREEK
PIEDMONT CM	RICHLAND	1994	CANADIAN
PIEDMONT NE	EDMOND WEST	1995	CANADIAN
PIEDMONT NORTH	REEDING SOUTH	1979	CANADIAN
PIEDMONT NW	PIEDMONT CM NW	1995	CANADIAN
PIEDMONT WEST	RICHLAND	1994	CANADIAN
PINE	BALD HILL	1954	OKMULGEE
PINKSTON NORTH	GRAND WEST	1986	ELLIS
PITTSBURG SOUTH	PITTSBURG	1987	PITTSBURG
PLATTER	BOAR CREEK	1978	OSAGE
PLEASANT HILL	LANGSTON SOUTH	1960	LOGAN
PLEASANT HILL NE	SOONER TREND	1965	GARFIELD
PLEASANT HILL NW	SOONER TREND	1963	GARFIELD
PLEASANT RIDGE SE	SOONER TREND	1966	KINGFISHER
PLEASANT VALLEY EAST	FAIR OAK SW	1995	LOGAN
PLEASANT VALLEY SW	PLEASANT VALLEY	1995	LOGAN
PLEASANT VALLEY SW (#1)	PLEASANT VALLEY SOUTH	1952	LOGAN
PLEASANT VIEW SOUTH	CHITWOOD	1991	GRADY
POCASSET SW	WATONGA-CHICKASHA TREND	1976	GRADY
POLO (#1)	POLO WEST	1920	NOBLE
POLO SE	POLO	1979	NOBLE
POLO SOUTH	POLO	1979	NOBLE
POLO WEST	POLO	1995	NOBLE
POND CREEK	DOMES-POND CREEK	1961	OSAGE
POND CREEK EAST	GRANT-POND CREEK EAST	(NA)	GRANT
POND CREEK SW	DOMES-POND CREEK	1961	OSAGE
PORTER	PORTER DISTRICT SE	1954	WAGONER
POSTLE EAST	POSTLE	1962	TEXAS
POSTLE NE	POSTLE	1962	TEXAS
POTEAU	POTEAU-GILMORE	1910	LE FLORE
PRAIRIE	SLICK	1914	CREEK
PRAIRIE (#1)	BEIDLEMAN	(NA)	OKFUSKEE
PRAIRIE CENTER WEST	SALT FORK SE	1961	GARFIELD
PRAIRIE VALLEY	HUNTER SOUTH	1962	GARFIELD
PRAIRIE VALLEY NE	HUNTER SOUTH	1962	GARFIELD
PRATT	YALE-QUAY	1965	PAYNE
PRATT NE	YALE-QUAY	1965	PAYNE
PRESTON	BEGGS DISTRICT	1909	OKMULGEE
PRINGEY NORTH	WAYNOKA NE	1989	WOODWARD
PRINGEY SE	CEDARDALE NE	1964	WOODWARD
PRUITT CITY	SHO-VEL-TUM	1978	CARTER
PUMPKIN CENTER	KELLYVILLE DISTRICT	1909	CREEK
PURDY EAST	GOLDEN TREND	1991	GARVIN
PURDY NE	GOLDEN TREND	1991	GARVIN
PURDY NW	GOLDEN TREND	1991	GARVIN
PURDY SE	GOLDEN TREND	1991	GARVIN
PURE	DEPEW	1923	CREEK
PUTNAM EAST	PUTNAM	1962	DEWEY
PUTNAM NE	PUTNAM	1968	DEWEY
PUTNAM NORTH	PUTNAM	1990	DEWEY
PUTNAM SE	PUTNAM	1962	DEWEY
PUTNAM SW	PUTNAM	1978	DEWEY
QUAY	YALE-QUAY	1914	PAWNEE, PAYNE
QUAY WEST	GARR	1922	PAWNEE

Discontinued Field Names

Discontinued Field Name	Current Field Name for Area	ONC Review Date	Counties
QUINLAN	CEDARDALE NE	1964	WOODWARD
QUINLAN NORTH	WAYNOKA NE	1978	WOODWARD
QUINLAN NW	CEDARDALE NE	1970	WOODWARD
QUINLAN SE	CEDARDALE NE	1969	WOODWARD
QUINLAN WEST	CEDARDALE NE	1963	WOODWARD
QUINN	LYONS-QUINN	1978	OKFUSKEE, OKMULGEE
QUINTON	QUINTON DISTRICT	1913	HASKELL, PITTSBURG
QUINTON SOUTH	KINTA	1967	LATIMER, PITTSBURG
QUINTON SW	KINTA	1967	LATIMER
RAINEY SE	RAINEY SOUTH	1962	WASHITA
RAINEY SW	RAINEY SOUTH	1962	WASHITA
RAINOLA	RAINOLA DISTRICT	1954	STEPHENS
RALSTON	RALSTON DISTRICT	1954	PAWNEE
RALSTON GAS AREA	RALSTON DISTRICT	1954	PAWNEE
RAMSEY (#1)	CANEY	(NA)	WASHINGTON
RAMSEY (#2)	CASTANEDA	1927	CIMARRON
RAMSEY EAST	LOST CREEK	1984	PAYNE
RANCH CREEK	GREENUP	1915	PAWNEE
RANDLETT SOUTH	RANDLETT SW	1954	COTTON
RANKIN SE	REYDON	1984	ROGER MILLS
RATTLESNAKE	MEHAN	1978	PAYNE
REAMS	REAMS SE	1954	PITTSBURG
RED BIRD	RED BIRD DISTRICT	1915	WAGONER
RED FORK	RED FORK DISTRICT	1958	TULSA
RED MOUND SE	MOUNT VERNON	1954	LINCOLN
RED OAK	RED OAK-NORRIS	1910	LATIMER
RED RIVER	RED RIVER BED	1920	TILLMAN
RED ROCK SW	RED ROCK WEST	1995	NOBLE
REDLAND	KINTA	1964	SEQUOYAH
REDLAND NE	KINTA	1962	SEQUOYAH
REEDING	SOONER TREND	1967	KINGFISHER
REEDING NORTH	SOONER TREND	1966	KINGFISHER
REEDING NW	SOONER TREND	1966	KINGFISHER
REEDING SE	SOONER TREND	1966	KINGFISHER
REEDING SW	REEDING SOUTH	1979	KINGFISHER
REEDING WEST	SOONER TREND	1967	KINGFISHER
REMINGTON NORTH	REMINGTON	1962	OSAGE
REMINGTON NW	REMINGTON	1962	OSAGE
REMUS	ST LOUIS	1962	POTTAWATOMIE
RETTA	HUBBARD	1978	KAY
REYDON EAST	REYDON	1984	ROGER MILLS
REYDON NE	REYDON	1984	ROGER MILLS
REYDON NW	REYDON	1978	ROGER MILLS
REYDON SE	REYDON	1984	ROGER MILLS
REYDON WEST	REYDON	1984	ROGER MILLS
RHEAMS	REAMS SE	1954	PITTSBURG
RICE SW	GRIGGS SE	1994	TEXAS
RICH VALLEY SE	RICH VALLEY	1957	GRANT
RICH VALLEY WEST	GRANT-POND CREEK NE	1993	GRANT
RICHLAND EAST	RICHLAND	1994	CANADIAN
RICHLAND NORTH	RICHLAND	1994	CANADIAN
RICHLAND NW	RICHLAND	1994	CANADIAN
RICHLAND SE	RICHLAND	1994	CANADIAN
RICHMOND	SEILING NE	1965	WOODWARD
RICHMOND WEST	SEILING NE	1978	WOODWARD
RIDGEWAY	MOCANE-LAVERNE GAS AREA	1957	BEAVER
RIDGEWAY NW	MOCANE-LAVERNE GAS AREA	1957	BEAVER
RIDGEWAY SOUTH	MOCANE-LAVERNE GAS AREA	1958	BEAVER
RINGWOOD (#1)	RINGWOOD	1945	MAJOR
RINGWOOD DISTRICT	RINGWOOD	1966	MAJOR
RINGWOOD EAST	RINGWOOD	1979	MAJOR
RINGWOOD NE	RINGWOOD	1965	MAJOR
RINGWOOD NORTH	RINGWOOD	1966	ALFALFA, MAJOR
RINGWOOD NW	RINGWOOD	1962	MAJOR
RINGWOOD WEST	RINGWOOD	1966	MAJOR
RINGWOOD WEST (#1)	RINGWOOD	1949	MAJOR
RIPLEY EAST	RIPLEY	1954	PAYNE
RIVER BED	RED RIVER BED	1978	TILLMAN
RIVERLAND	BEGGS DISTRICT	1978	OKMULGEE
RIVERLAND (#1)	BIXBY-JENKS DISTRICT	1920	TULSA
RIVERLAND (#2)	CLEARVIEW DISTRICT	1978	OKFUSKEE
ROADY NE	HOOVER	1954	GARVIN
ROBBERSON	EOLA-ROBBERSON	1959	GARVIN
ROBINSON	MUSKOGEE DISTRICT NORTH	1958	MUSKOGEE
ROBINSON CREEK	WILZETTA SOUTH	1954	LINCOLN
ROCKFORD NW	FLETCHER NE	1986	CADDO
ROCKY WEST	ROCKY	1984	WASHITA
ROFF	DOLBERG DISTRICT	1920	PONTOTOC

Discontinued Field Names

Discontinued Field Name	Current Field Name for Area	ONC Review Date	Counties
ROLL EAST	STRONG CITY DISTRICT	1984	ROGER MILLS
ROLL NE	STRONG CITY DISTRICT	1984	ROGER MILLS
ROLL SE	STRONG CITY DISTRICT	1984	ROGER MILLS
ROOD-BETHEL	BETHEL	1924	SEMINOLE
ROSANNA	WEWOKA DISTRICT	1954	SEMINOLE
ROSCOE	OKEENE NW	1984	MAJOR
ROSCOE NW	CHEYENNE VALLEY	1972	MAJOR
ROSCOE SW	OKEENE NW	1966	MAJOR
ROSCOE WEST	OKEENE NW	1972	MAJOR
ROSE VALLEY NORTH	ESSAQUANAHDALE	1954	COTTON
ROSSTON NORTH	MOCANE-LAVERNE GAS AREA	1960	HARPER
ROUND HILL EAST	WAKITA TREND	1993	GRANT
ROUND HILL NORTH	WAKITA TREND	1993	GRANT
ROUND HILL NW	WAKITA TREND	1993	GRANT
ROUND PRAIRIE EAST	GERTY NW	1969	HUGHES
ROUND-UP	SHO-VEL-TUM	1926	CARTER
ROXANA	CRESCENT-LOVELL	1927	LOGAN
ROYAL	EOLA-ROBBERSON	1959	GARVIN
RUSK WEST	GARDEN GROVE SOUTH	1995	OKFUSKEE
RUSSELL	LANGSTON WEST	1979	LOGAN
RUSSELL NE	LANGSTON WEST	1979	LOGAN
RUSSELLVILLE NORTH	BROOKEN	1990	HASKELL
RYAN	SPRING	1924	JEFFERSON
SAC AND FOX	STROUD	1954	LINCOLN
SAC AND FOX NW	STROUD	1959	LINCOLN
SALON NORTH	MOCANE-LAVERNE GAS AREA	1969	ELLIS
SALON SE	GAGE	1978	ELLIS
SALON SOUTH	GAGE	1986	ELLIS
SALT CREEK	TIGER FLATS	1910	OKFUSKEE, OKMULGEE
SALT FORK	SALT FORK SE	1959	GRANT
SALT FORK DISTRICT SE	SALT FORK SE	1961	GRANT
SALT FORK SE (#1)	SALT FORK SE	1956	GRANT
SALT SPRINGS SOUTH	LOVEDALE	1968	HARPER
SAMS DISTRICT	SAMS	1954	NOBLE
SAMS NE	PERRY DISTRICT	1954	NOBLE
SAMS NORTH	SAMS	1995	NOBLE
SAMS NW	SAMS WEST	1995	NOBLE
SANCHO	WEWOKA DISTRICT	1954	SEMINOLE
SANCHO DISTRICT	WEWOKA DISTRICT	1963	SEMINOLE
SAND SPRINGS	SAND SPRINGS DISTRICT	1958	TULSA
SANDY CREEK SW	DAVIS	1965	MURRAY
SANDY LAND	AGRA WEST	1954	LINCOLN
SANFORD	SEMINOLE	1978	SEMINOLE
SANTA FE	SHO-VEL-TUM	1978	STEPHENS
SAPULPA	KELLYVILLE DISTRICT	1957	CREEK
SAPULPA DISTRICT SOUTH	KELLYVILLE DISTRICT	1954	CREEK
SAPULPA NW	SAPULPA DISTRICT	1958	CREEK
SARA WHIPPLE	GARBER	1925	GARFIELD
SASAKWA	HOLDENVILLE	1962	HUGHES, SEMINOLE
SASAKWA EAST	HOLDENVILLE	1962	SEMINOLE
SASAKWA SE	HOLDENVILLE	1962	HUGHES
SASAKWA TOWNSITE	HOLDENVILLE	1962	SEMINOLE
SATCHELL VALLEY NORTH	NUMA	1960	GRANT
SAYRE	SAYRE DISTRICT	1955	BECKHAM
SCHLEGEL NE	SCHLEGEL NORTH	1984	PAYNE
SCHLEGEL NW	SCHLEGEL NORTH	1958	PAYNE
SCIPIO EAST	SCIPIO NW	1991	PITTSBURG
SCIPIO WEST	SCIPIO NW	1963	PITTSBURG
SCOTT	SCOTT GAS AREA	1961	OKFUSKEE
SCOTT (#1)	VINES	1915	MURRAY
SCOTT (#2)	KELLYVILLE DISTRICT	1919	CREEK
SCOTT NE	SCOTT GAS AREA	1961	OKFUSKEE
SEALY NORTH	HOLDENVILLE	1955	SEMINOLE
SEILING SOUTH	PUTNAM	1990	DEWEY
SELF NW	ERICK GAS AREA SOUTH	1955	BECKHAM
SELMAN	LOVEDALE	1967	HARPER
SELMAN EAST	LOVEDALE NW	1978	HARPER
SELMAN NORTH	LOVEDALE NW	1966	HARPER
SELTZER	STRIKER DISTRICT	1958	WAGONER
SEMINOLE CITY	SEMINOLE	1954	SEMINOLE
SEMINOLE EAST	SEMINOLE	1954	SEMINOLE
SEMINOLE NORTH	SEMINOLE	1962	SEMINOLE
SENTINEL NW	SENTINEL	1984	WASHITA
SEWARD	WATERLOO NORTH	1955	LOGAN
SEWARD SOUTH	WATERLOO NORTH	1955	LOGAN
SHADY POINT	CAMERON	1990	LE FLORE
SHAFFER	AGRA	1927	LINCOLN
SHAMROCK	CUSHING	1914	CREEK

Discontinued Field Names

Discontinued Field Name	Current Field Name for Area	ONC Review Date	Counties
SHARON NW	SHARON WEST	1986	WOODWARD
SHARON SW	TANGIER	1984	WOODWARD
SHATTUCK EAST	SHATTUCK	1986	ELLIS
SHATTUCK SW	SHATTUCK	1986	ELLIS
SHAWNEE LAKE EAST	CENTERPOINT	1995	POTTAWATOMIE
SHAWNEE LAKE SE	CENTERPOINT	1991	POTTAWATOMIE
SHAWNEE NORTH	SHAWNEE NE	1954	POTTAWATOMIE
SHAWNEE TOWNSITE	SHAWNEE SW	1991	POTTAWATOMIE
SHEETZ	IRON POST	1917	CREEK
SHEPARD	WEWOKA DISTRICT NORTH	(NA)	SEMINOLE
SHEPPARD	COUNCIL HILL DISTRICT	1958	MUSKOGEE
SHERIDAN	MOUNDS DISTRICT	1923	CREEK, OKMULGEE, TULSA
SHO-VEL-TUM DISTRICT	SHO-VEL-TUM	1962	CARTER, GARVIN, STEPHENS
SHOLEM ALECHEM	SHO-VEL-TUM	1955	CARTER, STEPHENS
SHOLEM ALECHEM SW	SHO-VEL-TUM	1955	CARTER
SHOLEM ALECHEM WEST	SHO-VEL-TUM	1955	STEPHENS
SHORT JUNCTION	MOORE WEST	1957	CLEVELAND
SHORT JUNCTION WEST	MOORE WEST	1955	CLEVELAND
SICKLES NE	LOOKEBA	1986	CADDO
SICKLES NW	SICKLES NORTH	1986	CADDO
SIGNAL HILL	HOLDENVILLE	(NA)	HUGHES, SEMINOLE
SILVER CITY NORTH	CUSHING	1954	CREEK
SIMMONS-BLACK	NUYAKA DISTRICT	1958	OKMULGEE
SIX MILE	SIX MILE SOUTH	1993	BEAVER
SIX MILE (#1)	MOCANE-LAVERNE GAS AREA	1959	BEAVER
SKELLY-FORD	SKELLYVILLE	(NA)	LINCOLN
SKELLYVILLE (#1)	SKELLYVILLE	1924	LINCOLN
SKELLYVILLE DISTRICT	SKELLYVILLE	1961	LINCOLN
SKIATOOK WEST	JAVINE DISTRICT	(NA)	OSAGE
SKULL CREEK	DOMES-POND CREEK	(NA)	OSAGE
SLICK DISTRICT SOUTH	EDNA DISTRICT	1958	CREEK
SLICK SOUTH	EDNA DISTRICT	1958	CREEK
SLICK SW	EDNA DISTRICT	1954	CREEK
SMELSOR	CLARITA DISTRICT	(NA)	COAL
SOLDIER CREEK NORTH	SOLDIER CREEK	1954	COTTON
SOLDIER CREEK SW	SOLDIER CREEK	1954	COTTON
SOLOMON CREEK	BURBANK	1957	OSAGE
SOMMERVILLE	TAFT DISTRICT	1958	MUSKOGEE
SOONERVILLE NORTH	GEORGIA SOUTH	1984	PAYNE
SOUTHARD SE	WATONGA-CHICKASHA TREND	1991	BLAINE
SOUTHWESTERN	LAUDERDALE	(NA)	PAWNEE
SPARKS SE	SPARKS EAST	1954	LINCOLN
SPAULDING	HOLDENVILLE	1962	HUGHES, SEMINOLE
SPAULDING (#1)	HOLDENVILLE	1938	HUGHES
SPAULDING EAST	ATWOOD NORTH	1994	HUGHES
SPAULDING NORTH	HOLDENVILLE	1957	HUGHES
SPAULDING SE	HOLDENVILLE	1954	HUGHES
SPAULDING SOUTH	HOLDENVILLE	1954	HUGHES
SPAULDING SW	HOLDENVILLE	1954	HUGHES
SPAULDING TOWNSITE	HOLDENVILLE	1954	HUGHES
SPAULDING WEST	HOLDENVILLE	1957	HUGHES
SPENCER	SPENCER DISTRICT	1954	OKMULGEE, TULSA, WAGONER
SPERRY	BIRD CREEK	1909	TULSA
SPIRO	KINTA	1990	LE FLORE
SPIRO NORTH	KINTA	1990	LE FLORE
SPORN EAST	SPORN	1954	LINCOLN
SPORN SE	SPORN	1954	LINCOLN
SPRING VALLEY EAST	HUNTER SOUTH	1979	GARFIELD
SPRING VALLEY NW	SOONER TREND	1979	KINGFISHER
SPRING VALLEY SE	HUNTER SOUTH	1954	GARFIELD
SPRINGER SW	SPRINGER	1991	CARTER
SPRINGHILL	LYONS-QUINN	(NA)	OKFUSKEE
SQUAW CREEK NE	GREENFIELD WEST	1990	BLAINE
SQUAW CREEK WEST	SQUAW CREEK	1979	BLAINE
SQUIRREL CREEK	SQUIRREL CREEK SOUTH	1990	DEWEY
ST JAMES EAST	WELLSTON WEST	1964	LINCOLN
ST JAMES SW	LUTHER	1965	OKLAHOMA
ST JOHN	NAVAL RESERVE	1978	OSAGE
ST JOHN WEST	NAVAL RESERVE	1954	OSAGE
ST LOUIS DISTRICT	ST LOUIS	1962	POTTAWATOMIE, SEMINOLE
ST LOUIS DISTRICT NORTH	ST LOUIS	1954	POTTAWATOMIE
ST LOUIS NORTH	ST LOUIS	1953	POTTAWATOMIE
STAFFORD NW	BUTLER-CUSTER WEST	1984	CUSTER
STAR	SOONER TREND	1971	BLAINE, KINGFISHER
STAR WEST	SOONER TREND	1994	BLAINE
STATE LINE	CALDWELL	1978	GRANT
STEALY	WAYNE SW	1961	MCCLAIN
STEALY SOUTH	WAYNE SW	1961	MCCLAIN

Discontinued Field Names

Discontinued Field Name	Current Field Name for Area	ONC Review Date	Counties
STEALY SW	WAYNE SW	1959	MCCLAIN
STEALY WEST	WAYNE SW	1961	MCCLAIN
STEEDMAN DISTRICT NORTH	ALLEN DISTRICT	1964	PONTOTOC
STEEDMAN NORTH	ALLEN DISTRICT	1954	PONTOTOC
STEEDMAN WEST	OAKMAN DISTRICT	1988	PONTOTOC
STELLA (#1)	CLAY CITY SE	1943	CLEVELAND
STERLING SE	STERLING	1967	COMANCHE
STIDHAM WEST	STIDHAM	1997	MCINTOSH
STILLWATER (#1)	STILLWATER SE	1936	PAYNE
STILLWATER (#2)	STILLWATER	1954	PAYNE
STILLWATER AIRPORT NORTH	STILLWATER AIRPORT	1984	PAYNE
STILLWATER AIRPORT WEST	STILLWATER AIRPORT NW	1984	PAYNE
STILLWATER DISTRICT	STILLWATER	1962	PAYNE
STILLWATER EAST	STILLWATER	1984	PAYNE
STILLWATER SOUTH	STILLWATER	1955	PAYNE
STILLWATER SW	STILLWATER	1955	PAYNE
STOCKHOLM EAST	MOCANE-LAVERNE GAS AREA	1960	HARPER
STOCKHOLM SW	MOCANE-LAVERNE GAS AREA	1960	HARPER
STOCKHOLM WEST (#1)	MOCANE-LAVERNE GAS AREA	1948	HARPER
STONEBLUFF	STONEBLUFF DISTRICT	1954	TULSA, WAGONER
STORY SE	GOLDEN TREND	1959	GARVIN
STRIKER	STRIKER DISTRICT	1954	WAGONER
STRONG CITY	STRONG CITY DISTRICT	1984	ROGER MILLS
STRONG CITY EAST	STRONG CITY DISTRICT	1984	ROGER MILLS
STRONG CITY NE	STRONG CITY DISTRICT	1984	ROGER MILLS
STRONG CITY NORTH	STRONG CITY DISTRICT	1984	ROGER MILLS
STRONG CITY SE	STRONG CITY DISTRICT	1984	ROGER MILLS
STRONG CITY SOUTH	STRONG CITY DISTRICT	1984	ROGER MILLS
STRONG CITY WEST	STRONG CITY DISTRICT	1986	ROGER MILLS
STROUD SE	STROUD	1954	CREEK, LINCOLN
STUART	PINE HOLLOW SOUTH	1967	PITTSBURG
STUART NE	PINE HOLLOW SOUTH	1967	PITTSBURG
STUART SE	PINE HOLLOW SOUTH	1967	PITTSBURG
STURGIS NORTH (#1)	KEYES GAS AREA	1953	CIMARRON
SUMMERS	HENRYETTA DISTRICT	1957	OKMULGEE
SUMMERS (#1)	COLE DISTRICT	1914	MUSKOGEE
SUMMERS SE	HENRYETTA DISTRICT	1957	OKMULGEE
SUMMERS SOUTH	HENRYETTA DISTRICT	1957	OKMULGEE
SUMNER NORTH	SUMNER DISTRICT NORTH	1954	NOBLE
SUMNER WEST	SUMNER NW	1954	NOBLE
SUNFLOWER	WELLSTON WEST	1959	LINCOLN
SUNFLOWER SE	WELLSTON WEST	1954	LINCOLN
SUNNY SIDE	MOCANE-LAVERNE GAS AREA	1960	BEAVER
SUNNY SIDE EAST	MOCANE-LAVERNE GAS AREA	1957	BEAVER
SUNRAY	RED FORK DISTRICT	1925	TULSA
SWEET HOME NE	MOUNT VERNON SW	1955	LINCOLN
SWEET HOME NORTH	MOUNT VERNON SW	1954	LINCOLN
SWEET WATER NORTH	SWEET WATER NW	1984	ROGER MILLS
SYLVIAN SW	SEMINOLE	1954	SEMINOLE
TABLER NE	TABLER EAST	1991	GRADY
TABLER NW	WATONGA-CHICKASHA TREND	1991	GRADY
TABLER SOUTH	ALEX NW	1979	GRADY
TABLER SW	WATONGA-CHICKASHA TREND	1979	GRADY
TABOR	BRUCE	1978	CREEK
TAFT NORTH	TAFT DISTRICT	1958	WAGONER
TALOGA SOUTH	PUTNAM	1963	DEWEY
TANEHA	ALSUMA DISTRICT	1907	TULSA
TANGIER NW	TANGIER	1968	ELLIS, WOODWARD
TANGIER SE	SHARON WEST	1978	WOODWARD
TANGIER SOUTH	TANGIER	1968	WOODWARD
TANGIER WEST	TANGIER	1962	WOODWARD
TATUMS	SHO-VEL-TUM	1955	CARTER, GARVIN
TECUMSEH (#1)	MORVIN	1937	POTTAWATOMIE
TECUMSEH LAKE EAST	TECUMSEH LAKE	1966	POTTAWATOMIE
TECUMSEH LAKE WEST	TECUMSEH LAKE	1966	POTTAWATOMIE
TEGARDEN	AVARD NW	1978	WOODS
TEGARDEN SOUTH	AVARD NW	1966	WOODS
TEGARDEN WEST	AVARD NW	1968	WOODS
TERRA-OKLA	BALD HILL	1919	MUSKOGEE
TEXANNA	BROOKEN	1990	MCINTOSH
TEXANNA SW	BROOKEN	1990	MCINTOSH
TEXHOMA	GUYMON-HUGOTON GAS AREA	1923	TEXAS
THOMAS EAST	FAY EAST	1979	CUSTER
THOMAS SE	THOMAS SOUTH	1978	CUSTER
THOMAS SW	CUSTER CITY SE	1984	CUSTER
THREE SANDS	TONKAWA	(NA)	KAY, NOBLE
TIBBENS	IRON POST	1964	CREEK
TIBBENS NORTH	IRON POST	1955	CREEK

Discontinued Field Names

Discontinued Field Name	Current Field Name for Area	ONC Review Date	Counties
TIMBER CREEK WEST	MOCANE-LAVERNE GAS AREA	1957	BEAVER
TIMBER RIDGE	MUSKOGEE DISTRICT	1910	MUSKOGEE
TOGO	CAMPBELL	1978	MAJOR
TOGO EAST	CHEYENNE VALLEY	1972	MAJOR
TOGO SE	CAMPBELL	1972	MAJOR
TOGO SOUTH	CAMPBELL	1978	MAJOR
TONKAWA EAST	TONKAWA	1963	KAY
TONKAWA NE	TONKAWA	1959	KAY
TRAIL EAST	PUTNAM	1962	DEWEY
TRAIL NE	PUTNAM	1963	DEWEY
TRAIL WEST	PUTNAM	1970	DEWEY
TRANSCO NW	LITTLE RIVER	1966	SEMINOLE
TRANSCONTINENTAL	COUNCIL HILL DISTRICT	1958	MUSKOGEE
TRANSCONTINENTAL EAST	COUNCIL HILL DISTRICT	1958	MUSKOGEE
TRAUGH	KONAWA-DORA	1962	SEMINOLE
TRAUGH SOUTH	KONAWA-DORA	1962	SEMINOLE
TRIVOLI NW	ORION SE	1978	MAJOR
TRIVOLI WEST	ORION SE	1978	MAJOR
TRYON NE	TRYON DISTRICT NE	1996	LINCOLN
TULLAHASSEE	TULLAHASSEE DISTRICT	1958	WAGONER
TULSA	TULSA DISTRICT	1958	TULSA
TURKEY CREEK WEST	TURKEY CREEK	1961	OSAGE
TURKEY MOUNTAIN	BIXBY-JENKS DISTRICT	1958	TULSA
TURKEY PEN HOLLOW	TIGER FLATS	1978	OKMULGEE
TURLEY	TURLEY DISTRICT	1958	OSAGE, TULSA
TURMAN	BEGGS DISTRICT	1919	OKMULGEE
TURPIN SE	MOCANE-LAVERNE GAS AREA	1993	BEAVER
TUSKEGEE	TUSKEGEE DISTRICT	1958	CREEK
TUSKEGEE EAST	TUSKEGEE DISTRICT	1958	CREEK
TUSSY	SHO-VEL-TUM	1955	CARTER, GARVIN
TUTTLE	MINCO EAST	1991	GRADY
TUTTLE SE	TUTTLE EAST	1991	GRADY
TWENTY-ONE-ELEVEN	NO CURRENT NAME AVAILABLE	1978	OSAGE
TWENTY-ONE-TEN	NO CURRENT NAME AVAILABLE	1978	OSAGE
TWIN LAKES	BETHEL	1955	SEMINOLE
TWIN MOUND	MOCANE-LAVERNE GAS AREA	1979	BEAVER
TYROLA	TYROLA NE	1955	SEMINOLE
TYROLA EAST	TYROLA NE	1961	SEMINOLE
TYROLA NORTH	TYROLA NE	1961	SEMINOLE
TYROLA NW	TYROLA NE	1961	SEMINOLE
TYROLA SE	TYROLA NE	1961	SEMINOLE
TYROLA SOUTH	TYROLA NE	1961	PONTOTOC
TYRONE NW	TYRONE	1969	TEXAS
ULAN	SCIPIO NW	1991	PITTSBURG
ULAN NORTH	SCIPIO NW	1991	MCINTOSH
ULAN SE	ULAN EAST	1991	PITTSBURG
ULAN SOUTH	REAMS NW	1991	PITTSBURG
ULAN WEST	SCIPIO NW	1991	PITTSBURG
UMBURN	LYONS-QUINN	1978	OKFUSKEE
UNION CITY NE	EL RENO	1994	CANADIAN
UNION CITY NW	UNION CITY	1979	CANADIAN
UNION CITY WEST	UNION CITY	1969	CANADIAN
UNION STAR EAST	SIX MILE SOUTH	1969	BEAVER
UNION STAR NORTH	UNION STAR	1993	BEAVER
UNION STAR NW	UNION STAR	1993	BEAVER
UNION STAR SE	ELMWOOD	1970	BEAVER
UNION STAR SOUTH	BALKO SOUTH	1970	BEAVER
UNION STAR SW	UNION STAR DISTRICT	1993	BEAVER
UNION STAR WEST	UNION STAR DISTRICT	1993	BEAVER
UNION VALLEY	EVANSVILLE NW	1954	LOGAN
VALLEY CENTER WEST	PUTNAM	1962	DEWEY
VELMA	SHO-VEL-TUM	1955	STEPHENS
VELMA NORTH	SHO-VEL-TUM	1954	STEPHENS
VERDEN EAST	VERDEN	1991	GRADY
VERDEN NE	WATONGA-CHICKASHA TREND	1984	CADDO, GRADY
VERDEN NW	VERDEN	1986	CADDO
VERDEN SE	WATONGA-CHICKASHA TREND	1991	GRADY
VERDEN SW	VERDEN	1986	CADDO
VERDEN WEST	VERDEN	1986	CADDO
VERN	RED FORK DISTRICT	1978	TULSA
VERNON	DILWORTH DISTRICT	1954	KAY
VERNON EAST	DILWORTH DISTRICT	1954	KAY
VERNON SE	DILWORTH DISTRICT	1954	KAY
VIAN	SEQUOYAH	1978	SEQUOYAH
VICI TOWNSITE	VICI	1978	DEWEY
VICI WEST	HARMON EAST	1986	ELLIS
VICTOR	MOUNT VERNON SW	1964	LINCOLN
VICTOR EAST	MOUNT VERNON SW	1959	LINCOLN

Discontinued Field Names

Discontinued Field Name	Current Field Name for Area	ONC Review Date	Counties
VICTOR SE	MOUNT VERNON SW	1959	LINCOLN
VINEYARD	ROMULUS SW	1978	POTTAWATOMIE
VINING NE	CHEROKITA TREND	1981	GRANT
VINING NORTH	CHEROKITA TREND	1965	ALFALFA
VINING SE	LAMBERT SE	1986	ALFALFA
VINITA (#1)	CATALE EAST	(NA)	CRAIG, ROGERS
WAGONER	WAGONER DISTRICT NW	1954	WAGONER
WAGONER DISTRICT SOUTH	WAGONER DISTRICT SW	1958	WAGONER
WAGONER SOUTH	WAGONER DISTRICT SW	1954	WAGONER
WAINRIGHT	COUNCIL HILL DISTRICT	1910	MUSKOGEE
WAKITA	CHEROKITA TREND	1966	GRANT
WAKITA DISTRICT	WAKITA TREND	1959	ALFALFA, GRANT
WAKITA NE	WAKITA TREND	1993	GRANT
WAKITA NW	WAKITA TREND	1993	GRANT
WAKITA SOUTH	CHEROKITA TREND	1966	GRANT
WAKITA SW	CHEROKITA TREND	1965	ALFALFA, GRANT
WALTERS	WALTERS DISTRICT	1954	COTTON, STEPHENS
WANDELL	SOONER TREND	1965	KINGFISHER
WANDELL EAST	SOONER TREND	1965	KINGFISHER
WANDELL NE	SOONER TREND	1964	KINGFISHER
WANDELL SOUTH	SOONER TREND	1965	KINGFISHER
WANDELL SW	SOONER TREND	1967	KINGFISHER
WANETTE (#1)	ASHER WEST	1978	POTTAWATOMIE
WANETTE EAST	WANETTE	1954	POTTAWATOMIE
WANETTE SOUTH (#1)	WANETTE	1953	POTTAWATOMIE
WARD DISTRICT	INOLA DISTRICT	1958	WAGONER
WARWICK	WELLSTON NORTH	1966	LINCOLN
WASHINGTON	WASHINGTON DISTRICT	1981	MCCLAIN
WASHINGTON EAST	WASHINGTON DISTRICT	1966	MCCLAIN
WASHINGTON NE	WASHINGTON DISTRICT	1963	MCCLAIN
WASHINGTON NORTH	WASHINGTON DISTRICT	1967	MCCLAIN
WASHINGTON NORTH (#1)	WASHINGTON DISTRICT	1948	MCCLAIN
WASHINGTON WEST	WASHINGTON DISTRICT	1967	MCCLAIN
WASHUNGA EAST	KAW	1961	KAY
WATCHORN SE	WATCHORN EAST	1967	PAWNEE
WATCHORN SOUTH	WATCHORN EAST	1967	PAWNEE
WATERLOO DISTRICT NORTH	WATERLOO NORTH	1955	LOGAN
WATERLOO NW	WATERLOO NORTH	1955	LOGAN
WATERLOO SE	EDMOND NE	1954	OKLAHOMA
WATONGA EAST	WATONGA-CHICKASHA TREND	1991	BLAINE
WATONGA NE	WATONGA-CHICKASHA TREND	1991	BLAINE
WATONGA NW	WATONGA-CHICKASHA TREND	1991	BLAINE
WATONGA SE	WATONGA-CHICKASHA TREND	1991	BLAINE
WATONGA TREND	WATONGA-CHICKASHA TREND	1974	BLAINE, CADDO, CANADIAN, DEWEY
WAUKOMIS	SOONER TREND	1966	GARFIELD, MAJOR
WAUKOMIS (#1)	SOONER TREND	1938	GARFIELD
WAUKOMIS EAST	SOONER TREND	1964	GARFIELD
WAUKOMIS NORTH	SOONER TREND	1965	GARFIELD
WAUKOMIS NW	SOONER TREND	1965	GARFIELD
WAUKOMIS SE	SOONER TREND	1964	GARFIELD
WAUKOMIS SW	SOONER TREND	1965	GARFIELD
WAUKOMIS WEST	SOONER TREND	1965	GARFIELD
WAYNOKA NORTH	WAYNOKA NE	1966	WOODS
WAYNOKA SE	WAYNOKA EAST	1986	WOODS
WAYNOKA WEST	WAYNOKA NE	1964	WOODWARD
WAYSIDE POOL	BARTLESVILLE-DEWEY	1978	WASHINGTON
WEATHERFORD NORTH	WEATHERFORD	1984	CUSTER
WEATHERFORD NW	WEATHERFORD	1984	CUSTER
WEATHERFORD SE	EAKLY-WEATHERFORD TREND	1984	CUSTER
WEATHERFORD SOUTH	EAKLY-WEATHERFORD TREND	1984	CUSTER
WEATHERFORD SW	EAKLY-WEATHERFORD TREND	1984	CUSTER
WEBB NW	PUTNAM	1961	DEWEY
WEBBERS FALLS	SEQUOYAH	1978	MUSKOGEE
WEBER POOL	BARTLESVILLE-DEWEY	1978	WASHINGTON
WEBSTER (#1)	COWETA DISTRICT	1917	WAGONER
WEIMER	WIMER	1978	CRAIG
WELEETKA	LYONS-QUINN	1954	OKFUSKEE
WELEETKA DISTRICT NORTH	LYONS-QUINN	1954	OKFUSKEE
WELEETKA DISTRICT SW	WELEETKA DISTRICT	1957	OKFUSKEE
WELEETKA SOUTH	WELEETKA DISTRICT	1957	OKFUSKEE
WELLSTON NE	WELLSTON NORTH	1962	LINCOLN
WELLSTON NW	WELLSTON WEST	1962	LINCOLN
WELLSTON SOUTH	WELLSTON	1996	LINCOLN
WELLSTON SW	WELLSTON WEST	1966	LINCOLN
WELTY SW	ROSENWALD	1954	OKFUSKEE
WENTZ	LUCIEN	1978	NOBLE
WETLEY	ALLEN DISTRICT	1964	SEMINOLE
WETLEY NORTH	ALLEN DISTRICT	1964	SEMINOLE

Discontinued Field Names

Discontinued Field Name	Current Field Name for Area	ONC Review Date	Counties
WETLEY NW	ALLEN DISTRICT	1964	SEMINOLE
WETLEY WEST	ALLEN DISTRICT	1964	SEMINOLE
WETUMKA EAST	WETUMKA DISTRICT EAST	1954	HUGHES
WETUMKA SE	GREASY CREEK	1991	HUGHES
WETUMKA SOUTH	GREASY CREEK	1991	HUGHES
WEWOKA	WEWOKA DISTRICT	1955	HUGHES, SEMINOLE
WEWOKA LAKE	WEWOKA DISTRICT	1955	SEMINOLE
WEWOKA LAKE NORTH	WEWOKA DISTRICT	1955	SEMINOLE
WEWOKA NORTH	WEWOKA DISTRICT NORTH	1954	SEMINOLE
WEWOKA SW	WEWOKA DISTRICT	1959	SEMINOLE
WEWOKA TOWNSITE	WEWOKA DISTRICT	1955	SEMINOLE
WHEATLAND SE	MOORE WEST	1966	CLEVELAND
WHEELER	SHO-VEL-TUM	1955	CARTER
WHITE HALL NORTH	MORRISON EAST	1960	NOBLE
WHITEFIELD SE	STIGLER	1990	HASKELL
WHITEROCK NORTH	TONKAWA SOUTH	1961	NOBLE
WHITETAIL NORTH	WHITETAIL	1956	OSAGE
WHITETAIL SOUTH	WHITETAIL	1956	OSAGE
WICEY	WICEY DISTRICT	1954	TULSA
WIER	BROKEN ARROW DISTRICT	1978	TULSA
WILBURTON NORTH	WILBURTON	1965	LATIMER
WILBURTON NW	WILBURTON	1962	LATIMER
WILDCAT JIM	SHO-VEL-TUM	1954	CARTER
WILDHORSE (#1)	AGRA	1917	LINCOLN
WILLOW	WILLOW NE	1979	GREER
WILLOW NORTH	WILLOW NE	1979	GREER
WILLOW NW	WILLOW NE	1979	GREER
WILSON WEST	JOINER CITY	1960	CARTER
WILZETTA NW	WILZETTA	1954	LINCOLN
WINCHESTER EAST	FRITZLEN	1986	WOODS
WIRTH	CANADIAN	1990	PITTSBURG
WISER	BARTLESVILLE-DEWEY	1979	OSAGE
WOODROW	SPRING	1967	JEFFERSON
WOODWARD EAST	WOODWARD NE	1978	WOODWARD
WOODWARD SW	SHARON WEST	1978	WOODWARD
WOODWARD WEST	WOODWARD NORTH	1978	WOODWARD
WOODY CHAPEL SW	PAYNE	1961	MCCLAIN
WOOLSEY	LOCO DISTRICT	1955	STEPHENS
WOOLSEY SOUTH	LOCO DISTRICT	1955	STEPHENS
WOOLSEY SOUTH (#1)	LOCO DISTRICT	1942	STEPHENS
WOYD	NO CURRENT NAME AVAILABLE	1926	PONTOTOC
WRIGHTS CORNER NORTH	KNOX	1959	STEPHENS
X-686	KEYSTONE DISTRICT EAST	1919	OSAGE
Y-686	DOMES-POND CREEK	1919	OSAGE
YAHOLA	YAHOLA DISTRICT	1958	MUSKOGEE, WAGONER
YALE	YALE-QUAY	1914	PAYNE
YALE SW	YALE-QUAY	1959	PAYNE
YEAGER NORTH	GREASY CREEK	1991	HUGHES
YEAGER SE	GREASY CREEK	1991	HUGHES
YELLOWSTONE SW	YELLOWSTONE SOUTH	1986	WOODS
YOST NW	MORRISON SW	1984	NOBLE
YOUNG	NO CURRENT NAME AVAILABLE	(NA)	WAGONER
YUKON NORTH	YUKON NW	1979	CANADIAN
YUKON SOUTH	MUSTANG NORTH	1969	CANADIAN
YUKON WEST	YUKON NW	1979	CANADIAN
ZEA	GUYMON-HUGOTON GAS AREA	1926	TEXAS
ZIMMERMAN	WILZETTA SOUTH	1954	LINCOLN
ZION NE	GRANT-POND CREEK SE	1993	GRANT
ZION SE	KREMLIN EAST	1979	GARFIELD