



Oklahoma  
Geological  
Survey  
1993

Special Publication 93-1

## Directory of Oklahoma Mining Industry, 1993

*Project Coordinators*

Robert H. Arndt and Robert Springer



### **Front Cover**

Gypsum quarry operated by Temple-Inland Forest Products Corp. at Fletcher, in Comanche County. High-purity massive gypsum, 60 ft thick, is quarried in benches about 20 ft high, and then moved by conveyor belt to the loading area.

*Photo by Kenneth S. Johnson  
Oklahoma Geological Survey*



Special Publication 93-1  
ISSN 0275-0929

# Directory of Oklahoma Mining Industry, 1993

*Project Coordinators*

Robert H. Arndt and Robert Springer

*A cooperative project of the Oklahoma Geological Survey  
and the Oklahoma Department of Mines*

Oklahoma Geological Survey  
Charles J. Mankin, *Director*  
The University of Oklahoma  
Norman, Oklahoma

**1993**

## **SPECIAL PUBLICATION SERIES**

The Oklahoma Geological Survey's Special Publication series is designed to bring timely geologic information to the public quickly and economically. Review and editing of this material has been minimized in order to expedite publication.

This publication, printed by the Oklahoma Geological Survey, is issued by the Oklahoma Geological Survey as authorized by Title 70, Oklahoma Statutes, 1981, Section 3310, and Title 74, Oklahoma Statutes, 1981, Sections 231–238. 750 copies have been prepared at a cost of \$1,517 to the taxpayers of the State of Oklahoma. Copies have been deposited with the Publications Clearinghouse of the Oklahoma Department of Libraries.

# CONTENTS

Introduction .....	1
The Data .....	1
Terminology Explained .....	1
Organization of Information .....	2
Using the Directory .....	2
Acknowledgments.....	2
Headquarters List .....	7
Mine List .....	41
Commodity List.....	121
County List .....	137

## List of Figures

1. Nonpetroleum mineral resources of Oklahoma .....	3
2. Number of clay, shale, and soil pits in each of Oklahoma's counties .....	3
3. Number of coal mines in each of Oklahoma's counties .....	4
4. Number of bentonite, gypsum, iodine, iron ore, salt, tripoli, and volcanic ash operations in each of Oklahoma's counties .....	4
5. Number of sand and gravel operations in each of Oklahoma's counties .....	5
6. Number of stone quarries in each of Oklahoma's counties .....	5

## DIRECTORY OF OKLAHOMA MINING INDUSTRY, 1993

### INTRODUCTION

The Oklahoma Geological Survey (OGS) and the Oklahoma Department of Mines (ODM), recognizing that no comprehensive directory of Oklahoma's mining industry has been published since 1970, have cooperatively compiled this volume. Firms identified in this directory are those that held mining permits from ODM during the period 1988 to the present, or reported production in the years 1991 through June 1992, or both. Basic information, including firm name, address, name of permittee, telephone number, county of operation, legal description of permitted property, and commodity mined, was derived from ODM mining-permit records. Supplementary information (including mine name, local address of mine, responsible manager, specific mining information, employment, products, and transportation) was provided voluntarily by individual firms through an industry-wide canvass conducted by OGS.

Information from all sources was recorded in a dBase IV computer file at the OGS. The information was arranged and the directory was assembled from this file.

### THE DATA

As a result of using both State and private sources, the information presented for individual firms ranges from the bare essentials to comprehensive data. It may be characterized by three elements: completeness, correctness, and immediacy.

Information other than basics provided by ODM was derived from the canvass of 361 firms conducted in 1991. Responses received from 132 of the firms ranged from meager to generous. Some additional information was obtained through subsequent inquiries. Thus, the completeness of the information reflects individual firm responses.

In an attempt to assure maximum correctness of information, each firm was presented twice with review copy of its proposed entry in the directory and requested to make corrections and additions. Recorded information was modified in accord with responses received.

The firms were given a second opportunity to review copy between January and April of 1993. This review provided some changes in the copy and raised the immediacy of information essentially to the date of publication.

### TERMINOLOGY EXPLAINED

The scope of most of the terms used to classify information requires explanation.

**Address.**—A mailing address is given for the main office or headquarters of each firm. A local address is listed for each mine or installation if provided by the firm.

**Annual Production Capacity.**—The estimated maximum production capacity of a mine in a period of one year (220 work days).

**Commodity.**—The material mined (e.g., limestone). In some instances a commodity name may be used interchangeably with a product name.

**Contact.**—The person identified as the source of information about a firm.

**Geologic source.**—The geologic rock unit that comprises or hosts a commodity that is mined. Some firms identified their geologic source. Among the firms that did not identify the geologic source, some of the sources were identified from geologic maps and other information available at the OGS. Mine sites were not visited as part of this project.

**Location.**—Each firm was asked to designate the legal description of either the mine entrance or the mine-site office by quarter section, section, township, and range. Generally this request was not satisfied. Sites actually identified in the directory are mostly general locations of permitted land as reported by ODM or the mining firm. Where several quarter sections, or even multiple sections, were reported, a site was arbitrarily selected by the OGS from topographic and geologic maps as being essentially central to the whole group of listed sections.

**Mining method.**—The method of extracting the commodity from its geologic source. Examples are: stripping, quarrying, bench, hydraulic, solution, dredging, load and haul. We have accepted the terminology of the operators.

**Number of employees.**—The number of persons engaged in the mining process, or the number of employees in an integrated mining and processing function (e.g., a quarry alone or a quarry and cement plant).

**Plant.**—The original intent was to identify a plant as either permanent or portable. However, other descriptions, such as wash plant, lime kiln, crusher, etc., were accepted.

**Production.**—In the Headquarters List, this identifies the years (1991, 1992) in which production was reported to the ODM as required by law. The information may help distinguish firms that were actively engaged in mining from those that probably were inactive or held only a mining permit.

**Products.**—The type of materials produced and offered for sale or use (e.g., crushed stone). In some instances this term may be used interchangeably with commodity.

**Transport.**—The means by which products are transported for sale or use (e.g., truck, rail, barge, etc.).

**Type of mine.**—The term was originally meant to identify surface or underground mine. Other descriptions have been accepted.

## ORGANIZATION OF INFORMATION

Industry information was originally entered in a file for headquarters data and a file for mine data. The Headquarters List is an alphabetic list of all firms and their respective organizational information derived from the headquarters file. Descriptions of individual mines are to be found under their alphabetically arranged parent-firm name in the Mine List. These data were derived from the mine file.

Both the County List and the Commodity List also were derived from the mine file. The County List is an alphabetical arrangement of all mineral-producing counties. Listed under each county, according to commodity mined, are the names of operating firms and mines. In the Commodity List, mineral commodities produced in Oklahoma are arranged alphabetically. Under each commodity, the productive counties are listed alphabetically, along with the names of their operating firms and mines.

Figure 1 is a map of the general distribution of major mined mineral commodities in Oklahoma, other than oil and natural gas. The maps designated Figures 2–6, which are based on data in the mine file, show the number of mining operations for specified commodities in each county.

## USING THE DIRECTORY

Principal users of the directory include the following: planners for economic development, construction, and government regulation; and firms that service the mining industry, mineral explorationists, indi-

vidual mining firms and others. The three following hypothetical problems illustrate several ways that the interrelated lists and maps can be used:

A large mining concern interested in acquiring gypsum properties desires to know what firms produce gypsum in Oklahoma and where the operating mines are. Figure 1 shows the surface distribution of gypsum-bearing strata in western Oklahoma, whereas Figure 4 shows the number of gypsum mines in each county. The section on gypsum in the Commodity List reveals the firms that are mining gypsum and the names of the mines if known. Headquarters information for the firms is found in the Headquarters List, and individual mine information appears under the firm name in the Mine List.

A million tons of crushed limestone per year are needed for scrubber use in a planned coal-fired generating plant in X County where there are no limestone resources. Where are the nearest limestone sources that might contribute significantly to the supply? Figure 1 reveals that limestone sources are largely in the eastern part of Oklahoma. Figure 6 shows which counties closest to X County have limestone quarries and how many. Reference to these counties under “limestone” in the Commodity List will identify the operating firms and their active mines. Further reference to the individual firms and mines in the Mine List may reveal additional information about the available supply.

It is necessary to identify the scope of company Y mining activities in Oklahoma. Reference to Y in the Headquarters List would immediately identify the commodities produced by Y, the counties in which the firm has mines, and a generalization about its products. Further reference to the firm in the Mine List would give the details of its individual installations.

## ACKNOWLEDGMENTS

Several staff members at the ODM compiled the original data lists. Shaun Webb and Jane Weber entered most of the computer data at the OGS. Other staff members at the OGS and the ODM provided supplementary information and supporting services in preparation of this volume. The scope of the volume was enhanced through the generous contribution of information by numerous mining firms. The work was assisted in part through funds from the Oklahoma Mining and Mineral Resources Research Institute at the University of Oklahoma under U.S. Bureau of Mines Allotment Grant No. G1194140.

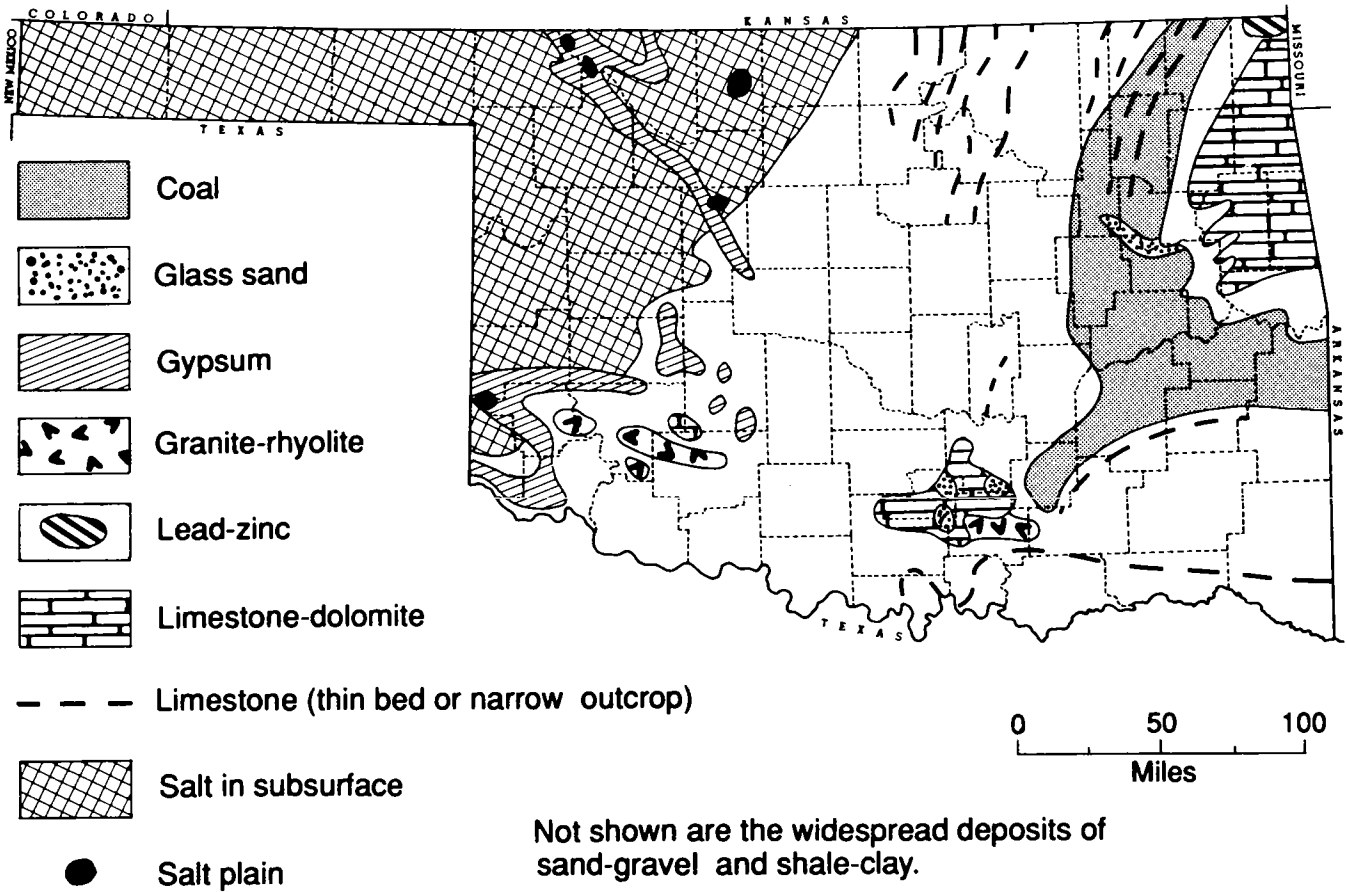


Figure 1. Nonpetroleum mineral resources of Oklahoma.

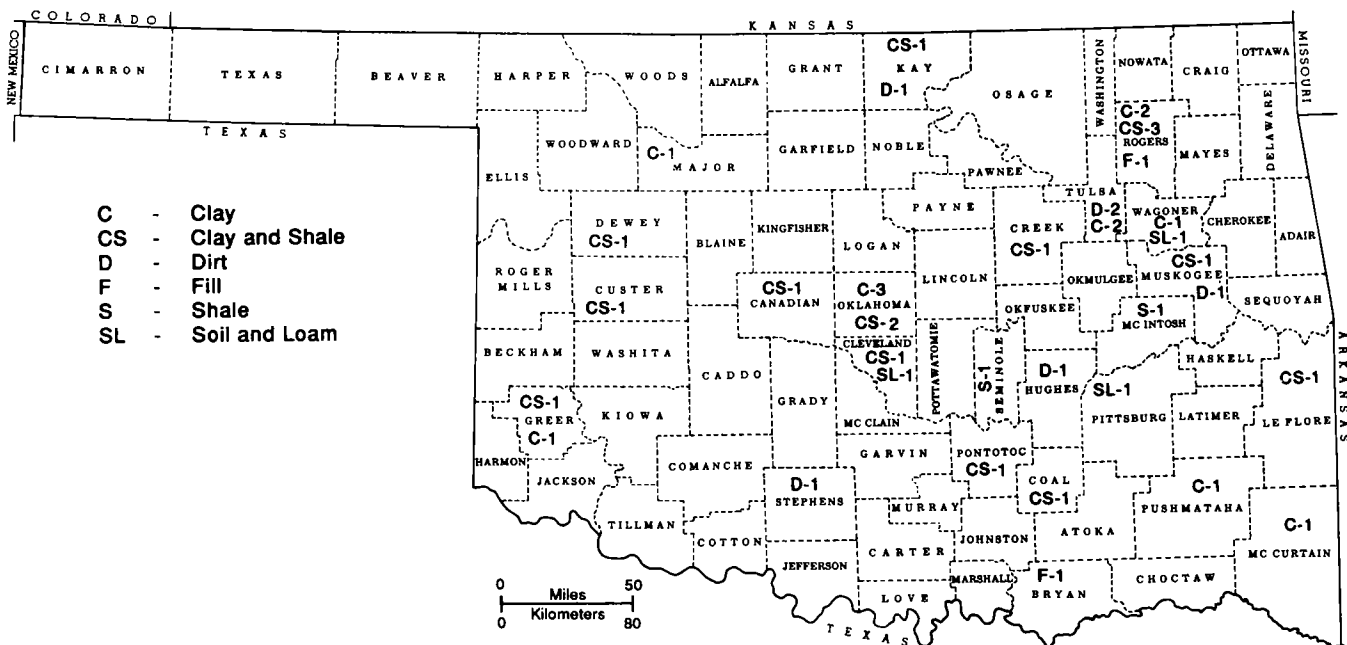


Figure 2. Number of clay, shale, and soil pits in each of Oklahoma's counties.



# Directory of Oklahoma Mining Industry, 1993

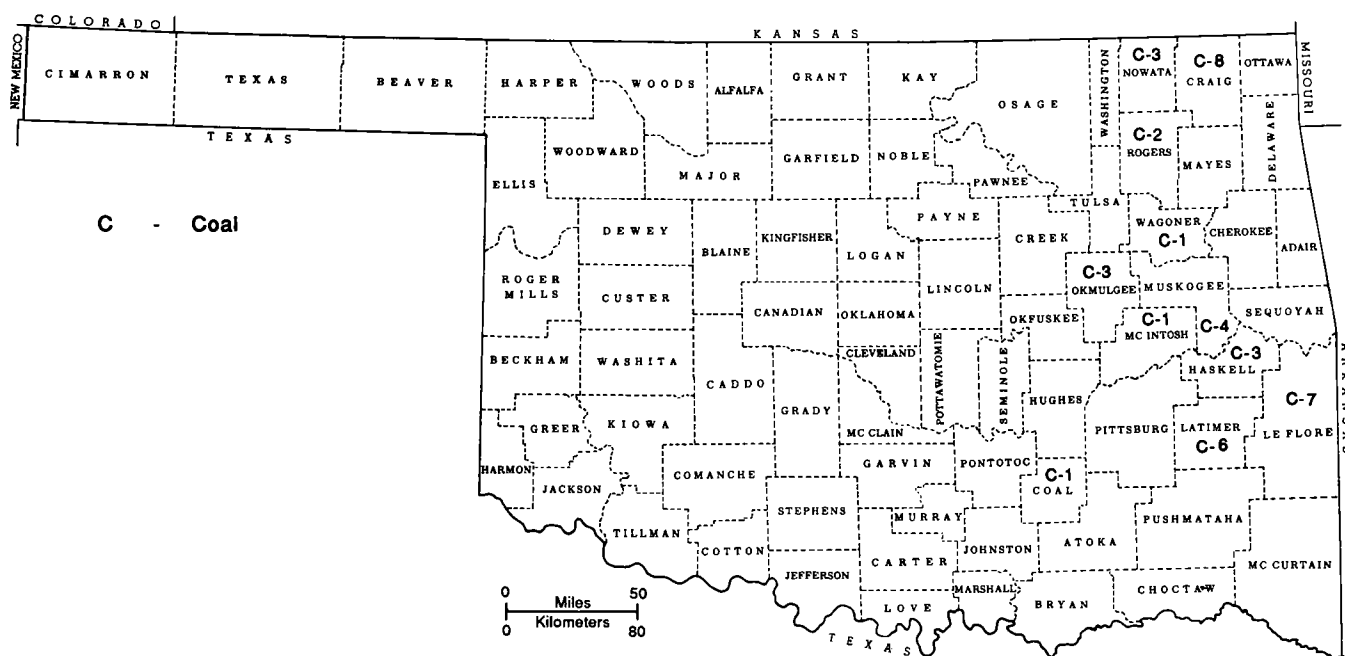


Figure 3. Number of coal mines in each of Oklahoma's counties.

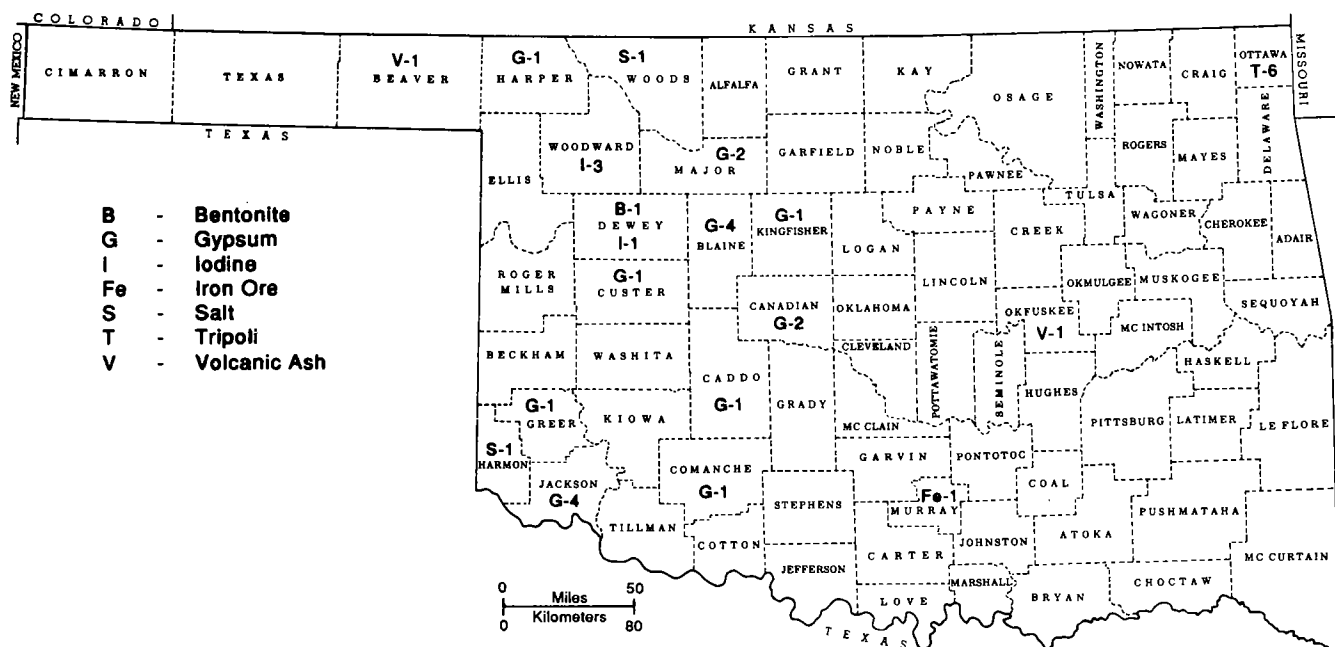


Figure 4. Number of bentonite, gypsum, iodine, iron ore, salt, tripoli, and volcanic ash operations in each of Oklahoma's counties.

# Directory of Oklahoma Mining Industry, 1993

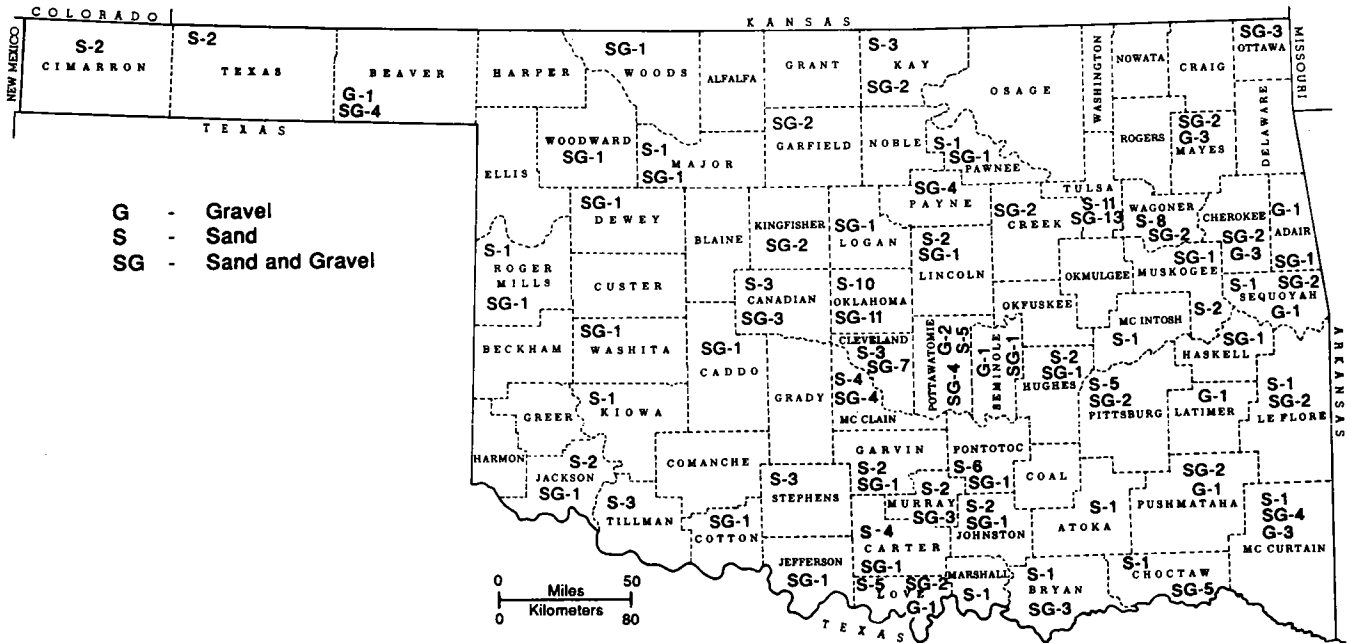


Figure 5. Number of sand and gravel operations in each of Oklahoma's counties.

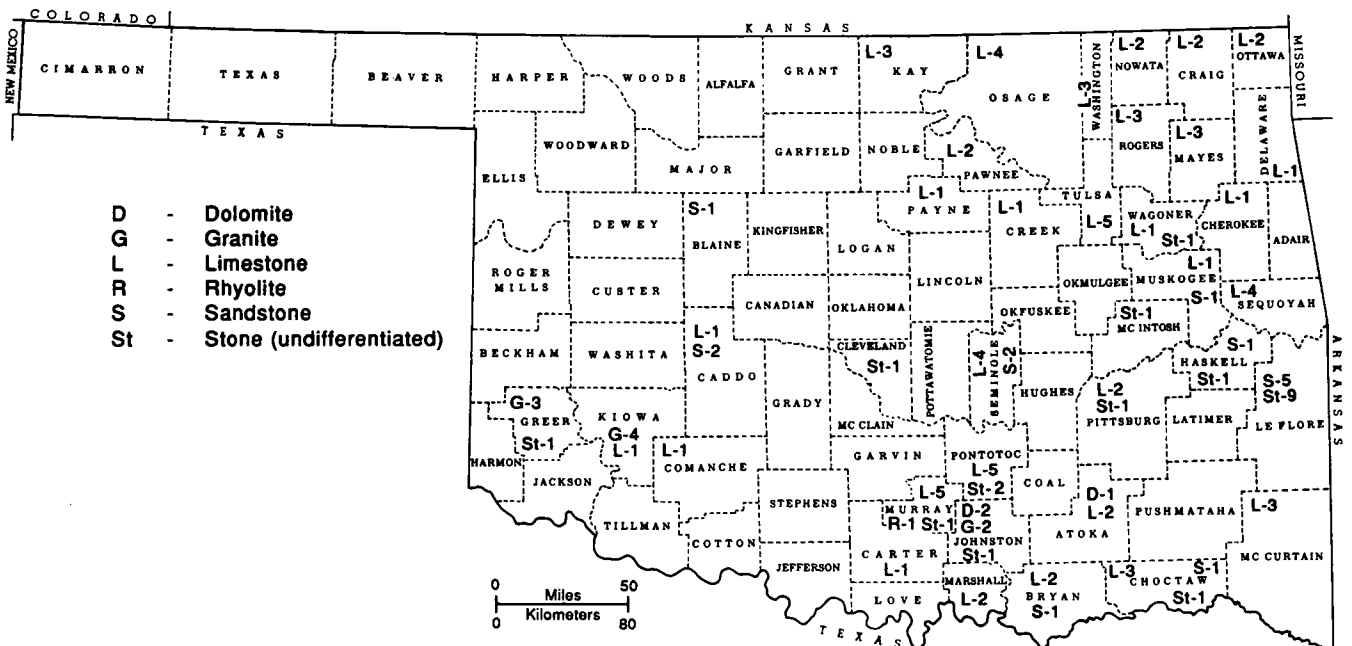


Figure 6. Number of stone quarries in each of Oklahoma's counties.



## HEADQUARTERS LIST

**A & A Equipment**

(No Address)

TEL: FAX:

ESTABLISHED: No Data

CONTACT: Chris Jones

COUNTIES: Carter

PRODUCT: Sand

PRODUCTION: No Record

**A. C. & D. Sand Company**

44308 Westech Road

Shawnee, Oklahoma 74801

TEL: (405) 275-4048 FAX:

ESTABLISHED: No Data

CONTACT: Michael G. Jones

COUNTIES: Pottawatomie

PRODUCT: Sand

PRODUCTION: 1991, 1992

**Acme Brick Company/Div. of Justin Ind., Inc.**

P.O. Box 425

Fort Worth, Texas 76101

TEL: (405) 755-5010 FAX: (817) 390-2404

ESTABLISHED: 1891

CONTACT: Fred W. Andreatta, Regional Ceramic Engr.

COUNTIES: Canadian, Custer, Oklahoma, Tulsa

PRODUCT: Clay and Shale--brick

PRODUCTION: 1991, 1992

**Acme Salt Company**

(No Address)

TEL: FAX:

ESTABLISHED: No Data

CONTACT:

COUNTIES: Harmon

PRODUCT: Salt

PRODUCTION: No Record

**Ada Brick Products, Inc.**

P.O. Box 1501

Ada, Oklahoma 74820

TEL: (405) 332-4401 FAX:

ESTABLISHED: No Data

CONTACT: Jay Thays

COUNTIES: Pontotoc

PRODUCT: Clay and Shale

PRODUCTION: No Record

**Ada Excavating and Materials**

1020 N. Broadway

Ada, Oklahoma 74820

TEL: (405) 332-9455 FAX:

ESTABLISHED: No Data

CONTACT: Ruth &amp; Edwin Ragsdale

COUNTIES: Pontotoc

PRODUCT: Sand

PRODUCTION: 1991, 1992

**Addielee Sand & Gravel**

P.O. Box 731

Westville, Oklahoma 74965

TEL: (918) 422-5116 FAX:

ESTABLISHED: No Data

CONTACT: Perry Williams

COUNTIES: Adair

PRODUCT: Sand and Gravel

PRODUCTION: 1991, 1992

**Adella Gravel Company**

(No Address)

TEL: FAX:

ESTABLISHED: No Data

CONTACT:

COUNTIES: McCurtain

PRODUCT: Gravel

PRODUCTION: 1992

**Al's Tractor & Backhoe**

1825 E. Willow

Duncan, Oklahoma 73533

TEL: (405) 255-4091 FAX:

ESTABLISHED: No Data

CONTACT: Keith Brooksher

COUNTIES: Stephens

PRODUCT: Dirt; Sand

PRODUCTION: 1991, 1992

**Albert Tissington**

P.O. Box 20

McAlester, Oklahoma 74520

TEL: (918) 423-3150 FAX:

ESTABLISHED: No Data

CONTACT: Albert D. Tissington

COUNTIES: Pittsburg

PRODUCT: Sand

PRODUCTION: 1992

## HEADQUARTERS LIST

### **Allen Farms, Inc.**

RR 1, Box 104M  
Norman, Oklahoma 73072  
TEL: (405) 364-3998 FAX:  
ESTABLISHED: No Data  
CONTACT: Joe Allen  
COUNTIES: McClain  
PRODUCT: Sand  
PRODUCTION: No Record

### **Allied Mining Corporation**

P.O. Box 179  
Pawnee, Oklahoma 74058  
TEL: (918) 454-2291 FAX:  
ESTABLISHED: No Data  
CONTACT: J. D. Ray  
COUNTIES: Sequoyah  
PRODUCT: Limestone  
PRODUCTION: 1992

### **Alton E. Hoover**

RR 3, Box 240-D  
Tahlequah, Oklahoma 74464  
TEL: FAX:  
ESTABLISHED: No Data  
CONTACT:  
COUNTIES: Wagoner  
PRODUCT: Sand  
PRODUCTION: No Record

### **Altus Sand and Gravel**

RR 3, Box 1642  
Altus, Oklahoma 73521  
TEL: (405) 477-3666 FAX:  
ESTABLISHED: No Data  
CONTACT: Robert Harrod  
COUNTIES: Jackson  
PRODUCT: Sand--fill  
PRODUCTION: 1991, 1992

### **Alva Concrete Materials Company**

P.O. Box 601  
Alva, Oklahoma 73717  
TEL: (405) 327-2281 FAX:  
ESTABLISHED: No Data  
CONTACT: Donna Stover  
COUNTIES: Woods  
PRODUCT: Sand and Gravel  
PRODUCTION: No Record

### **American Colloid Company**

P.O. Box 2010  
Belle Fourche, South Dakota 57717  
TEL: (605) 892-6371 FAX:  
ESTABLISHED: 1934  
CONTACT: Gary Ballenger, Exploration Manager  
COUNTIES: Dewey  
PRODUCT: Clay--desiccant  
PRODUCTION: No Record

### **American Rock Products, Inc.**

P.O. Box 10  
Hugo, Oklahoma 74743  
TEL: (405) 623-7582 FAX:  
ESTABLISHED: No Data  
CONTACT: T. J. Hunter  
COUNTIES: Choctaw  
PRODUCT: Limestone  
PRODUCTION: 1991, 1992

### **American Tripoli, Inc.**

P.O. Box 489  
Seneca, Missouri 64865  
TEL: (417) 776-2216 FAX: (417) 776-2217  
ESTABLISHED: 1869  
CONTACT: Dwight H. Vowels, Plant Manager/Controller  
COUNTIES: Ottawa  
PRODUCT: Tripoli--abrasives  
PRODUCTION: 1991, 1992

### **Amis Materials Company**

P.O. Box 1871  
Oklahoma City, Oklahoma 73101  
TEL: (405) 235-3555 FAX: (405) 235-3558  
ESTABLISHED: 1977  
CONTACT: Jack Carroll, Vice President  
COUNTIES: Atoka  
PRODUCT: Limestone--crushed and sized  
PRODUCTION: 1991, 1992

### **Anchor Stone Company**

3300 N. Mingo Valley Expressway  
Tulsa, Oklahoma 74116  
TEL: (918) 835-3100 FAX: (918) 835-9958  
ESTABLISHED: 1970  
CONTACT: Tom Snyder, President  
COUNTIES: Rogers, Tulsa  
PRODUCT: Limestone--crushed; Sand & Gravel;  
--sand -concrete, masonry, fill;  
pea gravel  
PRODUCTION: 1991, 1992

## HEADQUARTERS LIST

### **Andy A. Anderson**

201 Arlington  
Ada, Oklahoma 74820  
TEL: (405) 332-5394 FAX:  
ESTABLISHED: No Data  
CONTACT: Andy A. Anderson  
COUNTIES: Pontotoc  
PRODUCT: Sand; Topsoil  
PRODUCTION: 1991, 1992

### **APAC-Oklahoma Inc.**

P.O. Box 580670  
Tulsa, Oklahoma 74158  
TEL: (918) 438-2020 FAX: (918) 438-5826  
ESTABLISHED: 1953  
CONTACT: Bill J. Shafer, Vice President  
COUNTIES: Kay Mayes, Tulsa  
PRODUCT: Limestone:--crushed, construction materials  
PRODUCTION: 1991, 1992

### **Arkholia Sand and Gravel/Div. of APAC-ARK, Inc.**

P.O. Box 1627  
Fort Smith, Arkansas 72902-1627  
TEL: (501) 785-4271 FAX: (501) 785-1011  
ESTABLISHED: 1910  
CONTACT: Harper S. Jackson, Sr.V. President  
COUNTIES: Cherokee, Muskogee, Wagoner  
PRODUCT: Limestone:--crushed, construction;  
Sand:--construction, industrial  
PRODUCTION: 1991, 1992

### **Avant Stone**

(No Address)  
TEL: FAX:  
ESTABLISHED: No Data  
CONTACT:  
COUNTIES: Osage  
PRODUCT: Limestone  
PRODUCTION: No Record

### **Axtell Mining Corporation**

P.O. Box 92  
Gate, Oklahoma 73844  
TEL: (405) 934-2501 FAX:  
ESTABLISHED: 1914  
CONTACT: Carl C. Wahl, Vice President  
COUNTIES: Beaver  
PRODUCT: Volcanic Ash (Inactive)  
PRODUCTION: No Record

### **B & B Sand and Gravel**

P.O. Box 83  
Broken Bow, Oklahoma 74728  
TEL: (405) 584-7263 FAX: (405) 584-3305  
ESTABLISHED: 1972  
CONTACT: Ives Moyer, Owner  
COUNTIES: McCurtain  
PRODUCT: Clay; Sand and Gravel:--fill  
PRODUCTION: 1991, 1992

### **B & B Sand and Gravel Company**

P.O. Box 74  
Helena, Oklahoma 73741  
TEL: (405) 852-3292 FAX:  
ESTABLISHED: 1980  
CONTACT: Norman W. Bridgforth, President  
COUNTIES: Major  
PRODUCT: Sand:--concrete  
PRODUCTION: 1991, 1992

### **B & B Sand and Topsoil**

P.O. Box 2168  
Broken Arrow, Oklahoma 74013  
TEL: (918) 251-4142 FAX:  
ESTABLISHED: No Data  
CONTACT: Bill Edmondson  
COUNTIES: Tulsa  
PRODUCT: Sand and Gravel  
PRODUCTION: 1991

### **Bebouts Crushed Stone**

(No Address)  
TEL: FAX:  
ESTABLISHED: No Data  
CONTACT:  
COUNTIES: Murray  
PRODUCT: Limestone  
PRODUCTION: No Record

### **Bell Company**

RR 1, Box 65  
Thackerville, Oklahoma 73459  
TEL: (405) 276-2476 FAX:  
ESTABLISHED: 1983  
CONTACT: James M. Bell, Owner  
COUNTIES: Love  
PRODUCT: Sand:--fill  
PRODUCTION: 1991, 1992

## HEADQUARTERS LIST

### **Belco Materials, Inc.**

P.O. Box 466  
Nowata, Oklahoma 74048  
TEL: (918) 273-1416 FAX: (918) 273-1460  
ESTABLISHED: 1968  
CONTACT: James O. Bell, President  
COUNTIES: Nowata, Rogers, Washington  
PRODUCT: Limestone:--crushed  
PRODUCTION: 1991, 1992

### **Benny L. Klutts**

P.O. Box 187  
Poteau, Oklahoma 74953  
TEL: (918) 647-2884 FAX:  
ESTABLISHED: No Data  
CONTACT: Benny L. Klutts  
COUNTIES: Le Flore  
PRODUCT: Limestone:--building  
PRODUCTION: No Record

### **Big 4 Pit**

P.O. Box 7201  
Moore, Oklahoma 73153  
TEL: (405) 672-4747 FAX: (405) 672-4788  
ESTABLISHED: 1986  
CONTACT: Wesley Estell, General Partner  
COUNTIES: Cleveland  
PRODUCT: Dirt:--fill; Sand  
PRODUCTION: 1991, 1992

### **Big Chief Sand & Rock**

1415 West Sixth  
Elk City, Oklahoma 73644  
TEL: FAX:  
ESTABLISHED: No Data  
CONTACT: Murray Munyon  
COUNTIES: Custer, Roger Mills  
PRODUCT: Sand; Rock  
PRODUCTION: No Record

### **Big Deal Construction Company, Inc.**

P.O. Box 302  
Warner, Oklahoma 74469  
TEL: (918) 989-5654 FAX:  
ESTABLISHED: No Data  
CONTACT: William T. Little  
COUNTIES: Muskogee  
PRODUCT: Sandstone  
PRODUCTION: 1992

### **Bill Cole**

(No Address)  
TEL: FAX:  
ESTABLISHED: No Data  
CONTACT:  
COUNTIES: Pontotoc  
PRODUCT: Stone:--building  
PRODUCTION: No Record

### **Bill Harris Construction Company, Inc.**

5516 South 28th  
Ft. Smith, Arkansas 72901  
TEL: (501) 646-2907 FAX:  
ESTABLISHED: No Data  
CONTACT: Bill C. Harris  
COUNTIES: Le Flore  
PRODUCT: Clay and Shale  
PRODUCTION: No Record

### **Bill Laird Oil Company**

P.O. Box 777  
St. Louis, Oklahoma 74866  
TEL: (405) 289-3336 FAX:  
ESTABLISHED: No Data  
CONTACT: Bill Laird  
COUNTIES: Seminole  
PRODUCT: Gravel  
PRODUCTION: 1991

### **Billy J. Geyer**

P.O. Box 85  
Dougherty, Oklahoma 73032  
TEL: FAX:  
ESTABLISHED: No Data  
CONTACT:  
COUNTIES: Murray  
PRODUCT: Stone:--building  
PRODUCTION: No Record

### **Billy Marshall Road Material**

RR 1, Box 673  
Powderly, Texas 75473  
TEL: (214) 784-7677 FAX:  
ESTABLISHED: No Data  
CONTACT: Billy Marshall  
COUNTIES: Choctaw  
PRODUCT: Sand and Gravel  
PRODUCTION: 1991, 1992

## HEADQUARTERS LIST

### **Billy P. Adkins**

RR 1, Box 109A  
Norman, Oklahoma 73072  
TEL: (405) 329-1840 FAX:  
ESTABLISHED: No Data  
CONTACT: Billy P. or Yvonne Adkins  
COUNTIES: McClain  
PRODUCT: Sand and Gravel  
PRODUCTION: 1991, 1992

### **Bixby Four Star Sand and Gravel**

7300 East 141st Street  
Bixby, Oklahoma 74008  
TEL: (918) 366-3580 FAX:  
ESTABLISHED: 1988  
CONTACT: Tommy Pitts, Partner  
COUNTIES: Tulsa  
PRODUCT: Sand:--concrete, fill, masonry;  
Gravel:--pea  
PRODUCTION: 1991, 1992

### **Blake Stone Company**

P.O. Box 359  
Pawhuska, Oklahoma 74056  
TEL: (918) 287-2341 FAX:  
ESTABLISHED: No Data  
CONTACT: Richard Blake  
COUNTIES: Osage  
PRODUCT: Limestone  
PRODUCTION: 1991, 1992

### **Blakley Lumber & Carpets, Inc.**

P.O. Box 879  
Davenport, Oklahoma 74026  
TEL: (405) 258-1108 FAX:  
ESTABLISHED: No Data  
CONTACT: Irvin R. Blakley  
COUNTIES: Lincoln  
PRODUCT: Sand and Gravel  
PRODUCTION: 1991

### **Block Sand Company**

RR 3, Box 67  
McLoud, Oklahoma 74851  
TEL: (405) 391-2119 FAX:  
ESTABLISHED: No Data  
CONTACT: Daniel Block  
COUNTIES: Lincoln  
PRODUCT: Sand  
PRODUCTION: 1991, 1992

### **Blue Circle, Inc. dba Blue Circle Cement**

1800 Parkway Pl., Suite 1200  
Marietta, Georgia 30067-8286  
TEL: (404) 423-4700 FAX: (404) 423-4738  
ESTABLISHED: 1983  
CONTACT: Jim McMillan, Controller  
COUNTIES: Rogers, Tulsa  
PRODUCT: Limestone; Shale; Cement  
PRODUCTION: 1991, 1992

### **Blue Rock Pit**

P.O. Box 1788  
Elk City, Oklahoma 73648  
TEL: (405) 223-3571 FAX:  
ESTABLISHED: No Data  
CONTACT: Bob Spillers  
COUNTIES:  
PRODUCT: Sand  
PRODUCTION: No Record

### **Bluff Materials**

307 E. Duke  
Hugo, Oklahoma 74743  
TEL: (405) 326-8348 FAX:  
ESTABLISHED: No Data  
CONTACT: Herman Jeffries  
COUNTIES: Choctaw  
PRODUCT: Sand and Gravel  
PRODUCTION: 1992

### **Boadle L. Anderson Quarries, Inc.**

P.O. Box 1648  
Ada, Oklahoma 74820  
TEL: (405) 436-2100 FAX: (405) 436-2210  
ESTABLISHED: 1968  
CONTACT: Edwin R. Anderson, President  
COUNTIES: Johnston, Pontotoc  
PRODUCT: Granite:--dimension, finished monuments  
PRODUCTION: 1991, 1992

### **Bonham Concrete**

P.O. Box 489  
Bonham, Texas 75418  
TEL: (214) 583-2588 FAX:  
ESTABLISHED: No Data  
CONTACT: Gerald Hope  
COUNTIES: Bryan  
PRODUCT: Sand and Gravel  
PRODUCTION: 1991, 1992



## HEADQUARTERS LIST

### **Boorhem-Fields, Inc.**

P.O. Box 1177  
Paris, Texas 75460  
TEL: (214) 739-7160 FAX: (214) 361-1076  
ESTABLISHED: 1979  
CONTACT: Eddie Smith, Vice President/Sales  
COUNTIES: Choctaw, Johnston, Marshall, McCurtain  
PRODUCT: Limestone;--aglime, construction agg.,  
flux, paving, rip rap, scrubber stone,  
manufactured sand  
PRODUCTION: 1991, 1992

### **Boyd Revels**

(No Address)  
TEL: FAX:  
ESTABLISHED: No Data  
CONTACT:  
COUNTIES: Pontotoc  
PRODUCT: Shale  
PRODUCTION: No Record

### **Boyd's Excavation**

RR 1, Box 216M  
Fairland, Oklahoma 74343  
TEL: (918) 676-3349 FAX:  
ESTABLISHED: 1975  
CONTACT: Douglas Boyd, Owner  
COUNTIES: Ottawa  
PRODUCT: Sand and Gravel;--sized  
PRODUCTION: 1991, 1992

### **Brazil Creek Minerals, Inc.**

P.O. Box 10530  
Fort Smith, Arkansas 72917  
TEL: (501) 646-5418 FAX:  
ESTABLISHED: No Data  
CONTACT: William J. Cooper  
COUNTIES: Le Flore  
PRODUCT: Limestone; Shale  
PRODUCTION: 1991, 1992

### **Broce Construction Company, Inc. (Inactive)**

P.O. Box 247  
Woodward, Oklahoma 73802  
TEL: (405) 256-7431 FAX:  
ESTABLISHED: No Data  
CONTACT: E.A. Taylor, Secretary  
COUNTIES: None  
PRODUCT:  
PRODUCTION: No Record

### **Browning-Ferris, Inc.**

P.O. Drawer 580160  
Tulsa, Oklahoma 74158  
TEL: (918) 834-2244 FAX:  
ESTABLISHED: No Data  
CONTACT: M. E. Lawson  
COUNTIES: Oklahoma  
PRODUCT: Clay and Shale; Sand; Soil  
PRODUCTION: No Record

### **Buck's Trucking Company**

136 Elwood Drive  
Edmond, Oklahoma 73013  
TEL: (405) 341-5004 FAX:  
ESTABLISHED: No Data  
CONTACT: Buck Stamper  
COUNTIES: Oklahoma  
PRODUCT: Sand;--fill; Dirt;--fill  
PRODUCTION: 1991, 1992

### **Butler Sand Company**

7321 S.W. 15th Street  
Oklahoma City, Oklahoma 73128  
TEL: (405) 495-2513 FAX:  
ESTABLISHED: No Data  
CONTACT: Raymond Butler  
COUNTIES: Oklahoma  
PRODUCT: Sand  
PRODUCTION: No Record

### **C & K Dozer Service**

RR 2, Box 147  
Newkirk, Oklahoma 74647  
TEL: (405) 362-2631 FAX:  
ESTABLISHED: No Data  
CONTACT: Charles Barclay  
COUNTIES: Kay  
PRODUCT: Limestone  
PRODUCTION: 1991, 1992

### **C & L Sand**

(No Address)  
TEL: FAX:  
ESTABLISHED: No Data  
CONTACT: Leon Cox  
COUNTIES: Pottawatomie  
PRODUCT: Sand;--fill  
PRODUCTION: 1991, 1992

### **C & O Materials Corp.**

(No Address)  
TEL: FAX:  
ESTABLISHED: No Data  
CONTACT:  
COUNTIES: Pontotoc  
PRODUCT: Limestone  
PRODUCTION: No Record

## HEADQUARTERS LIST

### **C.C. Amos Sand and Gravel**

RR 4, Box 383  
Broken Arrow, Oklahoma 74014  
TEL: (918) 299-0398 FAX:  
ESTABLISHED: No Data  
CONTACT: C.C. Amos, Owner  
COUNTIES: Tulsa  
PRODUCT: Sand and Gravel  
PRODUCTION: 1991, 1992

### **C.E.C. Sand (Inactive)**

8800 S.W. 8th  
Oklahoma City, Oklahoma 73108  
TEL: (405) 495-0913 FAX:  
ESTABLISHED: No Data  
CONTACT: Paul Coffee  
COUNTIES: Oklahoma  
PRODUCT: Sand  
PRODUCTION: No Record

### **CAA Development Corp.**

1400 E. Imhoff  
Norman, Oklahoma 73071  
TEL: (405) 329-1460 FAX:  
ESTABLISHED: No Data  
CONTACT: Janice McCalip  
COUNTIES: McClain  
PRODUCT: Sand  
PRODUCTION: 1991, 1992

### **Canadian Sand Company**

P.O. Box 6172  
Moore, Oklahoma 73153  
TEL: (405) 794-1494 FAX:  
ESTABLISHED: 1976  
CONTACT: Paul R. Wisdom, Owner  
COUNTIES: Cleveland  
PRODUCT: Sand and Gravel--base material,  
fill sand, topsoil  
PRODUCTION: 1992

### **Cargill, Inc., Salt Division**

P.O. Box 5621  
Minneapolis, Minnesota 55440  
TEL: (612) 475-6558 FAX: (612) 475-6678  
ESTABLISHED: 1864  
CONTACT: Will Hannifin, Salt Manager, Operations  
COUNTIES: Woods  
PRODUCT: Salt  
PRODUCTION: 1992

### **Carter & Son Service**

Box 335  
Billings, Oklahoma 74630  
TEL: (405) 725-3285 FAX:  
ESTABLISHED: 1980  
CONTACT: Gene Carter, Owner  
COUNTIES: Kay  
PRODUCT: Clay and Shale  
PRODUCTION: No Record

### **Carter & Son, Inc.**

P.O. Box 400  
Sand Springs, Oklahoma 74063  
TEL: (918) 584-0308 FAX:  
ESTABLISHED: No Data  
CONTACT: Jerry Carter  
COUNTIES: Tulsa, Wagoner  
PRODUCT: Sand; Select Materials  
PRODUCTION: 1991, 1992

### **Chandler Materials Company**

5805 East 15th Street  
Tulsa, Oklahoma 74112  
TEL: (918) 836-9151 FAX:  
ESTABLISHED: No Data  
CONTACT: J. M. Chandler  
COUNTIES: Oklahoma, Rogers, Tulsa  
PRODUCT: Clay and Shale; Limestone  
PRODUCTION: 1991

### **Chester Voyles**

(No Address)  
TEL: FAX:  
ESTABLISHED: No Data  
CONTACT:  
COUNTIES: Love  
PRODUCT: Sand  
PRODUCTION: No Record

### **Chris Mallow Sand and Gravel**

1300 East 16th  
Wynnewood, Oklahoma 73098  
TEL: (405) 665-2492 FAX:  
ESTABLISHED: No Data  
CONTACT: Chris Mallow  
COUNTIES: Garvin  
PRODUCT: Sand  
PRODUCTION: 1991, 1992

## HEADQUARTERS LIST

### **Circle S Paving Company, Inc.**

P.O. Box 817  
Clinton, Oklahoma 73601  
TEL: (405) 323-0514 FAX:  
ESTABLISHED: 1965  
CONTACT: Billy C. Sorter, President  
COUNTIES: Washita  
PRODUCT: Sand:--asphalt, fill  
PRODUCTION: 1992

### **Clay Davault**

RR 3, Box 264A  
Muskogee, Oklahoma 74401  
TEL: (918) 687-5991 FAX:  
ESTABLISHED: No Data  
CONTACT: Clay Davault  
COUNTIES: Wagoner  
PRODUCT: Select Soil  
PRODUCTION: No Record

### **Clifford Bogle**

(No Address)  
TEL: FAX:  
ESTABLISHED: No Data  
CONTACT:  
COUNTIES: Mayes  
PRODUCT: Gravel  
PRODUCTION: 1991

### **Colaska Production Company**

(No Address)  
TEL: FAX:  
ESTABLISHED: No Data  
CONTACT:  
COUNTIES: Pittsburg  
PRODUCT: Limestone  
PRODUCTION: No Record

### **Commercial Brick**

P.O. Box 1382  
Wewoka, Oklahoma 74884  
TEL: (405) 257-3318 FAX:  
ESTABLISHED: No Data  
CONTACT: B. E. McGuire  
COUNTIES: Seminole  
PRODUCT: Shale:--brick  
PRODUCTION: 1991, 1992

### **Commercial Fuels, Inc.**

P.O. Box 59  
Stigler, Oklahoma 74462  
TEL: (918) 967-3339 FAX:  
ESTABLISHED: 1985  
CONTACT: Jim Beam, Vice President  
COUNTIES: Coal, Haskell  
PRODUCT: Coal:--contract laboratory services,  
coal, water, soil testing  
PRODUCTION: No Record

### **Cook Stone Company**

P.O. Box 277  
Fittstown, Oklahoma 74842  
TEL: (405) 265-4280 FAX:  
ESTABLISHED: No Data  
CONTACT: Don Cook  
COUNTIES: Pontotoc  
PRODUCT: Limestone  
PRODUCTION: No Record

### **Cooper Gravel Company**

RR 1, Box 147A  
Shady Point, Oklahoma 74956  
TEL: (918) 647-9670 FAX:  
ESTABLISHED: No Data  
CONTACT: B. T. Cooper  
COUNTIES: Le Flore  
PRODUCT: Rock:--creek  
PRODUCTION: 1992

### **Cooper Stone Company**

RR 1, Box 147A  
Shady Point, Oklahoma 74956  
TEL: (918) 647-9670 FAX:  
ESTABLISHED: No Data  
CONTACT: B. T. Cooper  
COUNTIES: Le Flore  
PRODUCT: Stone  
PRODUCTION: 1992

### **Corff Sand and Gravel, Inc.**

P.O. Box 11195  
Oklahoma City, Oklahoma 73136  
TEL: (405) 424-4616 FAX:  
ESTABLISHED: No Data  
CONTACT: James A. Corff, President  
COUNTIES: Pottawatomie  
PRODUCT: Sand and Gravel:--class A sand,  
roofing chips, decorative gravel  
PRODUCTION: 1992

## HEADQUARTERS LIST

### **Cornell Construction Company, Inc.**

P.O. Box 189  
Clinton, Oklahoma 73601  
TEL: (405) 323-1575 FAX:  
ESTABLISHED: No Data  
CONTACT: John R. Cornell  
COUNTIES: Tillman  
PRODUCT: Sand  
PRODUCTION: 1992

### **Coweta Materials, Inc.**

P.O. Box 239  
Coweta, Oklahoma 74429  
TEL: (918) 486-5747 FAX:  
ESTABLISHED: No Data  
CONTACT: Fred Jones, Plant Manager  
COUNTIES: Wagoner  
PRODUCT: Limestone; Sand;--concrete,  
fill, masonry, asphalt  
PRODUCTION: 1991, 1992

### **Creta Gypsum, Inc.**

P.O. Box 8  
Olustee, Oklahoma 73560  
TEL: (405) 648-2489 FAX:  
ESTABLISHED: No Data  
CONTACT: Tony Gilbreath  
COUNTIES: Jackson  
PRODUCT: Gypsum  
PRODUCTION: 1992

### **D & D Oilfield Construction**

501 South D Street  
Davis, Oklahoma 73030  
TEL: (405) 369-3098 FAX:  
ESTABLISHED: No Data  
CONTACT: Dwight Payne, Owner  
COUNTIES: Murray  
PRODUCT: Sand;--construction  
PRODUCTION: 1991, 1992

### **D & D Sand & Gravel**

P.O. Box 617  
Siloam Springs, Arkansas 72761  
TEL: (501) 524-3280 FAX:  
ESTABLISHED: No Data  
CONTACT: Larry Davidson  
COUNTIES:  
PRODUCT: Sand and gravel  
PRODUCTION: No Record

### **D & K Trucking**

10303 Edgewood Drive  
Sand Springs, Oklahoma 74063  
TEL: (918) 245-4251 FAX:  
ESTABLISHED: No Data  
CONTACT: Jerry Haefeker  
COUNTIES: Tulsa  
PRODUCT: Sand  
PRODUCTION: 1991, 1992

### **D & L Gravel Company**

HC 61, Box 204  
Sallisaw, Oklahoma 74955  
TEL: (918) 775-4882 FAX:  
ESTABLISHED: No Data  
CONTACT: Don Sheppard  
COUNTIES: Sequoyah  
PRODUCT: Sand and Gravel  
PRODUCTION: No Record

### **Dan Haxton**

RR 2, Box 11  
Leedy, Oklahoma 73654  
TEL: FAX:  
ESTABLISHED: No Data  
CONTACT: Ila Mae Harrel  
COUNTIES: Roger Mills  
PRODUCT: Rock; Sand and Gravel  
PRODUCTION: 1991, 1992

### **Davidson Trucking, Inc.**

P.O. Box 616  
Siloam Springs, Arkansas 72761  
TEL: FAX:  
ESTABLISHED: No Data  
CONTACT:  
COUNTIES: Adair  
PRODUCT: Sand and Gravel  
PRODUCTION: 1991, 1992

### **Davis Gravel**

(No Address)  
TEL: FAX:  
ESTABLISHED: No Data  
CONTACT:  
COUNTIES: Beaver  
PRODUCT: Gravel  
PRODUCTION: No Record

## HEADQUARTERS LIST

### **Davis Sand Plant**

205 S. Shepard  
Cleveland, Oklahoma 74020  
TEL: (918) 358-2715 FAX:  
ESTABLISHED: No Data  
CONTACT: Carl Davis  
COUNTIES: Pawnee  
PRODUCT: Sand  
PRODUCTION: No Record

### **Delta Contracting, Inc.**

4404 North Rockwell, P.O. Box 157  
Bethany, Oklahoma 73008  
TEL: FAX:  
ESTABLISHED: No Data  
CONTACT:  
COUNTIES: Le Flore  
PRODUCT: Coal  
PRODUCTION: 1992

### **Diamond Tail Materials Company**

P.O. Box 516  
Newcastle, Oklahoma 73065  
TEL: (405) 387-4584 FAX:  
ESTABLISHED: 1955  
CONTACT: Frankie Jo Stacy, Manager  
COUNTIES: McClain  
PRODUCT: Sand and Gravel--base material  
PRODUCTION: No Record

### **Dill Trucking Company**

P.O. Box 412  
Broken Arrow, Oklahoma 74012  
TEL: (918) 455-7348 FAX:  
ESTABLISHED: No Data  
CONTACT: John A. Dill  
COUNTIES: Wagoner  
PRODUCT: Sand--fill  
PRODUCTION: 1991, 1992

### **Dolese Bros. Co.**

P.O. Box 677  
Oklahoma City, Oklahoma 73101  
TEL: (405) 235-2311 FAX: (800) 375-2311  
ESTABLISHED: No Data  
CONTACT: James H. Allen, Jr., Gen Mgr/Operations  
FAX: (405) 297-8205  
Clifton B. Ruhrop, Gen Sales Mgr  
FAX: (405) 297-8351  
COUNTIES: Atoka, Caddo, Canadian, Carter,  
Comanche, Kingfisher, Kiowa, Logan,  
Murray, Oklahoma, Pittsburg, Seminole  
PRODUCT: Dolomite--crushed; Limestone--crushed;  
Sandstone--crushed; Sand and Gravel;  
Prestress beams, concrete blocks,  
ready mix concrete  
PRODUCTION: 1991, 1992

### **Don Carroll Sand & Gravel**

P.O. Box 221  
Ardmore, Oklahoma 73402  
TEL: (405) 226-5514 FAX:  
ESTABLISHED: No Data  
CONTACT: Don Carroll  
COUNTIES: Carter  
PRODUCT: Sand  
PRODUCTION: 1992

### **Don Petree**

(No Address)  
TEL: FAX:  
ESTABLISHED: No Data  
CONTACT:  
COUNTIES: Pottawatomie  
PRODUCT: Sand  
PRODUCTION: No Record

### **Donald G. Shamel**

HC 69, Box 230  
Park Hill, Oklahoma 74451  
TEL: (918) 457-4874 FAX:  
ESTABLISHED: No Data  
CONTACT: Donald Shamel  
COUNTIES: Cherokee  
PRODUCT: Gravel  
PRODUCTION: No Record

### **Duane Snapp**

1030 W. Main  
Jenks, Oklahoma 74037  
TEL: FAX:  
ESTABLISHED: No Data  
CONTACT:  
COUNTIES: Tulsa  
PRODUCT: Dirt; Topsoil  
PRODUCTION: No Record

### **E & A Materials, Inc.**

P.O. Box 365  
Wichita Falls, Texas 76307  
TEL: (817) 692-3290 FAX:  
ESTABLISHED: No Data  
CONTACT: A. E. Pitts  
COUNTIES: Cotton  
PRODUCT: Sand and Gravel  
PRODUCTION: 1991, 1992

### **E. C. Petty**

(No Address)  
TEL: FAX:  
ESTABLISHED: No Data  
CONTACT:  
COUNTIES: Stephens  
PRODUCT: Sand  
PRODUCTION: No Record

## HEADQUARTERS LIST

### **Earl S. Biggs**

8727 Piedmond Road  
Piedmont, Oklahoma 73078  
TEL: FAX:  
ESTABLISHED: No Data  
CONTACT:  
COUNTIES: Canadian  
PRODUCT: Select Materials  
PRODUCTION: No Record

### **Eastern Oklahoma Resources, Inc.**

P.O. Box 69  
Stigler, Oklahoma 74462  
TEL: (918) 967-2712 FAX: (918) 967-2593  
ESTABLISHED: 1988  
CONTACT: Wendell Johnson, President  
COUNTIES: Haskell  
PRODUCT: Coal  
PRODUCTION: 1991, 1992

### **Elk Creek Mining Company, Inc. (Inactive)**

c/o Capitol Sand & Gravel,  
8355 Stagecoach Rd  
Cross Plains, Wisconsin 53528  
TEL: (608) 798-3051 FAX:  
ESTABLISHED: 1980  
CONTACT: R.A. Gallagher  
COUNTIES: None  
PRODUCT: Coal  
PRODUCTION: No Record

### **Elmore Sand**

6809 N.W. 34th  
Bethany, Oklahoma 73008  
TEL: (405) 789-0641 FAX:  
ESTABLISHED: No Data  
CONTACT: Bill Elmore  
COUNTIES: Canadian  
PRODUCT: Sand  
PRODUCTION: 1991, 1992

### **Evans and Associates Enterprises, Inc.**

P.O. Box 30  
Ponca City, Oklahoma 74602  
TEL: (405) 765-6693 FAX: (405) 765-2298  
ESTABLISHED: 1977  
CONTACT: Dale R. Zehr, President/Admin.  
COUNTIES: Kay, Payne, Jackson  
PRODUCT: Sand and Gravel:--asphaltic concrete  
PRODUCTION: 1991, 1992

### **Farrell-Cooper Mining Company**

P.O. Box 11050  
Fort Smith, Arkansas 72917  
TEL: (501) 646-4366 FAX: (501) 646-3220  
ESTABLISHED: No Data  
CONTACT: Bradley N. Baldwin  
COUNTIES: Latimer, Le Flore  
PRODUCT: Coal  
PRODUCTION: 1991, 1992

### **Faubion Sand**

RR 5, Box 198  
Oklahoma City, Oklahoma 73173  
TEL: (405) 745-3222 FAX:  
ESTABLISHED: 1970  
CONTACT: Edwin L. Faubion, Sr., Owner  
COUNTIES: Cleveland  
PRODUCT: Sand:--road base  
PRODUCTION: No Record

### **Felix D. & Margaret Sprouse**

P.O. Box 107  
Thackerville, Oklahoma 73459  
TEL: (405) 276-2071 FAX:  
ESTABLISHED: No Data  
CONTACT: F. D. and M. F. Sprouse  
COUNTIES: Love  
PRODUCT: Sand  
PRODUCTION: 1992

### **Fines Recovery Systems, Inc.**

RR 2, Box 617B  
Poteau, Oklahoma 74953  
TEL: (918) 647-2771 FAX:  
ESTABLISHED: No Data  
CONTACT: Robert Thompson  
COUNTIES: Le Flore  
PRODUCT: Limestone:--building  
PRODUCTION: 1991

### **Frank Livingston Trucking**

P.O. Box 640  
Ft. Gibson, Oklahoma 74434  
TEL: (918) 478-3221 FAX:  
ESTABLISHED: No Data  
CONTACT: Frank Livingston  
COUNTIES: Wagoner  
PRODUCT: Sand  
PRODUCTION: No Record

## HEADQUARTERS LIST

### **Frankoma Pottery, Inc.**

P.O. Box 789  
Sapulpa, Oklahoma 74066  
TEL: (918) 224-5511 FAX:  
ESTABLISHED: No Data  
CONTACT: Joniece Frank  
COUNTIES: Creek  
PRODUCT: Clay and Shale  
PRODUCTION: No Record

### **G-D Sand**

10401 N.W. 63rd  
Yukon, Oklahoma 73099  
TEL: (405) 354-6005 FAX:  
ESTABLISHED: No Data  
CONTACT: Gen Symes  
COUNTIES: Canadian  
PRODUCT: Sand and Gravel  
PRODUCTION: No Record

### **Gaines & Neel Construction**

P.O. Box 1006  
Miami, Oklahoma 74355  
TEL: (918) 542-2610 FAX:  
ESTABLISHED: No Data  
CONTACT: Dick Neel  
COUNTIES: Ottawa  
PRODUCT: Sand and Gravel  
PRODUCTION: 1991, 1992

### **Gary Gilham**

RR 1, Box 3360  
Howe, Oklahoma 74940  
TEL: (918) 658-3361 FAX:  
ESTABLISHED: No Data  
CONTACT: Gary Gilham  
COUNTIES: Le Flore  
PRODUCT: Limestone:--building  
PRODUCTION: 1991, 1992

### **General Materials, Inc.**

P.O. Box 75608  
Oklahoma City, Oklahoma 73147  
TEL: (405) 947-6069 FAX:  
ESTABLISHED: 1985  
CONTACT: Peter K.W. Wert, President  
COUNTIES: Cleveland, Oklahoma  
PRODUCT: Sand and Gravel:--washed and classified,  
multipurpose  
PRODUCTION: 1991, 1992

### **Gentry Construction Company**

RR 2  
Sulphur, Oklahoma 73086  
TEL: (405) 622-3822 FAX:  
ESTABLISHED: No Data  
CONTACT: Harold Gentry  
COUNTIES: Murray  
PRODUCT: Sand; Dirt  
PRODUCTION: 1992

### **Georgia Granite Company**

P.O. Box 340  
Elberton, Georgia 30635  
TEL: FAX:  
ESTABLISHED: No Data  
CONTACT:  
COUNTIES: Greer  
PRODUCT: Granite  
PRODUCTION: No Record

### **Gifford-Hill Concrete Company**

P.O. Box 1141  
Gainesville, Texas 76240  
TEL: (817) 665-2858 FAX:  
ESTABLISHED: No Data  
CONTACT: Jerry McCalip  
COUNTIES: Love  
PRODUCT: Sand  
PRODUCTION: 1991, 1992

### **Glen Owens Sand & Gravel**

1401 S. Walnut  
Pauls Valley, Oklahoma 73075  
TEL: (405) 238-3685 FAX:  
ESTABLISHED: No Data  
CONTACT: Glen Owens  
COUNTIES: Garvin  
PRODUCT: Sand  
PRODUCTION: 1991, 1992

### **Glenn T. Bond Gravel**

RR 2, Box 374  
Locust Grove, Oklahoma 74352  
TEL: (918) 479-5306 FAX:  
ESTABLISHED: No Data  
CONTACT: Glenn T. Bond  
COUNTIES: Mayes  
PRODUCT: Gravel  
PRODUCTION: 1991, 1992

## HEADQUARTERS LIST

### **Goddard Concrete, Inc.**

3101 N.E. 10th Street  
Oklahoma City, Oklahoma 73117  
TEL: (405) 424-4383 FAX:  
ESTABLISHED: 1958  
CONTACT: Kenneth E. Goddard, President  
COUNTIES: Oklahoma  
PRODUCT: Sand:--asphalt, concrete,  
fill, masonry  
PRODUCTION: 1991, 1992

### **Gonzales Sand Company**

2428 N. Birch  
McAlester, Oklahoma 74501  
TEL: (918) 423-8838 FAX:  
ESTABLISHED: No Data  
CONTACT: Phillip Gonzales  
COUNTIES: Pittsburg  
PRODUCT: Sand  
PRODUCTION: 1992

### **Grace Sand Company**

8710 S. Yorktown  
Tulsa, Oklahoma 74136  
TEL: (918) 299-9457 FAX:  
ESTABLISHED: No Data  
CONTACT: David Grace  
COUNTIES: Tulsa  
PRODUCT: Sand  
PRODUCTION: 1991, 1992

### **Granite Materials, Inc.**

RR 2, Box 18A  
Yukon, Oklahoma 73099  
TEL: (405) 354-8000 FAX: (405) 354-6688  
ESTABLISHED: 1991  
CONTACT: Robert C. Thomson  
COUNTIES: Greer  
PRODUCT: Granite  
PRODUCTION: 1991, 1992

### **H. & B. Gypsum, Inc.**

P.O. Box 339  
Watonga, Oklahoma 73772  
TEL: (405) 623-2656 FAX:  
ESTABLISHED: 1986  
CONTACT: J.C. Howry, Vice President  
COUNTIES: Blaine  
PRODUCT: Gypsum:--construction, chemical  
PRODUCTION: 1991, 1992

### **H. G. Jenkins Construction**

1630 S.E. Railroad Street  
Lawton, Oklahoma 73501  
TEL: (405) 355-9822 FAX:  
ESTABLISHED: No Data  
CONTACT: Harvey G. Jenkins  
COUNTIES: Kiowa  
PRODUCT: Sand  
PRODUCTION: 1991, 1992

### **H. M. Wickens**

(No Address)  
TEL: FAX:  
ESTABLISHED: No Data  
CONTACT:  
COUNTIES: Sequoyah  
PRODUCT: Gravel  
PRODUCTION: No Record

### **Hackett Stone**

RR 2, Box 18  
Hackett, Arkansas 72937  
TEL: (501) 638-8818 FAX:  
ESTABLISHED: No Data  
CONTACT: Mark Ibison  
COUNTIES: Le Flore  
PRODUCT: Limestone:--building  
PRODUCTION: 1991, 1992

### **Harrison Gypsum Company, Inc.**

P.O. Box 69  
Lindsay, Oklahoma 73052  
TEL: (405) 756-8309 FAX: (405) 756-3443  
ESTABLISHED: 1955  
CONTACT: C.W. Harrison, President  
COUNTIES: Caddo  
PRODUCT: Gypsum:--crushed  
PRODUCTION: 1991, 1992

### **Haskell Coal Company**

P.O. Box 338  
Stigler, Oklahoma 74462  
TEL: FAX:  
ESTABLISHED: No Data  
CONTACT:  
COUNTIES:  
PRODUCT:  
PRODUCTION: 1991, 1992



## HEADQUARTERS LIST

### **Haskell County Gravel Company, Inc.**

RR 4, Box 1260  
Stigler, Oklahoma 74462  
TEL: (918) 799-5859 FAX: (918) 799-5851  
ESTABLISHED: 1983  
CONTACT: Harold Shipman, Superintendent  
COUNTIES: Haskell  
PRODUCT: Sandstone:--crushed,  
construction aggregate  
PRODUCTION: 1991, 1992

### **Haskell Sand**

P.O. Box 296  
Haskell, Oklahoma 74436  
TEL: (918) 482-5256 FAX:  
ESTABLISHED: No Data  
CONTACT: Carolyn Lapp  
COUNTIES: Wagoner  
PRODUCT: Sand  
PRODUCTION: 1991, 1992

### **Heartland Cement Co.(Hercules Cem. Co.)**

**Division of RC Cement Co., Inc.**  
P.O. Box 428  
Independence, Kansas 67301  
TEL: (316) 331-0200 FAX: (316) 331-3890  
ESTABLISHED: 1986  
CONTACT: Jack W. Runyon, Plant Manager  
COUNTIES: Blaine  
PRODUCT: Gypsum:--cement  
PRODUCTION: 1991, 1992

### **Heatherly Mining, Inc./P & K Company, Ltd.**

P.O. Box 550  
Henryetta, Oklahoma 74437  
TEL: (918) 652-2547 FAX: (918) 652-2548  
ESTABLISHED: 1971  
CONTACT: G. Matthew Richardson, President  
COUNTIES: Le Flore, Muskogee, Okmulgee, Sequoyah  
PRODUCT: Coal; Limestone; Shale  
PRODUCTION: 1991, 1992

### **Heiskill Gravel, Inc.**

P.O. Box 637  
Okemah, Oklahoma 74859  
TEL: (918) 623-0793 FAX:  
ESTABLISHED: 1988  
CONTACT: Bobby Heiskill, Owner/President  
COUNTIES: Seminole  
PRODUCT: Gravel; Limestone; Sandstone:  
--aggregate, rock  
PRODUCTION: 1991, 1992

### **Hickory Coal Corporation**

P.O. Box 188  
Claremore, Oklahoma 74018  
TEL: (918) 342-3777 FAX: (918) 342-3183  
ESTABLISHED: 1984  
CONTACT: Russell E. Wienecke, Exec. Vice Pres.  
COUNTIES: Craig, Nowata, Rogers  
PRODUCT: Bituminous Coal  
PRODUCTION: 1991, 1992

### **Hokett Construction**

P.O. Box 461  
Blair, Oklahoma 73526  
TEL: (405) 563-2361 FAX:  
ESTABLISHED: No Data  
CONTACT: Bryce Henderson  
COUNTIES: Jackson  
PRODUCT: Sand:--fill  
PRODUCTION: 1991, 1992

### **Holland Farms**

(No Address)  
TEL: FAX:  
ESTABLISHED: No Data  
CONTACT:  
COUNTIES: Pontotoc  
PRODUCT: Limestone  
PRODUCTION: No Record

### **Holliday Sand and Gravel Company**

P.O. Box 606  
Bixby, Oklahoma 74008-0606  
TEL: (918) 366-8287 FAX:  
ESTABLISHED: 1992  
CONTACT: Bill Lomon, Dispatcher  
COUNTIES: Tulsa  
PRODUCT: Sand:--concrete, fill, masonry;  
River gravel  
PRODUCTION: 1991, 1992

### **Holnam, Inc., Ideal Cement Division**

P.O. Box 190  
Ada, Oklahoma 74820  
TEL: (405) 332-1512 FAX: (405) 436-3273  
ESTABLISHED: 1907  
CONTACT: Ken Hamm, Plant Manager  
COUNTIES: Pontotoc  
PRODUCT: Clay; Limestone:--cement  
PRODUCTION: 1991, 1992

## HEADQUARTERS LIST

### Hope Minerals Company

RR 1, Box 13-61  
High Hill, Missouri 63350  
TEL: (314) 585-2377 FAX:  
ESTABLISHED: 1984  
CONTACT: Albert Todoroff, President  
COUNTIES: Okfuskee  
PRODUCT: Volcanic Ash--industrial applications  
PRODUCTION: 1992

### Hudson-Blake Joint Venture

RR 4, Box 490  
Van Buren, Arkansas 72956  
TEL: FAX:  
ESTABLISHED: No Data  
CONTACT:  
COUNTIES: Le Flore  
PRODUCT: Coal  
PRODUCTION: 1991, 1992

### Industrial Management Services, Inc.

RR 4, Box 635  
Pittsburg, Kansas 66762  
TEL: FAX:  
ESTABLISHED: No Data  
CONTACT:  
COUNTIES: McIntosh  
PRODUCT: Coal  
PRODUCTION: 1992

### Inter-Chem Coal Company

Southbridge Office Park,  
1887 E. 71st Street  
Tulsa, Oklahoma 74136  
TEL: (918) 496-7711 FAX: (918) 492-1719  
ESTABLISHED: 1984  
CONTACT: Martha Starr, Vice President  
COUNTIES: Muskogee  
PRODUCT: Coal  
PRODUCTION: 1991, 1992

### International American Ceramics

P.O. Box 6600  
Tulsa, Oklahoma 74156  
TEL: (918) 428-3851 FAX:  
ESTABLISHED: No Data  
CONTACT: Thomas Gill  
COUNTIES: Pushmataha, Tulsa  
PRODUCT: Clay  
PRODUCTION: 1991, 1992

### IOCHEM Corporation

6520 N. Western Avenue, Suite 200  
Oklahoma City, Oklahoma 73116  
TEL: (405) 848-8611 FAX: (405) 843-9018  
ESTABLISHED: 1987  
CONTACT: Kent R. Hood, V. P. General Affairs  
COUNTIES: Dewey, Woodward  
PRODUCT: Iodine, natural gas  
PRODUCTION: 1991, 1992

### Irelan Eldridge

(No Address)  
TEL: FAX:  
ESTABLISHED: No Data  
CONTACT:  
COUNTIES: Pittsburg  
PRODUCT: Loam  
PRODUCTION: No Record

### Irwin Sand Company

P.O. Box 157  
Perkins, Oklahoma 74059  
TEL: (405) 547-2833 FAX:  
ESTABLISHED: 1970  
CONTACT: Jim Irwin, Owner  
COUNTIES: Payne  
PRODUCT: Sand--class A, masonry, asphalt  
PRODUCTION: 1991, 1992

### J & J Sand Company

RR 1, Box 504  
Broken Arrow, Oklahoma 74011  
TEL: (918) 451-2581 FAX:  
ESTABLISHED: No Data  
CONTACT: R. L. Jones  
COUNTIES: Tulsa  
PRODUCT: Dirt; Sand  
PRODUCTION: 1991, 1992

### J & R Sand Company, Inc.

P.O. Box 2436  
Liberal, Kansas 67905  
TEL: (316) 624-8439 FAX: (316) 624-2846  
ESTABLISHED: 1959  
CONTACT: Robert D. Carlile  
COUNTIES: Beaver  
PRODUCT: Sand and Gravel  
PRODUCTION: 1991, 1992

## HEADQUARTERS LIST

### **J. D. Mickel Trucking**

611 E. Lowery  
Hugo, Oklahoma 74743  
TEL: (405) 326-2244 FAX:  
ESTABLISHED: No Data  
CONTACT: J. D. Mickel  
COUNTIES: Choctaw  
PRODUCT: Sand and Gravel  
PRODUCTION: 1991, 1992

### **J. H. Shears' Sons, Inc.**

P.O. Box 549  
Emporia, Kansas 66801  
TEL: (316) 342-2047 FAX:  
ESTABLISHED: No Data  
CONTACT: J. H. Shears  
COUNTIES: Garfield  
PRODUCT: Limestone; Sand and Gravel  
PRODUCTION: No Record

### **J. R. Thompson, Inc.**

RR 6, Box 38  
Gainesville, Texas 76240  
TEL: (817) 665-2533 FAX:  
ESTABLISHED: No Data  
CONTACT: J. R. Thompson  
COUNTIES: Marshall  
PRODUCT: Limestone  
PRODUCTION: No Record

### **Jack Warren**

(No Address)  
TEL: FAX:  
ESTABLISHED: No Data  
CONTACT:  
COUNTIES: Le Flore  
PRODUCT: Stone--building  
PRODUCTION: No Record

### **James Brigrance**

(No Address)  
TEL: FAX:  
ESTABLISHED: No Data  
CONTACT:  
COUNTIES: Le Flore  
PRODUCT: Shale  
PRODUCTION: No Record

### **James C. Hogan**

RR 1, Box 96B  
Porter, Oklahoma 74454  
TEL: (918) 687-0968 FAX:  
ESTABLISHED: No Data  
CONTACT: James C. Hogan  
COUNTIES: Wagoner  
PRODUCT: Sand--fill  
PRODUCTION: 1991, 1992

### **James King Trucking**

3228 SW 149th  
Moore, Oklahoma 73160  
TEL: FAX:  
ESTABLISHED: No Data  
CONTACT:  
COUNTIES: Cleveland, Oklahoma  
PRODUCT: Sand--fill  
PRODUCTION: 1991, 1992

### **Jeffrey Sand Company**

4401 South 16th Circle  
Ft. Smith, Arkansas 72901  
TEL: (501) 646-1666 FAX:  
ESTABLISHED: No Data  
CONTACT: W. D. Jeffrey  
COUNTIES: Sequoyah  
PRODUCT: Sand and Gravel  
PRODUCTION: 1991, 1992

### **Jennings Stone Company**

P.O. Box 279  
Fittstown, Oklahoma 74842  
TEL: (405) 777-2880 FAX:  
ESTABLISHED: 1985  
CONTACT: Beverly Jennings, Secretary/Treasurer  
COUNTIES: Pontotoc  
PRODUCT: Limestone--roadstone, building; Shale  
PRODUCTION: 1991, 1992

### **Jenson Sand Company**

RR 3  
McAlester, Oklahoma 74501  
TEL: (918) 423-4995 FAX:  
ESTABLISHED: No Data  
CONTACT: Willard Jenson, Owner  
COUNTIES: Pittsburg  
PRODUCT: Sand  
PRODUCTION: 1992

### **Jerry Livingston**

RR 1, Box 1683  
Ft Gibson, Oklahoma 74434  
TEL: (918) 478-3424 FAX:  
ESTABLISHED: 1950  
CONTACT: Jerry Livingston, Owner  
COUNTIES: Wagoner  
PRODUCT: Sand--construction, fill  
PRODUCTION: 1991, 1992

## HEADQUARTERS LIST

### **Jerry Walker**

RR 5, Box 167D  
Ada, Oklahoma 74820  
TEL: (405) 759-2637 FAX:  
ESTABLISHED: No Data  
CONTACT: Jerry Walker  
COUNTIES: Pontotoc  
PRODUCT: Sand  
PRODUCTION: 1991, 1992

### **Jimmie L. Wade**

HC 69, Box 218  
Park Hill, Oklahoma 74451  
TEL: (918) 456-9800 FAX:  
ESTABLISHED: No Data  
CONTACT:  
COUNTIES: Cherokee  
PRODUCT: Gravel  
PRODUCTION: 1991, 1992

### **Job Construction Company, Inc.**

P.O. Box 549  
Poteau, Oklahoma 74953  
TEL: (918) 647-8284 FAX:  
ESTABLISHED: No Data  
CONTACT: W. D. Hoffman  
COUNTIES: Le Flore, Pushmataha  
PRODUCT: Sand and Gravel  
PRODUCTION: 1991, 1992

### **Joe Bridenburg**

RR 2, Box 88  
Balko, Oklahoma 73931  
TEL: (405) 361-2524 FAX:  
ESTABLISHED: No Data  
CONTACT: Joe Bridenburg  
COUNTIES: Beaver  
PRODUCT: Sand and Gravel  
PRODUCTION: No Record

### **Joe Brown Company, Inc.**

P.O. Box 1669  
Ardmore, Oklahoma 73402  
TEL: (405) 223-4555 FAX:  
ESTABLISHED: 1964  
CONTACT: Joe D. Brown, Chief Exec. Officer  
COUNTIES: Bryan, Carter  
PRODUCT: Sand:-fill  
PRODUCTION: 1991, 1992

### **Joe Maxwell**

HC 69, Box 268  
Hugo, Oklahoma 74743  
TEL: (405) 326-5882 FAX:  
ESTABLISHED: No Data  
CONTACT: Joe Maxwell  
COUNTIES: Pushmataha  
PRODUCT: Gravel; Limestone  
PRODUCTION: 1991, 1992

### **Johnny Ledbetter**

P.O. Box 172  
Maud, Oklahoma 74854  
TEL: FAX:  
ESTABLISHED: No Data  
CONTACT:  
COUNTIES: Pottawatomie  
PRODUCT: Gravel  
PRODUCTION: 1991, 1992

### **Joshua Coal Company**

RR 3, Box 124  
Henryetta, Oklahoma 74437  
TEL: (918) 652-3023 FAX:  
ESTABLISHED: 1977  
CONTACT: Alan Churchill, Owner/Operator  
COUNTIES: Okmulgee  
PRODUCT: Coal  
PRODUCTION: 1991, 1992

### **K & M Sand Company**

RR 1, Box 220  
Shawnee, Oklahoma 74801  
TEL: (405) 275-2039 FAX:  
ESTABLISHED: 1974  
CONTACT: L. Keith Jones, Owner/Partner  
COUNTIES: Pottawatomie  
PRODUCT: Sand:-fill  
PRODUCTION: 1991, 1992

### **K & R Coal Company**

P.O. Box 157, 4404 North Rockwell  
Bethany, Oklahoma 73008  
TEL: FAX:  
ESTABLISHED: No Data  
CONTACT:  
COUNTIES:  
PRODUCT:  
PRODUCTION: 1991, 1992

## HEADQUARTERS LIST

### **Kemp Stone Company**

P.O. Box 968  
Pryor, Oklahoma 74362  
TEL: (918) 825-4644 FAX:  
ESTABLISHED: No Data  
CONTACT: W. L. Kemp, Jr.  
COUNTIES: Muskogee  
PRODUCT: Limestone  
PRODUCTION: 1991, 1992

### **Kenneth R. Wallgren Gravel**

P.O. Box 308  
Tecumseh, Oklahoma 74873  
TEL: (405) 598-5411 FAX:  
ESTABLISHED: 1987  
CONTACT: Kenneth R. Wallgren, Owner  
COUNTIES: Pottawatomie  
PRODUCT: Gravel  
PRODUCTION: 1991, 1992

### **Kerns Construction, Inc.**

P.O. Box 902  
Stillwater, Oklahoma 74076  
TEL: (405) 372-2750 FAX:  
ESTABLISHED: 1966  
CONTACT: L. G. Kerns  
COUNTIES: Payne  
PRODUCT: Sand  
PRODUCTION: 1991, 1992

### **Kinsey Sand and Gravel**

RR 1, Box 672  
Noble, Oklahoma 73068  
TEL: (405) 872-5005 FAX:  
ESTABLISHED: No Data  
CONTACT: Doyal Kinsey  
COUNTIES: Cleveland  
PRODUCT: Sand  
PRODUCTION: 1991, 1992

### **Kline Sand Pit, Inc.**

P.O. Box 215  
Woodward, Oklahoma 73802  
TEL: (405) 256-2062 FAX:  
ESTABLISHED: 1949  
CONTACT: Larry Kline, President  
COUNTIES: Woodward  
PRODUCT: Sand:--asphalt, blasting,  
concrete, masonry; Dirt; Topsoil  
PRODUCTION: 1991, 1992

### **L. A. Jacobson, Inc.**

P.O. Box 130  
Pauls Valley, Oklahoma 73075  
TEL: (405) 238-9313 FAX:  
ESTABLISHED: 1945  
CONTACT: Dean Jacobson, President  
COUNTIES: Garvin (Mine & Plant), McClain (Plant only)  
PRODUCT: Sand:--ready-mixed concrete  
PRODUCTION: 1991, 1992

### **Lattimore Materials Company**

P.O. Box 556  
McKinney, Texas 75069  
TEL: (214) 548-0707 FAX: (214) 952-9717  
ESTABLISHED: 1961  
CONTACT: Victor Lattimore, President  
COUNTIES: Bryan, Atoka  
PRODUCT: Limestone:--construction aggregate  
PRODUCTION: 1991, 1992

### **Leon Cox**

(No Address)  
TEL: FAX:  
ESTABLISHED: No Data  
CONTACT:  
COUNTIES: Pottawatomie  
PRODUCT: Sand:--fill  
PRODUCTION: No Record

### **Lightle Sand and Construction Company**

P.O. Box 242  
Hennessey, Oklahoma 73742  
TEL: (405) 853-4530 FAX:  
ESTABLISHED: 1963  
CONTACT: Leroy Lightle, Owner  
COUNTIES: Kingfisher  
PRODUCT: Sand; Gravel:--well; Road Material  
PRODUCTION: 1991, 1992

### **Lone Star Industries**

P.O. Box 120014  
Stamford, Connecticut 06912-0014  
TEL: (203) 969-8600 FAX: (203) 969-8546  
ESTABLISHED: 1960  
CONTACT:  
COUNTIES: Mayes  
PRODUCT: Limestone:--Portland cement  
PRODUCTION: 1991, 1992

## HEADQUARTERS LIST

### **Louis R. Woods**

700 N. Kelkar  
Holdenville, Oklahoma 74848  
TEL: (405) 379-3598 FAX:  
ESTABLISHED: No Data  
CONTACT: Louis R. Woods  
COUNTIES: Hughes  
PRODUCT: Sand  
PRODUCTION: No Record

### **Mangum Brick Company, Inc.**

P.O. Box 296  
Mangum, Oklahoma 73554  
TEL: (405) 782-2324 FAX: (405) 782-5457  
ESTABLISHED: 1907  
CONTACT: Mary Kay Kelley, Secretary  
COUNTIES: Greer  
PRODUCT: Shale--brick  
PRODUCTION: 1991, 1992

### **Marshall Foley**

(No Address)  
TEL: FAX:  
ESTABLISHED: No Data  
CONTACT:  
COUNTIES: McIntosh  
PRODUCT: Sand  
PRODUCTION: No Record

### **Material Producers, Inc.**

P.O. Box 577  
Norman, Oklahoma 73070  
TEL: (405) 321-8585 FAX:  
ESTABLISHED: No Data  
CONTACT: Gary Lohne  
COUNTIES: Murray  
PRODUCT: Limestone  
PRODUCTION: 1991, 1992

### **McGehee's Sand & Gravel, Inc.**

(No Address)  
TEL: FAX:  
ESTABLISHED: No Data  
CONTACT:  
COUNTIES: Love  
PRODUCT: Sand and gravel  
PRODUCTION: 1991, 1992

### **McGehee's Sand and Gravel Plant**

RR 2, Box 28  
Marietta, Oklahoma 73448  
TEL: (405) 276-2751 FAX:  
ESTABLISHED: No Data  
CONTACT: H.R. McGehee  
COUNTIES: Love  
PRODUCT: Sand and Gravel  
PRODUCTION: 1991

### **McNabb Coal Company**

P.O. Box C  
Catoosa, Oklahoma 74015  
TEL: (918) 266-5072 FAX:  
ESTABLISHED: No Data  
CONTACT: D. F. McNabb  
COUNTIES: Wagoner  
PRODUCT: Coal  
PRODUCTION: 1991, 1992

### **McNabb Stone Co./Div. of McNabb Coal Co.**

P.O. Box "C"  
Catoosa, Oklahoma 74015  
TEL: (918) 266-5072 FAX:  
ESTABLISHED: No Data  
CONTACT: D. F. McNabb  
COUNTIES: Rogers  
PRODUCT: Clay and Shale; Limestone; Slate  
PRODUCTION: 1991, 1992

### **McNeill Construction, Inc.**

P.O. Box 72  
Vici, Oklahoma 73859  
TEL: (405) 995-4246 FAX:  
ESTABLISHED: No Data  
CONTACT: Douglas McNeill  
COUNTIES: Major  
PRODUCT: Gypsum  
PRODUCTION: No Record

### **Mega Resources**

(No Address)  
TEL: FAX:  
ESTABLISHED: No Data  
CONTACT:  
COUNTIES: Wagoner  
PRODUCT: and  
PRODUCTION: No Record

### **Meridian Aggregates Company**

5613 DTC Parkway, Floor 11 & 12  
Englewood, Colorado 80111  
TEL: (214) 556-1999 FAX: (214) 556-0622  
ESTABLISHED: No Data  
CONTACT: Alan Gadberry, Regional Aggregates Mgr.  
COUNTIES: Johnston, Kiowa  
PRODUCT: Granite--concrete and asphalt agg.,  
road base, railroad ballast; Limestone  
PRODUCTION: 1991, 1992

## HEADQUARTERS LIST

### Midwest Minerals, Inc.

P.O. Box 412  
Pittsburg, Kansas 66762  
TEL: (316) 231-8120 FAX: (316) 235-0840  
ESTABLISHED: 1968  
CONTACT: Richard R. Atkinson, President  
COUNTIES: Ottawa  
PRODUCT: Limestone:--crushed, aglime  
PRODUCTION: 1991, 1992

### Millcreek Mining, Inc.

P.O. Box 776  
Hobart, Oklahoma 73651  
TEL: FAX:  
ESTABLISHED: No Data  
CONTACT:  
COUNTIES: Murray  
PRODUCT: Iron ore  
PRODUCTION: No Record

### Miller Stone

RR 1  
Hackett, Arkansas 72937  
TEL: (501) 638-8443 FAX:  
ESTABLISHED: No Data  
CONTACT: Wilson Miller  
COUNTIES: Le Flore  
PRODUCT: Limestone; Sandstone  
PRODUCTION: 1991, 1992

### Mohawk Rock and Sand Company, Inc.

P.O. Box 640  
Sand Springs, Oklahoma 74063  
TEL: (918) 245-8721 FAX:  
ESTABLISHED: 1952  
CONTACT: Scott Walker, President  
COUNTIES: Tulsa  
PRODUCT: Sand and Gravel  
PRODUCTION: 1991, 1992

### Morren Sand Company

6001 N. Midwest Blvd.  
Oklahoma City, Oklahoma 73141  
TEL: (405) 771-5374 FAX:  
ESTABLISHED: No Data  
CONTACT: Richard Morren  
COUNTIES: Oklahoma  
PRODUCT: Sand  
PRODUCTION: 1991, 1992

### Morris Forest Products

P.O. Box "M"  
Antlers, Oklahoma 74523  
TEL: (918) 298-2121 FAX:  
ESTABLISHED: No Data  
CONTACT: Alvin Morris  
COUNTIES: Pushmataha  
PRODUCT: Sand and Gravel  
PRODUCTION: No Record

### Muskogee Sand Company

P.O. Box 927  
Pryor, Oklahoma 74361  
TEL: (918) 683-1766 FAX:  
ESTABLISHED: No Data  
CONTACT: W. L. Kemp  
COUNTIES: Muskogee  
PRODUCT: Sand  
PRODUCTION: 1991, 1992

### Neff Building Stone Supply

RR 1, Box 186  
Shady Point, Oklahoma 74956  
TEL: (918) 647-9806 FAX:  
ESTABLISHED: No Data  
CONTACT: Jerry Neff  
COUNTIES: Le Flore  
PRODUCT: Limestone:--building  
PRODUCTION: 1992

### Nelson Brothers Quarries, Inc.

RR 1, Box 162A  
Quapaw, Oklahoma 74363  
TEL: (918) 674-2237 FAX:  
ESTABLISHED: 1963  
CONTACT: Paul M. (Dusty) Nelson, President  
COUNTIES: Ottawa  
PRODUCT: Limestone:--crushed products  
PRODUCTION: No Record

### Nola E. Hansmeyer

3603 12th Avenue, N.W.  
Norman, Oklahoma 73069  
TEL: (405) 321-1476 FAX:  
ESTABLISHED: No Data  
CONTACT: Nola Hansmeyer  
COUNTIES: Cleveland  
PRODUCT: Shale  
PRODUCTION: No Record

## HEADQUARTERS LIST

### **Norman Asphalt**

P.O. Box 428  
Norman, Oklahoma 73070  
TEL: (405) 321-2110 FAX:  
ESTABLISHED: No Data  
CONTACT: Gary Lohne  
COUNTIES: McClain  
PRODUCT: Sand  
PRODUCTION: 1991, 1992

### **North American Brine Resources**

5600 N. May, Suite 200  
Oklahoma City, Oklahoma 73112  
TEL: (405) 842-2333 FAX: (405) 842-9901  
ESTABLISHED: No Data  
CONTACT: Stuart Hadden, General Manager  
COUNTIES: Kingfisher, Woodward  
PRODUCT: Iodine  
PRODUCTION: 1991, 1992

### **Nova Sand Company, Inc.**

P.O. Box 15477  
Oklahoma City, Oklahoma 73155-5477  
TEL: (405) 399-9100 FAX:  
ESTABLISHED: No Data  
CONTACT: Jo Ann Campbell  
COUNTIES: Oklahoma  
PRODUCT: Sand and Gravel; Surface Materials  
PRODUCTION: 1991, 1992

### **O'Daniel Gravel, Inc.**

P.O. Box 860  
Maud, Oklahoma 74854  
TEL: (405) 374-2205 FAX:  
ESTABLISHED: No Data  
CONTACT: Curtis O'Daniel  
COUNTIES: Pottawatomie  
PRODUCT: Gravel  
PRODUCTION: 1991, 1992

### **Oklahoma Brick Corporation**

#### **Div. of Boral Bricks, Inc.**

P.O. Box 75368  
Oklahoma City, Oklahoma 73147  
TEL: (405) 364-3056 FAX:  
ESTABLISHED: No Data  
CONTACT: S. Elvis Deadman  
COUNTIES: Canadian, Muskogee  
PRODUCT: Clay and shale--brick  
PRODUCTION: 1991, 1992

### **Orange and Sons Trucking Company:**

RR 2, Box 118A  
Spencer, Oklahoma 73084  
TEL: (405) 769-4941 FAX:  
ESTABLISHED: 1978  
CONTACT: Joe Willie Orange, Sr., Owner  
COUNTIES: Oklahoma  
PRODUCT: Clay and Shale  
PRODUCTION: 1991, 1992

### **Osburn & Johnson Sand & Gravel**

RR 3, Box 453  
Tahlequah, Oklahoma 74464  
TEL: (918) 456-6826 FAX:  
ESTABLISHED: No Data  
CONTACT: C. E. Osburn, C. Johnson  
COUNTIES: Cherokee  
PRODUCT: Sand and Gravel  
PRODUCTION: No Record

### **Overland Corporation**

P.O. Box 672  
Ardmore, Oklahoma 73402  
TEL: (405) 223-8432 FAX:  
ESTABLISHED: No Data  
CONTACT: Paul Chichester  
COUNTIES: Carter  
PRODUCT: Sand  
PRODUCTION: No Record

### **Ozark Materials**

RR 2, Box 365  
Salina, Oklahoma 74365  
TEL: (918) 434-6180 FAX:  
ESTABLISHED: No Data  
CONTACT: Lewis Morehead  
COUNTIES: Mayes  
PRODUCT: Sand and Gravel  
PRODUCTION: 1991, 1992

### **P & K Company, Ltd./See Heatherly Mining, Inc.**

P.O. Box 550  
Henryetta, Oklahoma 74437  
TEL: (918) 652-2547 FAX: (918) 652-2548  
ESTABLISHED: 1971  
CONTACT: G. Matthew Richardson, President  
COUNTIES: Le Flore, Muskogee, Okmulgee, Sequoyah  
PRODUCT: Coal, Limestone, Shale  
PRODUCTION: 1991, 1992



## HEADQUARTERS LIST

### **Parks Concrete Company**

HC 66, Box 500  
Hominy, Oklahoma 74035  
TEL: (918) 885-4416 FAX:  
ESTABLISHED: No Data  
CONTACT: John Parks  
COUNTIES: Osage  
PRODUCT: Limestone  
PRODUCTION: No Record

### **Pat Engel Sand**

P.O. Box 1504  
Ada, Oklahoma 74820  
TEL: (405) 332-8189 FAX:  
ESTABLISHED: No Data  
CONTACT: Pat Engel  
COUNTIES: Pontotoc  
PRODUCT: Sand  
PRODUCTION: 1991, 1992

### **Patch Coal Company**

P.O. Box 295  
Welch, Oklahoma 74369  
TEL: (918) 788-3315 FAX:  
ESTABLISHED: 1980  
CONTACT: Doug Cook, Vice President  
COUNTIES: Craig  
PRODUCT: Bituminous coal  
PRODUCTION: 1991, 1992

### **Patterson Sand Company**

6533 N.W. 11th  
Oklahoma City, Oklahoma 73127  
TEL: (405) 789-7426 FAX:  
ESTABLISHED: No Data  
CONTACT: Keith Patterson  
COUNTIES: Oklahoma  
PRODUCT: Sand  
PRODUCTION: 1991

### **Paul Bogle**

RR 2, Box 341  
Vinita, Oklahoma 74301  
TEL: FAX:  
ESTABLISHED: No Data  
CONTACT: Paul Bogle  
COUNTIES: Mayes  
PRODUCT: Sand and Gravel  
PRODUCTION: 1992

### **Pavers, Inc.**

P.O. Box 509  
Davis, Oklahoma 73030  
TEL: (405) 369-2393 FAX:  
ESTABLISHED: No Data  
CONTACT: Ron Gillihan  
COUNTIES: Murray  
PRODUCT: Sand  
PRODUCTION: No Record

### **Peabody Coal Company**

1951 Barrett Court  
Henderson, Kentucky 42420  
TEL: (502) 827-0800 FAX: (502) 827-6166  
ESTABLISHED: No Data  
CONTACT: R. McAhron, Manager,  
Environmental Affairs  
COUNTIES: Craig, Nowata  
PRODUCT: Coal  
PRODUCTION: 1991

### **Pearson Soil Bank**

12495 South 193rd East Avenue  
Broken Arrow, Oklahoma 74025  
TEL: (918) 258-6465 FAX:  
ESTABLISHED: No Data  
CONTACT: Jack Pearson  
COUNTIES: Wagoner  
PRODUCT: Clay  
PRODUCTION: No Record

### **Peerless Materials Company**

Star Route  
Lenapah, Oklahoma 74042  
TEL: (918) 468-2188 FAX:  
ESTABLISHED: No Data  
CONTACT: Ernest Krenz  
COUNTIES: Craig, Nowata  
PRODUCT: Limestone  
PRODUCTION: 1991, 1992

### **Phoenix Coal Sales, Inc.**

P.O. Box 498  
Vinita, Oklahoma 74301  
TEL: (918) 256-7874 FAX: (918) 256-3585  
ESTABLISHED: 1988  
CONTACT: Robert I. Hartley, President  
COUNTIES: Craig  
PRODUCT: Coal  
PRODUCTION: No Record

## HEADQUARTERS LIST

### **Phoenix Mineral Company, Inc.**

P.O. Box 346  
Vinita, Oklahoma 74301

TEL: FAX:

ESTABLISHED: No Data

CONTACT:

COUNTIES: Craig

PRODUCT: Coal

PRODUCTION: 1991, 1992

### **Pioneer Aggregates, Inc.**

P.O. Box 1887  
Liberal, Kansas 67905

TEL: (316) 624-7562 FAX:

ESTABLISHED: No Data

CONTACT: Wesley Carlile

COUNTIES: Beaver

PRODUCT: Sand and Gravel

PRODUCTION: 1991, 1992

### **Pontotoc Stone Company**

617 S. Littler  
Edmond, Oklahoma 73034

TEL: (405) 842-5845 FAX:

ESTABLISHED: No Data

CONTACT: Sherry Rickburg

COUNTIES: Johnston

PRODUCT: Limestone--building

PRODUCTION: 1991, 1992

### **Popejoy Construction Company, Inc.**

P.O. Box 385  
Ulysses, Kansas 65880

TEL: (316) 356-3006 FAX:

ESTABLISHED: No Data

CONTACT: Donald Popejoy

COUNTIES: Texas

PRODUCT: Sand

PRODUCTION: No Record

### **Primrose Construction**

P.O. Box 96  
Davis, Oklahoma 73030

TEL: (405) 369-2673 FAX:

ESTABLISHED: 1968

CONTACT: Joe Primrose, Owner

COUNTIES: Murray

PRODUCT: Sand

PRODUCTION: 1991, 1992

### **Pritchett Trucking Company**

P.O. Box 1490  
Pryor, Oklahoma 74362

TEL: (918) 825-2811 FAX:

ESTABLISHED: No Data

CONTACT: Leon Pritchett

COUNTIES: Mayes

PRODUCT: Gravel

PRODUCTION: 1991

### **Pryor Sand**

P.O. Box 117  
Whitefield, Oklahoma 74472

TEL: (918) 484-2150 FAX:

ESTABLISHED: 1979

CONTACT: Thomas Pryor

COUNTIES: Muskogee

PRODUCT: Sand--concrete, fill, masonry

PRODUCTION: 1991, 1992

### **Pryor Stone Company**

P.O. Box 968  
Pryor, Oklahoma 74362

TEL: (918) 825-3370 FAX:

ESTABLISHED: No Data

CONTACT: W. L. Kemp, Jr.

COUNTIES: Mayes

PRODUCT: Limestone

PRODUCTION: 1991, 1992

### **Quality Rock, Inc.**

P.O. Box 1406  
Idabel, Oklahoma 74745

TEL: (405) 286-7715 FAX:

ESTABLISHED: 1979

CONTACT: Jan Storey, President

COUNTIES: McCurtain

PRODUCT: Limestone--aggregate, aglime

PRODUCTION: 1991, 1992

### **Quickway Excavating Co., Inc.**

P.O. Box 94427  
Oklahoma City, Oklahoma 73143

TEL: FAX:

ESTABLISHED: No Data

CONTACT:

COUNTIES: Oklahoma

PRODUCT: Select Materials

PRODUCTION: 1991, 1992

## HEADQUARTERS LIST

### **R & D Sand Company**

2317 Foliage Drive  
Ada, Oklahoma 74820  
TEL: (405) 332-5281 FAX:  
ESTABLISHED: No Data  
CONTACT: Rudy D. Newton  
COUNTIES: Pontotoc  
PRODUCT: Sand  
PRODUCTION: 1991

### **Rains Backhoe Service**

604 N. Broadway  
Broken Bow, Oklahoma 74728  
TEL: (405) 584-6968 FAX:  
ESTABLISHED: No Data  
CONTACT: D. T. Rains  
COUNTIES: McCurtain  
PRODUCT: Sand and Gravel--fill  
PRODUCTION: 1991, 1992

### **Ralph Rickner**

14376 S. Mingo  
Bixby, Oklahoma 74008  
TEL: (918) 369-2485 FAX:  
ESTABLISHED: No Data  
CONTACT: Ralph Rickner  
COUNTIES: Tulsa  
PRODUCT: Sand  
PRODUCTION: 1991, 1992

### **Ray E. Brewer**

RR 4, Box 430  
McAlester, Oklahoma 74501  
TEL: (918) 423-0161 FAX:  
ESTABLISHED: No Data  
CONTACT: Ray E. Brewer  
COUNTIES: Pittsburg  
PRODUCT: Sand  
PRODUCTION: 1991, 1992

### **Raymond Butler Sand and Trucking**

7321 S.W. 15th Street  
Oklahoma City, Oklahoma 73128  
TEL: (405) 495-2513 FAX:  
ESTABLISHED: 1976  
CONTACT: Raymond Butler, Owner  
COUNTIES: Oklahoma  
PRODUCT: Sand--fill  
PRODUCTION: 1991, 1992

### **Red River County**

RR 1, Box 108  
Waurika, Oklahoma 73803  
TEL: FAX:  
ESTABLISHED: No Data  
CONTACT:  
COUNTIES: McCurtain  
PRODUCT: Gravel  
PRODUCTION: No Record

### **Red River Materials**

RR 1, Box 124  
Garvin, Oklahoma 74945  
TEL: (405) 286-5503 FAX:  
ESTABLISHED: No Data  
CONTACT: Curtis Carter  
COUNTIES: McCurtain  
PRODUCT: Sand and Gravel  
PRODUCTION: 1991, 1992

### **Red River Sand and Gravel, Inc.**

RR 1, Box 108  
Waurika, Oklahoma 73573  
TEL: (405) 228-3552 FAX: (405) 228-3554  
ESTABLISHED: 1985  
CONTACT: Garry D. Allen, Plant Manager  
COUNTIES: Jefferson  
PRODUCT: Sand--concrete, fill, masonry;  
Gravel--concrete, pea  
PRODUCTION: 1991, 1992

### **Renfro Sand and Concrete Company**

P.O. Box 124  
Ralston, Oklahoma 74650  
TEL: (918) 738-4397 FAX:  
ESTABLISHED: 1955  
CONTACT: Sam M. Renfro, Sr., Owner  
COUNTIES: Osage, Pawnee  
PRODUCT: Sand--concrete  
PRODUCTION: 1991, 1992

### **Republic Gypsum Company**

P.O. Box 750  
Dallas, Texas 75221  
TEL: (214) 272-0441 FAX: (214) 272-7289  
ESTABLISHED: 1964  
CONTACT: Odell Miranda, Superintendent  
COUNTIES: Greer, Jackson  
PRODUCT: Gypsum--wallboard  
PRODUCTION: 1991, 1992

## HEADQUARTERS LIST

### **Rhoades' Sand**

P.O. Box 71  
Stigler, Oklahoma 74462  
TEL: (918) 967-4328 FAX:  
ESTABLISHED: 1984  
CONTACT: Haskell L. Rhoades, Owner  
COUNTIES: Haskell  
PRODUCT: Sand--fill  
PRODUCTION: 1991, 1992

### **Richard Drake Construction**

P.O. Box 520  
Powderly, Texas 75473  
TEL: (214) 732-4451 FAX:  
ESTABLISHED: No Data  
CONTACT: Richard Drake  
COUNTIES: Choctaw  
PRODUCT: Sand  
PRODUCTION: 1991, 1992

### **Richard Harnage**

(No Address)  
TEL: FAX:  
ESTABLISHED: No Data  
CONTACT:  
COUNTIES: Muskogee  
PRODUCT: Dirt  
PRODUCTION: No Record

### **Rick Schweitzer Gypsum and Lime**

RR 2, Box 134  
Okarche, Oklahoma 73762  
TEL: (405) 263-7967 FAX:  
ESTABLISHED: No Data  
CONTACT: Rick Schweitzer  
COUNTIES: Canadian  
PRODUCT: Gypsum  
PRODUCTION: 1992

### **Riverside Sand Company**

RR 2, Box 222F  
Jones, Oklahoma 73049  
TEL: (405) 771-3296 FAX:  
ESTABLISHED: 1988  
CONTACT: Mike Stephens, Owner/Operator  
COUNTIES: Oklahoma  
PRODUCT: Dirt; Sand  
PRODUCTION: 1991, 1992

### **Robert P. Livingston**

1107 W. Stonewall  
McAlester, Oklahoma 74501  
TEL: (918) 423-5682 FAX:  
ESTABLISHED: No Data  
CONTACT: Robert P. Livingston  
COUNTIES: Pittsburg  
PRODUCT: Sand  
PRODUCTION: 1991

### **Robert R. Behne Sand Company**

231 Circle Drive  
Guymon, Oklahoma 73942  
TEL: (405) 338-3128 FAX:  
ESTABLISHED: 1974  
CONTACT: Robert R. Behne, Owner/Operator  
COUNTIES: Texas  
PRODUCT: Sand--concrete, fill, masonry  
PRODUCTION: 1991, 1992

### **Robert Symes**

10050 W. Wilshire  
Yukon, Oklahoma 73099  
TEL: FAX:  
ESTABLISHED: No Data  
CONTACT:  
COUNTIES: Oklahoma  
PRODUCT: Select Materials  
PRODUCTION: 1991, 1992

### **Rock and Hauling**

(No Address)  
TEL: FAX:  
ESTABLISHED: No Data  
CONTACT: Gary W. Price  
COUNTIES: Hughes  
PRODUCT: Dirt; Rock  
PRODUCTION: No Record

### **Rock Island Stone Company**

RR 1, Box 214  
Cameron, Oklahoma 74932  
TEL: (918) 654-3554 FAX:  
ESTABLISHED: No Data  
CONTACT: Gerold Quisenberry  
COUNTIES: Le Flore  
PRODUCT: Stone--building  
PRODUCTION: 1991

## HEADQUARTERS LIST

### Rock Producers, Inc.

P.O. Box 126  
Spiro, Oklahoma 74959-0126  
TEL: (918) 962-2496 FAX: (918) 962-3272  
ESTABLISHED: 1988  
CONTACT: Daryl Jackson, President  
COUNTIES: Le Flore  
PRODUCT: Sandstone:--construction aggregate;  
Sand and Gravel  
PRODUCTION: 1991, 1992

### Ron Holman

(No Address)  
TEL: FAX:  
ESTABLISHED: No Data  
CONTACT:  
COUNTIES: Tulsa  
PRODUCT: Dirt  
PRODUCTION: No Record

### Rother Gypsum

RR 2, Box 174  
Okarche, Oklahoma 73762  
TEL: (405) 263-7678 FAX:  
ESTABLISHED: No Data  
CONTACT: Edward Rother  
COUNTIES: Blaine, Kingfisher  
PRODUCT: Gypsum  
PRODUCTION: 1991

### Rowe Sand & Gravel

(No Address)  
TEL: FAX:  
ESTABLISHED: No Data  
CONTACT:  
COUNTIES: Johnston  
PRODUCT: Sand and Gravel  
PRODUCTION: No Record

### Roy Duke

(No Address)  
TEL: FAX:  
ESTABLISHED: No Data  
CONTACT:  
COUNTIES: McIntosh  
PRODUCT: Shale  
PRODUCTION: No Record

### Rustin Concrete

#### Div. of H. C. Rustin Corporation

P.O. Box 449  
Durant, Oklahoma 74702  
TEL: (405) 924-3260 FAX:  
ESTABLISHED: No Data  
CONTACT:  
COUNTIES: Bryan, Marshall  
PRODUCT: Sand:--fill  
PRODUCTION: 1991, 1992

### Ryals and Stratton Gravel

RR 2, Box 440  
Tahlequah, Oklahoma 74464  
TEL: (918) 456-0192 FAX:  
ESTABLISHED: 1989  
CONTACT: Phillip Ryals, Owner  
COUNTIES: Cherokee  
PRODUCT: Gravel:--construction, fill; Topsoil  
PRODUCTION: 1991, 1992

### S & S Sand

P.O. Box 338  
Vian, Oklahoma 74962  
TEL: (918) 773-8613 FAX:  
ESTABLISHED: No Data  
CONTACT: Richard Smith  
COUNTIES: Sequoyah  
PRODUCT: Sand  
PRODUCTION: 1991, 1992

### Sahara Sand Company

P.O. Box 161  
Sand Springs, Oklahoma 74063  
TEL: (918) 245-0249 FAX:  
ESTABLISHED: No Data  
CONTACT: Roy Casey  
COUNTIES: Tulsa  
PRODUCT: Sand  
PRODUCTION: 1992

### Sand Dredging Company, Inc.

P.O. Box 1266  
Shawnee, Oklahoma 74802  
TEL: (405) 944-5577 FAX:  
ESTABLISHED: 1983  
CONTACT: Floyd Perryman, President  
COUNTIES: Seminole  
PRODUCT: Sand:--class A,  
washed construction material  
PRODUCTION: 1991, 1992

## HEADQUARTERS LIST

### **Sand Springs Sand & Gravel Company**

RR 4, Box 6  
Sand Springs, Oklahoma 74063  
TEL: (918) 245-3593 FAX:  
ESTABLISHED: No Data  
CONTACT: Fayelene Hinkle  
COUNTIES: Tulsa  
PRODUCT: Sand and Gravel  
PRODUCTION: 1991, 1992

### **Sandy Creek Sand & Gravel, Inc.**

P.O. Box 1020  
Atoka, Oklahoma 74525  
TEL: (405) 889-5625 FAX:  
ESTABLISHED: No Data  
CONTACT: J. C. Germany  
COUNTIES: Atoka  
PRODUCT: Sand  
PRODUCTION: 1992

### **Schwarz Ready Mix of OKC, Inc.**

P.O. Box 850450  
Yukon, Oklahoma 73085  
TEL: (405) 354-8824 FAX:  
ESTABLISHED: 1982  
CONTACT: Gene Schwarz, Vice President  
COUNTIES: Canadian, Oklahoma  
PRODUCT: Sand:--construction  
PRODUCTION: 1991, 1992

### **Seminole Stone Company**

RR 1, Box 1652  
Oktaha, Oklahoma 74450  
TEL: (918) 687-8357 FAX: (918) 687-6536  
ESTABLISHED: 1987  
CONTACT: William Turner, Operations Manager  
COUNTIES: Seminole  
PRODUCT: Limestone:--crushed, construction  
PRODUCTION: 1992

### **Sharp Sand Company**

P.O. Box 3485  
Edmond, Oklahoma 73083  
TEL: (405) 396-2953 FAX:  
ESTABLISHED: 1983  
CONTACT: Donna Sharp, Co-Owner  
COUNTIES: Oklahoma  
PRODUCT: Sand:--concrete, fill, masonry  
PRODUCTION: 1991, 1992

### **Shawnee Sand Company**

P.O. Box 1801  
Shawnee, Oklahoma 74801  
TEL: (405) 273-7598 FAX:  
ESTABLISHED: No Data  
CONTACT: Don Hurst  
COUNTIES: Pottawatomie  
PRODUCT: Sand  
PRODUCTION: 1992

### **Simpson Properties, Inc.**

P.O. Box 720153  
Norman, Oklahoma 73070-4118  
TEL: (405) 329-0864 FAX:  
ESTABLISHED: No Data  
CONTACT: Theron G. Simpson, Jr.  
COUNTIES: Cleveland  
PRODUCT: Clay and Shale  
PRODUCTION: 1991, 1992

### **Sober Bros., Inc.**

RR 2, Box 35  
Ponca City, Oklahoma 74601  
TEL: (405) 765-5503 FAX: (405) 767-8829  
ESTABLISHED: 1945  
CONTACT: Richard Sober, Vice President  
COUNTIES: Kay  
PRODUCT: Sand and Gravel:--concrete aggregate,  
fill sand, topsoil  
PRODUCTION: 1991, 1992

### **Sooner Rock and Sand Company, Inc.**

P.O. Box 1549  
Norman, Oklahoma 73070  
TEL: (405) 360-4620 FAX:  
ESTABLISHED: 1977  
CONTACT: Glenn Odell, General Manager  
COUNTIES: Delaware, Murray  
PRODUCT: Limestone:--crushed  
PRODUCTION: 1991, 1992

### **Sooner Sand Plant, Inc.**

2200 N. Sooner Road  
Oklahoma City, Oklahoma 73111  
TEL: (405) 427-0505 FAX:  
ESTABLISHED: No Data  
CONTACT: Roy Lee Armstrong  
COUNTIES: Oklahoma  
PRODUCT: Sand  
PRODUCTION: 1991, 1992

## HEADQUARTERS LIST

### **Sooner Shale Pit**

1701 S.E. 25th  
Oklahoma City, Oklahoma 73129  
TEL: (405) 672-4747 FAX:  
ESTABLISHED: No Data  
CONTACT: Tom Estell  
COUNTIES: Cleveland  
PRODUCT: Dirt; Sand  
PRODUCTION: 1991

### **Souter Construction Company**

P.O. Box 876  
Conway, Arkansas 73032  
TEL: (501) 354-0137 FAX:  
ESTABLISHED: No Data  
CONTACT: Billy Duffield  
COUNTIES: Wagoner  
PRODUCT: Limestone  
PRODUCTION: No Record

### **Southwestern Granite Supply, Inc.**

P.O. Box 307  
Snyder, Oklahoma 73566  
TEL: FAX:  
ESTABLISHED: No Data  
CONTACT:  
COUNTIES: Kiowa  
PRODUCT: Granite  
PRODUCTION: 1991, 1992

### **Southwestern State Sand Corp.**

P.O. Box 144  
Lawton, Oklahoma 73502  
TEL: (405) 353-6900 FAX:  
ESTABLISHED: No Data  
CONTACT: Mattie Boyles  
COUNTIES: Tillman  
PRODUCT: Sand  
PRODUCTION: 1991, 1992

### **Spiro Sand Company**

P.O. Box 241  
Spiro, Oklahoma 74959  
TEL: (918) 962-3491 FAX:  
ESTABLISHED: No Data  
CONTACT: Bob Stewart  
COUNTIES: Le Flore  
PRODUCT: Sand and Gravel  
PRODUCTION: 1991, 1992

### **St. Clair Lime Company**

P.O. Box 894  
Oklahoma City, Oklahoma 73101-0894  
TEL: (405) 232-0168 FAX: (405) 232-1562  
ESTABLISHED: 1935  
CONTACT: S.F. Dunlap, General Manager  
COUNTIES: Sequoyah  
PRODUCT: Limestone:--crushed, quicklime,  
hydrated lime  
PRODUCTION: 1991, 1992

### **Standard Industries/Div. of APAC-Oklahoma, Inc.**

P.O. Box 580670  
Tulsa, Oklahoma 74158  
TEL: (918) 438-2020 FAX: (918) 438-5826  
ESTABLISHED: 1953  
CONTACT: Bill J. Shafer, Vice President  
COUNTIES: Kay, Mayes, Tulsa  
PRODUCT: Limestone:--crushed, construction materials  
PRODUCTION: 1991, 1992

### **Stewart Stone, Inc.**

P.O. Box 179  
Pawnee, Oklahoma 74058  
TEL: (918) 454-2291 FAX:  
ESTABLISHED: 1956  
CONTACT: Larry Stewart, Vice President  
COUNTIES: Pawnee, Payne  
PRODUCT: Limestone:--crushed  
PRODUCTION: 1991, 1992

### **Stigler Stone Company, Inc.**

RR 3, Box 90  
Stigler, Oklahoma 74462  
TEL: (918) 967-3316 FAX:  
ESTABLISHED: No Data  
CONTACT: Rick Bumpers  
COUNTIES: Haskell  
PRODUCT: Limestone:--building, crushed  
PRODUCTION: 1991, 1992

### **Stillwater Sand and Gravel Company**

P.O. Box 2204  
Stillwater, Oklahoma 74076  
TEL: (405) 377-4050 FAX:  
ESTABLISHED: 1985  
CONTACT: Paul L. Weber, Manager  
COUNTIES: Payne  
PRODUCT: Sand:--fill  
PRODUCTION: 1991, 1992

## HEADQUARTERS LIST

### **Stokes Transit Mix, Inc.**

P.O. Box 787  
Duncan, Oklahoma 73533  
TEL: (405) 255-1716 FAX:  
ESTABLISHED: No Data  
CONTACT: Fallis A. Beall  
COUNTIES: Stephens  
PRODUCT: Sand:--fill  
PRODUCTION: 1991, 1992

### **Stratford Sand and Gravel**

RR 1, Box 106  
Stratford, Oklahoma 74872  
TEL: (405) 759-3440 FAX:  
ESTABLISHED: 1984  
CONTACT: Delbert Casey, Owner  
COUNTIES: McClain  
PRODUCT: Sand:--blasting, filter, masonry;  
Gravel:--decorative, well pack  
PRODUCTION: No Record

### **Stringfellow and Sons, Inc.**

P.O.Box 551  
Colbert, Oklahoma 74733  
TEL: (405) 434-5432 FAX:  
ESTABLISHED: No Data  
CONTACT: Joel Stringfellow  
COUNTIES: Bryan  
PRODUCT: Sand and Gravel  
PRODUCTION: 1991, 1992

### **Sugar Loaf Quarries, Inc.**

P.O. Box 469  
Shady Point, Oklahoma 74956-0469  
TEL: (918) 647-4244 FAX:  
ESTABLISHED: 1988  
CONTACT: Shanti Vincent, Office Manager  
COUNTIES: Le Flore  
PRODUCT: Sandstone:--building, dimension,  
flagstone, pavers  
PRODUCTION: No Record

### **Sun Ranch**

RR 5, Box 181, 6732 SW 134th  
Oklahoma City, Oklahoma 73173  
TEL: (405) 745-3256 FAX: (405) 745-4613  
ESTABLISHED: 1984  
CONTACT: Stanley W. Dobbs, Partner  
COUNTIES: Cleveland  
PRODUCT: Sand and road base  
PRODUCTION: No Record

### **Sunny Valley Sand Company**

4501 72nd Ave., N.W.  
Norman, Oklahoma 73072  
TEL: (405) 360-9128 FAX:  
ESTABLISHED: 1988  
CONTACT: Tom Welch, Owner  
COUNTIES: Cleveland  
PRODUCT: Sand:--construction, fill; Topsoil  
PRODUCTION: 1992

### **T & R Trucking**

RR 2, Box 18A  
Purcell, Oklahoma 73080  
TEL: (405) 527-2790 FAX:  
ESTABLISHED: 1986  
CONTACT: Raymond R. Cobb  
COUNTIES: McClain  
PRODUCT: Sand:--fill  
PRODUCTION: 1991, 1992

### **T. L. Bryan**

(No Address)  
TEL: FAX:  
ESTABLISHED: No Data  
CONTACT:  
COUNTIES: Cherokee  
PRODUCT: Gravel; Dirt  
PRODUCTION: No Record

### **T.D.M. Rock Quarry**

RR 5, Box 291  
McAlester, Oklahoma 74501  
TEL: (918) 423-8399 FAX:  
ESTABLISHED: No Data  
CONTACT: Dennis Mason  
COUNTIES: Pittsburg  
PRODUCT: Limestone:--building  
PRODUCTION: 1991, 1992

### **Temple-Inland Forest Products Corporation**

P.O. Box 1270  
West Memphis, Arkansas 72303  
TEL: (501) 732-1050 FAX: (501) 732-1302  
ESTABLISHED: 1972  
CONTACT: James W. McNeer, Jr., Plant Manager  
COUNTIES: Comanche  
PRODUCT: Gypsum  
PRODUCTION: 1991, 1992



## HEADQUARTERS LIST

### **Texas Granite Corp.**

202 South 3rd Avenue  
Cold Spring, Minnesota 56320  
TEL:                      FAX:  
ESTABLISHED: No Data  
CONTACT:  
COUNTIES: Greer, Kiowa  
PRODUCT: Granite  
PRODUCTION: 1992

### **Texoma Materials**

RR 1, Box 297  
Caddo, Oklahoma 74729  
TEL: (405) 367-2339      FAX:  
ESTABLISHED: No Data  
CONTACT: Howard Penz  
COUNTIES: Bryan  
PRODUCT: Limestone  
PRODUCTION: 1991, 1992

### **The Cummins Construction Company, Inc.**

P.O. Box 748  
Enid, Oklahoma 73702  
TEL: (918) 245-9644      FAX: (918) 245-2274  
ESTABLISHED: No Data  
CONTACT: Betty Thomas, Office Manager  
COUNTIES: Creek, Pontotoc, Tulsa  
PRODUCT: Sand:--asphalt, construction  
PRODUCTION: 1991, 1992

### **The Karlin Company, Inc.**

RR 1, Box 25  
Hydro, Oklahoma 73048  
TEL: (405) 542-6991      FAX:  
ESTABLISHED: 1970  
CONTACT: Bob Karlin, President  
COUNTIES: Caddo  
PRODUCT: Sand:--concrete, fill, masonry;  
Gravel:--pea, native rock; Dirt  
PRODUCTION: No Record

### **The Quapaw Company**

P.O. Box 609  
Stillwater, Oklahoma 74076  
TEL: (405) 377-9240      FAX:  
ESTABLISHED: 1950  
CONTACT: Tom Kiser, Superintendent  
COUNTIES: Creek, Pawnee  
PRODUCT: Limestone:--aglime, aggregate,  
roadstone; Sand and Gravel:  
--asphalt, fill sand  
PRODUCTION: 1991, 1992

### **Throop Construction Company, Inc.**

P.O. Box 3439  
Ponca City, Oklahoma 74601  
TEL: (405) 765-3645      FAX:  
ESTABLISHED: No Data  
CONTACT: James Throop  
COUNTIES: Kay  
PRODUCT: Sand; Dirt  
PRODUCTION: 1991, 1992

### **Timmy Shawhart**

112 North 2nd  
Hugo, Oklahoma 74743  
TEL: (405) 326-3206      FAX:  
ESTABLISHED: No Data  
CONTACT: Timmy Shawhart  
COUNTIES: Choctaw  
PRODUCT: Sand and Gravel  
PRODUCTION: 1991, 1992

### **Tissington and Stipe Sand Company**

P.O. Box 20  
McAlester, Oklahoma 74502  
TEL: (918) 423-1415      FAX:  
ESTABLISHED: No Data  
CONTACT: Verneda Craig, Bookkeeper  
COUNTIES: Pittsburg  
PRODUCT: Sand:--asphalt  
PRODUCTION: 1991, 1992

### **Tom M. Thompson**

HC 73, Box 30-B  
Marietta, Oklahoma 73448  
TEL:                      FAX:  
ESTABLISHED: No Data  
CONTACT:  
COUNTIES: Love  
PRODUCT: Gravel  
PRODUCTION: No Record

### **Tonto Construction, Inc.**

RR 1, Box 442A  
Muskogee, Oklahoma 74401  
TEL: (918) 682-6762      FAX:  
ESTABLISHED: No Data  
CONTACT: Larry Leatherman  
COUNTIES: Muskogee  
PRODUCT: Shale  
PRODUCTION: 1991, 1992

## HEADQUARTERS LIST

### **Tri-C Energy, Inc.**

P.O. Box 266  
Adair, Oklahoma 74330  
TEL: (918) 785-2605 FAX:  
ESTABLISHED: 1991  
CONTACT: Billy Don Couch, President  
COUNTIES: Craig  
PRODUCT: Coal  
PRODUCTION: No Record

### **Tri-Sand, Inc.**

P.O. Box 1753  
Enid, Oklahoma 73702  
TEL: (405) 237-7475 FAX:  
ESTABLISHED: 1962  
CONTACT: Frances Childs, Secretary  
COUNTIES: Garfield  
PRODUCT: Sand:--construction, fill  
PRODUCTION: 1991, 1992

### **Tri-State Aggregates**

RR 5, Box 799  
Joplin, Missouri 64801  
TEL: (417) 781-3164 FAX:  
ESTABLISHED: 1987  
CONTACT: Jim Wade, Owner-Operator  
COUNTIES: Ottawa  
PRODUCT: Sand and Gravel:--sized  
PRODUCTION: 1991, 1992

### **Triad Mining Consultants**

P.O. Box 1507  
Pittsburg, Kansas 66762  
TEL: (316) 231-5660 FAX:  
ESTABLISHED: 1986  
CONTACT: Dennis R. Meier, Owner  
COUNTIES: Pittsburg  
PRODUCT: Engineering services:--mine planning,  
bonding, reclamation  
PRODUCTION: No Record

### **Turpin Bros.**

Star Route, Box 48  
Calvin, Oklahoma 74531  
TEL: (405) 645-2360 FAX:  
ESTABLISHED: No Data  
CONTACT: Elvin Turpin  
COUNTIES: Hughes  
PRODUCT: Sand  
PRODUCTION: 1991, 1992

### **U. S. Pollution Control, Inc.**

515 W. Green Road  
Houston, Texas 77067  
TEL: (713) 775-7800 FAX:  
ESTABLISHED: No Data  
CONTACT: William H. Shea, Jr.  
COUNTIES: Major  
PRODUCT: Sand; Clay  
PRODUCTION: 1991, 1992

### **U.S. Silica Company**

P.O. Box 187  
Beckeley Springs, West Virginia 25411  
TEL: (304) 258-2500 FAX: (304) 258-3500  
ESTABLISHED: 1902  
CONTACT: Jack M. Pryor, P.E., Mgr., Environ. Affairs  
COUNTIES: Johnston  
PRODUCT: Sand:--industrial  
PRODUCTION: 1991, 1992

### **UNIMIN Corporation**

258 Elm Street  
New Canaan, Connecticut 06840  
TEL: (203) 966-8880 FAX: (203) 966-3453  
ESTABLISHED: No Data  
CONTACT: Bill Allen, Customer Service  
COUNTIES: Johnston, Pontotoc  
PRODUCT: Dolomite; Silica Sand:--industrial minerals  
PRODUCTION: 1991, 1992

### **United States Gypsum Corp.**

101 S. Wacker Drive  
Chicago, Illinois 60606-4385  
TEL: (312) 606-4124 FAX:  
ESTABLISHED: 1912  
CONTACT: Matthew Gonring, Director Public Relations  
COUNTIES: Blaine  
PRODUCT: Gypsum:--plasters, sheetrock, wallboard  
PRODUCTION: 1991, 1992

### **Unlimited Materials & Construction**

RR 1, Box 62  
Calera, Oklahoma 74730  
TEL: (405) 296-2134 FAX:  
ESTABLISHED: No Data  
CONTACT: Ricky Mattingly  
COUNTIES: Bryan  
PRODUCT: Sand and Gravel  
PRODUCTION: 1991, 1992

## HEADQUARTERS LIST

### Valley Sand Company

(No Address)

TEL: FAX:  
ESTABLISHED: No Data  
CONTACT:  
COUNTIES: Cleveland  
PRODUCT:  
PRODUCTION: No Record

### Vance McGill

RR 1, Box 758

Marietta, Oklahoma 73448

TEL: (405) 276-3283 FAX:  
ESTABLISHED: No Data  
CONTACT: Vance McGill  
COUNTIES: Love  
PRODUCT: Sand  
PRODUCTION: No Record

### Vanderburg Sand

4700 S. Jenkins

Norman, Oklahoma 73072

TEL: (405) 321-6126 FAX:  
ESTABLISHED: 1983  
CONTACT: W.E. Vanderburg, Owner  
COUNTIES: Cleveland  
PRODUCT: Sand:--fill  
PRODUCTION: 1991, 1992

### Vinita Rock Company:

P.O. Box 358

Vinita, Oklahoma 74301

TEL: (918) 256-7853 FAX:  
ESTABLISHED: 1975  
CONTACT: Mike Lair  
COUNTIES: Craig  
PRODUCT: Limestone:--aglime, concrete and  
asphalt aggregate, roadstone  
PRODUCTION: 1991, 1992

### VK Blasting & Explosives

RR 1, Box 17

Cashion, Oklahoma 73016

TEL: (405) 433-2530 FAX:  
ESTABLISHED: No Data  
CONTACT: William Kerner  
COUNTIES: Canadian  
PRODUCT: Shale  
PRODUCTION: 1991

### W & W Trucking, Inc.

710 North Birch

Broken Arrow, Oklahoma 74012

TEL: (918) 258-1056 FAX:  
ESTABLISHED: 1975  
CONTACT: Ralph J. Watts, President  
COUNTIES: Tulsa  
PRODUCT: Sand:--fill; Dirt:--fill; Loam  
PRODUCTION: 1991, 1992

### Warbonnet Sand Company

487 East K Place

Jenks, Oklahoma 74037

TEL: (918) 299-4491 FAX:  
ESTABLISHED: No Data  
CONTACT: Joe A. Grider  
COUNTIES: Tulsa  
PRODUCT: Sand:--fill  
PRODUCTION: 1991, 1992

### Watkins Sand Company

P.O. Box 687

Bixby, Oklahoma 74008

TEL: (918) 584-1563 FAX:  
ESTABLISHED: No Data  
CONTACT: Frank Watkins  
COUNTIES: Tulsa  
PRODUCT: Sand; Dirt  
PRODUCTION: 1991, 1992

### Western Oklahoma Sand and Gravel Co., Inc.

P.O. Box 807

Woodward, Oklahoma 73802

TEL: (405) 256-8835 FAX:  
ESTABLISHED: 1989  
CONTACT: Wilbur P. Drake, President  
COUNTIES: Dewey  
PRODUCT: Sand and Gravel; Rock  
PRODUCTION: 1991, 1992

### Western Plains Material

P.O. Box 979

Weatherford, Oklahoma 73096

TEL: (405) 772-2592 FAX: (405) 772-2689  
ESTABLISHED: 1981  
CONTACT: Mike Shore, Sales Manager  
COUNTIES: Blaine, Caddo, Custer, Major, Woodward  
PRODUCT: Gypsum:--construction, chemical;  
Anhydrite  
PRODUCTION: 1991, 1992

## HEADQUARTERS LIST

### **Western Rock Products, Inc.**

P.O. Box 27019  
Albuquerque, New Mexico 87125  
TEL: (505) 880-5314 FAX: (505) 880-5438  
ESTABLISHED: 1984  
CONTACT: Terry S. Roe, Administrative Manager  
COUNTIES: Dewey, Murray  
PRODUCT: Limestone; Rhyolite--construction  
aggregate, railroad ballast, rip rap;  
Dolomite  
PRODUCTION: 1991, 1992

### **White Oak Construction**

RR 2, Box 68  
Broken Bow, Oklahoma 74728  
TEL: (405) 584-6900 FAX:  
ESTABLISHED: No Data  
CONTACT:  
COUNTIES: McCurtain  
PRODUCT: Gravel; Fill  
PRODUCTION: 1991, 1992

### **White Sand, Inc.**

P.O. Box 26048  
Oklahoma City, Oklahoma 73126  
TEL: (405) 235-9511 FAX:  
ESTABLISHED: No Data  
CONTACT: Joe Sher  
COUNTIES: Oklahoma  
PRODUCT: Sand  
PRODUCTION: 1991, 1992

### **Wilkin's Sand & Gravel**

712 Cherry N.W.  
Ardmore, Oklahoma 73401  
TEL: (405) 226-0530 FAX:  
ESTABLISHED: No Data  
CONTACT: Jimmy W. Wilkins  
COUNTIES: Carter  
PRODUCT: Sand  
PRODUCTION: No Record

### **Willis--Oklahoma Red Granite, Inc.**

P.O. Box 867  
Granite, Oklahoma 73547  
TEL: (405) 535-2184 FAX:  
ESTABLISHED: 1902  
CONTACT: John Hickerson, General Manager  
COUNTIES: Greer  
PRODUCT: Granite--dimension, monument  
PRODUCTION: 1991, 1992

### **Wilson Sand**

P.O. Box 162  
Choctaw, Oklahoma 73030  
TEL: (405) 390-8415 FAX:  
ESTABLISHED: No Data  
CONTACT: William P. Wilson  
COUNTIES: Oklahoma  
PRODUCT: Sand  
PRODUCTION: No Record

### **Winters' Trucking and Sand, Dirt and Gravel**

P.O. Box 284  
Sulphur, Oklahoma 73086  
TEL: (405) 622-3671 FAX:  
ESTABLISHED: 1984  
CONTACT: Ken Winters, Owner  
COUNTIES: Murray  
PRODUCT: Sand; Gravel; Dirt; Topsoil  
PRODUCTION: No Record

### **Woods Backhoe Service**

P.O. Box 686  
Holdenville, Oklahoma 74848  
TEL: (405) 379-3598 FAX:  
ESTABLISHED: No Data  
CONTACT: Louis Woods, Owner/Operator  
COUNTIES: Hughes  
PRODUCT: Sand  
PRODUCTION: 1991, 1992

### **Woods Dirt Contractors**

P.O. Box 2442  
Ada, Oklahoma 74820  
TEL: (405) 436-0666 FAX:  
ESTABLISHED: 1987  
CONTACT: Kathy Woods, Office Manager  
COUNTIES: Coal  
PRODUCT: Shale--pit run  
PRODUCTION: 1991, 1992

### **Woodward Iodine**

P.O. Box 1245  
Woodward, Oklahoma 73802  
TEL: (405) 254-3311 FAX: (405) 254-3244  
ESTABLISHED: 1982  
CONTACT: Richard Cook, President  
COUNTIES: Woodward  
PRODUCT: Iodine  
PRODUCTION: 1991, 1992

## HEADQUARTERS LIST

### **Yampa Resource Associates, Inc.**

P.O. Box 1507  
Pittsburg, Kansas 66762  
TEL: (316) 231-5660 FAX:  
ESTABLISHED: 1989  
CONTACT: Dennis R. Meier, President  
COUNTIES: Pittsburg  
PRODUCT: Engineering services:--mine planning,  
bonding, reclamation  
PRODUCTION: No Record

### **Yocham Sand Company**

P.O. Box 745  
Coweta, Oklahoma 74429  
TEL: (918) 486-2159 FAX:  
ESTABLISHED: No Data  
CONTACT: Michael Ray Yocham  
COUNTIES: Wagoner  
PRODUCT: Sand  
PRODUCTION: 1991, 1992

### **Youngman Materials, Inc.**

P.O. Box 647  
Eufaula, Oklahoma 74432  
TEL: (918) 689-3361 FAX:  
ESTABLISHED: No Data  
CONTACT: Kenneth Powell  
COUNTIES: McIntosh  
PRODUCT: Sandstone  
PRODUCTION: 1991, 1992

## MINE LIST

### A & A Equipment

MINE:  
 LOCATION: Carter County,  
                     NW Sec. 25, T4S, R2E  
 MANAGER:  
 TITLE:  
 ADDRESS:  
 TEL:                                      FAX:  
 GEOLOGIC SOURCE:  
 COMMODITY: Sand  
 PLANT:  
 TYPE OF MINE:  
 MINING METHOD:  
 ANNUAL PROD. CAPACITY: No Data  
 NO. OF EMPLOYEES: No Data  
 PRODUCTS:  
 TRANSPORT:

### A.C. & D. Sand

MINE:  
 LOCATION: Pottawatomie County,  
                     Sec. 27, T11N, R4E  
 MANAGER:  
 TITLE:  
 ADDRESS:  
 TEL:                                      FAX:  
 GEOLOGIC SOURCE:  
 COMMODITY: Sand  
 PLANT:  
 TYPE OF MINE:  
 MINING METHOD:  
 ANNUAL PROD. CAPACITY: No Data  
 NO. OF EMPLOYEES: No Data  
 PRODUCTS:  
 TRANSPORT:

### Acme Brick Co./Div. Justin Industries, Inc.

MINE: Oklahoma City Plant  
 LOCATION: Oklahoma County,  
                     Sec. 31, T12N, R3W  
 MANAGER:  
 TITLE:  
 ADDRESS:  
 TEL:                                      FAX:  
 GEOLOGIC SOURCE:  
 COMMODITY: Clay  
 PLANT:  
 TYPE OF MINE:  
 MINING METHOD:  
 ANNUAL PROD. CAPACITY: No Data  
 NO. OF EMPLOYEES: No Data  
 PRODUCTS:  
 TRANSPORT:

### Acme Brick Company/Div. of Justin Industries, Inc.

MINE: Clinton Pit  
 LOCATION: Custer County,  
                     NE Sec. 21, T12N, R17W  
 MANAGER: Neeves, R. A.  
 TITLE: Regional Production Mgr.  
 ADDRESS: P.O. Box 582590, Tulsa, OK 74158  
 TEL: (918) 834-4406                      FAX:  
 GEOLOGIC SOURCE: Cloud Chief Formation  
 COMMODITY: Clay and shale  
 PLANT: Permanent  
 TYPE OF MINE: Surface  
 MINING METHOD: Open Pit  
 ANNUAL PROD. CAPACITY: No Data  
 NO. OF EMPLOYEES: No Data  
 PRODUCTS: Face brick  
 TRANSPORT: Truck

### Acme Brick Company/Div. of Justin Industries, Inc.

MINE: Edmond Pit  
 LOCATION: Oklahoma County,  
                     NW Sec. 15, T13N, R3W  
 MANAGER: Miles, Jim  
 TITLE: Plant Manager  
 ADDRESS: P. O. Box 5008, Edmond, OK 73083  
 TEL: (405) 755-5010                      FAX: (405) 751-5328  
 GEOLOGIC SOURCE: Quaternary Terrace  
 COMMODITY: Clay and shale  
 PLANT: Permanent  
 TYPE OF MINE: Surface  
 MINING METHOD: Open Pit  
 ANNUAL PROD. CAPACITY: 110,000 Tons  
 NO. OF EMPLOYEES: 48  
 PRODUCTS: Brick  
 TRANSPORT: Truck, rail

### Acme Brick Company/Div. of Justin Industries, Inc.

MINE: Tulsa Pit  
 LOCATION: Tulsa County,  
                     NE Sec. 28, T20N, R13E  
 MANAGER: Lamar, Dick  
 TITLE: Plant Manager  
 ADDRESS: P.O. Box 582590, Tulsa, OK 74158  
 TEL: (918) 834-3384                      FAX: (918) 834-3506  
 GEOLOGIC SOURCE: Seminole Formation  
 COMMODITY: Shale  
 PLANT: Permanent  
 TYPE OF MINE: Surface  
 MINING METHOD: Open Pit  
 ANNUAL PROD. CAPACITY: 80,000 Tons  
 NO. OF EMPLOYEES: 60  
 PRODUCTS: Face brick  
 TRANSPORT: Truck, rail

MINE

## MINE LIST

### Acme Brick Company/Div. of Justin Industries, Inc.

MINE: Union City Pit  
LOCATION: Canadian County,  
SW Sec. 9, T11N, R7W  
MANAGER: Neeves, R. A.  
TITLE: Regional Production Mgr.  
ADDRESS: P.O. Box 582590, Tulsa, OK 74158  
TEL: (918) 834-4406 FAX:  
GEOLOGIC SOURCE: Dog Creek Shale  
COMMODITY: Clay and shale  
PLANT: Permanent  
TYPE OF MINE: Surface  
MINING METHOD: Open Pit  
ANNUAL PROD. CAPACITY: No Data  
NO. OF EMPLOYEES: No Data  
PRODUCTS: Clay  
TRANSPORT: Truck

### Acme Salt Company

MINE:  
LOCATION: Harmon County,  
Sec. 11, T6N, R26W  
MANAGER:  
TITLE:  
ADDRESS:  
TEL: FAX:  
GEOLOGIC SOURCE:  
COMMODITY: Salt  
PLANT:  
TYPE OF MINE:  
MINING METHOD:  
ANNUAL PROD. CAPACITY: No Data  
NO. OF EMPLOYEES: No Data  
PRODUCTS:  
TRANSPORT:

### Ada Brick Products, Inc.

MINE:  
LOCATION: Pontotoc County,  
Sec. 4, T3N, R6E  
MANAGER:  
TITLE:  
ADDRESS:  
TEL: FAX:  
GEOLOGIC SOURCE:  
COMMODITY: Clay and shale  
PLANT:  
TYPE OF MINE:  
MINING METHOD:  
ANNUAL PROD. CAPACITY: No Data  
NO. OF EMPLOYEES: No Data  
PRODUCTS:  
TRANSPORT:

### Ada Excavating & Materials

MINE:  
LOCATION: Pontotoc County,  
Sec. 8, T4N, R6E  
MANAGER:  
TITLE:  
ADDRESS:  
TEL: FAX:  
GEOLOGIC SOURCE:  
COMMODITY: Sand  
PLANT:  
TYPE OF MINE:  
MINING METHOD:  
ANNUAL PROD. CAPACITY: No Data  
NO. OF EMPLOYEES: No Data  
PRODUCTS:  
TRANSPORT:

### Addielee Sand & Gravel

MINE:  
LOCATION: Adair County,  
Sec. 21, T17N, R25E  
MANAGER:  
TITLE:  
ADDRESS:  
TEL: FAX:  
GEOLOGIC SOURCE:  
COMMODITY: Sand and gravel  
PLANT:  
TYPE OF MINE:  
MINING METHOD:  
ANNUAL PROD. CAPACITY: No Data  
NO. OF EMPLOYEES: No Data  
PRODUCTS:  
TRANSPORT:

### Adelia Gravel Company

MINE:  
LOCATION: McCurtain County,  
Sec. 10, T6S, R25E  
MANAGER:  
TITLE:  
ADDRESS:  
TEL: FAX:  
GEOLOGIC SOURCE:  
COMMODITY: Gravel  
PLANT:  
TYPE OF MINE:  
MINING METHOD:  
ANNUAL PROD. CAPACITY: No Data  
NO. OF EMPLOYEES: No Data  
PRODUCTS:  
TRANSPORT:

## MINE LIST

### Al's Tractor and Backhoe

MINE: No. 1  
LOCATION: Stephens County,  
Sec. 3, T1S, R7W  
MANAGER:  
TITLE:  
ADDRESS:  
TEL: FAX:  
GEOLOGIC SOURCE:  
COMMODITY: Dirt  
PLANT:  
TYPE OF MINE:  
MINING METHOD:  
ANNUAL PROD. CAPACITY: No Data  
NO. OF EMPLOYEES: No Data  
PRODUCTS: Dirt  
TRANSPORT:

### Al's Tractor and Backhoe

MINE: No. 2  
LOCATION: Stephens County,  
Sec. 3, T1S, R7W  
MANAGER:  
TITLE:  
ADDRESS:  
TEL: FAX:  
GEOLOGIC SOURCE:  
COMMODITY: Sand  
PLANT:  
TYPE OF MINE:  
MINING METHOD:  
ANNUAL PROD. CAPACITY: No Data  
NO. OF EMPLOYEES: No Data  
PRODUCTS:  
TRANSPORT:

### Albert Tissington

MINE:  
LOCATION: Pittsburg County,  
Sec. 1, T4N, R15E  
MANAGER:  
TITLE:  
ADDRESS:  
TEL: FAX:  
GEOLOGIC SOURCE:  
COMMODITY: Sand  
PLANT:  
TYPE OF MINE:  
MINING METHOD:  
ANNUAL PROD. CAPACITY: No Data  
NO. OF EMPLOYEES: No Data  
PRODUCTS:  
TRANSPORT:

### Allen Farms, Inc.

MINE:  
LOCATION: McClain County,  
SE Sec. 3, T8N, R3W  
MANAGER:  
TITLE:  
ADDRESS:  
TEL: FAX:  
GEOLOGIC SOURCE:  
COMMODITY: Sand  
PLANT:  
TYPE OF MINE:  
MINING METHOD:  
ANNUAL PROD. CAPACITY: No Data  
NO. OF EMPLOYEES: No Data  
PRODUCTS:  
TRANSPORT:

### Allied Mining Corporation

MINE:  
LOCATION: Sequoyah County,  
Sec. 21, T13N, R21E  
MANAGER:  
TITLE:  
ADDRESS:  
TEL: FAX:  
GEOLOGIC SOURCE:  
COMMODITY: Limestone  
PLANT:  
TYPE OF MINE:  
MINING METHOD:  
ANNUAL PROD. CAPACITY: No Data  
NO. OF EMPLOYEES: No Data  
PRODUCTS:  
TRANSPORT:

### Alton E. Hoover

MINE:  
LOCATION: Wagoner County,  
Sec. 33, T16N, R18E  
MANAGER:  
TITLE:  
ADDRESS:  
TEL: FAX:  
GEOLOGIC SOURCE:  
COMMODITY: Sand  
PLANT:  
TYPE OF MINE:  
MINING METHOD:  
ANNUAL PROD. CAPACITY: No Data  
NO. OF EMPLOYEES: No Data  
PRODUCTS:  
TRANSPORT:



## MINE LIST

### Altus Sand and Gravel

MINE:  
LOCATION: Jackson County,  
Sec. 10, T3N, R20W  
MANAGER:  
TITLE:  
ADDRESS:  
TEL: FAX:  
GEOLOGIC SOURCE:  
COMMODITY: Sand  
PLANT:  
TYPE OF MINE:  
MINING METHOD:  
ANNUAL PROD. CAPACITY: No Data  
NO. OF EMPLOYEES: No Data  
PRODUCTS: Fill sand  
TRANSPORT:

### Alva Concrete Materials Company

MINE:  
LOCATION: Woods County,  
Sec. 1, T27N, R14W  
MANAGER:  
TITLE:  
ADDRESS:  
TEL: FAX:  
GEOLOGIC SOURCE:  
COMMODITY: Sand and gravel  
PLANT:  
TYPE OF MINE:  
MINING METHOD:  
ANNUAL PROD. CAPACITY: No Data  
NO. OF EMPLOYEES: No Data  
PRODUCTS:  
TRANSPORT:

### American Colloid Company

MINE:  
LOCATION: Dewey County,  
Sec. 20, T19N, R19W  
MANAGER:  
TITLE:  
ADDRESS:  
TEL: FAX:  
GEOLOGIC SOURCE:  
COMMODITY: Bentonite  
PLANT:  
TYPE OF MINE:  
MINING METHOD:  
ANNUAL PROD. CAPACITY: No Data  
NO. OF EMPLOYEES: No Data  
PRODUCTS:  
TRANSPORT:

### American Colloid Company

MINE: Fisher  
LOCATION: Dewey County,  
SE Sec. 20, T19N, R19W  
MANAGER: Ballenger, Gary  
TITLE: Exploration Mgr.  
ADDRESS:  
TEL: FAX:  
GEOLOGIC SOURCE: Ogallala Formation  
COMMODITY: Clay and shale  
PLANT:  
TYPE OF MINE: Surface  
MINING METHOD: Stripping  
ANNUAL PROD. CAPACITY: 1,500 Tons  
NO. OF EMPLOYEES: No Data  
PRODUCTS: Clay-desiccant  
TRANSPORT: Truck

### American Rock Products

MINE:  
LOCATION: Choctaw County,  
SW Sec. 13, T5S, R18E  
MANAGER:  
TITLE:  
ADDRESS:  
TEL: FAX:  
GEOLOGIC SOURCE:  
COMMODITY: Limestone  
PLANT:  
TYPE OF MINE:  
MINING METHOD:  
ANNUAL PROD. CAPACITY: No Data  
NO. OF EMPLOYEES: No Data  
PRODUCTS:  
TRANSPORT:

### American Tripoli, Inc.

MINE: Chester Cream No. 23  
LOCATION: Ottawa County,  
SW Sec. 18, T28N, R25E  
MANAGER: Vowels, Dwight H.  
TITLE: Plant Mgr./Controller  
ADDRESS: P.O. Box 489, Seneca, MO 64865  
TEL: (417) 776-2216 FAX: (417) 776-2217  
GEOLOGIC SOURCE: Boone Formation  
COMMODITY: Tripoli  
PLANT: Permanent  
TYPE OF MINE: Surface  
MINING METHOD: Open pit  
ANNUAL PROD. CAPACITY: 5,200 Tons  
NO. OF EMPLOYEES: 2  
PRODUCTS: Abrasives  
TRANSPORT: Truck, rail, export containers

## MINE LIST

### American Tripoli, Inc.

MINE: Gallenkamp No. 24  
LOCATION: Ottawa County,  
NE Sec. 24, T28N, R24E  
MANAGER: Vowels, Dwight H.  
TITLE: Plant Mgr./Controller  
ADDRESS: P.O. Box 489, Seneca, MO 64865  
TEL: (417) 776-2216 FAX: (417) 776-2217  
GEOLOGIC SOURCE: Boone Formation  
COMMODITY: Tripoli  
PLANT: Permanent  
TYPE OF MINE: Surface  
MINING METHOD: Open pit  
ANNUAL PROD. CAPACITY: 2,000 Tons  
NO. OF EMPLOYEES: 2  
PRODUCTS: Abrasives  
TRANSPORT: Truck, rail, export containers

### American Tripoli, Inc.

MINE: I. G. No. 25  
LOCATION: Ottawa County,  
NE Sec. 18, T28N, R24E  
MANAGER: Vowels, Dwight H.  
TITLE: Plant Mgr./Controller  
ADDRESS: P.O. Box 489, Seneca, MO 64865  
TEL: (417) 776-2216 FAX: (417) 776-2217  
GEOLOGIC SOURCE: Boone Formation  
COMMODITY: Tripoli  
PLANT: Permanent  
TYPE OF MINE: Surface  
MINING METHOD: Open pit  
ANNUAL PROD. CAPACITY: 3,500 Tons  
NO. OF EMPLOYEES: 2  
PRODUCTS: Abrasives  
TRANSPORT: Truck, rail, export containers

### American Tripoli, Inc.

MINE: Kropp No. 1  
LOCATION: Ottawa County,  
NW Sec. 24, T28N, R25E  
MANAGER: Vowels, Dwight H.  
TITLE: Plant Mgr./Controller  
ADDRESS: P.O. Box 489, Seneca, MO 64865  
TEL: (417) 776-2216 FAX: (417) 776-2217  
GEOLOGIC SOURCE: Boone Formation  
COMMODITY: Tripoli  
PLANT: Permanent  
TYPE OF MINE: Surface  
MINING METHOD: Open pit  
ANNUAL PROD. CAPACITY: 6,000 Tons  
NO. OF EMPLOYEES: 2  
PRODUCTS: Abrasives  
TRANSPORT: Truck, rail, export containers

### American Tripoli, Inc.

MINE: Robertson No. 4  
LOCATION: Ottawa County,  
SE Sec. 13, T28N, R24E  
MANAGER: Vowels, Dwight H.  
TITLE: Plant Mgr./Controller  
ADDRESS: P.O. Box 489, Seneca, MO 64865  
TEL: (417) 776-2216 FAX: (417) 776-2217  
GEOLOGIC SOURCE: Boone Formation  
COMMODITY: Tripoli  
PLANT: Permanent  
TYPE OF MINE: Surface  
MINING METHOD: Open pit  
ANNUAL PROD. CAPACITY: 5,000 Tons  
NO. OF EMPLOYEES: 2  
PRODUCTS: Abrasives  
TRANSPORT: Truck, rail, export containers

### American Tripoli, Inc.

MINE: State Line No. 26  
LOCATION: Ottawa County,  
SW Sec. 4, T27N, R25E  
MANAGER: Vowels, Dwight H.  
TITLE: Plant Mgr./Controller  
ADDRESS: P.O. Box 489, Seneca, MO 64865  
TEL: (417) 776-2216 FAX: (417) 776-2217  
GEOLOGIC SOURCE: Boone Formation  
COMMODITY: Tripoli  
PLANT: Permanent  
TYPE OF MINE: Surface  
MINING METHOD: Open pit  
ANNUAL PROD. CAPACITY: 300 Tons  
NO. OF EMPLOYEES: 2  
PRODUCTS: Abrasives  
TRANSPORT: Truck, rail, export containers

### Amis Materials Company

MINE: Stringtown  
LOCATION: Atoka County,  
Sec. 16, T1S, R12E  
MANAGER: Muse, Dude  
TITLE: Quarry Superintendent  
ADDRESS: Box 417, Atoka, OK 74525  
TEL: (405) 346-7376 FAX: (405) 346-7225  
GEOLOGIC SOURCE: Bigfork Chert  
COMMODITY: Limestone  
PLANT: Permanent  
TYPE OF MINE: Surface  
MINING METHOD: Quarrying  
ANNUAL PROD. CAPACITY: 700,000 Tons  
NO. OF EMPLOYEES: 45  
PRODUCTS: Construction aggregate, chips,  
R.R. ballast  
TRANSPORT: Rail, truck

## MINE LIST

### Anchor Stone Company

MINE: 36th St. Quarry (Inactive)  
 LOCATION: Tulsa County,  
                     Sec. 20, T20N, R14E  
 MANAGER:  
 TITLE:  
 ADDRESS:  
 TEL:                                      FAX:  
 GEOLOGIC SOURCE: Oologah Limestone  
 COMMODITY: Limestone  
 PLANT:  
 TYPE OF MINE: Surface  
 MINING METHOD: Quarrying  
 ANNUAL PROD. CAPACITY: No Data  
 NO. OF EMPLOYEES: No Data  
 PRODUCTS:  
 TRANSPORT:

### Anchor Stone Company

MINE: 46th St. Quarry (Inactive)  
 LOCATION: Tulsa County,  
                     Sec. 8, T20N, R14E  
 MANAGER:  
 TITLE:  
 ADDRESS:  
 TEL:                                      FAX:  
 GEOLOGIC SOURCE: Oologah Limestone  
 COMMODITY: Limestone  
 PLANT:  
 TYPE OF MINE: Surface  
 MINING METHOD: Quarrying  
 ANNUAL PROD. CAPACITY: No Data  
 NO. OF EMPLOYEES: No Data  
 PRODUCTS:  
 TRANSPORT:

### Anchor Stone Company

MINE: Anchor Stone Company  
 LOCATION: Tulsa County,  
                     Sec. 32, T18N, R13E  
 MANAGER: Hatheway, Bruce  
 TITLE: Superintendent  
 ADDRESS: 11302 S. Delaware, Tulsa, OK 74137  
 TEL: (918) 299-6384      FAX:  
 GEOLOGIC SOURCE: Quaternary Alluvium  
 COMMODITY: Sand and gravel  
 PLANT: Permanent  
 TYPE OF MINE: Surface  
 MINING METHOD: Dredging  
 ANNUAL PROD. CAPACITY: 350,000 Tons  
 NO. OF EMPLOYEES: 5  
 PRODUCTS: Sand:-concrete, masonry, fill;  
                     pea gravel  
 TRANSPORT: Truck

### Anchor Stone Company

MINE: Tulsa Rock Company  
 LOCATION: Rogers County,  
                     SE Sec. 34, T21N, R14E  
 MANAGER: Tice, Blake  
 TITLE: Superintendent  
 ADDRESS: 66th St. N. & 145th E. Ave.,  
                     Owasso, OK 74055  
 TEL: (918) 272-1719      FAX:  
 GEOLOGIC SOURCE: Oologah Limestone  
 COMMODITY: Limestone  
 PLANT: Permanent  
 TYPE OF MINE: Surface  
 MINING METHOD: Quarrying  
 ANNUAL PROD. CAPACITY: 1,500,000 Tons  
 NO. OF EMPLOYEES: 32  
 PRODUCTS: Construction aggregate, chips,  
                     crusher run, screenings  
 TRANSPORT: Truck

### Anchor Stone Company

MINE: 46th St. Expansion  
 LOCATION: Tulsa County,  
                     Sec. 9, T20N, R14E  
 MANAGER:  
 TITLE:  
 ADDRESS:  
 TEL:                                      FAX:  
 GEOLOGIC SOURCE:  
 COMMODITY: Limestone  
 PLANT:  
 TYPE OF MINE:  
 MINING METHOD:  
 ANNUAL PROD. CAPACITY: No Data  
 NO. OF EMPLOYEES: No Data  
 PRODUCTS:  
 TRANSPORT:

### Anchor Stone Company

MINE: Delaware  
 LOCATION: Tulsa County,  
                     Sec. 32, T18N, R13E  
 MANAGER:  
 TITLE:  
 ADDRESS:  
 TEL:                                      FAX:  
 GEOLOGIC SOURCE:  
 COMMODITY: Sand and gravel  
 PLANT:  
 TYPE OF MINE:  
 MINING METHOD:  
 ANNUAL PROD. CAPACITY: No Data  
 NO. OF EMPLOYEES: No Data  
 PRODUCTS:  
 TRANSPORT:

## MINE LIST

### Andy A. Anderson

MINE:  
LOCATION: Pontotoc County,  
Sec. 17, T4N, R6E  
MANAGER:  
TITLE:  
ADDRESS:  
TEL: FAX:  
GEOLOGIC SOURCE:  
COMMODITY: Sand  
PLANT:  
TYPE OF MINE:  
MINING METHOD:  
ANNUAL PROD. CAPACITY: No Data  
NO. OF EMPLOYEES: No Data  
PRODUCTS: Sand, topsoil  
TRANSPORT:

### APAC-Oklahoma, Inc.

MINE: Peel  
LOCATION: Kay County,  
Sec. 25, T27N, R4E  
MANAGER:  
TITLE:  
ADDRESS:  
TEL: FAX:  
GEOLOGIC SOURCE:  
COMMODITY: Limestone  
PLANT:  
TYPE OF MINE:  
MINING METHOD:  
ANNUAL PROD. CAPACITY: No Data  
NO. OF EMPLOYEES: No Data  
PRODUCTS:  
TRANSPORT:

### Arkholia Sand and Gravel/Division of APAC-ARK, Inc.

MINE: Muskogee Sand Plant  
LOCATION: Muskogee County,  
Sec. 4, T15N, R18E  
MANAGER: Pelton, Ted  
TITLE: Superintendent  
ADDRESS: P.O. Box 1401, Muskogee, OK 74402  
TEL: (918) 687-4771 FAX:  
GEOLOGIC SOURCE: Quaternary Alluvium  
COMMODITY: Sand and gravel  
PLANT: Permanent  
TYPE OF MINE: Surface  
MINING METHOD: Dredging  
ANNUAL PROD. CAPACITY: 500,000 Tons  
NO. OF EMPLOYEES: 26  
PRODUCTS: Sand:concrete, asphalt, masonry,  
industrial  
TRANSPORT: Truck, rail

### Arkholia Sand and Gravel/Division of APAC-ARK, Inc.

MINE: Roberts Quarry  
LOCATION: Cherokee County,  
Sec. 2, T15N, R21E  
MANAGER: Tackett, Darwin  
TITLE: Superintendent  
ADDRESS: RR 2, Box 247, Tahlequah, OK 74464  
TEL: (918) 456-9356 FAX:  
GEOLOGIC SOURCE: Bloyd Formation  
COMMODITY: Limestone  
PLANT: Permanent  
TYPE OF MINE: Surface  
MINING METHOD: Quarrying  
ANNUAL PROD. CAPACITY: 500,000 Tons  
NO. OF EMPLOYEES: 17  
PRODUCTS: Limestone:concrete and asphalt  
aggregate, base, chips  
TRANSPORT: Truck

### Avant Stone

MINE:  
LOCATION: Osage County,  
Sec. 8, T23N, R12E  
MANAGER:  
TITLE:  
ADDRESS:  
TEL: FAX:  
GEOLOGIC SOURCE:  
COMMODITY: Limestone  
PLANT:  
TYPE OF MINE:  
MINING METHOD:  
ANNUAL PROD. CAPACITY: No Data  
NO. OF EMPLOYEES: No Data  
PRODUCTS:  
TRANSPORT:

### Axtell Mining Corporation

MINE:  
LOCATION: Beaver County,  
Sec. 8, T5N, R28E  
MANAGER:  
TITLE:  
ADDRESS:  
TEL: FAX:  
GEOLOGIC SOURCE:  
COMMODITY: Volcanic ash  
PLANT:  
TYPE OF MINE:  
MINING METHOD:  
ANNUAL PROD. CAPACITY: No Data  
NO. OF EMPLOYEES: No Data  
PRODUCTS:  
TRANSPORT:

## MINE LIST

### B & B Sand & Gravel Company

MINE: Bridgforth No. 1  
LOCATION: Major County,  
SW Sec. 19, T21N, R10W  
MANAGER: Bridgforth, Norman W.  
TITLE: President  
ADDRESS: P.O. Box 74, Helena, OK 73741  
TEL: (405) 852-3297 FAX:  
GEOLOGIC SOURCE: Quaternary Alluvium  
COMMODITY: Sand and gravel  
PLANT: Permanent  
TYPE OF MINE: Surface  
MINING METHOD: Dredging  
ANNUAL PROD. CAPACITY: 50,000 Tons  
NO. OF EMPLOYEES: 2  
PRODUCTS: Sand-concrete  
TRANSPORT: Truck

### B & B Sand & Gravel

MINE: Beaver Pit  
LOCATION: McCurtain County,  
Sec. 12, T7S, R24E  
MANAGER:  
TITLE:  
ADDRESS:  
TEL: FAX:  
GEOLOGIC SOURCE:  
COMMODITY: Clay, sand and gravel  
PLANT:  
TYPE OF MINE:  
MINING METHOD:  
ANNUAL PROD. CAPACITY: No Data  
NO. OF EMPLOYEES: No Data  
PRODUCTS:  
TRANSPORT:

### B & B Sand & Gravel

MINE: Ives Moyer  
LOCATION: McCurtain County,  
SE, SW Sec. 7, 8, T6S, R26E  
MANAGER:  
TITLE:  
ADDRESS:  
TEL: FAX:  
GEOLOGIC SOURCE:  
COMMODITY: Sand and gravel  
PLANT:  
TYPE OF MINE:  
MINING METHOD:  
ANNUAL PROD. CAPACITY: No Data  
NO. OF EMPLOYEES: No Data  
PRODUCTS:  
TRANSPORT:

### B & B Sand & Gravel

MINE: Little River  
LOCATION: McCurtain County,  
Sec. 24, T7S, R24E  
MANAGER:  
TITLE:  
ADDRESS:  
TEL: FAX:  
GEOLOGIC SOURCE:  
COMMODITY: Sand  
PLANT:  
TYPE OF MINE:  
MINING METHOD:  
ANNUAL PROD. CAPACITY: No Data  
NO. OF EMPLOYEES: No Data  
PRODUCTS: Fill sand  
TRANSPORT:

### B & B Sand and Gravel

MINE: McFarland Pit  
LOCATION: McCurtain County,  
SE Sec. 17, T6S, R26E  
MANAGER: Scott, Roy  
TITLE: Superintendent  
ADDRESS: 10 N. Broadway, P. O. Box 83,  
Broken Bow, OK 74728  
TEL: (405) 584-7263 FAX: (405) 584-3305  
GEOLOGIC SOURCE: Quaternary Terrace  
COMMODITY: Sand and gravel  
PLANT: Permanent  
TYPE OF MINE: Surface  
MINING METHOD: Stripping  
ANNUAL PROD. CAPACITY: 100,000 Tons  
NO. OF EMPLOYEES: 6  
PRODUCTS: Sand, gravel  
TRANSPORT: Truck

### B & B Sand and Topsoil

MINE:  
LOCATION: Tulsa County,  
Sec. 4, T17N, R14E  
MANAGER:  
TITLE:  
ADDRESS:  
TEL: FAX:  
GEOLOGIC SOURCE:  
COMMODITY: Sand and gravel  
PLANT:  
TYPE OF MINE:  
MINING METHOD:  
ANNUAL PROD. CAPACITY: No Data  
NO. OF EMPLOYEES: No Data  
PRODUCTS:  
TRANSPORT:

## MINE LIST

### Bebouts Crushed Stone

MINE:  
LOCATION: Murray County,  
Sec. 11, T1S, R1E  
MANAGER:  
TITLE:  
ADDRESS:  
TEL: FAX:  
GEOLOGIC SOURCE:  
COMMODITY: Limestone  
PLANT:  
TYPE OF MINE:  
MINING METHOD:  
ANNUAL PROD. CAPACITY: No Data  
NO. OF EMPLOYEES: No Data  
PRODUCTS:  
TRANSPORT:

### Bell Company

MINE: Bell No. 1  
LOCATION: Love County,  
Sec. 25, T9S, R1E  
MANAGER: Bell, J. M.  
TITLE: Owner  
ADDRESS: RR 1, Box 65, Thackerville, OK 73459  
TEL: (405) 276-2476 FAX:  
GEOLOGIC SOURCE: Quaternary Terrace  
COMMODITY: Sand and gravel  
PLANT:  
TYPE OF MINE: Surface  
MINING METHOD: Open pit  
ANNUAL PROD. CAPACITY: No Data  
NO. OF EMPLOYEES: No Data  
PRODUCTS: Sand:-fill  
TRANSPORT: Truck

### Belco Materials, Inc.

MINE: Belco No. 1  
LOCATION: Nowata County,  
SW Sec. 26, T26N, R16E  
MANAGER: Bell, James O.  
TITLE: President  
ADDRESS: P. O. Box 466, Nowata, OK 74048  
TEL: (918) 273-1416 FAX: (918) 273-1460  
GEOLOGIC SOURCE: Oologah Limestone  
COMMODITY: Limestone  
PLANT: Permanent  
TYPE OF MINE: Surface  
MINING METHOD: Quarrying  
ANNUAL PROD. CAPACITY: No Data  
NO. OF EMPLOYEES: 8  
PRODUCTS: Limestone:-crushed  
TRANSPORT: Truck

### Belco Materials, Inc.

MINE: Belco No. 2  
LOCATION: Rogers County,  
S1/2 Sec. 33, T23N, R16E  
MANAGER: Bell, James O.  
TITLE: President  
ADDRESS: P. O. Box 466, Nowata, OK 74048  
TEL: (918) 341-6216 FAX: (918) 273-1460  
GEOLOGIC SOURCE: Fort Scott Limestone  
COMMODITY: Limestone  
PLANT: Permanent  
TYPE OF MINE: Surface  
MINING METHOD: Quarrying  
ANNUAL PROD. CAPACITY: No Data  
NO. OF EMPLOYEES: 8  
PRODUCTS: Limestone:-crushed; asphalt  
TRANSPORT: Truck

### Belco Materials, Inc.

MINE: Belco No. 3  
LOCATION: Washington County,  
N1/2 Sec. 25, T27N, R13E  
MANAGER: Bell, James O.  
TITLE: President  
ADDRESS: P. O. Box 466, Nowata, OK 74048  
TEL: (918) 534-1741 FAX: (918) 273-1460  
GEOLOGIC SOURCE: Dewey Limestone  
COMMODITY: Limestone  
PLANT: Permanent  
TYPE OF MINE: Surface  
MINING METHOD: Quarrying  
ANNUAL PROD. CAPACITY: No Data  
NO. OF EMPLOYEES: 8  
PRODUCTS: Limestone:-crushed; asphalt  
TRANSPORT: Truck

### Belco Materials, Inc.

MINE: Belco No. 6  
LOCATION: Washington County,  
W1/2 Sec. 16, T26N, R14E  
MANAGER: Bell, James O.  
TITLE: President  
ADDRESS: P. O. Box 466, Nowata, OK 74048  
TEL: (918) 333-0490 FAX: (918) 273-1460  
GEOLOGIC SOURCE: Hogshooter Formation  
COMMODITY: Limestone  
PLANT: Permanent  
TYPE OF MINE: Surface  
MINING METHOD: Quarrying  
ANNUAL PROD. CAPACITY: No Data  
NO. OF EMPLOYEES: 8  
PRODUCTS: Limestone:-crushed  
TRANSPORT: Truck

## MINE LIST

### **Belco Materials, Inc.**

MINE: Belco No. 7 (Inactive)  
LOCATION: Washington County,  
W1/2 Sec. 23, T27N, R13E  
MANAGER: Bell, James O.  
TITLE: President  
ADDRESS: P. O. Box 466, Nowata, OK 74048  
TEL: (918) 273-1416 FAX: (918) 273-1460  
GEOLOGIC SOURCE: Dewey Limestone  
COMMODITY: Limestone  
PLANT: Portable  
TYPE OF MINE: Surface  
MINING METHOD: Quarrying  
ANNUAL PROD. CAPACITY: No Data  
NO. OF EMPLOYEES: No Data  
PRODUCTS:  
TRANSPORT: Truck

### **Benny L. Klutts**

MINE: Fanshaw  
LOCATION: Le Flore County,  
Sec. 27, 28, T6N, R23E  
MANAGER:  
TITLE:  
ADDRESS:  
TEL: FAX:  
GEOLOGIC SOURCE:  
COMMODITY: Stone  
PLANT:  
TYPE OF MINE:  
MINING METHOD:  
ANNUAL PROD. CAPACITY: No Data  
NO. OF EMPLOYEES: No Data  
PRODUCTS: Building stone  
TRANSPORT:

### **Big 4 Pit**

MINE: Big 4 Pit  
LOCATION: Cleveland County,  
SW Sec. 15, T10N, R4W  
MANAGER: Estell, Wesley O.  
TITLE: General Partner  
ADDRESS: 1701 SE 25th St., Oklahoma City, OK 73129  
TEL: (405) 672-4747 FAX: (405) 672-4788  
GEOLOGIC SOURCE: Quaternary Terrace  
COMMODITY: Soil  
PLANT:  
TYPE OF MINE: Surface  
MINING METHOD: Stripping  
ANNUAL PROD. CAPACITY: No Data  
NO. OF EMPLOYEES: 2  
PRODUCTS: Fill-select, common  
TRANSPORT: Truck

### **Big Chief Sand & Rock**

MINE:  
LOCATION: Roger Mills County,  
Sec. 21, T17N, R21W  
MANAGER:  
TITLE:  
ADDRESS:  
TEL: FAX:  
GEOLOGIC SOURCE:  
COMMODITY: Sand  
PLANT:  
TYPE OF MINE:  
MINING METHOD:  
ANNUAL PROD. CAPACITY: No Data  
NO. OF EMPLOYEES: No Data  
PRODUCTS: Sand, rock  
TRANSPORT:

### **Big Deal Construction Company, Inc.**

MINE:  
LOCATION: Muskogee County,  
NE Sec. 3, T13N, R18E  
MANAGER:  
TITLE:  
ADDRESS:  
TEL: FAX:  
GEOLOGIC SOURCE:  
COMMODITY: Sandstone  
PLANT:  
TYPE OF MINE:  
MINING METHOD:  
ANNUAL PROD. CAPACITY: No Data  
NO. OF EMPLOYEES: No Data  
PRODUCTS:  
TRANSPORT:

### **Bill Cole**

MINE:  
LOCATION: Pontotoc County,  
Sec. 19, T1N, R7E  
MANAGER:  
TITLE:  
ADDRESS:  
TEL: FAX:  
GEOLOGIC SOURCE:  
COMMODITY: Stone  
PLANT:  
TYPE OF MINE:  
MINING METHOD:  
ANNUAL PROD. CAPACITY: No Data  
NO. OF EMPLOYEES: No Data  
PRODUCTS: Building stone  
TRANSPORT:

## MINE LIST

### Bill Harris Construction Co., Inc.

MINE:  
LOCATION: Le Flore County,  
Sec. 5, T9N, R27E  
MANAGER:  
TITLE:  
ADDRESS:  
TEL: FAX:  
GEOLOGIC SOURCE:  
COMMODITY: Clay and shale  
PLANT:  
TYPE OF MINE:  
MINING METHOD:  
ANNUAL PROD. CAPACITY: No Data  
NO. OF EMPLOYEES: No Data  
PRODUCTS:  
TRANSPORT:

### Bill Laird Oil Company

MINE: No. 1  
LOCATION: Seminole County,  
Sec. 22, T7N, R5E  
MANAGER:  
TITLE:  
ADDRESS:  
TEL: FAX:  
GEOLOGIC SOURCE:  
COMMODITY: Gravel  
PLANT:  
TYPE OF MINE:  
MINING METHOD:  
ANNUAL PROD. CAPACITY: No Data  
NO. OF EMPLOYEES: No Data  
PRODUCTS:  
TRANSPORT:

### Billy J. Geyer

MINE:  
LOCATION: Murray County,  
Sec. 7, T2S, R3E  
MANAGER:  
TITLE:  
ADDRESS:  
TEL: FAX:  
GEOLOGIC SOURCE:  
COMMODITY: Stone  
PLANT:  
TYPE OF MINE:  
MINING METHOD:  
ANNUAL PROD. CAPACITY: No Data  
NO. OF EMPLOYEES: No Data  
PRODUCTS: Building stone  
TRANSPORT:

### Billy Marshall Road Material

MINE:  
LOCATION: Choctaw County,  
Sec. 14, T5S, R17E  
MANAGER:  
TITLE:  
ADDRESS:  
TEL: FAX:  
GEOLOGIC SOURCE:  
COMMODITY: Sand and gravel  
TYPE OF MINE:  
MINING METHOD:  
ANNUAL PROD. CAPACITY: No Data  
NO. OF EMPLOYEES: No Data  
PRODUCTS:  
TRANSPORT:

### Billy P. Adkins

MINE:  
LOCATION: McClain County,  
SW Sec. 6, T8N, R3W  
MANAGER:  
TITLE:  
ADDRESS:  
TEL: FAX:  
GEOLOGIC SOURCE:  
COMMODITY: Sand and gravel  
PLANT:  
TYPE OF MINE:  
MINING METHOD:  
ANNUAL PROD. CAPACITY: No Data  
NO. OF EMPLOYEES: No Data  
PRODUCTS:  
TRANSPORT:

### Bixby Four Star Sand and Gravel

MINE: Bixby Four Star Sand and Gravel  
LOCATION: Tulsa County,  
NE Sec. 14, T17N, R13E  
MANAGER: Pitts, B. L.  
TITLE: Sr. Partner  
ADDRESS: 7300 E. 141st St., Bixby, OK 74008  
TEL: (918) 366-3580 FAX:  
GEOLOGIC SOURCE: Quaternary Alluvium  
COMMODITY: Sand and gravel  
PLANT: Permanent  
TYPE OF MINE: Surface  
MINING METHOD: Dredging  
ANNUAL PROD. CAPACITY: 180,000 Tons  
NO. OF EMPLOYEES: 3  
PRODUCTS: Pea gravel; sand; masonry,  
concrete, fill  
TRANSPORT: Truck



## MINE LIST

### Blake Stone Company

MINE: Skiatook  
LOCATION: Osage County,  
Sec. 24, T22N, R11E  
MANAGER:  
TITLE:  
ADDRESS:  
TEL: FAX:  
GEOLOGIC SOURCE:  
COMMODITY: Limestone  
PLANT:  
TYPE OF MINE:  
MINING METHOD:  
ANNUAL PROD. CAPACITY: No Data  
NO. OF EMPLOYEES: No Data  
PRODUCTS:  
TRANSPORT:

### Blake Stone

MINE: No. 1 Pawhuska  
LOCATION: Osage County,  
Sec. 11, T25N, R8E  
MANAGER:  
TITLE:  
ADDRESS:  
TEL: FAX:  
GEOLOGIC SOURCE:  
COMMODITY: Limestone  
PLANT:  
TYPE OF MINE:  
MINING METHOD:  
ANNUAL PROD. CAPACITY: No Data  
NO. OF EMPLOYEES: No Data  
PRODUCTS:  
TRANSPORT:

### Blakley Lumber & Carpets, Inc.

MINE:  
LOCATION: Lincoln County,  
Sec. 22, T14N, R5E  
MANAGER: Wallace, Charles  
TITLE: Manager  
ADDRESS: P.O. Box 879, Davenport, Oklahoma 74026  
TEL: (918) 377-2251 FAX:  
GEOLOGIC SOURCE:  
COMMODITY: Sand  
PLANT:  
TYPE OF MINE:  
MINING METHOD:  
ANNUAL PROD. CAPACITY: No Data  
NO. OF EMPLOYEES: 3  
PRODUCTS: Sand  
TRANSPORT: Truck

### Block Sand Company

MINE:  
LOCATION: Lincoln County,  
Sec. 31, T12N, R2E  
MANAGER:  
TITLE:  
ADDRESS:  
TEL: FAX:  
GEOLOGIC SOURCE:  
COMMODITY: Sand  
PLANT:  
TYPE OF MINE:  
MINING METHOD:  
ANNUAL PROD. CAPACITY: No Data  
NO. OF EMPLOYEES: No Data  
PRODUCTS:  
TRANSPORT:

### Blue Circle Cement/Division of Blue Circle, Inc.

MINE: Blue Circle  
LOCATION: Rogers County,  
SW Sec. 22, T20N, R14E  
MANAGER: Hicks, James K.  
TITLE: Operations Mgr.  
ADDRESS: 2609 N. 145th East Ave., Tulsa, OK 74116  
TEL: (918) 437-3902 FAX:  
GEOLOGIC SOURCE: Oologah Limestone  
COMMODITY: Limestone, clay & shale  
PLANT: Permanent  
TYPE OF MINE: Surface  
MINING METHOD: Quarrying  
ANNUAL PROD. CAPACITY: 985,000 Tons  
NO. OF EMPLOYEES: 120  
PRODUCTS: Cement  
TRANSPORT: Truck, rail, barge

### Bluff Materials

MINE:  
LOCATION: Choctaw County,  
Sec. 24, T5S, R17E  
MANAGER:  
TITLE:  
ADDRESS:  
TEL: FAX:  
GEOLOGIC SOURCE:  
COMMODITY: Sand and gravel  
PLANT:  
TYPE OF MINE:  
MINING METHOD:  
ANNUAL PROD. CAPACITY: No Data  
NO. OF EMPLOYEES: No Data  
PRODUCTS:  
TRANSPORT:

## MINE LIST

### Bluff Materials

MINE:  
LOCATION: Choctaw County,  
Sec. 19, T7S, R16E  
MANAGER:  
TITLE:  
ADDRESS:  
TEL: FAX:  
GEOLOGIC SOURCE:  
COMMODITY: Sand and gravel  
PLANT:  
TYPE OF MINE:  
MINING METHOD:  
ANNUAL PROD. CAPACITY: No Data  
NO. OF EMPLOYEES: No Data  
PRODUCTS:  
TRANSPORT:

### Boadle L. Anderson Quarries, Inc.

MINE: Anderson's Autumn Rose Quarry  
LOCATION: Johnston County,  
Sec. 30, T2S, R5E  
MANAGER: Anderson, Edwin R.  
TITLE: President  
ADDRESS: P.O. Box 106, Mill Creek, OK 74856  
TEL: (405) 384-5557 FAX: (405) 436-2210  
GEOLOGIC SOURCE: Tishomingo/Troy Granite  
COMMODITY: Granite  
PLANT: Permanent  
TYPE OF MINE: Surface  
MINING METHOD: Quarrying  
ANNUAL PROD. CAPACITY: 3,300 Tons  
NO. OF EMPLOYEES: 8  
PRODUCTS: Granite:-dimension stone  
TRANSPORT: Truck

### Bonham Concrete

MINE:  
LOCATION: Bryan County,  
Sec. 2, 11, 12, 14, T9S, R10E  
MANAGER:  
TITLE:  
ADDRESS:  
TEL: FAX:  
GEOLOGIC SOURCE:  
COMMODITY: Sand and gravel  
PLANT:  
TYPE OF MINE:  
MINING METHOD:  
ANNUAL PROD. CAPACITY: No Data  
NO. OF EMPLOYEES: No Data  
PRODUCTS:  
TRANSPORT:

### Boorhem-Fields, Inc.

MINE: Bumpas (Apple Plant)  
LOCATION: Choctaw County,  
SE Sec. 14, T5S, R18E  
MANAGER: Rogers, Jerry  
TITLE: Superintendent  
ADDRESS: P.O. Box 206, Hugo, OK 74743  
TEL: (405) 326-6662 FAX:  
GEOLOGIC SOURCE: Jackfork Sandstone  
COMMODITY: Sandstone  
PLANT: Permanent  
TYPE OF MINE: Surface  
MINING METHOD: Open pit  
ANNUAL PROD. CAPACITY: 1,000,000 Tons  
NO. OF EMPLOYEES: 29  
PRODUCTS: Crushed stone:-concrete & asphalt agg.,  
cover stone, base, rip rap, mfg. sand  
TRANSPORT: Truck, rail

### Boorhem-Fields, Inc.

MINE: Custer (Hugo Plant)  
LOCATION: Choctaw County,  
SE Sec. 4, T6S, R17E  
MANAGER: Greer, Jay Dee  
TITLE: Superintendent  
ADDRESS: P.O. Box 206, Hugo, OK 74743  
TEL: (405) 326-2797 FAX:  
GEOLOGIC SOURCE: Goodland Limestone  
COMMODITY: Limestone  
PLANT: Permanent  
TYPE OF MINE: Surface  
MINING METHOD: Open pit  
ANNUAL PROD. CAPACITY: 400,000 Tons  
NO. OF EMPLOYEES: 20  
PRODUCTS: Crushed stone:-base, flux,  
aglime, scrubber  
TRANSPORT: Truck, rail

## MINE LIST

### Boorhem-Fields, Inc.

MINE: Daube (Mill Creek Plant)  
LOCATION: Johnston County,  
NW Sec. 1, T3S, R4E  
MANAGER: Roden, Luther  
TITLE: Superintendent  
ADDRESS: P.O. Box 288, Ravia, OK 73455  
TEL: (405) 384-5758 FAX:  
GEOLOGIC SOURCE: Royer Dolomite  
COMMODITY: Dolomite  
PLANT: Permanent  
TYPE OF MINE: Surface  
MINING METHOD: Open pit  
ANNUAL PROD. CAPACITY: 1,000,000 Tons  
NO. OF EMPLOYEES: 23  
PRODUCTS: Crushed stone:-base, aggregate,  
cover stone, filler  
TRANSPORT: Rail, truck

### Boorhem-Fields, Inc.

MINE: Rushing (Willis Plant)  
LOCATION: Marshall County,  
NE Sec. 19, T7S, R5E  
MANAGER: Tolbert, Monty  
TITLE: Superintendent  
ADDRESS: P.O. Box 407, Gordonville, TX 76245  
TEL: (405) 564-2319 FAX:  
GEOLOGIC SOURCE: Goodland Limestone  
COMMODITY: Limestone  
PLANT: Permanent  
TYPE OF MINE: Surface  
MINING METHOD: Open pit  
ANNUAL PROD. CAPACITY: 500,000 Tons  
NO. OF EMPLOYEES: 12  
PRODUCTS: Crushed stone:-base  
TRANSPORT: Truck

### Boorhem-Fields, Inc.

MINE: Williams (Idabel Plant)  
LOCATION: McCurtain County,  
NW Sec. 23, T7S, R24E  
MANAGER: Raymond, Larry  
TITLE: Superintendent  
ADDRESS: P.O. Box 387, Idabel, OK 74745  
TEL: (405) 286-3290 FAX:  
GEOLOGIC SOURCE: Goodland Limestone  
COMMODITY: Limestone  
PLANT: Permanent  
TYPE OF MINE: Surface  
MINING METHOD: Open pit  
ANNUAL PROD. CAPACITY: 300,000 Tons  
NO. OF EMPLOYEES: 7  
PRODUCTS: Crushed stone:-base, aglime, flux  
TRANSPORT: Truck

### Boorhem-Fields, Inc.

MINE:  
LOCATION: Choctaw County,  
N 1/2 Sec. 24, T5S, R18E  
MANAGER:  
TITLE:  
ADDRESS:  
TEL: FAX:  
GEOLOGIC SOURCE:  
COMMODITY: Stone  
PLANT:  
TYPE OF MINE:  
MINING METHOD:  
ANNUAL PROD. CAPACITY: No Data  
NO. OF EMPLOYEES: No Data  
PRODUCTS: Rock  
TRANSPORT:

### Boorhem-Fields, Inc.

MINE: Custer No. 3  
LOCATION: Choctaw County,  
Sec. 9, T6S, R17E  
MANAGER:  
TITLE:  
ADDRESS:  
TEL: FAX:  
GEOLOGIC SOURCE:  
COMMODITY: Limestone  
PLANT:  
TYPE OF MINE:  
MINING METHOD:  
ANNUAL PROD. CAPACITY: No Data  
NO. OF EMPLOYEES: No Data  
PRODUCTS:  
TRANSPORT:

### Boorhem-Fields, Inc.

MINE: Sawyer Plant  
LOCATION: Choctaw County,  
SW Sec. 13, T5S, R18E  
MANAGER: Greer, J. D.  
TITLE: Superintendent  
ADDRESS: P.O. Box 206, Hugo, Oklahoma 74743  
TEL: (405) 326-7582 FAX:  
GEOLOGIC SOURCE:  
COMMODITY: Limestone  
PLANT: Permanent  
TYPE OF MINE: Surface  
MINING METHOD: Open pit  
ANNUAL PROD. CAPACITY: No Data  
NO. OF EMPLOYEES: No Data  
PRODUCTS: Crushed stone  
TRANSPORT:

## MINE LIST

### Boyd Revels

MINE:  
LOCATION: Pontotoc County,  
Sec. 34, T3N, R6E  
MANAGER:  
TITLE:  
ADDRESS:  
TEL: FAX:  
GEOLOGIC SOURCE:  
COMMODITY: Shale  
PLANT:  
TYPE OF MINE:  
MINING METHOD:  
ANNUAL PROD. CAPACITY: No Data  
NO. OF EMPLOYEES: No Data  
PRODUCTS:  
TRANSPORT:

### Boyd's Excavation

MINE: Sycamore Rock  
LOCATION: Ottawa County,  
Sec. 36, T27N, R24E  
MANAGER: Boyd, Doug  
TITLE: Owner  
ADDRESS: Wyandotte, OK 74370  
TEL: FAX:  
GEOLOGIC SOURCE: Recent Alluvium  
COMMODITY: Sand and gravel  
PLANT: Permanent  
TYPE OF MINE: Surface  
MINING METHOD: Loading and hauling  
ANNUAL PROD. CAPACITY: 3,300 Tons  
NO. OF EMPLOYEES: 1  
PRODUCTS: Oversize rock  
TRANSPORT: Truck

### Brazil Creek Minerals, Inc.

MINE:  
LOCATION: Le Flore County,  
Sec. 35, 36, T8N, R24E  
MANAGER:  
TITLE:  
ADDRESS:  
TEL: FAX:  
GEOLOGIC SOURCE:  
COMMODITY: Shale  
PLANT:  
TYPE OF MINE:  
MINING METHOD:  
ANNUAL PROD. CAPACITY: No Data  
NO. OF EMPLOYEES: No Data  
PRODUCTS:  
TRANSPORT:

### Brazil Creek Minerals, Inc.

MINE:  
LOCATION: Sequoyah County,  
Sec. 20, T13N, R21E  
MANAGER:  
TITLE:  
ADDRESS:  
TEL: FAX:  
GEOLOGIC SOURCE:  
COMMODITY: Limestone  
PLANT:  
TYPE OF MINE:  
MINING METHOD:  
ANNUAL PROD. CAPACITY: No Data  
NO. OF EMPLOYEES: No Data  
PRODUCTS:  
TRANSPORT:

### Browning-Ferris, Inc.

MINE:  
LOCATION: Oklahoma County,  
Sec. 6, T11N, R4W  
MANAGER:  
TITLE:  
ADDRESS:  
TEL: FAX:  
GEOLOGIC SOURCE:  
COMMODITY: Sand  
PLANT:  
TYPE OF MINE:  
MINING METHOD:  
ANNUAL PROD. CAPACITY: No Data  
NO. OF EMPLOYEES: No Data  
PRODUCTS: Sand, soil  
TRANSPORT:

### Buck's Trucking Company

MINE:  
LOCATION: Oklahoma County,  
Sec. 25, T14N, R2W  
MANAGER:  
TITLE:  
ADDRESS:  
TEL: FAX:  
GEOLOGIC SOURCE:  
COMMODITY: Sand  
PLANT:  
TYPE OF MINE:  
MINING METHOD:  
ANNUAL PROD. CAPACITY: No Data  
NO. OF EMPLOYEES: No Data  
PRODUCTS: Fill sand, fill dirt  
TRANSPORT:

## MINE LIST

### Butler Sand Company

MINE: Poor Boy  
LOCATION: Oklahoma County,  
Sec. 5, T11N, R4W  
MANAGER:  
TITLE:  
ADDRESS:  
TEL: FAX:  
GEOLOGIC SOURCE:  
COMMODITY: Sand  
PLANT:  
TYPE OF MINE:  
MINING METHOD:  
ANNUAL PROD. CAPACITY: No Data  
NO. OF EMPLOYEES: No Data  
PRODUCTS:  
TRANSPORT:

### C & K Dozer Service

MINE:  
LOCATION: Kay County,  
Sec. 35, T28N, R3E  
MANAGER:  
TITLE:  
ADDRESS:  
TEL: FAX:  
GEOLOGIC SOURCE:  
COMMODITY: Limestone  
PLANT:  
TYPE OF MINE:  
MINING METHOD:  
ANNUAL PROD. CAPACITY: No Data  
NO. OF EMPLOYEES: No Data  
PRODUCTS:  
TRANSPORT:

### C & L Sand

MINE:  
LOCATION: Pottawatomie County,  
NW Sec. 31, T11N, R3E  
MANAGER:  
TITLE:  
ADDRESS:  
TEL: FAX:  
GEOLOGIC SOURCE:  
COMMODITY: Sand  
PLANT:  
TYPE OF MINE:  
MINING METHOD:  
ANNUAL PROD. CAPACITY: No Data  
NO. OF EMPLOYEES: No Data  
PRODUCTS: Fill sand  
TRANSPORT:

### C & O Materials Corp.

MINE:  
LOCATION: Pontotoc County,  
Sec. 13, T1N, R6E  
MANAGER:  
TITLE:  
ADDRESS:  
TEL: FAX:  
GEOLOGIC SOURCE:  
COMMODITY: Limestone  
PLANT:  
TYPE OF MINE:  
MINING METHOD:  
ANNUAL PROD. CAPACITY: No Data  
NO. OF EMPLOYEES: No Data  
PRODUCTS:  
TRANSPORT:

### C.C. Amos Sand and Gravel

MINE: C.C. Amos Sand and Gravel  
LOCATION: Tulsa County,  
Sec. 29, T18N, R13E  
MANAGER: C.C. Amos  
TITLE: Owner  
ADDRESS: 10485 S. Lewis  
TEL: (918) 299-0398 FAX:  
GEOLOGIC SOURCE:  
COMMODITY: Sand and gravel  
PLANT: Permanent  
TYPE OF MINE: Surface  
MINING METHOD: Open pit  
ANNUAL PROD. CAPACITY: No Data  
NO. OF EMPLOYEES: 2  
PRODUCTS:  
TRANSPORT:

### C.E.C. Sand

MINE:  
LOCATION: Oklahoma County,  
Sec. 6, T11N, R4W  
MANAGER:  
TITLE:  
ADDRESS:  
TEL: FAX:  
GEOLOGIC SOURCE:  
COMMODITY: Sand  
PLANT:  
TYPE OF MINE:  
MINING METHOD:  
ANNUAL PROD. CAPACITY: No Data  
NO. OF EMPLOYEES: No Data  
PRODUCTS:  
TRANSPORT:

## MINE LIST

### CAA Development Corp.

MINE:  
LOCATION: McClain County,  
Sec. 2, T8N, R3W  
MANAGER:  
TITLE:  
ADDRESS:  
TEL: FAX:  
GEOLOGIC SOURCE:  
COMMODITY: Sand  
PLANT:  
TYPE OF MINE:  
MINING METHOD:  
ANNUAL PROD. CAPACITY: No Data  
NO. OF EMPLOYEES: No Data  
PRODUCTS:  
TRANSPORT:

### Canadian Sand Company

MINE: Canadian Sand Co.  
LOCATION: Cleveland County,  
Sec. 28, T10N, R4W  
MANAGER: Wisdom, Paul R.  
TITLE: Owner  
ADDRESS: P.O. Box 6172, Moore, OK 73153  
TEL: (405) 794-1494 FAX:  
GEOLOGIC SOURCE: Quaternary Alluvium  
COMMODITY: Sand and gravel  
PLANT:  
TYPE OF MINE: Surface  
MINING METHOD: Stripping  
ANNUAL PROD. CAPACITY: No Data  
NO. OF EMPLOYEES: 2  
PRODUCTS: Sand-fill; top soil  
TRANSPORT:

### Cargill, Inc., Salt Division

MINE: Cargill Salt  
LOCATION: Woods County,  
Sec. 20, T27N, R19W  
MANAGER: Long, Keith  
TITLE: Plant Manager  
ADDRESS: 13 mi. northwest of Freedom, OK 73842  
TEL: (405) 621-3246 FAX: (405) 621-3464  
GEOLOGIC SOURCE: Flowerpot Shale  
COMMODITY: Salt  
PLANT: Permanent  
TYPE OF MINE: Surface  
MINING METHOD: Solution  
ANNUAL PROD. CAPACITY: No Data  
NO. OF EMPLOYEES: 40  
PRODUCTS: Salt-water conditioning,  
agriculture, oilfield  
TRANSPORT: Truck

### Carter & Son, Inc.

MINE: 65th West Pit  
LOCATION: Tulsa County,  
Sec. 8, T19N, R12E  
MANAGER:  
TITLE:  
ADDRESS:  
TEL: FAX:  
GEOLOGIC SOURCE:  
COMMODITY: Sand  
PLANT:  
TYPE OF MINE:  
MINING METHOD:  
ANNUAL PROD. CAPACITY: No Data  
NO. OF EMPLOYEES: No Data  
PRODUCTS:  
TRANSPORT:

### Carter & Son Service

MINE: No. 1  
LOCATION: Kay County,  
Sec. 23, T25N, R2W  
MANAGER: Carter, Gene  
TITLE: Owner  
ADDRESS: 100 S. Central, Box 335, Billings, OK 74630  
TEL: (405) 725-3285 FAX:  
GEOLOGIC SOURCE: Wellington Formation  
COMMODITY: Clay and shale  
PLANT: Permanent  
TYPE OF MINE: Surface  
MINING METHOD: Loading and hauling  
ANNUAL PROD. CAPACITY: No Data  
NO. OF EMPLOYEES: No Data  
PRODUCTS: Clay and shale  
TRANSPORT: Truck

### Carter & Son, Inc.

MINE:  
LOCATION: Wagoner County,  
Sec. 6, T16N, R16E  
MANAGER:  
TITLE:  
ADDRESS:  
TEL: FAX:  
GEOLOGIC SOURCE:  
COMMODITY: Sand  
PLANT:  
TYPE OF MINE:  
MINING METHOD:  
ANNUAL PROD. CAPACITY: No Data  
NO. OF EMPLOYEES: No Data  
PRODUCTS:  
TRANSPORT:

## MINE LIST

### **Carter and Son, Inc.**

MINE:  
LOCATION: Wagoner County,  
Sec. 31, T16N, R19E  
MANAGER:  
TITLE:  
ADDRESS:  
TEL: FAX:  
GEOLOGIC SOURCE:  
COMMODITY:  
PLANT:  
TYPE OF MINE:  
MINING METHOD:  
ANNUAL PROD. CAPACITY: No Data  
NO. OF EMPLOYEES: No Data  
PRODUCTS: Select materials  
TRANSPORT:

### **Chandler Materials Company**

MINE: Larkin Bailey  
LOCATION: Tulsa County,  
Sec. 36, T21N, R13E  
MANAGER:  
TITLE:  
ADDRESS:  
TEL: FAX:  
GEOLOGIC SOURCE:  
COMMODITY: Clay  
PLANT:  
TYPE OF MINE:  
MINING METHOD:  
ANNUAL PROD. CAPACITY: No Data  
NO. OF EMPLOYEES: No Data  
PRODUCTS:  
TRANSPORT:

### **Chandler Materials Company**

MINE: Choctaw Plant  
LOCATION: Oklahoma County,  
Sec. 19, T12N, R1E  
MANAGER:  
TITLE:  
ADDRESS:  
TEL: FAX:  
GEOLOGIC SOURCE:  
COMMODITY: Clay  
PLANT:  
TYPE OF MINE:  
MINING METHOD:  
ANNUAL PROD. CAPACITY: No Data  
NO. OF EMPLOYEES: No Data  
PRODUCTS:  
TRANSPORT:

### **Chandler Materials Company**

MINE: Round Mountain  
LOCATION: Rogers County,  
Sec. 24, T20N, R14E  
MANAGER:  
TITLE:  
ADDRESS:  
TEL: FAX:  
GEOLOGIC SOURCE:  
COMMODITY: Shale  
PLANT:  
TYPE OF MINE:  
MINING METHOD:  
ANNUAL PROD. CAPACITY: No Data  
NO. OF EMPLOYEES: No Data  
PRODUCTS:  
TRANSPORT:

### **Chandler Materials Company**

MINE: Garnett  
LOCATION: Tulsa County,  
Sec. 28, T20N, R14E  
MANAGER:  
TITLE:  
ADDRESS:  
TEL: FAX:  
GEOLOGIC SOURCE:  
COMMODITY: Limestone  
PLANT:  
TYPE OF MINE:  
MINING METHOD:  
ANNUAL PROD. CAPACITY: No Data  
NO. OF EMPLOYEES: No Data  
PRODUCTS:  
TRANSPORT:

### **Chester Voyles**

MINE:  
LOCATION: Love County,  
Sec. 6, T9S, R2E  
MANAGER:  
TITLE:  
ADDRESS:  
TEL: FAX:  
GEOLOGIC SOURCE:  
COMMODITY: Sand  
PLANT:  
TYPE OF MINE:  
MINING METHOD:  
ANNUAL PROD. CAPACITY: No Data  
NO. OF EMPLOYEES: No Data  
PRODUCTS:  
TRANSPORT:

## MINE LIST

### Chris Mallow Sand and Gravel

MINE:  
LOCATION: Garvin County,  
Sec. 16, T2N, R1E  
MANAGER:  
TITLE:  
ADDRESS:  
TEL: FAX:  
GEOLOGIC SOURCE:  
COMMODITY: Sand  
PLANT:  
TYPE OF MINE:  
MINING METHOD:  
ANNUAL PROD. CAPACITY: No Data  
NO. OF EMPLOYEES: No Data  
PRODUCTS:  
TRANSPORT:

### Clifford Bogle

MINE:  
LOCATION: Mayes County,  
Sec. 27, T23N, R21E  
MANAGER:  
TITLE:  
ADDRESS:  
TEL: FAX:  
GEOLOGIC SOURCE:  
COMMODITY: Gravel  
PLANT:  
TYPE OF MINE:  
MINING METHOD:  
ANNUAL PROD. CAPACITY: No Data  
NO. OF EMPLOYEES: No Data  
PRODUCTS:  
TRANSPORT:

### Circle S Paving Company, Inc.

MINE: Walker Pit  
LOCATION: Washita County,  
NE Sec. 1, T11N, R18W  
MANAGER: Sorter, Billy C.  
TITLE: President  
ADDRESS: P.O. Box 817, Clinton, OK 73601  
TEL: (405) 323-0514 FAX:  
GEOLOGIC SOURCE: Quaternary Terrace  
COMMODITY: Sand and gravel  
PLANT:  
TYPE OF MINE: Surface  
MINING METHOD: Stripping  
ANNUAL PROD. CAPACITY: 29,000 Tons  
NO. OF EMPLOYEES: No Data  
PRODUCTS: Asphalt paving material  
TRANSPORT: Truck

### Colaska Production Company

MINE:  
LOCATION: Pittsburg County,  
Sec. 9, T4N, R17E  
MANAGER:  
TITLE:  
ADDRESS:  
TEL: FAX:  
GEOLOGIC SOURCE:  
COMMODITY: Limestone  
PLANT:  
TYPE OF MINE:  
MINING METHOD:  
ANNUAL PROD. CAPACITY: No Data  
NO. OF EMPLOYEES: No Data  
PRODUCTS:  
TRANSPORT:

### Clay Davault

MINE:  
LOCATION: Wagoner County,  
Sec. 28, 33, T16N, R18E  
MANAGER:  
TITLE:  
ADDRESS:  
TEL: FAX:  
GEOLOGIC SOURCE:  
COMMODITY: Loam  
PLANT:  
TYPE OF MINE:  
MINING METHOD:  
ANNUAL PROD. CAPACITY: No Data  
NO. OF EMPLOYEES: No Data  
PRODUCTS: Select soil  
TRANSPORT:

### Commercial Brick

MINE: No. 1  
LOCATION: Seminole County,  
Sec. 10, 11, T8N, R7E  
MANAGER:  
TITLE:  
ADDRESS:  
TEL: FAX:  
GEOLOGIC SOURCE:  
COMMODITY: Shale  
PLANT:  
TYPE OF MINE:  
MINING METHOD:  
ANNUAL PROD. CAPACITY: No Data  
NO. OF EMPLOYEES: No Data  
PRODUCTS:  
TRANSPORT:



## MINE LIST

### Commercial Fuels, Inc.

MINE: Commercial Fuels No. 1  
LOCATION: Coal County,  
NW Sec. 14, T1S, R10E  
MANAGER: Beam, Dan  
TITLE: President  
ADDRESS: P.O. Box 164, Lehigh, OK 74556  
TEL: (405) 927-3759 FAX:  
GEOLOGIC SOURCE: McAlester Coal  
COMMODITY: Coal  
PLANT: Portable  
TYPE OF MINE: Wash  
PLANT:  
MINING METHOD: Refuse pile reclamation  
ANNUAL PROD. CAPACITY: 60,000 Tons  
NO. OF EMPLOYEES: 6  
PRODUCTS: Coal  
TRANSPORT: Truck, rail

### Cook Stone Company

MINE:  
LOCATION: Pontotoc County,  
Sec. 10, T1N, R6E  
MANAGER:  
TITLE:  
ADDRESS:  
TEL: FAX:  
GEOLOGIC SOURCE:  
COMMODITY: Limestone  
PLANT:  
TYPE OF MINE:  
MINING METHOD:  
ANNUAL PROD. CAPACITY: No Data  
NO. OF EMPLOYEES: No Data  
PRODUCTS:  
TRANSPORT:

### Cooper Gravel Company

MINE:  
LOCATION: Le Flore County,  
SE Sec. 33, T8N, R25E  
MANAGER:  
TITLE:  
ADDRESS:  
TEL: FAX:  
GEOLOGIC SOURCE:  
COMMODITY: Stone  
PLANT:  
TYPE OF MINE:  
MINING METHOD:  
ANNUAL PROD. CAPACITY: No Data  
NO. OF EMPLOYEES: No Data  
PRODUCTS: Rock  
TRANSPORT:

### Cooper Stone Company

MINE:  
LOCATION: Le Flore County,  
Sec. 8, T6N, R23E  
MANAGER:  
TITLE:  
ADDRESS:  
TEL: FAX:  
GEOLOGIC SOURCE:  
COMMODITY: Stone  
PLANT:  
TYPE OF MINE:  
MINING METHOD:  
ANNUAL PROD. CAPACITY: No Data  
NO. OF EMPLOYEES: No Data  
PRODUCTS:  
TRANSPORT:

### Corff Sand & Gravel, Inc.

MINE: Asher  
LOCATION: Pottawatomie County,  
Sec. 10, T6N, R4E  
MANAGER: Corff, James A.  
TITLE: President  
ADDRESS:  
TEL: (405) 784-2279 FAX:  
GEOLOGIC SOURCE: Oscar Group  
COMMODITY: Sand and gravel  
PLANT:  
TYPE OF MINE: Surface  
MINING METHOD: Stripping  
ANNUAL PROD. CAPACITY: No Data  
NO. OF EMPLOYEES: 2  
PRODUCTS: Class A sand, roofing chips,  
decorative gravel  
TRANSPORT: Truck

### Corff Sand & Gravel, Inc.

MINE: Konawa  
LOCATION: Pottawatomie County,  
Sec. 33, T7N, R5E  
MANAGER: Corff, James A.  
TITLE: President  
ADDRESS:  
TEL: FAX:  
GEOLOGIC SOURCE: Vanoss Group  
COMMODITY: Sand and gravel  
PLANT:  
TYPE OF MINE: Surface  
MINING METHOD: Stripping  
ANNUAL PROD. CAPACITY: No Data  
NO. OF EMPLOYEES: No Data  
PRODUCTS: Class A sand, decorative gravel  
TRANSPORT: Truck

## MINE LIST

### **Cornell Construction Company, Inc.**

MINE:  
LOCATION: Tillman County,  
Sec. 22, T2N, R18W  
MANAGER:  
TITLE:  
ADDRESS:  
TEL: FAX:  
GEOLOGIC SOURCE:  
COMMODITY: Sand  
PLANT:  
TYPE OF MINE:  
MINING METHOD:  
ANNUAL PROD. CAPACITY: No Data  
NO. OF EMPLOYEES: No Data  
PRODUCTS:  
TRANSPORT:

### **Coweta Materials, Inc.**

MINE: Coweta Materials  
LOCATION: Wagoner County,  
Sec. 31, T17N, R16E  
MANAGER: Jones, Fred  
TITLE: Plant Manager  
ADDRESS: P. O. Box 239, Coweta, OK 74429  
TEL: (918) 486-5747 FAX:  
GEOLOGIC SOURCE: Quaternary Alluvium  
COMMODITY: Sand and gravel  
PLANT: Portable  
TYPE OF MINE: Surface  
MINING METHOD: Dredging  
ANNUAL PROD. CAPACITY: No Data  
NO. OF EMPLOYEES: 2  
PRODUCTS: Sand  
TRANSPORT: Truck

### **Coweta Materials, Inc.**

MINE:  
LOCATION: Wagoner County,  
Sec. 21, T16N, R19E  
MANAGER:  
TITLE:  
ADDRESS:  
TEL: FAX:  
GEOLOGIC SOURCE:  
COMMODITY: Limestone  
PLANT:  
TYPE OF MINE:  
MINING METHOD:  
ANNUAL PROD. CAPACITY: No Data  
NO. OF EMPLOYEES: No Data  
PRODUCTS: Rock  
TRANSPORT:

### **Creta Gypsum, Inc.**

MINE:  
LOCATION: Jackson County,  
Sec. 16, T1S, R22W  
MANAGER:  
TITLE:  
ADDRESS:  
TEL: FAX:  
GEOLOGIC SOURCE:  
COMMODITY: Gypsum  
PLANT:  
TYPE OF MINE:  
MINING METHOD:  
ANNUAL PROD. CAPACITY: No Data  
NO. OF EMPLOYEES: No Data  
PRODUCTS:  
TRANSPORT:

### **D & D Oilfield Construction**

MINE: Dwight's Pit  
LOCATION: Murray County,  
Sec. 18, T1S, R2E  
MANAGER: Payne, Dwight  
TITLE: Owner  
ADDRESS: 501 South D Street, Davis, OK 73030  
TEL: (405) 369-3098 FAX:  
GEOLOGIC SOURCE:  
COMMODITY: Sand and gravel  
PLANT: Permanent  
TYPE OF MINE: Surface  
MINING METHOD: Open pit  
ANNUAL PROD. CAPACITY: No Data  
NO. OF EMPLOYEES: No Data  
PRODUCTS: Sand-construction  
TRANSPORT: Truck

### **D & K Trucking**

MINE:  
LOCATION: Tulsa County,  
NW Sec. 11, T19N, R10E  
MANAGER:  
TITLE:  
ADDRESS:  
TEL: FAX:  
GEOLOGIC SOURCE:  
COMMODITY: Sand  
PLANT:  
TYPE OF MINE:  
MINING METHOD:  
ANNUAL PROD. CAPACITY: No Data  
NO. OF EMPLOYEES: No Data  
PRODUCTS:  
TRANSPORT:

## MINE LIST

### D & L Gravel Company

MINE:  
LOCATION: Sequoyah County,  
Sec. 18, T13N, R24E  
MANAGER:  
TITLE:  
ADDRESS:  
TEL: FAX:  
GEOLOGIC SOURCE:  
COMMODITY: Sand and gravel  
PLANT:  
TYPE OF MINE:  
MINING METHOD:  
ANNUAL PROD. CAPACITY: No Data  
NO. OF EMPLOYEES: No Data  
PRODUCTS: Sand and gravel  
TRANSPORT:

### Dan Haxton

MINE:  
LOCATION: Roger Mills County,  
Sec. 21, T17N, R21W  
MANAGER:  
TITLE:  
ADDRESS:  
TEL: FAX:  
GEOLOGIC SOURCE:  
COMMODITY: Sand and gravel  
PLANT:  
TYPE OF MINE:  
MINING METHOD:  
ANNUAL PROD. CAPACITY: No Data  
NO. OF EMPLOYEES: No Data  
PRODUCTS: Sand and gravel, rock  
TRANSPORT:

### Davidson Trucking, Inc.

MINE:  
LOCATION: Adair County,  
Sec. 36, T19N, R25E  
MANAGER:  
TITLE:  
ADDRESS:  
TEL: FAX:  
GEOLOGIC SOURCE:  
COMMODITY: Gravel  
PLANT:  
TYPE OF MINE:  
MINING METHOD:  
ANNUAL PROD. CAPACITY: No Data  
NO. OF EMPLOYEES: No Data  
PRODUCTS:  
TRANSPORT:

### Davidson Trucking, Inc.

MINE:  
LOCATION: Adair County,  
Sec. 16, T17N, R25E  
MANAGER:  
TITLE:  
ADDRESS:  
TEL: FAX:  
GEOLOGIC SOURCE:  
COMMODITY: Sand and gravel  
PLANT:  
TYPE OF MINE:  
MINING METHOD:  
ANNUAL PROD. CAPACITY: No Data  
NO. OF EMPLOYEES: No Data  
PRODUCTS:  
TRANSPORT:

### Davis Gravel

MINE:  
LOCATION: Beaver County,  
Sec. 16, T3N, R21EC  
MANAGER:  
TITLE:  
ADDRESS:  
TEL: FAX:  
GEOLOGIC SOURCE:  
COMMODITY: Gravel  
PLANT:  
TYPE OF MINE:  
MINING METHOD:  
ANNUAL PROD. CAPACITY: No Data  
NO. OF EMPLOYEES: No Data  
PRODUCTS:  
TRANSPORT:

### Davis Sand Plant

MINE:  
LOCATION: Pawnee County,  
Sec. 19, T22N, R7E  
MANAGER:  
TITLE:  
ADDRESS:  
TEL: FAX:  
GEOLOGIC SOURCE:  
COMMODITY: Sand  
PLANT:  
TYPE OF MINE:  
MINING METHOD:  
ANNUAL PROD. CAPACITY: No Data  
NO. OF EMPLOYEES: No Data  
PRODUCTS:  
TRANSPORT:

## MINE LIST

### Delta Contracting, Inc.

MINE: Sunset  
LOCATION: Le Flore County,  
Sec., T, R  
MANAGER:  
TITLE:  
ADDRESS:  
TEL: FAX:  
GEOLOGIC SOURCE:  
COMMODITY: Coal  
PLANT:  
TYPE OF MINE:  
MINING METHOD:  
ANNUAL PROD. CAPACITY: No Data  
NO. OF EMPLOYEES: No Data  
PRODUCTS:  
TRANSPORT:

### Diamond Tail Materials Company

MINE: Diamond Tail  
LOCATION: McClain County,  
SE Sec. 24, T9N, R4W  
MANAGER: Stacy, Frankie Jo  
TITLE: Manager  
ADDRESS: Box 516, Newcastle, OK 73065  
TEL: (405) 387-4584 FAX:  
GEOLOGIC SOURCE: Quaternary Terrace  
COMMODITY: Sand and gravel  
PLANT:  
TYPE OF MINE: Surface  
MINING METHOD: Open pit  
ANNUAL PROD. CAPACITY: 220,000 Tons  
NO. OF EMPLOYEES: No Data  
PRODUCTS: Sand and gravel, base  
TRANSPORT: Truck

### Dill Trucking Company

MINE:  
LOCATION: Wagoner County,  
Sec. 17, T17N, R15E  
MANAGER:  
TITLE:  
ADDRESS:  
TEL: FAX:  
GEOLOGIC SOURCE:  
COMMODITY: Sand  
PLANT:  
TYPE OF MINE:  
MINING METHOD:  
ANNUAL PROD. CAPACITY: No Data  
NO. OF EMPLOYEES: No Data  
PRODUCTS: Fill sand  
TRANSPORT:

### Dolese Bros. Co.

MINE: Ardmore  
LOCATION: Carter County,  
Sec. 22, T5S, R1E  
MANAGER: Coll, Earl  
TITLE: Superintendent  
ADDRESS: 7125 S. Plainview Rd.,  
Ardmore, OK 73401  
TEL: (405) 226-8737 FAX: (405) 226-0773  
GEOLOGIC SOURCE: Arbuckle Limestone  
COMMODITY: Limestone  
PLANT: Permanent  
TYPE OF MINE: Surface  
MINING METHOD: Quarrying  
ANNUAL PROD. CAPACITY: 616,000 Tons  
NO. OF EMPLOYEES: 15  
PRODUCTS: Crushed stone  
TRANSPORT: Truck

### Dolese Bros. Co.

MINE: Big Canyon  
LOCATION: Murray County,  
Sec. 19, T2S, R3E  
MANAGER: Coll, Earl  
TITLE: Superintendent  
ADDRESS: RR 1, Box 357, Sulphur, OK 73086  
TEL: (405) 993-3890 FAX:  
GEOLOGIC SOURCE: Arbuckle Limestone  
COMMODITY: Limestone  
PLANT: Permanent  
TYPE OF MINE: Surface  
MINING METHOD: Quarrying  
ANNUAL PROD. CAPACITY: No Data  
NO. OF EMPLOYEES: No Data  
PRODUCTS: Crushed stone  
TRANSPORT: Truck

### Dolese Bros. Co.

MINE: Coleman  
LOCATION: Atoka County,  
Sec. 33, T3S, R9E  
MANAGER: Taylor, Eddie  
TITLE: Superintendent  
ADDRESS: RR 1, Box 35A, Coleman, OK 73432  
TEL: (405) 937-4889 FAX: (405) 937-4684  
GEOLOGIC SOURCE: Arbuckle Dolomite  
COMMODITY: Dolomite  
PLANT: Permanent  
TYPE OF MINE: Surface  
MINING METHOD: Quarrying  
ANNUAL PROD. CAPACITY: 660,000 Tons  
NO. OF EMPLOYEES: 17  
PRODUCTS: Crushed stone  
TRANSPORT: Truck

## MINE LIST

### Dolese Bros. Co.

MINE: Cooperton  
LOCATION: Kiowa County,  
SE Sec. 31, T6N, R15W  
MANAGER: Prentice, Eddie  
TITLE: Superintendent  
ADDRESS: RR 2, Box 156, Mountain View, OK 73062  
TEL: (405) 639-2237 FAX: (405) 639-2693  
GEOLOGIC SOURCE: Arbuckle Limestone  
COMMODITY: Limestone  
PLANT: Permanent  
TYPE OF MINE: Surface  
MINING METHOD: Quarrying  
ANNUAL PROD. CAPACITY: 4,000,000 Tons  
NO. OF EMPLOYEES: 46  
PRODUCTS: Crushed stone  
TRANSPORT: Truck

### Dolese Bros. Co.

MINE: Cyril  
LOCATION: Caddo County,  
Sec. 36, T6N, R10W  
MANAGER: Derby, Bill  
TITLE: Superintendent  
ADDRESS: P.O. Box 169, Cyril, OK 73029  
TEL: (405) 464-3168 FAX: (405) 464-3147  
GEOLOGIC SOURCE: Rush Springs Sandstone  
COMMODITY: Sandstone  
PLANT: Permanent  
TYPE OF MINE: Surface  
MINING METHOD: Quarrying  
ANNUAL PROD. CAPACITY: 750,000 Tons  
NO. OF EMPLOYEES: 22  
PRODUCTS: Crushed stone  
TRANSPORT: Truck

### Dolese Bros. Co.

MINE: Davis  
LOCATION: Murray County,  
Sec. 9, T1S, R1E  
MANAGER: Collins, Melvyn  
TITLE: Superintendent  
ADDRESS: RR 1, Box 16, Davis, OK 73030  
TEL: (405) 369-3242 FAX: (405) 369-2463  
GEOLOGIC SOURCE: Arbuckle Limestone  
COMMODITY: Limestone  
PLANT: Permanent  
TYPE OF MINE: Surface  
MINING METHOD: Quarrying  
ANNUAL PROD. CAPACITY: 3,000,000 Tons  
NO. OF EMPLOYEES: 45  
PRODUCTS: Crushed stone  
TRANSPORT: Truck

### Dolese Bros. Co.

MINE: Dover  
LOCATION: Kingfisher County,  
Sec. 11,12,13,14, T17N, R7W  
MANAGER: Duffy, Clifton  
TITLE: Superintendent  
ADDRESS: P.O. Box 235, Dover, OK 73734  
TEL: (405) 828-4210 FAX: (405) 828-4209  
GEOLOGIC SOURCE: Quaternary Alluvium  
COMMODITY: Sand and gravel  
PLANT: Permanent  
TYPE OF MINE: Surface  
MINING METHOD: Dredging  
ANNUAL PROD. CAPACITY: No Data  
NO. OF EMPLOYEES: 4  
PRODUCTS: Sand and gravel  
TRANSPORT: Truck, rail

### Dolese Bros. Co.

MINE: East Plant  
LOCATION: Oklahoma County,  
Sec. 32,33, T12N, R2W  
MANAGER:  
TITLE:  
ADDRESS:  
TEL: FAX:  
GEOLOGIC SOURCE:  
COMMODITY: Sand and gravel  
PLANT:  
TYPE OF MINE:  
MINING METHOD:  
ANNUAL PROD. CAPACITY: No Data  
NO. OF EMPLOYEES: No Data  
PRODUCTS:  
TRANSPORT:

### Dolese Bros. Co.

MINE: Guthrie  
LOCATION: Logan County,  
Sec. 21, T17N, R2W  
MANAGER: Taylor, Jerry  
TITLE: Superintendent  
ADDRESS: RR 1, Box 163, Guthrie, OK 73044  
TEL: (405) 282-2153 FAX: (405) 282-3151  
GEOLOGIC SOURCE: Quaternary Alluvium  
COMMODITY: Sand and gravel  
PLANT: Permanent  
TYPE OF MINE: Surface  
MINING METHOD: Dredging  
ANNUAL PROD. CAPACITY: No Data  
NO. OF EMPLOYEES: 7  
PRODUCTS: Sand and gravel  
TRANSPORT: Truck

## MINE LIST

### Dolese Bros. Co.

MINE: Hartshorne  
LOCATION: Pittsburg County,  
Sec. 7,8,16,17,18, T4N, R17E  
MANAGER: Laird, Steven  
TITLE: Superintendent  
ADDRESS: Box 1009, Hartshorne, OK 74547  
TEL: (918) 297-2376 FAX: (918) 297-2651  
GEOLOGIC SOURCE: Wapanucka Limestone  
COMMODITY: Limestone  
PLANT: Permanent  
TYPE OF MINE: Surface  
MINING METHOD: Quarrying  
ANNUAL PROD. CAPACITY: 1,100,000 Tons  
NO. OF EMPLOYEES: 26  
PRODUCTS: Crushed stone  
TRANSPORT: Truck

### Dolese Bros. Co.

MINE: Konawa  
LOCATION: Seminole County,  
Sec. 24, T6N, R6E  
MANAGER: Wilmeth, Richard  
TITLE: Superintendent  
ADDRESS: RR 1, Box 361, Sasakwa, OK 74867  
TEL: (405) 941-3225 FAX: (405) 941-3668  
GEOLOGIC SOURCE: Belle City Limestone  
COMMODITY: Limestone  
PLANT: Permanent  
TYPE OF MINE: Surface  
MINING METHOD: Quarrying  
ANNUAL PROD. CAPACITY: 660,000 Tons  
NO. OF EMPLOYEES: 42  
PRODUCTS: Crushed stone  
TRANSPORT: Truck

### Dolese Bros. Co.

MINE: Richards Spur  
LOCATION: Comanche County,  
Sec. 6, T3N, R11W  
MANAGER: Moran, Wayne  
TITLE: Superintendent  
ADDRESS: RR 1, Box 3800, Elgin, OK 73538-9744  
TEL: (405) 492-4771 FAX: (405) 492-5670  
GEOLOGIC SOURCE: Arbuckle Limestone  
COMMODITY: Limestone  
PLANT: Permanent  
TYPE OF MINE: Surface  
MINING METHOD: Quarrying  
ANNUAL PROD. CAPACITY: 4,500,000 Tons  
NO. OF EMPLOYEES: 87  
PRODUCTS: Crushed stone  
TRANSPORT: Rail, truck

### Dolese Bros. Co.

MINE: Yukon  
LOCATION: Canadian County,  
Sec. 11, 12, 13, 14, T12N, R6W  
MANAGER: Williams, Robert  
TITLE: Superintendent  
ADDRESS: 4800 N. Richland, Yukon, OK 73099  
TEL: (405) 354-6169 FAX: (405) 350-1821  
GEOLOGIC SOURCE: Quaternary Alluvium  
COMMODITY: Sand and gravel  
PLANT: Permanent  
TYPE OF MINE: Surface  
MINING METHOD: Dredging  
ANNUAL PROD. CAPACITY: No Data  
NO. OF EMPLOYEES: 9  
PRODUCTS: Sand and gravel  
TRANSPORT: Truck

### Dolese Bros. Co.

MINE: Yukon 2  
LOCATION: Canadian County,  
Sec. 9, T12N, R6W  
MANAGER: Williams, Robert  
TITLE:  
ADDRESS:  
TEL: FAX:  
GEOLOGIC SOURCE:  
COMMODITY: Sand and gravel  
PLANT:  
TYPE OF MINE:  
MINING METHOD:  
ANNUAL PROD. CAPACITY: No Data  
NO. OF EMPLOYEES: No Data  
PRODUCTS:  
TRANSPORT:

### Dolese Bros. Co.

MINE: Carnegie  
LOCATION: Caddo County,  
Sec. 31, T6N, R13W  
MANAGER:  
TITLE:  
ADDRESS:  
TEL: FAX:  
GEOLOGIC SOURCE:  
COMMODITY: Limestone  
PLANT:  
TYPE OF MINE:  
MINING METHOD:  
ANNUAL PROD. CAPACITY: No Data  
NO. OF EMPLOYEES: No Data  
PRODUCTS:  
TRANSPORT:

## MINE LIST

### **Dolese Bros. Co.**

MINE: Jones  
LOCATION: Oklahoma County,  
Sec. 1, T12N, R1W  
MANAGER:  
TITLE:  
ADDRESS:  
TEL: FAX:  
GEOLOGIC SOURCE:  
COMMODITY: Sand and gravel  
PLANT:  
TYPE OF MINE:  
MINING METHOD:  
ANNUAL PROD. CAPACITY: No Data  
NO. OF EMPLOYEES: No Data  
PRODUCTS:  
TRANSPORT:

### **Dolese Bros. Co.**

MINE: Wewoka  
LOCATION: Seminole County,  
Sec. 15, 16, T7N, R7E  
MANAGER:  
TITLE:  
ADDRESS:  
TEL: FAX:  
GEOLOGIC SOURCE:  
COMMODITY: Limestone  
PLANT:  
TYPE OF MINE:  
MINING METHOD:  
ANNUAL PROD. CAPACITY: No Data  
NO. OF EMPLOYEES: No Data  
PRODUCTS:  
TRANSPORT:

### **Don Carroll Sand & Gravel**

MINE:  
LOCATION: Carter County,  
Sec. 1, T5S, R2E  
MANAGER:  
TITLE:  
ADDRESS:  
TEL: FAX:  
GEOLOGIC SOURCE:  
COMMODITY: Sand  
PLANT:  
TYPE OF MINE:  
MINING METHOD:  
ANNUAL PROD. CAPACITY: No Data  
NO. OF EMPLOYEES: No Data  
PRODUCTS:  
TRANSPORT:

### **Don Petree**

MINE:  
LOCATION: Pottawatomie County,  
Sec. 26, T10N, R3E  
MANAGER:  
TITLE:  
ADDRESS:  
TEL: FAX:  
GEOLOGIC SOURCE:  
COMMODITY: Sand  
PLANT:  
TYPE OF MINE:  
MINING METHOD:  
ANNUAL PROD. CAPACITY: No Data  
NO. OF EMPLOYEES: No Data  
PRODUCTS:  
TRANSPORT:

### **Donald G. Shamel**

MINE:  
LOCATION: Cherokee County,  
Sec. 22, T15N, R22E  
MANAGER:  
TITLE:  
ADDRESS:  
TEL: FAX:  
GEOLOGIC SOURCE:  
COMMODITY: Gravel  
PLANT:  
TYPE OF MINE:  
MINING METHOD:  
ANNUAL PROD. CAPACITY: No Data  
NO. OF EMPLOYEES: No Data  
PRODUCTS:  
TRANSPORT:

### **Duane Snapp**

MINE:  
LOCATION: Tulsa County,  
Sec. 26, T18N, R12E  
MANAGER:  
TITLE:  
ADDRESS:  
TEL: FAX:  
GEOLOGIC SOURCE:  
COMMODITY: Dirt  
PLANT:  
TYPE OF MINE:  
MINING METHOD:  
ANNUAL PROD. CAPACITY: No Data  
NO. OF EMPLOYEES: No Data  
PRODUCTS: Dirt, topsoil  
TRANSPORT:

## MINE LIST

### **E & A Materials, Inc.**

MINE:  
LOCATION: Cotton County,  
Sec. 12, 13, T5S, R10W  
MANAGER:  
TITLE:  
ADDRESS:  
TEL: FAX:  
GEOLOGIC SOURCE:  
COMMODITY: Sand and gravel  
PLANT:  
TYPE OF MINE:  
MINING METHOD:  
ANNUAL PROD. CAPACITY: No Data  
NO. OF EMPLOYEES: No Data  
PRODUCTS:  
TRANSPORT:

### **E. C. Petty**

MINE:  
LOCATION: Stephens County,  
Sec. 26, T2S, R8W  
MANAGER:  
TITLE:  
ADDRESS:  
TEL: FAX:  
GEOLOGIC SOURCE:  
COMMODITY: Sand  
PLANT:  
TYPE OF MINE:  
MINING METHOD:  
ANNUAL PROD. CAPACITY: No Data  
NO. OF EMPLOYEES: No Data  
PRODUCTS:  
TRANSPORT:

### **Earl S. Biggs**

MINE:  
LOCATION: Canadian County,  
NE Sec. 5, T14N, R5W  
MANAGER:  
TITLE:  
ADDRESS:  
TEL: FAX:  
GEOLOGIC SOURCE:  
COMMODITY: Sand and gravel  
PLANT:  
TYPE OF MINE:  
MINING METHOD:  
ANNUAL PROD. CAPACITY: No Data  
NO. OF EMPLOYEES: No Data  
PRODUCTS: Select materials  
TRANSPORT:

### **Eastern Oklahoma Resources, Inc.**

MINE: Kanima  
LOCATION: Haskell County,  
S1/2 Sec. 20, T9N, R 22E  
MANAGER: Johnson, Wendell  
TITLE: President  
ADDRESS: P.O. Box 69, Stigler, OK 74462  
TEL: (918) 967-2712 FAX: (918) 967-2593  
GEOLOGIC SOURCE: Stigler Coal  
COMMODITY: Coal  
PLANT:  
TYPE OF MINE: Surface  
MINING METHOD: Open pit  
ANNUAL PROD. CAPACITY: 100,000 Tons  
NO. OF EMPLOYEES: 12  
PRODUCTS: Coal  
TRANSPORT: Truck

### **Elmore Sand**

MINE: No. 1  
LOCATION: Canadian County,  
Sec. 33, T13N, R5W  
MANAGER:  
TITLE:  
ADDRESS:  
TEL: FAX:  
GEOLOGIC SOURCE:  
COMMODITY: Sand  
PLANT:  
TYPE OF MINE:  
MINING METHOD:  
ANNUAL PROD. CAPACITY: No Data  
NO. OF EMPLOYEES: No Data  
PRODUCTS:  
TRANSPORT:

### **Evans & Associates Enterprises, Inc.**

MINE: E & A Pit  
LOCATION: Kay County,  
Sec. 25, T26N, R2E  
MANAGER: Bohon, Jackie E.  
TITLE: President/Construction  
ADDRESS: P.O. Box 30, Ponca City, OK 74602  
TEL: (405) 765-6693 FAX: (405) 765-2298  
GEOLOGIC SOURCE: Quaternary Alluvium  
COMMODITY: Sand and gravel  
PLANT:  
TYPE OF MINE: Surface  
MINING METHOD: Stripping  
ANNUAL PROD. CAPACITY: No Data  
NO. OF EMPLOYEES: 5  
PRODUCTS: Asphaltic concrete  
TRANSPORT: Truck



## MINE LIST

### Evans & Associates Enterprises, Inc.

MINE: Perkins Pit (Inactive)  
LOCATION: Payne County,  
Sec. 7, T17N, R3E  
MANAGER:  
TITLE:  
ADDRESS:  
TEL: FAX:  
GEOLOGIC SOURCE: Quaternary Alluvium  
COMMODITY: Sand and gravel  
PLANT:  
TYPE OF MINE: Surface  
MINING METHOD:  
ANNUAL PROD. CAPACITY: No Data  
NO. OF EMPLOYEES: No Data  
PRODUCTS:  
TRANSPORT:

### Evans & Associates Enterprises, Inc.

MINE: Red River Aggregate Co. (Inactive)  
LOCATION: Jackson County,  
Sec. 24, T1S, R21W  
MANAGER:  
TITLE:  
ADDRESS:  
TEL: FAX:  
GEOLOGIC SOURCE: Quaternary Alluvium  
COMMODITY: Sand and gravel  
PLANT:  
TYPE OF MINE: Surface  
MINING METHOD:  
ANNUAL PROD. CAPACITY: No Data  
NO. OF EMPLOYEES: No Data  
PRODUCTS:  
TRANSPORT:

### Farrel-Cooper Mining Company

MINE: Pine Mountain  
LOCATION: Le Flore County,  
Sec., T5N, R25E  
MANAGER: Russell, Doug  
TITLE: Superintendent  
ADDRESS: Heavener, OK 74937  
TEL: FAX:  
GEOLOGIC SOURCE: Hartshorne Coal  
COMMODITY: Coal  
PLANT:  
TYPE OF MINE: Surface  
MINING METHOD: Stripping  
ANNUAL PROD. CAPACITY: No Data  
NO. OF EMPLOYEES: 6  
PRODUCTS:  
TRANSPORT:

### Farrel-Cooper Mining Company

MINE: Red Oak  
LOCATION: Latimer County,  
Sec., T6N, R21E  
MANAGER: Smithson, A.E.  
TITLE: Superintendent  
ADDRESS: Red Oak, OK 74563  
TEL: FAX:  
GEOLOGIC SOURCE: McAlester Coal  
COMMODITY: Coal  
PLANT: Permanent  
TYPE OF MINE: Surface  
MINING METHOD: Stripping  
ANNUAL PROD. CAPACITY: No Data  
NO. OF EMPLOYEES: 45  
PRODUCTS: Coal  
TRANSPORT: Truck, rail

### Farrell-Cooper Mining Company

MINE:  
LOCATION: Le Flore County,  
Sec. 11, T6N, R21E  
MANAGER: Benson, Joe  
TITLE: Superintendent  
ADDRESS: Wister, OK  
TEL: FAX:  
GEOLOGIC SOURCE:  
COMMODITY: Coal  
PLANT:  
TYPE OF MINE: Surface  
MINING METHOD: Stripping  
ANNUAL PROD. CAPACITY: No Data  
NO. OF EMPLOYEES: 6  
PRODUCTS: Coal  
TRANSPORT: Truck

### Faubion Sand

MINE: Faubion (Inactive)  
LOCATION: Cleveland County,  
Sec. 21, T10N, R4W  
MANAGER: Faubion, Ed, Sr.  
TITLE: Owner  
ADDRESS: RR 5, Box 198, Oklahoma City, OK 73173  
TEL: (405) 745-3222 FAX:  
GEOLOGIC SOURCE: Quaternary Alluvium  
COMMODITY: Sand and gravel  
PLANT:  
TYPE OF MINE: Surface  
MINING METHOD: Open pit  
ANNUAL PROD. CAPACITY: No Data  
NO. OF EMPLOYEES: 1  
PRODUCTS: Sand  
TRANSPORT: Truck

## MINE LIST

### Felix D. and Margaret Sprouse

MINE:  
LOCATION: Love County,  
Sec. 31, T9S, R2E  
MANAGER:  
TITLE:  
ADDRESS:  
TEL: FAX:  
GEOLOGIC SOURCE:  
COMMODITY: Sand  
PLANT:  
TYPE OF MINE:  
MINING METHOD:  
ANNUAL PROD. CAPACITY: No Data  
NO. OF EMPLOYEES: No Data  
PRODUCTS:  
TRANSPORT:

### Frankoma Pottery, Inc.

MINE:  
LOCATION: Creek County,  
Sec., T18N, R11E  
MANAGER:  
TITLE:  
ADDRESS:  
TEL: FAX:  
GEOLOGIC SOURCE:  
COMMODITY: Clay and shale  
PLANT:  
TYPE OF MINE:  
MINING METHOD:  
ANNUAL PROD. CAPACITY: No Data  
NO. OF EMPLOYEES: No Data  
PRODUCTS:  
TRANSPORT:

### Fines Recovery Systems, Inc.

MINE:  
LOCATION: Le Flore County,  
Sec. 9, 10, T8N, R27E  
MANAGER:  
TITLE:  
ADDRESS:  
TEL: FAX:  
GEOLOGIC SOURCE:  
COMMODITY: Stone  
PLANT:  
TYPE OF MINE:  
MINING METHOD:  
ANNUAL PROD. CAPACITY: No Data  
NO. OF EMPLOYEES: No Data  
PRODUCTS: Building stone  
TRANSPORT:

### G-D Sand

MINE: No. 1  
LOCATION: Canadian County,  
Sec. 2, T12N, R5W  
MANAGER:  
TITLE:  
ADDRESS:  
TEL: FAX:  
GEOLOGIC SOURCE:  
COMMODITY: Sand  
PLANT:  
TYPE OF MINE:  
MINING METHOD:  
ANNUAL PROD. CAPACITY: No Data  
NO. OF EMPLOYEES: No Data  
PRODUCTS:  
TRANSPORT:

### Frank Livingston Trucking

MINE:  
LOCATION: Wagoner County,  
Sec. 33, T16N, R18E  
MANAGER:  
TITLE:  
ADDRESS:  
TEL: FAX:  
GEOLOGIC SOURCE:  
COMMODITY: Sand  
PLANT:  
TYPE OF MINE:  
MINING METHOD:  
ANNUAL PROD. CAPACITY: No Data  
NO. OF EMPLOYEES: No Data  
PRODUCTS: Red sand  
TRANSPORT:

### G-D Sand

MINE: No. 3  
LOCATION: Canadian County,  
Sec. 18, T12N, R5W  
MANAGER:  
TITLE:  
ADDRESS:  
TEL: FAX:  
GEOLOGIC SOURCE:  
COMMODITY: Sand and gravel  
PLANT:  
TYPE OF MINE:  
MINING METHOD:  
ANNUAL PROD. CAPACITY: No Data  
NO. OF EMPLOYEES: No Data  
PRODUCTS:  
TRANSPORT:

## MINE LIST

### Gaines & Neel Construction

MINE:  
LOCATION: Ottawa County,  
Sec. 19, T28N, R22E  
MANAGER:  
TITLE:  
ADDRESS:  
TEL: FAX:  
GEOLOGIC SOURCE:  
COMMODITY: Sand and gravel  
PLANT:  
TYPE OF MINE:  
MINING METHOD:  
ANNUAL PROD. CAPACITY: No Data  
NO. OF EMPLOYEES: No Data  
PRODUCTS:  
TRANSPORT:

### Gary Gilham

MINE:  
LOCATION: Le Flore County,  
Sec. 8, T6N, R24E  
MANAGER:  
TITLE:  
ADDRESS:  
TEL: FAX:  
GEOLOGIC SOURCE:  
COMMODITY: Stone  
PLANT:  
TYPE OF MINE:  
MINING METHOD:  
ANNUAL PROD. CAPACITY: No Data  
NO. OF EMPLOYEES: No Data  
PRODUCTS: Building stone  
TRANSPORT:

### General Materials, Inc.

MINE: Meridian Pit  
LOCATION: Cleveland County,  
SE Sec. 27, T10N, R4W  
MANAGER: Hayes, Wayne E.  
TITLE: Operations Manager  
ADDRESS: P. O. Box 75608,  
Oklahoma City, OK 73147  
TEL: (405) 691-4028 FAX:  
GEOLOGIC SOURCE: Quaternary Terrace  
Recent Alluvium  
COMMODITY: Sand and gravel  
PLANT: Permanent  
TYPE OF MINE: Surface  
MINING METHOD: Dredging  
ANNUAL PROD. CAPACITY: 600,000 Tons  
NO. OF EMPLOYEES: 8  
PRODUCTS: Construction aggregate  
TRANSPORT: Truck

### General Materials, Inc.

MINE:  
LOCATION: Oklahoma County,  
SW Sec. 21, T12N, R2W  
MANAGER:  
TITLE:  
ADDRESS:  
TEL: FAX:  
GEOLOGIC SOURCE:  
COMMODITY: Sand and gravel  
PLANT:  
TYPE OF MINE:  
MINING METHOD:  
ANNUAL PROD. CAPACITY: No Data  
NO. OF EMPLOYEES: No Data  
PRODUCTS:  
TRANSPORT:

### Gentry Construction Company

MINE:  
LOCATION: Murray County,  
Sec. 28, 29, T1N, R2E  
MANAGER:  
TITLE:  
ADDRESS:  
TEL: FAX:  
GEOLOGIC SOURCE:  
COMMODITY: Sand  
PLANT:  
TYPE OF MINE:  
MINING METHOD:  
ANNUAL PROD. CAPACITY: No Data  
NO. OF EMPLOYEES: No Data  
PRODUCTS: Sand, dirt  
TRANSPORT:

### Georgia Granite Company

MINE:  
LOCATION: Greer County,  
Sec. 22, T6N, R21W  
MANAGER:  
TITLE:  
ADDRESS:  
TEL: FAX:  
GEOLOGIC SOURCE:  
COMMODITY: Granite  
PLANT:  
TYPE OF MINE:  
MINING METHOD:  
ANNUAL PROD. CAPACITY: No Data  
NO. OF EMPLOYEES: No Data  
PRODUCTS:  
TRANSPORT:

## MINE LIST

### Gifford-Hill Concrete Company

MINE:  
LOCATION: Love County,  
Sec. 33, 34, T8S, R1E  
MANAGER:  
TITLE:  
ADDRESS:  
TEL: FAX:  
GEOLOGIC SOURCE:  
COMMODITY: Sand  
PLANT:  
TYPE OF MINE:  
MINING METHOD:  
ANNUAL PROD. CAPACITY: No Data  
NO. OF EMPLOYEES: No Data  
PRODUCTS:  
TRANSPORT:

### Gifford-Hill Concrete Company

MINE:  
LOCATION: Love County,  
Sec. 2, 3, 4, T9S, R1E  
MANAGER:  
TITLE:  
ADDRESS:  
TEL: FAX:  
GEOLOGIC SOURCE:  
COMMODITY: Sand  
PLANT:  
TYPE OF MINE:  
MINING METHOD:  
ANNUAL PROD. CAPACITY: No Data  
NO. OF EMPLOYEES: No Data  
PRODUCTS:  
TRANSPORT:

### Glen Owens Sand & Gravel

MINE:  
LOCATION: Garvin County,  
Sec. 1, T3N, R1W  
MANAGER:  
TITLE:  
ADDRESS:  
TEL: FAX:  
GEOLOGIC SOURCE:  
COMMODITY: Sand  
PLANT:  
TYPE OF MINE:  
MINING METHOD:  
ANNUAL PROD. CAPACITY: No Data  
NO. OF EMPLOYEES: No Data  
PRODUCTS:  
TRANSPORT:

### Glenn T. Bond Gravel

MINE:  
LOCATION: Mayes County,  
Sec. 13, T20N, R19E  
MANAGER:  
TITLE:  
ADDRESS:  
TEL: FAX:  
GEOLOGIC SOURCE:  
COMMODITY: Gravel  
PLANT:  
TYPE OF MINE:  
MINING METHOD:  
ANNUAL PROD. CAPACITY: No Data  
NO. OF EMPLOYEES: No Data  
PRODUCTS:  
TRANSPORT:

### Goddard Concrete, Inc.

MINE: Jones Plant  
LOCATION: Oklahoma County,  
SE Sec. 24, T13N, R2W  
MANAGER: Locke, Louie  
TITLE: Manager  
ADDRESS: 3101 NE 10th, Oklahoma City, OK 73117  
TEL: (405) 399-2935 FAX:  
GEOLOGIC SOURCE: Quaternary Alluvium  
COMMODITY: Sand and gravel  
PLANT: Permanent  
TYPE OF MINE: Surface  
MINING METHOD: Pumping  
ANNUAL PROD. CAPACITY: 20,000 Tons  
NO. OF EMPLOYEES: 4  
PRODUCTS: Sand  
TRANSPORT: Truck

### Goddard Concrete, Inc.

MINE: Luther Plant (Inactive)  
LOCATION: Oklahoma County,  
NE Sec. 31, T13N, R1E  
MANAGER:  
TITLE:  
ADDRESS: Triple X & NE Britton Rd.  
TEL: FAX:  
GEOLOGIC SOURCE: Quaternary Alluvium  
COMMODITY: Sand and gravel  
PLANT: Portable  
TYPE OF MINE: Surface  
MINING METHOD: Stripping  
ANNUAL PROD. CAPACITY: No Data  
NO. OF EMPLOYEES: No Data  
PRODUCTS: Sand  
TRANSPORT: Truck

## MINE LIST

### Gonzales Sand Company

MINE:  
LOCATION: Pittsburg County,  
Sec. 7, T7N, R15E  
MANAGER:  
TITLE:  
ADDRESS:  
TEL: FAX:  
GEOLOGIC SOURCE:  
COMMODITY: Sand  
PLANT:  
TYPE OF MINE:  
MINING METHOD:  
ANNUAL PROD. CAPACITY: No Data  
NO. OF EMPLOYEES: No Data  
PRODUCTS:  
TRANSPORT:

### Grace Sand Company

MINE: No. 1  
LOCATION: Tulsa County,  
Sec. 18, T18N, R13E  
MANAGER:  
TITLE:  
ADDRESS:  
TEL: FAX:  
GEOLOGIC SOURCE:  
COMMODITY: Sand  
PLANT:  
TYPE OF MINE:  
MINING METHOD:  
ANNUAL PROD. CAPACITY: No Data  
NO. OF EMPLOYEES: No Data  
PRODUCTS:  
TRANSPORT:

### Granite Materials, Inc.

MINE:  
LOCATION: Greer County,  
Sec. 15, 16, 22, T6N, R21W  
MANAGER: Thompson, Robert C.  
TITLE: Manager  
ADDRESS: P.O. Box 663, Granite, Oklahoma 73547  
TEL: (405) 535-2107 FAX: (405) 535-4835  
GEOLOGIC SOURCE:  
COMMODITY: Stone  
PLANT:  
TYPE OF MINE:  
MINING METHOD:  
ANNUAL PROD. CAPACITY: No Data  
NO. OF EMPLOYEES: No Data  
PRODUCTS:  
TRANSPORT:

### H. & B. Gypsum, Inc.

MINE: Howry Quarry  
LOCATION: Blaine County,  
NE Sec. 28, T17N, R11W  
MANAGER: Boutwell, Donald  
TITLE: President  
ADDRESS: P.O. Box 339, Watonga, OK 73772  
TEL: (405) 623-2656 FAX:  
GEOLOGIC SOURCE: Nescatunga Gypsum  
COMMODITY: Gypsum  
PLANT: Portable  
TYPE OF MINE: Surface  
MINING METHOD: Open Pit  
ANNUAL PROD. CAPACITY: 250,000 Tons  
NO. OF EMPLOYEES: 8  
PRODUCTS: Road material, food products,  
chemical  
TRANSPORT: Truck, rail

### H. G. Jenkins Construction

MINE:  
LOCATION: Kiowa County,  
Sec. 10, T2N, R18W  
MANAGER:  
TITLE:  
ADDRESS:  
TEL: FAX:  
GEOLOGIC SOURCE:  
COMMODITY: Sand  
PLANT:  
TYPE OF MINE:  
MINING METHOD:  
ANNUAL PROD. CAPACITY: No Data  
NO. OF EMPLOYEES: No Data  
PRODUCTS:  
TRANSPORT:

### H. M. Wickens

MINE:  
LOCATION: Sequoyah County,  
Sec. 23, T13N, R21E  
MANAGER:  
TITLE:  
ADDRESS:  
TEL: FAX:  
GEOLOGIC SOURCE:  
COMMODITY: Gravel  
PLANT:  
TYPE OF MINE:  
MINING METHOD:  
ANNUAL PROD. CAPACITY: No Data  
NO. OF EMPLOYEES: No Data  
PRODUCTS:  
TRANSPORT:

## MINE LIST

### Hackett Stone

MINE:  
LOCATION: Le Flore County,  
Sec. 20, T7N, R24E  
MANAGER:  
TITLE:  
ADDRESS:  
TEL: FAX:  
GEOLOGIC SOURCE:  
COMMODITY: Stone  
PLANT:  
TYPE OF MINE:  
MINING METHOD:  
ANNUAL PROD. CAPACITY: No Data  
NO. OF EMPLOYEES: No Data  
PRODUCTS: Building stone  
TRANSPORT:

### Harrison Gypsum Company, Inc.

MINE: Harrison Gypsum Pit & Plant  
LOCATION: Caddo County,  
SE Sec. 23, T5N, R9W  
MANAGER: Parrish, Johnny  
TITLE: Vice-President, Operations  
ADDRESS: P.O. Box 640, Cement, OK 73017  
TEL: (405) 489-3555 FAX:  
GEOLOGIC SOURCE: Cloud Chief Formation  
COMMODITY: Gypsum  
PLANT: Portable  
TYPE OF MINE: Surface  
MINING METHOD: Stripping  
ANNUAL PROD. CAPACITY: 250,000 Tons  
NO. OF EMPLOYEES: 21  
PRODUCTS: Gypsum:-crushed  
TRANSPORT: Truck

### Haskell Coal Company

MINE: Keota  
LOCATION: Haskell County,  
Sec., T, R  
MANAGER:  
TITLE:  
ADDRESS:  
TEL: FAX:  
GEOLOGIC SOURCE:  
COMMODITY: Coal  
PLANT:  
TYPE OF MINE:  
MINING METHOD:  
ANNUAL PROD. CAPACITY: No Data  
NO. OF EMPLOYEES: No Data  
PRODUCTS:  
TRANSPORT:

### Haskell County Gravel Company, Inc.

MINE: Haskell Pit & Plant  
LOCATION: Haskell County,  
NW Sec. 24, T9N, R18E  
MANAGER: Shipman, Harold  
TITLE: Superintendent  
ADDRESS: RR 4, Box 1260, Stigler, OK 74462  
TEL: (918) 799-5859 FAX: (918) 799-5851  
GEOLOGIC SOURCE: Bluejacket Sandstone  
COMMODITY: Sandstone  
PLANT: Permanent  
TYPE OF MINE: Surface  
MINING METHOD: Open pit  
ANNUAL PROD. CAPACITY: 220,000 Tons  
NO. OF EMPLOYEES: 12  
PRODUCTS: Construction aggregate  
TRANSPORT: Truck

### Haskell Sand

MINE:  
LOCATION: Wagoner County,  
Sec. 32, T16N, R16E  
MANAGER:  
TITLE:  
ADDRESS:  
TEL: FAX:  
GEOLOGIC SOURCE:  
COMMODITY: Sand  
PLANT:  
TYPE OF MINE:  
MINING METHOD:  
ANNUAL PROD. CAPACITY: No Data  
NO. OF EMPLOYEES: No Data  
PRODUCTS:  
TRANSPORT:

### Heartland Cement Co.(Hercules Cem. Co.) Div. RC Cement Co.

MINE: Heartland Cement Co.  
LOCATION: Blaine County,  
Sec. 27, T17N, R11W  
MANAGER: Strack, K. L.  
TITLE: Superintendent  
ADDRESS: P.O. Box 407, Watonga, OK 73772  
TEL: (405) 623-5137 FAX:  
GEOLOGIC SOURCE: Blaine Formation  
COMMODITY: Gypsum  
PLANT: Permanent  
TYPE OF MINE: Surface  
MINING METHOD: Open pit  
ANNUAL PROD. CAPACITY: 176,000 Tons  
NO. OF EMPLOYEES: 3  
PRODUCTS: Gypsum  
TRANSPORT: Truck, rail

## MINE LIST

### Heatherly Mining, Inc./See P & K Company, Ltd

MINE: Pollyanna No. 8  
LOCATION: Le Flore County,  
Sec., T, R  
MANAGER:  
TITLE:  
ADDRESS:  
TEL: FAX:  
GEOLOGIC SOURCE:  
COMMODITY: Coal  
PLANT:  
TYPE OF MINE:  
MINING METHOD:  
ANNUAL PROD. CAPACITY: No Data  
NO. OF EMPLOYEES: No Data  
PRODUCTS:  
TRANSPORT:

### Heatherly Mining Inc/See P & K Company, Ltd

MINE: Pollyanna No. 7  
LOCATION: Le Flore County,  
Sec., T, R  
MANAGER:  
TITLE:  
ADDRESS:  
TEL: FAX:  
GEOLOGIC SOURCE:  
COMMODITY: Coal  
PLANT:  
TYPE OF MINE:  
MINING METHOD:  
ANNUAL PROD. CAPACITY: No Data  
NO. OF EMPLOYEES: No Data  
PRODUCTS:  
TRANSPORT:

### Heatherly Mining, Inc./P & K Company, Ltd.

MINE:  
LOCATION: Le Flore County,  
Sec. 11, T8N, R24E  
MANAGER:  
TITLE:  
ADDRESS:  
TEL: FAX:  
GEOLOGIC SOURCE:  
COMMODITY: Shale  
PLANT:  
TYPE OF MINE:  
MINING METHOD:  
ANNUAL PROD. CAPACITY: No Data  
NO. OF EMPLOYEES: No Data  
PRODUCTS:  
TRANSPORT:

### Heiskill Gravel, Inc.

MINE: Heiskill No. 1  
LOCATION: Seminole County,  
Sec. 31, T11N, R8E  
MANAGER: Heiskill, Bobby  
TITLE: President/Owner  
ADDRESS: P.O. Box 637, Okemah, OK 74859  
TEL: (405) 944-5320 FAX:  
GEOLOGIC SOURCE: Hilltop Formation  
COMMODITY: Sandstone  
PLANT: Portable  
TYPE OF MINE: Surface  
MINING METHOD: Open pit  
ANNUAL PROD. CAPACITY: 120,000 Tons  
NO. OF EMPLOYEES: 4  
PRODUCTS: Aggregate, gravel  
TRANSPORT: Truck

### Heiskill Gravel, Inc.

MINE: Heiskill No. 2  
LOCATION: Seminole County,  
Sec. 29, T11N, R8E  
MANAGER: Heiskill, Bobby  
TITLE: President/Owner  
ADDRESS: P.O. Box 637, Okemah, OK 74859  
TEL: FAX:  
GEOLOGIC SOURCE:  
COMMODITY: Sandstone  
PLANT: Portable  
TYPE OF MINE: Surface  
MINING METHOD: Open pit  
ANNUAL PROD. CAPACITY: No Data  
NO. OF EMPLOYEES: 2  
PRODUCTS: Gravel, crushed rock  
TRANSPORT: Truck

### Heiskill Gravel, Inc.

MINE:  
LOCATION: Seminole County,  
Sec. 2, T7N, R7E  
MANAGER:  
TITLE:  
ADDRESS:  
TEL: FAX:  
GEOLOGIC SOURCE:  
COMMODITY: Limestone  
PLANT:  
TYPE OF MINE:  
MINING METHOD:  
ANNUAL PROD. CAPACITY: No Data  
NO. OF EMPLOYEES: No Data  
PRODUCTS:  
TRANSPORT:

## MINE LIST

### Hickory Coal Corporation

MINE: Alluwe Mine  
LOCATION: Nowata County,  
SW Sec. 33, T25N, R17E  
MANAGER: Jones, Bruce  
TITLE: Production Manager  
ADDRESS: 9 mi. northwest of Chelsea, OK  
TEL: (918) 475-2362 FAX:  
GEOLOGIC SOURCE: Iron Post Coal  
COMMODITY: Coal  
PLANT: Portable  
TYPE OF MINE: Surface  
MINING METHOD: Stripping  
ANNUAL PROD. CAPACITY: 150,000 Tons  
NO. OF EMPLOYEES: 20  
PRODUCTS: Coal  
TRANSPORT: Truck, rail, barge

### Hickory Coal Corporation

MINE: Winganon  
LOCATION: Rogers County,  
Sec. 17, T24N, R17E  
MANAGER: Jones, Bruce  
TITLE: Production Manager  
ADDRESS: 5 mi. northwest of Chelsea, OK  
TEL: FAX:  
GEOLOGIC SOURCE: Croweburg Coal  
COMMODITY: Coal  
PLANT: Portable  
TYPE OF MINE: Surface  
MINING METHOD: Stripping  
ANNUAL PROD. CAPACITY: 120,000 Tons  
NO. OF EMPLOYEES: 20  
PRODUCTS: Coal  
TRANSPORT: Truck, rail, barge

### Hickory Coal Corporation

MINE: Briartown  
LOCATION: Muskogee County,  
Sec., T, R  
MANAGER:  
TITLE:  
ADDRESS:  
TEL: FAX:  
GEOLOGIC SOURCE:  
COMMODITY: Coal  
PLANT:  
TYPE OF MINE:  
MINING METHOD:  
ANNUAL PROD. CAPACITY: No Data  
NO. OF EMPLOYEES: No Data  
PRODUCTS:  
TRANSPORT:

### Hickory Coal Corporation

MINE: Nowata  
LOCATION: Nowata County,  
Sec., T, R  
MANAGER:  
TITLE:  
ADDRESS:  
TEL: FAX:  
GEOLOGIC SOURCE:  
COMMODITY: Coal  
PLANT:  
TYPE OF MINE:  
MINING METHOD:  
ANNUAL PROD. CAPACITY: No Data  
NO. OF EMPLOYEES: No Data  
PRODUCTS:  
TRANSPORT:

### Hickory Coal Corporation

MINE: Spencer/Winganon  
LOCATION: Rogers County,  
Sec., T, R  
MANAGER:  
TITLE:  
ADDRESS:  
TEL: FAX:  
GEOLOGIC SOURCE:  
COMMODITY: Coal  
PLANT:  
TYPE OF MINE:  
MINING METHOD:  
ANNUAL PROD. CAPACITY: No Data  
NO. OF EMPLOYEES: No Data  
PRODUCTS:  
TRANSPORT:

### Hokett Construction

MINE:  
LOCATION: Jackson County,  
Sec. 15, T3N, R20W  
MANAGER:  
TITLE:  
ADDRESS:  
TEL: FAX:  
GEOLOGIC SOURCE:  
COMMODITY: Sand  
PLANT:  
TYPE OF MINE:  
MINING METHOD:  
ANNUAL PROD. CAPACITY: No Data  
NO. OF EMPLOYEES: No Data  
PRODUCTS: Fill sand  
TRANSPORT:



## MINE LIST

### Holland Farms

MINE:  
LOCATION: Pontotoc County,  
Sec. 8, T3N, R4E  
MANAGER:  
TITLE:  
ADDRESS:  
TEL: FAX:  
GEOLOGIC SOURCE:  
COMMODITY: Limestone  
PLANT:  
TYPE OF MINE:  
MINING METHOD:  
ANNUAL PROD. CAPACITY: No Data  
NO. OF EMPLOYEES: No Data  
PRODUCTS:  
TRANSPORT:

### Holliday Sand and Gravel Company

MINE: Holliday Sand and Gravel  
LOCATION: Tulsa County,  
SW Sec. 12, 13, T17N, R13E  
MANAGER: Jones, Gary  
TITLE: Manager  
ADDRESS: 14101 S. Memorial,  
P.O. Box 456, Bixby, OK 74008  
TEL: (918) 366-8284 FAX:  
GEOLOGIC SOURCE: Quaternary Alluvium  
COMMODITY: Sand and gravel  
PLANT: Permanent  
TYPE OF MINE: Surface  
MINING METHOD: Dredging  
ANNUAL PROD. CAPACITY: 350,000 Tons  
NO. OF EMPLOYEES: 7  
PRODUCTS: Sand: fill, masonry, concrete; River gravel  
TRANSPORT: Truck

### Hope Minerals Company

MINE: Hope Minerals Mine  
LOCATION: Okfuskee County,  
SE Sec. 19, T10N, R10E  
MANAGER: Simpson, Dwight  
TITLE: Independent Contractor  
ADDRESS: RR 2, Box 122A, Wetumka, OK 74883  
TEL: (405) 452-3404 FAX:  
GEOLOGIC SOURCE: Quaternary Terrace  
COMMODITY: Volcanic ash  
PLANT:  
TYPE OF MINE: Surface  
MINING METHOD: Stripping  
ANNUAL PROD. CAPACITY: 645 Tons  
NO. OF EMPLOYEES: No Data  
PRODUCTS: Safety Products: -absorbent, anti-slip  
TRANSPORT: Truck

### Hudson-Blake Joint Venture

MINE: JV-Reed No. 1  
LOCATION: Le Flore County,  
Sec., T, R  
MANAGER:  
TITLE:  
ADDRESS:  
TEL: FAX:  
GEOLOGIC SOURCE:  
COMMODITY: Coal  
PLANT:  
TYPE OF MINE:  
MINING METHOD:  
ANNUAL PROD. CAPACITY: No Data  
NO. OF EMPLOYEES: No Data  
PRODUCTS:  
TRANSPORT:

### Ideal Cement/Division of Holnam, Inc.

MINE: Lawrence Quarry  
LOCATION: Pontotoc County,  
SE Sec. 25, T3N, R5E  
MANAGER: Cristelli, Mick  
TITLE: Quarry Supervisor  
ADDRESS: P.O. Box 190, Ada, Oklahoma 74820  
TEL: (405) 332-1512 FAX:  
GEOLOGIC SOURCE: Fernvale Limestone,  
Viola Limestone  
COMMODITY: Limestone  
PLANT: Permanent  
TYPE OF MINE: Surface  
MINING METHOD: Open pit  
ANNUAL PROD. CAPACITY: No Data  
NO. OF EMPLOYEES: No Data  
PRODUCTS: Cement  
TRANSPORT: Rail, truck, conveyer

### Industrial Management Services, Inc.

MINE: Red Bird  
LOCATION: McIntosh County,  
Sec., T, R  
MANAGER:  
TITLE:  
ADDRESS:  
TEL: FAX:  
GEOLOGIC SOURCE:  
COMMODITY: Coal  
PLANT:  
TYPE OF MINE:  
MINING METHOD:  
ANNUAL PROD. CAPACITY: No Data  
NO. OF EMPLOYEES: No Data  
PRODUCTS:  
TRANSPORT:

## MINE LIST

### Inter-Chem Coal Company

MINE: Eagle Mine  
LOCATION: Muskogee County,  
Sec. 31, T12N, R20E  
MANAGER: Henson, Dave  
TITLE: Superintendent  
ADDRESS: RR 1, Box 369, Webbers Falls, OK 74470  
TEL: (918) 464-2516 FAX: (918) 464-2517  
GEOLOGIC SOURCE: Keefeton Coal  
COMMODITY: Coal  
PLANT: Portable  
TYPE OF MINE: Surface  
MINING METHOD: Stripping  
ANNUAL PROD. CAPACITY: 90,000 Tons  
NO. OF EMPLOYEES: 19  
PRODUCTS: Coal  
TRANSPORT: Truck

### Inter-Chem Coal Company

MINE: Thompson  
LOCATION: Nowata County,  
Sec., T, R  
MANAGER:  
TITLE:  
ADDRESS:  
TEL: FAX:  
GEOLOGIC SOURCE:  
COMMODITY: Coal  
PLANT:  
TYPE OF MINE:  
MINING METHOD:  
ANNUAL PROD. CAPACITY: No Data  
NO. OF EMPLOYEES: No Data  
PRODUCTS:  
TRANSPORT:

### Inter-Chem Coal Company

MINE: Eagle No. 2  
LOCATION:  
Sec., T, R  
MANAGER:  
TITLE:  
ADDRESS:  
TEL: FAX:  
GEOLOGIC SOURCE:  
COMMODITY: Coal  
PLANT:  
TYPE OF MINE:  
MINING METHOD:  
ANNUAL PROD. CAPACITY: No Data  
NO. OF EMPLOYEES: No Data  
PRODUCTS:  
TRANSPORT:

### Inter-Chem Coal Company

MINE: Rabbit Hill  
LOCATION: Muskogee County,  
Sec., T, R  
MANAGER:  
TITLE:  
ADDRESS:  
TEL: FAX:  
GEOLOGIC SOURCE:  
COMMODITY: Coal  
PLANT:  
TYPE OF MINE:  
MINING METHOD:  
ANNUAL PROD. CAPACITY: No Data  
NO. OF EMPLOYEES: No Data  
PRODUCTS:  
TRANSPORT:

### International American Ceramics

MINE: No. 1  
LOCATION: Tulsa County,  
Sec. 31, T22N, R13E  
MANAGER:  
TITLE:  
ADDRESS:  
TEL: FAX:  
GEOLOGIC SOURCE:  
COMMODITY: Clay  
PLANT:  
TYPE OF MINE:  
MINING METHOD:  
ANNUAL PROD. CAPACITY: No Data  
NO. OF EMPLOYEES: No Data  
PRODUCTS:  
TRANSPORT:

### International American Ceramics

MINE: Wade No. 1  
LOCATION: Pushmataha County,  
Sec. 26, T4S, R16E  
MANAGER:  
TITLE:  
ADDRESS:  
TEL: FAX:  
GEOLOGIC SOURCE:  
COMMODITY: Clay  
PLANT:  
TYPE OF MINE:  
MINING METHOD:  
ANNUAL PROD. CAPACITY: No Data  
NO. OF EMPLOYEES: No Data  
PRODUCTS:  
TRANSPORT:

## MINE LIST

### IOCHEM Corporation

MINE:  
LOCATION: Dewey County,  
NE Sec.8, T19N, R19W  
MANAGER: Haman, Woody  
TITLE: Plant Manager  
ADDRESS: Highway 60, Vici, Oklahoma 73859  
TEL: (405) 995-3198 FAX:  
GEOLOGIC SOURCE: Morrow Formation  
COMMODITY: Iodine  
PLANT: Permanent  
TYPE OF MINE: Well field  
MINING METHOD: Well  
ANNUAL PROD. CAPACITY: No Data  
NO. OF EMPLOYEES: 40  
PRODUCTS: Iodine, natural gas  
TRANSPORT: Truck

### IOCHEM Corporation

MINE:  
LOCATION: Woodward County,  
Sec., T, R  
MANAGER:  
TITLE:  
ADDRESS:  
TEL: FAX:  
GEOLOGIC SOURCE: Morrow  
COMMODITY: Iodine  
PLANT:  
TYPE OF MINE: Well field  
MINING METHOD: Well  
ANNUAL PROD. CAPACITY: No Data  
NO. OF EMPLOYEES: No Data  
PRODUCTS:  
TRANSPORT:

### Irelan Eldridge

MINE:  
LOCATION: Pittsburg County,  
Sec. 33, T9N, R16E  
MANAGER:  
TITLE:  
ADDRESS:  
TEL: FAX:  
GEOLOGIC SOURCE:  
COMMODITY: Loam  
PLANT:  
TYPE OF MINE:  
MINING METHOD:  
ANNUAL PROD. CAPACITY: No Data  
NO. OF EMPLOYEES: No Data  
PRODUCTS: Sandy loam  
TRANSPORT:

### Irwin Sand Company

MINE: Irwin No. 2  
LOCATION: Payne County,  
NW Sec. 7, T17N, R3E  
MANAGER: Irwin, Jim  
TITLE: Owner  
ADDRESS: Box 157, Perkins, OK 74059  
TEL: (405) 547-2833 FAX:  
GEOLOGIC SOURCE: Quaternary Alluvium  
COMMODITY: Sand and gravel  
PLANT: Permanent  
TYPE OF MINE: Surface  
MINING METHOD: Dredging  
ANNUAL PROD. CAPACITY: 120,000 Tons  
NO. OF EMPLOYEES: 1  
PRODUCTS: Sand:-Class A, masonry, asphalt  
TRANSPORT: Truck

### J & J Sand Company

MINE:  
LOCATION: Tulsa County,  
Sec. 4, T17N, R14E  
MANAGER:  
TITLE:  
ADDRESS:  
TEL: FAX:  
GEOLOGIC SOURCE:  
COMMODITY: Sand  
PLANT:  
TYPE OF MINE:  
MINING METHOD:  
ANNUAL PROD. CAPACITY: No Data  
NO. OF EMPLOYEES: No Data  
PRODUCTS: Sand, dirt  
TRANSPORT:

### J & R Sand Company, Inc.

MINE: Gabler  
LOCATION: Beaver County,  
SE Sec.7, T3N, R21EC  
MANAGER: Carlile, Bob  
TITLE: Owner  
ADDRESS: Box 2436, Liberal, Kansas 67905-2436  
TEL: (316) 624-8439 FAX: (316) 624-2846  
GEOLOGIC SOURCE:  
COMMODITY: Sand and gravel  
PLANT: Dry screen  
TYPE OF MINE: Surface  
MINING METHOD: Stripping  
ANNUAL PROD. CAPACITY: No Data  
NO. OF EMPLOYEES: 2  
PRODUCTS: Gravel:-Road; Rock:-Oversize  
TRANSPORT: Truck

## MINE LIST

### J & R Sand Company, Inc.

MINE: Winchell  
LOCATION: Beaver County,  
SE Sec. 15, T3N, R21EC  
MANAGER: Carlile, Bob  
TITLE: Owner  
ADDRESS: Box 2436, Liberal, Kansas 67905-2436  
TEL: (316) 624-8439 FAX: (316) 624-2846  
GEOLOGIC SOURCE:  
COMMODITY: Sand and gravel  
PLANT: Wash plant  
TYPE OF MINE: Surface  
MINING METHOD: Stripping  
ANNUAL PROD. CAPACITY: No Data  
NO. OF EMPLOYEES: 3  
PRODUCTS: Sand:-Washed concrete; Rock:-Pea,  
concrete, oversize  
TRANSPORT: Truck

### J. D. Mickel Trucking

MINE:  
LOCATION: Choctaw County,  
Sec. 24, T7S, R16E  
MANAGER:  
TITLE:  
ADDRESS:  
TEL: FAX:  
GEOLOGIC SOURCE:  
COMMODITY: Sand and gravel  
PLANT:  
TYPE OF MINE:  
MINING METHOD:  
ANNUAL PROD. CAPACITY: No Data  
NO. OF EMPLOYEES: No Data  
PRODUCTS:  
TRANSPORT:

### J. H. Shears' Sons, Inc.

MINE:  
LOCATION: Garfield County,  
NE Sec. 8, T22N, R3W  
MANAGER:  
TITLE:  
ADDRESS:  
TEL: FAX:  
GEOLOGIC SOURCE:  
COMMODITY: Sand and gravel  
PLANT:  
TYPE OF MINE:  
MINING METHOD:  
ANNUAL PROD. CAPACITY: No Data  
NO. OF EMPLOYEES: No Data  
PRODUCTS:  
TRANSPORT:

### J. R. Thompson, Inc.

MINE:  
LOCATION: Marshall County,  
Sec. 23, T7S, R4E  
MANAGER:  
TITLE:  
ADDRESS:  
TEL: FAX:  
GEOLOGIC SOURCE:  
COMMODITY: Limestone  
PLANT:  
TYPE OF MINE:  
MINING METHOD:  
ANNUAL PROD. CAPACITY: No Data  
NO. OF EMPLOYEES: No Data  
PRODUCTS:  
TRANSPORT:

### Jack Warren

MINE:  
LOCATION: Le Flore County,  
Sec. 32, T8N, R27E  
MANAGER:  
TITLE:  
ADDRESS:  
TEL: FAX:  
GEOLOGIC SOURCE:  
COMMODITY: Stone  
PLANT:  
TYPE OF MINE:  
MINING METHOD:  
ANNUAL PROD. CAPACITY: No Data  
NO. OF EMPLOYEES: No Data  
PRODUCTS: Building stone  
TRANSPORT:

### James Brigrance

MINE:  
LOCATION: Le Flore County,  
Sec. 11, T7N, R25E  
MANAGER:  
TITLE:  
ADDRESS:  
TEL: FAX:  
GEOLOGIC SOURCE:  
COMMODITY: Shale  
PLANT:  
TYPE OF MINE:  
MINING METHOD:  
ANNUAL PROD. CAPACITY: No Data  
NO. OF EMPLOYEES: No Data  
PRODUCTS:  
TRANSPORT:

## MINE LIST

### James C. Hogan

MINE:  
LOCATION: Wagoner County,  
Sec. 28, T16N, R18E  
MANAGER:  
TITLE:  
ADDRESS:  
TEL: FAX:  
GEOLOGIC SOURCE:  
COMMODITY: Sand  
PLANT:  
TYPE OF MINE:  
MINING METHOD:  
ANNUAL PROD. CAPACITY: No Data  
NO. OF EMPLOYEES: No Data  
PRODUCTS: Fill sand  
TRANSPORT:

### James King Trucking

MINE:  
LOCATION: Cleveland County,  
SW Sec. 26, T10N, R4W  
MANAGER:  
TITLE:  
ADDRESS:  
TEL: FAX:  
GEOLOGIC SOURCE:  
COMMODITY: Sand  
PLANT:  
TYPE OF MINE:  
MINING METHOD:  
ANNUAL PROD. CAPACITY: No Data  
NO. OF EMPLOYEES: No Data  
PRODUCTS:  
TRANSPORT:

### James King Trucking

MINE:  
LOCATION: Oklahoma County,  
NW Sec. 24, T13N, R3W  
MANAGER:  
TITLE:  
ADDRESS:  
TEL: FAX:  
GEOLOGIC SOURCE:  
COMMODITY: Sand  
PLANT:  
TYPE OF MINE:  
MINING METHOD:  
ANNUAL PROD. CAPACITY: No Data  
NO. OF EMPLOYEES: No Data  
PRODUCTS: Fill materials  
TRANSPORT:

### Jeffrey Sand Company

MINE: No. 5 Plant  
LOCATION: Sequoyah County,  
Sec. 18, T12N, R21E  
MANAGER:  
TITLE:  
ADDRESS:  
TEL: FAX:  
GEOLOGIC SOURCE:  
COMMODITY: Sand and gravel  
PLANT:  
TYPE OF MINE:  
MINING METHOD:  
ANNUAL PROD. CAPACITY: No Data  
NO. OF EMPLOYEES: No Data  
PRODUCTS:  
TRANSPORT:

### Jennings Stone Company

MINE: Jennings No. 1  
LOCATION: Pontotoc County,  
SW Sec. 35, T2N, R6E  
MANAGER: Jennings, Randy  
TITLE: President  
ADDRESS: P.O. Box 194, Fittstown, OK 74842  
TEL: (405) 777-2880 FAX:  
GEOLOGIC SOURCE: Fernvale/Viola Limestone  
COMMODITY: Limestone  
PLANT: Portable  
TYPE OF MINE: Surface  
MINING METHOD: Open pit  
ANNUAL PROD. CAPACITY: 20,000 Tons  
NO. OF EMPLOYEES: 3  
PRODUCTS: Limestone:-roadstone  
TRANSPORT: Truck

### Jennings Stone Company

MINE:  
LOCATION: Pontotoc County,  
Sec. 2, T1N, R6E  
MANAGER:  
TITLE:  
ADDRESS:  
TEL: FAX:  
GEOLOGIC SOURCE:  
COMMODITY: Stone  
PLANT:  
TYPE OF MINE:  
MINING METHOD:  
ANNUAL PROD. CAPACITY: No Data  
NO. OF EMPLOYEES: No Data  
PRODUCTS: Building stone  
TRANSPORT:

## MINE LIST

### Jenson Sand Company

MINE: Jenson  
LOCATION: Pittsburg County,  
Sec. 6, T4N, R15E  
MANAGER: Jenson, Willard  
TITLE: Owner  
ADDRESS: RR 3, McAlester, OK 74501  
TEL: (918) 423-4995 FAX:  
GEOLOGIC SOURCE: Quaternary Terrace  
COMMODITY: Sand  
PLANT: Portable  
TYPE OF MINE: Surface  
MINING METHOD:  
ANNUAL PROD. CAPACITY: No Data  
NO. OF EMPLOYEES: 1  
PRODUCTS: Sand and gravel  
TRANSPORT: Truck

### Jerry Livingston

MINE: Jim & Ann Benson  
LOCATION: Wagoner County,  
NE Sec. 33, T16N, R18E  
MANAGER: Benson, Jim  
TITLE: Owner  
ADDRESS: RR 1, Box 122A, Porter, OK 74454  
TEL: (918) 682-2818 FAX:  
GEOLOGIC SOURCE: Quaternary Alluvium  
COMMODITY: Sand and gravel  
PLANT:  
TYPE OF MINE: Surface  
MINING METHOD: Load and haul  
ANNUAL PROD. CAPACITY: 3,000 Tons  
NO. OF EMPLOYEES: No Data  
PRODUCTS: Sand-fill, construction  
TRANSPORT: Truck

### Jerry Walker

MINE:  
LOCATION: Pontotoc County,  
Sec. 9, T3N, R4E  
MANAGER:  
TITLE:  
ADDRESS:  
TEL: FAX:  
GEOLOGIC SOURCE:  
COMMODITY: Sand  
PLANT:  
TYPE OF MINE:  
MINING METHOD:  
ANNUAL PROD. CAPACITY: No Data  
NO. OF EMPLOYEES: No Data  
PRODUCTS:  
TRANSPORT:

### Jimmie L. Wade

MINE:  
LOCATION: Cherokee County,  
NW Sec. 15, T15N, R22E  
MANAGER:  
TITLE:  
ADDRESS:  
TEL: FAX:  
GEOLOGIC SOURCE:  
COMMODITY: Gravel  
PLANT:  
TYPE OF MINE:  
MINING METHOD:  
ANNUAL PROD. CAPACITY: No Data  
NO. OF EMPLOYEES: No Data  
PRODUCTS:  
TRANSPORT:

### Job Construction Company, Inc.

MINE: Andrews  
LOCATION: Pushmataha County,  
Sec. 19, T2N, R20E  
MANAGER:  
TITLE:  
ADDRESS:  
TEL: FAX:  
GEOLOGIC SOURCE:  
COMMODITY: Sand and gravel  
PLANT:  
TYPE OF MINE:  
MINING METHOD:  
ANNUAL PROD. CAPACITY: No Data  
NO. OF EMPLOYEES: No Data  
PRODUCTS:  
TRANSPORT:

### Job Construction Company, Inc.

MINE: Kerr  
LOCATION: Le Flore County,  
Sec. 30, T10N, R27E  
MANAGER:  
TITLE:  
ADDRESS:  
TEL: FAX:  
GEOLOGIC SOURCE:  
COMMODITY: Sand  
PLANT:  
TYPE OF MINE:  
MINING METHOD:  
ANNUAL PROD. CAPACITY: No Data  
NO. OF EMPLOYEES: No Data  
PRODUCTS:  
TRANSPORT:

## MINE LIST

### Joe Bridenburg

MINE:  
LOCATION: Beaver County,  
Sec. 17, T3N, R2EC  
MANAGER:  
TITLE:  
ADDRESS:  
TEL: FAX:  
GEOLOGIC SOURCE:  
COMMODITY: Sand and gravel  
PLANT:  
TYPE OF MINE:  
MINING METHOD:  
ANNUAL PROD. CAPACITY: No Data  
NO. OF EMPLOYEES: No Data  
PRODUCTS:  
TRANSPORT:

### Joe Maxwell

MINE:  
LOCATION: Pushmataha County,  
Sec. 13, T4S, R17E  
MANAGER:  
TITLE:  
ADDRESS:  
TEL: FAX:  
GEOLOGIC SOURCE:  
COMMODITY: Gravel  
PLANT:  
TYPE OF MINE:  
MINING METHOD:  
ANNUAL PROD. CAPACITY: No Data  
NO. OF EMPLOYEES: No Data  
PRODUCTS: Gravel, rock  
TRANSPORT:

### Joe Brown Company, Inc.

MINE: Brown No. 2  
LOCATION: Carter County,  
SW Sec. 25, T4S, R2E  
MANAGER: Brown, Joe D.  
TITLE: CEO  
ADDRESS: 20 Third St. N. E.,  
P.O.Box 1669, Ardmore, OK 73402  
TEL: (405) 223-4555 FAX:  
GEOLOGIC SOURCE: Antlers Sand  
COMMODITY: Sand and gravel  
PLANT:  
TYPE OF MINE: Surface  
MINING METHOD: Open Pit  
ANNUAL PROD. CAPACITY: 40,000 Tons  
NO. OF EMPLOYEES: 1  
PRODUCTS: Sand:-fill  
TRANSPORT: Truck

### Johnny Ledbetter

MINE: S & J No. 2  
LOCATION: Pottawatomie County,  
Sec. 7, T8N, R5E  
MANAGER:  
TITLE:  
ADDRESS:  
TEL: FAX:  
GEOLOGIC SOURCE:  
COMMODITY: Gravel  
PLANT:  
TYPE OF MINE:  
MINING METHOD:  
ANNUAL PROD. CAPACITY: No Data  
NO. OF EMPLOYEES: No Data  
PRODUCTS:  
TRANSPORT:

### Joe Brown Company, Inc.

MINE:  
LOCATION: Bryan County,  
Sec. 14, T6S, R8E  
MANAGER:  
TITLE:  
ADDRESS:  
TEL: FAX:  
GEOLOGIC SOURCE:  
COMMODITY: Fill  
PLANT:  
TYPE OF MINE:  
MINING METHOD:  
ANNUAL PROD. CAPACITY: No Data  
NO. OF EMPLOYEES: No Data  
PRODUCTS: Fill materials  
TRANSPORT:

### Joshua Coal Company

MINE: Joshua No. 1  
LOCATION: Okmulgee County,  
Sec. 21, T12N, R13E  
MANAGER: Churchill, Alan  
TITLE: Owner/Operator  
ADDRESS: RR 3, Box 124, Henryetta, OK 74437  
TEL: (918) 652-3023 FAX:  
GEOLOGIC SOURCE: Croweburg Coal  
COMMODITY: Coal  
PLANT:  
TYPE OF MINE: Surface  
MINING METHOD: Stripping  
ANNUAL PROD. CAPACITY: 10,000 Tons  
NO. OF EMPLOYEES: 2  
PRODUCTS: Coal  
TRANSPORT: Truck

## MINE LIST

### Joshua Coal Company

MINE: Joshua No. 1-28  
LOCATION: Okmulgee County,  
Sec., T, R  
MANAGER:  
TITLE:  
ADDRESS:  
TEL: FAX:  
GEOLOGIC SOURCE:  
COMMODITY: Coal  
PLANT:  
TYPE OF MINE:  
MINING METHOD:  
ANNUAL PROD. CAPACITY: No Data  
NO. OF EMPLOYEES: No Data  
PRODUCTS:  
TRANSPORT:

### K & R Coal Company

MINE: Ryan No. 2  
LOCATION: Sec., T, R  
MANAGER:  
TITLE:  
ADDRESS:  
TEL: FAX:  
GEOLOGIC SOURCE:  
COMMODITY: Coal  
PLANT:  
TYPE OF MINE:  
MINING METHOD:  
ANNUAL PROD. CAPACITY: No Data  
NO. OF EMPLOYEES: No Data  
PRODUCTS:  
TRANSPORT:

### K & M Sand Company

MINE: K & M No. 1  
LOCATION: Pottawatomie County,  
SW Sec. 9, T10N, R3E  
MANAGER: Jones, L. Keith  
TITLE: Owner/Partner  
ADDRESS: RR 1, Box 220, Shawnee, OK 74801  
TEL: (405) 275-2039 FAX:  
GEOLOGIC SOURCE: Quaternary Alluvium  
COMMODITY: Sand and gravel  
PLANT:  
TYPE OF MINE: Surface  
MINING METHOD: Load and haul  
ANNUAL PROD. CAPACITY: No Data  
NO. OF EMPLOYEES: No Data  
PRODUCTS: Sand:-fill  
TRANSPORT: Truck

### K & R Coal Company

MINE: Gail Strip  
LOCATION: Sec., T, R  
MANAGER:  
TITLE:  
ADDRESS:  
TEL: FAX:  
GEOLOGIC SOURCE:  
COMMODITY: Coal  
PLANT:  
TYPE OF MINE:  
MINING METHOD:  
ANNUAL PROD. CAPACITY: No Data  
NO. OF EMPLOYEES: No Data  
PRODUCTS:  
TRANSPORT:

### K & M Sand Company

MINE: K & M No. 2  
LOCATION: Pottawatomie County,  
SW Sec. 9, T10N, R3E  
MANAGER: Jones, L. Keith  
TITLE: Owner/Partner  
ADDRESS: RR 1, Box 220, Shawnee, OK 74801  
TEL: (405) 275-2039 FAX:  
GEOLOGIC SOURCE: Quaternary Alluvium  
COMMODITY: Sand and gravel  
PLANT:  
TYPE OF MINE: Surface  
MINING METHOD: Load and haul  
ANNUAL PROD. CAPACITY: No Data  
NO. OF EMPLOYEES: No Data  
PRODUCTS: Sand:-fill  
TRANSPORT: Truck

### K & R Coal Company

MINE: Gail Strip  
LOCATION: Haskell County,  
Sec., T, R  
MANAGER:  
TITLE:  
ADDRESS:  
TEL: FAX:  
GEOLOGIC SOURCE:  
COMMODITY: Coal  
PLANT:  
TYPE OF MINE:  
MINING METHOD:  
ANNUAL PROD. CAPACITY: No Data  
NO. OF EMPLOYEES: No Data  
PRODUCTS:  
TRANSPORT:



## MINE LIST

### K & R Coal Company

MINE: Ryan No. 2  
LOCATION: Haskell County,  
Sec., T, R  
MANAGER:  
TITLE:  
ADDRESS:  
TEL: FAX:  
GEOLOGIC SOURCE:  
COMMODITY: Coal  
PLANT:  
TYPE OF MINE:  
MINING METHOD:  
ANNUAL PROD. CAPACITY: No Data  
NO. OF EMPLOYEES: No Data  
PRODUCTS:  
TRANSPORT:

### Kemp Stone Company

MINE:  
LOCATION: Muskogee County,  
Sec. 31, T14N, R18E  
MANAGER:  
TITLE:  
ADDRESS:  
TEL: FAX:  
GEOLOGIC SOURCE:  
COMMODITY: Limestone  
PLANT:  
TYPE OF MINE:  
MINING METHOD:  
ANNUAL PROD. CAPACITY: No Data  
NO. OF EMPLOYEES: No Data  
PRODUCTS:  
TRANSPORT:

### Kenneth R. Wallgren Gravel

MINE: Kenneth R. Wallgren  
LOCATION: Pottawatomie County,  
NW Sec. 4, T6N, R4E  
MANAGER: Wallgren, Kenneth R.  
TITLE: Owner  
ADDRESS: P.O. Box 308, Tecumseh, OK 74873  
TEL: (405) 598-5411 FAX:  
GEOLOGIC SOURCE: Oscar Group  
COMMODITY: Sand and gravel  
PLANT:  
TYPE OF MINE: Surface  
MINING METHOD: Stripping  
ANNUAL PROD. CAPACITY: 100,000 Tons  
NO. OF EMPLOYEES: 2  
PRODUCTS: Gravel  
TRANSPORT: Truck

### Kerns Construction, Inc.

MINE: Kerns Sand Pit  
LOCATION: Payne County,  
SW Sec. 1, T17N, R2E  
MANAGER: McCluskey, Kirk  
TITLE: Manager  
ADDRESS: P.O. Box 902, Stillwater, OK 74076  
TEL: (405) 547-2111 FAX:  
GEOLOGIC SOURCE: Quaternary Terrace  
COMMODITY: Sand and gravel  
PLANT: Permanent  
TYPE OF MINE: Surface  
MINING METHOD: Stripping  
ANNUAL PROD. CAPACITY: No Data  
NO. OF EMPLOYEES: 1  
PRODUCTS: Sand  
TRANSPORT: Truck

### Kinsey Sand & Gravel

MINE:  
LOCATION: Cleveland County,  
Sec. 15, T7N, R2W  
MANAGER:  
TITLE:  
ADDRESS:  
TEL: FAX:  
GEOLOGIC SOURCE:  
COMMODITY: Sand  
PLANT:  
TYPE OF MINE:  
MINING METHOD:  
ANNUAL PROD. CAPACITY: No Data  
NO. OF EMPLOYEES: No Data  
PRODUCTS:  
TRANSPORT:

### Kline Sand Pit, Inc.

MINE: Kline No. 3  
LOCATION: Woodward County,  
NE Sec. 21, T23N, R20W  
MANAGER: Kline, Larry  
TITLE: President  
ADDRESS: 3816 Quail Drive, Woodward, OK 73801  
TEL: (405) 256-2062 FAX:  
GEOLOGIC SOURCE: Quaternary Alluvium  
COMMODITY: Sand and gravel  
PLANT: Permanent  
TYPE OF MINE: Surface  
MINING METHOD: Dredging  
ANNUAL PROD. CAPACITY: 528,000 Tons  
NO. OF EMPLOYEES: 3  
PRODUCTS: Sand: masonry, concrete, asphalt, blasting  
TRANSPORT: Truck

## MINE LIST

### **L. A. Jacobson, Inc.**

MINE: Jacobson No. 2  
LOCATION: Garvin County,  
NE Sec. 15, T3N, R2E  
MANAGER: Jacobson, Bert  
TITLE: Vice-President  
ADDRESS: P.O. Box 130, Pauls Valley, OK 73075  
TEL: (405) 238-9313 FAX:  
GEOLOGIC SOURCE: Recent Alluvium  
COMMODITY: Sand and gravel  
PLANT: Permanent  
TYPE OF MINE: Surface  
MINING METHOD: Dragline  
ANNUAL PROD. CAPACITY: 88,000 Tons  
NO. OF EMPLOYEES: 3  
PRODUCTS: Sand-Class A  
TRANSPORT: Truck

### **Lattimore Materials Company**

MINE: (61) Kenefic  
LOCATION: Bryan County,  
SW Sec. 5, T5S, R9E  
MANAGER: White, Lee  
TITLE: Plant Manager  
ADDRESS:  
TEL: (405) 367-2824 FAX:  
GEOLOGIC SOURCE: Goodland Limestone  
COMMODITY: Limestone  
PLANT: Permanent  
TYPE OF MINE: Surface  
MINING METHOD: Open pit  
ANNUAL PROD. CAPACITY: 900,000 Tons  
NO. OF EMPLOYEES: 14  
PRODUCTS: Construction aggregate  
TRANSPORT: Truck

### **Lattimore Materials Company**

MINE: (62) Coleman  
LOCATION: Atoka County,  
NW Sec. 28, T3S, R9E  
MANAGER: White, Lee  
TITLE: Plant Manager  
ADDRESS:  
TEL: (405) 937-4592 FAX:  
GEOLOGIC SOURCE: Honey Creek Limestone  
COMMODITY: Limestone  
PLANT: Permanent  
TYPE OF MINE: Surface  
MINING METHOD: Open pit  
ANNUAL PROD. CAPACITY: 2,500,000 Tons  
NO. OF EMPLOYEES: 18  
PRODUCTS: Construction aggregate  
TRANSPORT: Truck

### **Leon Cox**

MINE:  
LOCATION: Pottawatomie County,  
Sec. 31, T11N, R3E  
MANAGER:  
TITLE:  
ADDRESS:  
TEL: FAX:  
GEOLOGIC SOURCE:  
COMMODITY: Sand  
PLANT:  
TYPE OF MINE:  
MINING METHOD:  
ANNUAL PROD. CAPACITY: No Data  
NO. OF EMPLOYEES: No Data  
PRODUCTS: Fill sand  
TRANSPORT:

### **Lightle Sand and Construction Company**

MINE: Lightle Sand Pit  
LOCATION: Kingfisher County,  
SW Sec. 2, T18N, R7W  
MANAGER: Lightle, Leroy  
TITLE: Owner  
ADDRESS: P.O.Box 242, Hennessey, OK 73742  
TEL: (405) 853-4530 FAX:  
GEOLOGIC SOURCE: Quaternary Terrace  
COMMODITY: Sand and gravel  
PLANT: Permanent  
TYPE OF MINE: Surface  
MINING METHOD: Stripping, dredging  
ANNUAL PROD. CAPACITY: 49,500 Tons  
NO. OF EMPLOYEES: 5  
PRODUCTS: Sand and gravel  
TRANSPORT: Truck

### **Lone Star Industries**

MINE: Pryor Cement Plant  
LOCATION: Mayes County,  
NE Sec. 25, T21N, R19E  
MANAGER: Thomas, Gary  
TITLE: Plant Manager  
ADDRESS: P. O. Box 68, Pryor, OK 74362  
TEL: (918) 825-1937 FAX:  
GEOLOGIC SOURCE: Fayetteville Sh., Hindsville Fm.  
COMMODITY: Limestone  
PLANT: Permanent  
TYPE OF MINE: Surface  
MINING METHOD: Open pit  
ANNUAL PROD. CAPACITY: 900,000 Tons  
NO. OF EMPLOYEES: 111  
PRODUCTS: Portland cement  
TRANSPORT: Truck, rail

## MINE LIST

### Louis R. Woods

MINE:  
LOCATION: Hughes County,  
Sec. 14, T6N, R8E  
MANAGER:  
TITLE:  
ADDRESS:  
TEL: FAX:  
GEOLOGIC SOURCE:  
COMMODITY: Sand  
PLANT:  
TYPE OF MINE:  
MINING METHOD:  
ANNUAL PROD. CAPACITY: No Data  
NO. OF EMPLOYEES: No Data  
PRODUCTS:  
TRANSPORT:

### Mangum Brick Company

MINE:  
LOCATION: Greer County,  
Sec. 17, T5N, R21W  
MANAGER:  
TITLE:  
ADDRESS:  
TEL: FAX:  
GEOLOGIC SOURCE:  
COMMODITY: Clay  
PLANT:  
TYPE OF MINE:  
MINING METHOD:  
ANNUAL PROD. CAPACITY: No Data  
NO. OF EMPLOYEES: No Data  
PRODUCTS:  
TRANSPORT:

### Mangum Brick Company, Inc.

MINE: Mangum Brick Company  
LOCATION: Greer County,  
Sec. 34, T5N, R22W  
MANAGER: Scott, Jewett, Jr.  
TITLE: President  
ADDRESS: P.O. Box 296, Mangum, OK 73554  
TEL: (405) 782-2324 FAX: (405) 782-5457  
GEOLOGIC SOURCE: Flowerpot Shale  
COMMODITY: Clay and shale  
PLANT:  
TYPE OF MINE: Surface  
MINING METHOD: Open pit  
ANNUAL PROD. CAPACITY: 12,650 Tons  
NO. OF EMPLOYEES: 1  
PRODUCTS: Face brick  
TRANSPORT: Truck

### Marshall Foley

MINE:  
LOCATION: McIntosh County,  
Sec. 12, T10N, R16E  
MANAGER:  
TITLE:  
ADDRESS:  
TEL: FAX:  
GEOLOGIC SOURCE:  
COMMODITY: Sand  
PLANT:  
TYPE OF MINE:  
MINING METHOD:  
ANNUAL PROD. CAPACITY: No Data  
NO. OF EMPLOYEES: No Data  
PRODUCTS:  
TRANSPORT:

### Material Producers, Inc.

MINE:  
LOCATION: Murray County,  
Sec. 1, 2, T, R  
MANAGER:  
TITLE:  
ADDRESS:  
TEL: FAX:  
GEOLOGIC SOURCE:  
COMMODITY: Limestone  
PLANT:  
TYPE OF MINE:  
MINING METHOD:  
ANNUAL PROD. CAPACITY: No Data  
NO. OF EMPLOYEES: No Data  
PRODUCTS:  
TRANSPORT:

### McGehee's Sand & Gravel Plant

MINE:  
LOCATION: Love County,  
Sec. 2, T8S, R1E  
MANAGER:  
TITLE:  
ADDRESS:  
TEL: FAX:  
GEOLOGIC SOURCE:  
COMMODITY: Sand and gravel  
PLANT:  
TYPE OF MINE:  
MINING METHOD:  
ANNUAL PROD. CAPACITY: No Data  
NO. OF EMPLOYEES: No Data  
PRODUCTS:  
TRANSPORT:

## MINE LIST

### McNabb Coal Company

MINE: Catoosa  
LOCATION: Wagoner County,  
Sec., T, R  
MANAGER:  
TITLE:  
ADDRESS:  
TEL: FAX:  
GEOLOGIC SOURCE:  
COMMODITY: Coal  
PLANT:  
TYPE OF MINE:  
MINING METHOD:  
ANNUAL PROD. CAPACITY: No Data  
NO. OF EMPLOYEES: No Data  
PRODUCTS:  
TRANSPORT:

### McNabb Stone Co./Div. of McNabb Coal Co.

MINE:  
LOCATION: Rogers County,  
Sec. 32, T20N, R15E  
MANAGER:  
TITLE:  
ADDRESS:  
TEL: FAX:  
GEOLOGIC SOURCE:  
COMMODITY: Clay and shale, stone  
PLANT:  
TYPE OF MINE:  
MINING METHOD:  
ANNUAL PROD. CAPACITY: No Data  
NO. OF EMPLOYEES: No Data  
PRODUCTS: Rock, clay and shale, slate  
TRANSPORT:

### McNeill Construction, Inc.

MINE:  
LOCATION: Major County,  
Sec. 6, T22N, R15W  
MANAGER:  
TITLE:  
ADDRESS:  
TEL: FAX:  
GEOLOGIC SOURCE:  
COMMODITY: Gypsum  
PLANT:  
TYPE OF MINE:  
MINING METHOD:  
ANNUAL PROD. CAPACITY: No Data  
NO. OF EMPLOYEES: No Data  
PRODUCTS:  
TRANSPORT:

### Mega Resources

MINE:  
LOCATION: Wagoner County,  
Sec. 31, T17N, R15E  
MANAGER:  
TITLE:  
ADDRESS:  
TEL: FAX:  
GEOLOGIC SOURCE:  
COMMODITY: Sand  
PLANT:  
TYPE OF MINE:  
MINING METHOD:  
ANNUAL PROD. CAPACITY: No Data  
NO. OF EMPLOYEES: No Data  
PRODUCTS:  
TRANSPORT:

### Meridian Aggregates Company

MINE: Mill Creek Quarry  
LOCATION: Johnston County,  
Sec. 29, T2S, R5E  
MANAGER: Barker, David  
TITLE: Plant Manager  
ADDRESS: Hwy 1, 3 1/2 mi. S, Mill Creek, OK 7481  
TEL: (405) 384-5246 FAX:  
GEOLOGIC SOURCE: Tishomingo/Troy Granites  
COMMODITY: Granite  
PLANT: Permanent  
TYPE OF MINE: Surface  
MINING METHOD: Open pit  
ANNUAL PROD. CAPACITY: 3,000,000 Tons  
NO. OF EMPLOYEES: 28  
PRODUCTS: Concrete and asphalt aggregate,  
road base, railroad ballast  
TRANSPORT: Truck, rail

### Meridian Aggregates Company

MINE: Snyder Quarry  
LOCATION: Kiowa County,  
NW Sec. 13, T2N, R18W  
MANAGER: Gadberry, Alan  
TITLE: Regional Aggregate Manager  
ADDRESS: 1760 Z Street, Dallas, TX 75229  
TEL: (214) 556-1999 FAX:  
GEOLOGIC SOURCE: Wichita Granite  
COMMODITY: Granite  
PLANT: Portable  
TYPE OF MINE: Surface  
MINING METHOD: Open pit  
ANNUAL PROD. CAPACITY: 1,000,000 Tons  
NO. OF EMPLOYEES: 18  
PRODUCTS: Concrete and asphalt aggregate,  
road base, railroad ballast  
TRANSPORT: Truck, rail

## MINE LIST

### Meridian Aggregates Company

MINE:  
LOCATION: Kiowa County,  
Sec. 22, 26, T3N, R17W  
MANAGER:  
TITLE:  
ADDRESS:  
TEL: FAX:  
GEOLOGIC SOURCE:  
COMMODITY: Granite  
PLANT:  
TYPE OF MINE:  
MINING METHOD:  
ANNUAL PROD. CAPACITY: No Data  
NO. OF EMPLOYEES: No Data  
PRODUCTS:  
TRANSPORT:

### Miller Stone

MINE:  
LOCATION: Le Flore County,  
Sec. 3, T8N, R27E  
MANAGER:  
TITLE:  
ADDRESS:  
TEL: FAX:  
GEOLOGIC SOURCE:  
COMMODITY: Sandstone  
PLANT:  
TYPE OF MINE:  
MINING METHOD:  
ANNUAL PROD. CAPACITY: No Data  
NO. OF EMPLOYEES: No Data  
PRODUCTS:  
TRANSPORT:

### Midwest Minerals, Inc.

MINE: Miami No. 31  
LOCATION: Ottawa County,  
NE Sec. 24, T28N, R23E  
MANAGER: Rowley, Fred  
TITLE: Scaleman  
ADDRESS: RR 1, Box 59A, Miami, OK 74354  
TEL: (918) 542-8539 FAX:  
GEOLOGIC SOURCE: Hindsville Limestone  
COMMODITY: Limestone  
PLANT: Portable  
TYPE OF MINE: Surface  
MINING METHOD: Quarrying  
ANNUAL PROD. CAPACITY: No Data  
NO. OF EMPLOYEES: No Data  
PRODUCTS: Limestone:-crushed, aglime  
TRANSPORT: Truck

### Mohawk Rock & Sand Company, Inc.

MINE: Sand Springs No. 1  
LOCATION: Tulsa County,  
Sec. 15, T19N, R11E  
MANAGER:  
TITLE:  
ADDRESS:  
TEL: FAX:  
GEOLOGIC SOURCE:  
COMMODITY: Sand and gravel  
PLANT: Permanent  
TYPE OF MINE: Surface  
MINING METHOD: Dredging  
ANNUAL PROD. CAPACITY: 175,000 Tons  
NO. OF EMPLOYEES: 5  
PRODUCTS: Sand and gravel  
TRANSPORT: Truck, rail

### Millcreek Mining, Inc.

MINE:  
LOCATION: Murray County,  
Sec. 27, T1N, R4E  
MANAGER:  
TITLE:  
ADDRESS:  
TEL: FAX:  
GEOLOGIC SOURCE:  
COMMODITY: Iron ore  
PLANT:  
TYPE OF MINE:  
MINING METHOD:  
ANNUAL PROD. CAPACITY: No Data  
NO. OF EMPLOYEES: No Data  
PRODUCTS:  
TRANSPORT:

### Mohawk Rock & Sand Company, Inc.

MINE: Sand Springs No. 2  
LOCATION: Tulsa County,  
Sec. 15, T19N, R11E  
MANAGER:  
TITLE:  
ADDRESS:  
TEL: FAX:  
GEOLOGIC SOURCE:  
COMMODITY: Sand and gravel  
PLANT: Portable  
TYPE OF MINE: Surface  
MINING METHOD: Stripping  
ANNUAL PROD. CAPACITY: 175,000 Tons  
NO. OF EMPLOYEES: 3  
PRODUCTS: Sand  
TRANSPORT: Truck

## MINE LIST

### Mohawk Rock and Sand Company, Inc.

MINE: No. 3  
LOCATION: Tulsa County,  
Sec. 12, T19N, R10E  
MANAGER:  
TITLE:  
ADDRESS:  
TEL: FAX:  
GEOLOGIC SOURCE:  
COMMODITY: Sand  
PLANT:  
TYPE OF MINE:  
MINING METHOD:  
ANNUAL PROD. CAPACITY: No Data  
NO. OF EMPLOYEES: No Data  
PRODUCTS:  
TRANSPORT:

### Muskogee Sand Company

MINE:  
LOCATION: Muskogee County,  
Sec. 34, T16N, R18E  
MANAGER:  
TITLE:  
ADDRESS:  
TEL: FAX:  
GEOLOGIC SOURCE:  
COMMODITY: Sand  
PLANT:  
TYPE OF MINE:  
MINING METHOD:  
ANNUAL PROD. CAPACITY: No Data  
NO. OF EMPLOYEES: No Data  
PRODUCTS:  
TRANSPORT:

### Morren Sand

MINE:  
LOCATION: Oklahoma County,  
Sec. 11, 14, T12N, R2W  
MANAGER:  
TITLE:  
ADDRESS:  
TEL: FAX:  
GEOLOGIC SOURCE:  
COMMODITY: Sand  
PLANT:  
TYPE OF MINE:  
MINING METHOD:  
ANNUAL PROD. CAPACITY: No Data  
NO. OF EMPLOYEES: No Data  
PRODUCTS:  
TRANSPORT:

### Neff Building Stone Supply

MINE:  
LOCATION: Le Flore County,  
Sec. 8, 25, T7N, R23E  
MANAGER:  
TITLE:  
ADDRESS:  
TEL: FAX:  
GEOLOGIC SOURCE:  
COMMODITY: Stone  
PLANT:  
TYPE OF MINE:  
MINING METHOD:  
ANNUAL PROD. CAPACITY: No Data  
NO. OF EMPLOYEES: No Data  
PRODUCTS: Building stone  
TRANSPORT:

### Morris Forest Products

MINE:  
LOCATION: Pushmataha County,  
Sec. 26, T3S, R16E  
MANAGER:  
TITLE:  
ADDRESS:  
TEL: FAX:  
GEOLOGIC SOURCE:  
COMMODITY: Sand and gravel  
PLANT:  
TYPE OF MINE:  
MINING METHOD:  
ANNUAL PROD. CAPACITY: No Data  
NO. OF EMPLOYEES: No Data  
PRODUCTS:  
TRANSPORT:

### Nelson Brothers Quarries, Inc.

MINE: Quapaw Quarry  
LOCATION: Ottawa County,  
Sec., T, R  
MANAGER: Nelson, John and Paul  
TITLE: President - Vice-President  
ADDRESS: RR 1, Box 162A, Quapaw, OK 74363  
TEL: (918) 674-2237 FAX:  
GEOLOGIC SOURCE:  
COMMODITY: Limestone  
PLANT: Portable  
TYPE OF MINE: Surface  
MINING METHOD: Open pit/bench  
ANNUAL PROD. CAPACITY: 150,000 Tons  
NO. OF EMPLOYEES: 8  
PRODUCTS: Limestone:-crushed  
TRANSPORT: Truck

## MINE LIST

### Nola E. Hansmeyer

MINE:  
LOCATION: Cleveland County,  
Sec. 7, T9N, R2W  
MANAGER:  
TITLE:  
ADDRESS:  
TEL: FAX:  
GEOLOGIC SOURCE:  
COMMODITY: Shale  
PLANT:  
TYPE OF MINE:  
MINING METHOD:  
ANNUAL PROD. CAPACITY: No Data  
NO. OF EMPLOYEES: No Data  
PRODUCTS:  
TRANSPORT:

### Norman Asphalt

MINE: Newcastle  
LOCATION: McClain County,  
Sec. 30, T9N, R3W  
MANAGER:  
TITLE:  
ADDRESS:  
TEL: FAX:  
GEOLOGIC SOURCE:  
COMMODITY: Sand  
PLANT:  
TYPE OF MINE:  
MINING METHOD:  
ANNUAL PROD. CAPACITY: No Data  
NO. OF EMPLOYEES: No Data  
PRODUCTS:  
TRANSPORT:

### Norman Asphalt

MINE: Norman  
LOCATION: McClain County,  
Sec. 18, T8N, R2W  
MANAGER:  
TITLE:  
ADDRESS:  
TEL: FAX:  
GEOLOGIC SOURCE:  
COMMODITY: Sand  
PLANT:  
TYPE OF MINE:  
MINING METHOD:  
ANNUAL PROD. CAPACITY: No Data  
NO. OF EMPLOYEES: No Data  
PRODUCTS:  
TRANSPORT:

### North American Brine Resources

MINE: Harper-Woodward  
LOCATION: Woodward County,  
Sec., T, R  
MANAGER:  
TITLE:  
ADDRESS:  
TEL: FAX:  
GEOLOGIC SOURCE: Morrow  
COMMODITY: Iodine  
PLANT:  
TYPE OF MINE: Well field  
MINING METHOD: Well  
ANNUAL PROD. CAPACITY: No Data  
NO. OF EMPLOYEES: No Data  
PRODUCTS:  
TRANSPORT:

### Nova Sand Company, Inc.

MINE:  
LOCATION: Oklahoma County,  
SW Sec. 24, T13N, R2W  
MANAGER:  
TITLE:  
ADDRESS:  
TEL: FAX:  
GEOLOGIC SOURCE:  
COMMODITY: Sand and gravel, surface materials  
PLANT:  
TYPE OF MINE:  
MINING METHOD:  
ANNUAL PROD. CAPACITY: No Data  
NO. OF EMPLOYEES: No Data  
PRODUCTS:  
TRANSPORT:

### O'Daniel Gravel, Inc.

MINE:  
LOCATION: Pottawatomie County,  
Sec. 19, T8N, R5E  
MANAGER:  
TITLE:  
ADDRESS:  
TEL: FAX:  
GEOLOGIC SOURCE:  
COMMODITY: Gravel  
PLANT:  
TYPE OF MINE:  
MINING METHOD:  
ANNUAL PROD. CAPACITY: No Data  
NO. OF EMPLOYEES: No Data  
PRODUCTS:  
TRANSPORT:

## MINE LIST

### Oklahoma Brick Corporation/Div. of Boral Brick

MINE:  
LOCATION: Muskogee County,  
NW Sec. 21, T14N, R18E  
MANAGER:  
TITLE:  
ADDRESS:  
TEL: FAX:  
GEOLOGIC SOURCE:  
COMMODITY: Clay and shale  
PLANT:  
TYPE OF MINE:  
MINING METHOD:  
ANNUAL PROD. CAPACITY: No Data  
NO. OF EMPLOYEES: No Data  
PRODUCTS: Clay and shale--brick  
TRANSPORT:

### Oklahoma Brick Corporation/Div. of Boral Brick

MINE:  
LOCATION: Canadian County,  
SW Sec. 16, T11N, R7W  
MANAGER:  
TITLE:  
ADDRESS:  
TEL: FAX:  
GEOLOGIC SOURCE:  
COMMODITY: Shale  
PLANT:  
TYPE OF MINE:  
MINING METHOD:  
ANNUAL PROD. CAPACITY: No Data  
NO. OF EMPLOYEES: No Data  
PRODUCTS: Shale--brick  
TRANSPORT:

### Orange and Sons Trucking Company

MINE:  
LOCATION: Oklahoma County,  
Sec. 19, T13N, R1E  
MANAGER:  
TITLE:  
ADDRESS:  
TEL: FAX:  
GEOLOGIC SOURCE:  
COMMODITY: Clay  
PLANT:  
TYPE OF MINE:  
MINING METHOD:  
ANNUAL PROD. CAPACITY: No Data  
NO. OF EMPLOYEES: No Data  
PRODUCTS:  
TRANSPORT:

### Orange and Sons Trucking Company

MINE: Lost Scott  
LOCATION: Oklahoma County,  
NW Sec. 8, T13N, R1E  
MANAGER: Orange, Joe Willie, Sr.  
TITLE:  
ADDRESS:  
TEL: (405) 769-4941 FAX:  
GEOLOGIC SOURCE: Wellington Formation  
COMMODITY: Clay and shale  
PLANT: Permanent  
TYPE OF MINE: Surface  
MINING METHOD: Stripping  
ANNUAL PROD. CAPACITY: No Data  
NO. OF EMPLOYEES: 5  
PRODUCTS: Shale, clay  
TRANSPORT: Truck

### Osburn & Johnson Sand & Gravel

MINE:  
LOCATION: Cherokee County,  
Sec. 23, T17N, R23E  
MANAGER:  
TITLE:  
ADDRESS:  
TEL: FAX:  
GEOLOGIC SOURCE:  
COMMODITY: Sand and gravel  
PLANT:  
TYPE OF MINE:  
MINING METHOD:  
ANNUAL PROD. CAPACITY: No Data  
NO. OF EMPLOYEES: No Data  
PRODUCTS:  
TRANSPORT:

### Overland Corporation

MINE:  
LOCATION: Carter County,  
Sec. 5, T3S, R3E  
MANAGER:  
TITLE:  
ADDRESS:  
TEL: FAX:  
GEOLOGIC SOURCE:  
COMMODITY: Sand  
PLANT:  
TYPE OF MINE:  
MINING METHOD:  
ANNUAL PROD. CAPACITY: No Data  
NO. OF EMPLOYEES: No Data  
PRODUCTS:  
TRANSPORT:



## MINE LIST

### **Ozark Materials**

MINE:  
LOCATION: Mayes County,  
Sec. 30, T21N, R21E  
MANAGER:  
TITLE:  
ADDRESS:  
TEL: FAX:  
GEOLOGIC SOURCE:  
COMMODITY: Sand and gravel  
PLANT:  
TYPE OF MINE:  
MINING METHOD:  
ANNUAL PROD. CAPACITY: No Data  
NO. OF EMPLOYEES: No Data  
PRODUCTS:  
TRANSPORT:

### **P & K Company, Ltd./See Heatherly Mining, Inc.**

MINE: Pollyanna No. 4  
LOCATION: Okmulgee County,  
Sec., T, R  
MANAGER: Richardson, G. Matthew  
TITLE: President  
ADDRESS: P.O. Box 550, Henryetta, OK 74437  
TEL: (918) 652-2547 FAX: (918) 652-2548  
GEOLOGIC SOURCE: Croweburg Coal  
COMMODITY: Coal  
PLANT:  
TYPE OF MINE: Underground  
MINING METHOD:  
ANNUAL PROD. CAPACITY: 250,000 Tons  
NO. OF EMPLOYEES: No Data  
PRODUCTS: Coal  
TRANSPORT: Truck

### **P & K Company, Ltd./See Heatherly Mining, Inc.**

MINE: Pollyanna No. 5  
LOCATION: Muskogee County,  
Sec., T, R  
MANAGER: Richardson, G. Matthew  
TITLE: President  
ADDRESS: P.O. Box 550, Henryetta, OK 74437  
TEL: (918) 652-2547 FAX: (918) 652-2548  
GEOLOGIC SOURCE: Secor Coal  
COMMODITY: Coal  
PLANT:  
TYPE OF MINE: Surface  
MINING METHOD: Stripping  
ANNUAL PROD. CAPACITY: 90,000 Tons  
NO. OF EMPLOYEES: 19  
PRODUCTS: Coal  
TRANSPORT: Truck

### **P & K Company, Ltd./See Heatherly Mining, Inc.**

MINE: Pollyanna No. 5  
LOCATION: Le Flore County,  
Sec., T, R  
MANAGER: Richardson, G. Matthew  
TITLE: President  
ADDRESS: P.O. Box 550, Henryetta, OK 74437  
TEL: (918) 652-2547 FAX: (918) 652-2548  
GEOLOGIC SOURCE: Secor Coal  
COMMODITY: Coal  
PLANT:  
TYPE OF MINE: Surface  
MINING METHOD:  
ANNUAL PROD. CAPACITY: No Data  
NO. OF EMPLOYEES: No Data  
PRODUCTS:  
TRANSPORT: Truck

### **P & K Company, Ltd./See Heatherly Mining, Inc.**

MINE: Pollyanna No. 6  
LOCATION: Sequoyah County,  
Sec., T, R  
MANAGER: Richardson, G. Matthew  
TITLE: President  
ADDRESS: P.O. Box 550, Henryetta, OK 74437  
TEL: (918) 652-2547 FAX: (918) 652-2548  
GEOLOGIC SOURCE:  
COMMODITY: Limestone  
PLANT:  
TYPE OF MINE:  
MINING METHOD:  
ANNUAL PROD. CAPACITY: No Data  
NO. OF EMPLOYEES: No Data  
PRODUCTS:  
TRANSPORT:

### **Parks Concrete Company**

MINE:  
LOCATION: Osage County,  
Sec. 19, T22N, R10E  
MANAGER:  
TITLE:  
ADDRESS:  
TEL: FAX:  
GEOLOGIC SOURCE:  
COMMODITY: Limestone  
PLANT:  
TYPE OF MINE:  
MINING METHOD:  
ANNUAL PROD. CAPACITY: No Data  
NO. OF EMPLOYEES: No Data  
PRODUCTS:  
TRANSPORT:

## MINE LIST

### Pat Engel Sand

MINE:  
LOCATION: Pontotoc County,  
Sec. 8, T4N, R6E  
MANAGER:  
TITLE:  
ADDRESS:  
TEL: FAX:  
GEOLOGIC SOURCE:  
COMMODITY: Sand  
PLANT:  
TYPE OF MINE:  
MINING METHOD:  
ANNUAL PROD. CAPACITY: No Data  
NO. OF EMPLOYEES: No Data  
PRODUCTS:  
TRANSPORT:

### Patch Coal Company

MINE: Welch No. 3  
LOCATION: Craig County,  
Sec. 24, T28N, R19E  
MANAGER: Cook, Doug  
TITLE: Vice-President  
ADDRESS: P.O. Box 295, Welch OK 74369  
TEL: (918) 788-3315 FAX:  
GEOLOGIC SOURCE: Croweburg Coal  
COMMODITY: Coal  
PLANT: Permanent  
TYPE OF MINE: Surface  
MINING METHOD: Stripping  
ANNUAL PROD. CAPACITY: No Data  
NO. OF EMPLOYEES: 18  
PRODUCTS: Coal  
TRANSPORT: Truck

### Patch Coal Company

MINE: Welch No. 1  
LOCATION: Craig County,  
Sec. 30, T28N, R20E  
MANAGER: Cook, Doug  
TITLE: Vice-President  
ADDRESS: P.O. Box 295, Welch, OK 74369  
TEL: (918) 788-3315 FAX:  
GEOLOGIC SOURCE: Croweburg Coal  
COMMODITY: Coal  
PLANT: Permanent  
TYPE OF MINE: Surface  
MINING METHOD: Stripping  
ANNUAL PROD. CAPACITY: No Data  
NO. OF EMPLOYEES: 18  
PRODUCTS: Coal  
TRANSPORT: Truck

### Patterson Sand Company

MINE:  
LOCATION: Oklahoma County,  
SW Sec. 5, T11N, R4W  
MANAGER:  
TITLE:  
ADDRESS:  
TEL: FAX:  
GEOLOGIC SOURCE:  
COMMODITY: Sand  
PLANT:  
TYPE OF MINE:  
MINING METHOD:  
ANNUAL PROD. CAPACITY: No Data  
NO. OF EMPLOYEES: No Data  
PRODUCTS:  
TRANSPORT:

### Patch Coal Company

MINE: Welch No. 2  
LOCATION: Craig County,  
Sec. 19, T28N, R20E  
MANAGER: Cook, Doug  
TITLE: Vice-President  
ADDRESS: P.O. Box 295, Welch, OK 74369  
TEL: (918) 788-3315 FAX:  
GEOLOGIC SOURCE: Croweburg Coal  
COMMODITY: Coal  
PLANT: Permanent  
TYPE OF MINE: Surface  
MINING METHOD: Stripping  
ANNUAL PROD. CAPACITY: No Data  
NO. OF EMPLOYEES: 18  
PRODUCTS: Coal  
TRANSPORT: Truck

### Paul Bogle

MINE:  
LOCATION: Mayes County,  
Sec. 24, T23N, R21E  
MANAGER:  
TITLE:  
ADDRESS:  
TEL: FAX:  
GEOLOGIC SOURCE:  
COMMODITY: Sand and gravel  
PLANT:  
TYPE OF MINE:  
MINING METHOD:  
ANNUAL PROD. CAPACITY: No Data  
NO. OF EMPLOYEES: No Data  
PRODUCTS:  
TRANSPORT:

## MINE LIST

### Pavers, Inc.

MINE:  
LOCATION: Murray County,  
Sec. 20, T1S, R2E  
MANAGER:  
TITLE:  
ADDRESS:  
TEL: FAX:  
GEOLOGIC SOURCE:  
COMMODITY: Sand  
PLANT:  
TYPE OF MINE:  
MINING METHOD:  
ANNUAL PROD. CAPACITY: No Data  
NO. OF EMPLOYEES: No Data  
PRODUCTS:  
TRANSPORT:

### Peerless Materials Company

MINE:  
LOCATION: Nowata County,  
Sec. 30, T28N, R16E  
MANAGER:  
TITLE:  
ADDRESS:  
TEL: FAX:  
GEOLOGIC SOURCE:  
COMMODITY: Limestone  
PLANT:  
TYPE OF MINE:  
MINING METHOD:  
ANNUAL PROD. CAPACITY: No Data  
NO. OF EMPLOYEES: No Data  
PRODUCTS:  
TRANSPORT:

### Peabody Coal Company

MINE: Rogers No. 2  
LOCATION: Craig County,  
Sec. 33, T26N, R18E  
MANAGER: Turner, David  
TITLE: Mine Superintendent  
ADDRESS: RR 4, Box 195, Vinita, OK 74301  
TEL: (918) 256-5518 FAX:  
GEOLOGIC SOURCE: Iron Post and Croweburg Coals  
COMMODITY: Coal  
PLANT: Permanent  
TYPE OF MINE: Surface  
MINING METHOD: Stripping  
ANNUAL PROD. CAPACITY: 450,000 Tons  
NO. OF EMPLOYEES: 70  
PRODUCTS: Coal  
TRANSPORT: Rail

### Peerless Materials Company

MINE:  
LOCATION: Craig County,  
Sec. 30, T28N, R19E  
MANAGER:  
TITLE:  
ADDRESS:  
TEL: FAX:  
GEOLOGIC SOURCE:  
COMMODITY: Limestone  
PLANT:  
TYPE OF MINE:  
MINING METHOD:  
ANNUAL PROD. CAPACITY: No Data  
NO. OF EMPLOYEES: No Data  
PRODUCTS:  
TRANSPORT:

### Pearson Soil Bank

MINE:  
LOCATION: Wagoner County,  
Sec. 18, T17N, R15E  
MANAGER:  
TITLE:  
ADDRESS:  
TEL: FAX:  
GEOLOGIC SOURCE:  
COMMODITY: Clay  
PLANT:  
TYPE OF MINE:  
MINING METHOD:  
ANNUAL PROD. CAPACITY: No Data  
NO. OF EMPLOYEES: No Data  
PRODUCTS:  
TRANSPORT:

### Phoenix Coal Sales, Inc.

MINE: Phoenix No. 3  
LOCATION: Craig County,  
Sec. 17, T27N, R19E  
MANAGER: Pogue, Bob  
TITLE: Mine Supervisor  
ADDRESS: P.O. Box 127, Welch, OK 74369  
TEL: (918) 788-3887 FAX:  
GEOLOGIC SOURCE: Iron Post Coal  
COMMODITY: Coal  
PLANT:  
TYPE OF MINE: Surface  
MINING METHOD: Stripping  
ANNUAL PROD. CAPACITY: 120,000 Tons  
NO. OF EMPLOYEES: 15  
PRODUCTS: Coal  
TRANSPORT: Truck, rail

## MINE LIST

### Phoenix Coal Sales, Inc.

MINE: Phoenix No. 4  
LOCATION: Craig County,  
Sec. 2, T27N, R19E  
MANAGER: Chaney, Ronnie  
TITLE: Mine Supervisor  
ADDRESS: RR 2, Box 25, Welch, OK 74369  
TEL: FAX:  
GEOLOGIC SOURCE: Croweburg Coal, Iron Post Coal  
COMMODITY: Coal  
PLANT: Portable  
TYPE OF MINE: Surface  
MINING METHOD: Stripping  
ANNUAL PROD. CAPACITY: 120,000 Tons  
NO. OF EMPLOYEES: 6  
PRODUCTS: Coal  
TRANSPORT: Truck, rail

### Phoenix Mineral Company, Inc.

MINE: Phoenix No. 6  
LOCATION: Craig County,  
Sec., T, R  
MANAGER:  
TITLE:  
ADDRESS:  
TEL: FAX:  
GEOLOGIC SOURCE:  
COMMODITY: Coal  
PLANT:  
TYPE OF MINE:  
MINING METHOD:  
ANNUAL PROD. CAPACITY: No Data  
NO. OF EMPLOYEES: No Data  
PRODUCTS:  
TRANSPORT:

### Phoenix Mineral Company, Inc.

MINE: No. 3  
LOCATION: Craig County  
Sec., T, R  
MANAGER:  
TITLE:  
ADDRESS:  
TEL: FAX:  
GEOLOGIC SOURCE:  
COMMODITY: Coal  
PLANT:  
TYPE OF MINE:  
MINING METHOD:  
ANNUAL PROD. CAPACITY: No Data  
NO. OF EMPLOYEES: No Data  
PRODUCTS:  
TRANSPORT:

### Pioneer Aggregates, Inc.

MINE:  
LOCATION: Beaver County,  
Sec. 2, T3N, R21EC  
MANAGER:  
TITLE:  
ADDRESS:  
TEL: FAX:  
GEOLOGIC SOURCE:  
COMMODITY: Sand and gravel  
PLANT:  
TYPE OF MINE:  
MINING METHOD:  
ANNUAL PROD. CAPACITY: No Data  
NO. OF EMPLOYEES: No Data  
PRODUCTS:  
TRANSPORT:

### Pontotoc Stone Company

MINE:  
LOCATION: Johnston County,  
Sec. 3, T1S, R7E  
MANAGER:  
TITLE:  
ADDRESS:  
TEL: FAX:  
GEOLOGIC SOURCE:  
COMMODITY: Stone  
PLANT:  
TYPE OF MINE:  
MINING METHOD:  
ANNUAL PROD. CAPACITY: No Data  
NO. OF EMPLOYEES: No Data  
PRODUCTS: Building stone  
TRANSPORT:

### Popejoy Construction Company, Inc.

MINE:  
LOCATION: Texas County,  
Sec., T, R  
MANAGER:  
TITLE:  
ADDRESS:  
TEL: FAX:  
GEOLOGIC SOURCE:  
COMMODITY: Sand  
PLANT:  
TYPE OF MINE:  
MINING METHOD:  
ANNUAL PROD. CAPACITY: No Data  
NO. OF EMPLOYEES: No Data  
PRODUCTS:  
TRANSPORT:

## MINE LIST

### Primrose Construction

MINE: Field Sand Pit  
LOCATION: Murray County,  
Sec. 18, T1S, R2E  
MANAGER: Primrose, Joe  
TITLE: Owner  
ADDRESS: P.O. Box 96, Davis, OK 73030  
TEL: (405) 369-2673 FAX:  
GEOLOGIC SOURCE: Regolith  
COMMODITY: Sand and gravel  
PLANT: Permanent  
TYPE OF MINE: Surface  
MINING METHOD: Stripping  
ANNUAL PROD. CAPACITY: 500 Tons  
NO. OF EMPLOYEES: 1  
PRODUCTS: Sand  
TRANSPORT: Truck

### Pritchett Trucking Company

MINE:  
LOCATION: Mayes County,  
Sec. 12, T20N, R19E  
MANAGER:  
TITLE:  
ADDRESS:  
TEL: FAX:  
GEOLOGIC SOURCE:  
COMMODITY: Gravel  
PLANT:  
TYPE OF MINE:  
MINING METHOD:  
ANNUAL PROD. CAPACITY: No Data  
NO. OF EMPLOYEES: No Data  
PRODUCTS:  
TRANSPORT:

### Pryor Sand

MINE: Pryor  
LOCATION: Muskogee County,  
Sec. 7, T9N, R20E  
MANAGER: Pryor, Jerry  
TITLE: Dredge Operator  
ADDRESS: I-M-N Hwy 2, 1/2 E., Box 117,  
Whitefield, OK 74472  
TEL: (918) 484-2150 FAX:  
GEOLOGIC SOURCE: Quaternary Alluvium  
COMMODITY: Sand  
PLANT:  
TYPE OF MINE: Surface  
MINING METHOD: Dredging  
ANNUAL PROD. CAPACITY: 35,000 Tons  
NO. OF EMPLOYEES: 3  
PRODUCTS: Sand:-concrete, masonry, fill  
TRANSPORT: Truck

### Pryor Stone Company

MINE:  
LOCATION: Mayes County,  
Sec. 36, T21N, R19E  
MANAGER:  
TITLE:  
ADDRESS:  
TEL: FAX:  
GEOLOGIC SOURCE:  
COMMODITY: Limestone  
PLANT:  
TYPE OF MINE:  
MINING METHOD:  
ANNUAL PROD. CAPACITY: No Data  
NO. OF EMPLOYEES: No Data  
PRODUCTS:  
TRANSPORT:

### Quality Rock, Inc.

MINE: Quality Rock, Inc.  
LOCATION: McCurtain County,  
SE Sec. 14, T7S, R23E  
MANAGER: Storey, Jan  
TITLE: President  
ADDRESS: P.O.Box 1406, Idabel, OK 74745  
TEL: (405) 286-7178 FAX:  
GEOLOGIC SOURCE: Goodland Limestone  
COMMODITY: Limestone  
PLANT: Permanent  
TYPE OF MINE: Surface  
MINING METHOD: Quarrying  
ANNUAL PROD. CAPACITY: 187,000 Tons  
NO. OF EMPLOYEES: 15  
PRODUCTS: Limestone, aggregate, aglime  
TRANSPORT: Truck

### Quality Rock, Inc.

MINE: No. 2  
LOCATION: McCurtain County,  
Sec. 13, T7S, R23E  
MANAGER:  
TITLE:  
ADDRESS:  
TEL: FAX:  
GEOLOGIC SOURCE:  
COMMODITY: Limestone  
PLANT:  
TYPE OF MINE:  
MINING METHOD:  
ANNUAL PROD. CAPACITY: No Data  
NO. OF EMPLOYEES: No Data  
PRODUCTS:  
TRANSPORT:

## MINE LIST

### Quickway Excavating Company

MINE:  
LOCATION: Oklahoma County,  
Sec. 24, T11N, R3W  
MANAGER:  
TITLE:  
ADDRESS:  
TEL: FAX:  
GEOLOGIC SOURCE:  
COMMODITY: Sand and gravel  
PLANT:  
TYPE OF MINE:  
MINING METHOD:  
ANNUAL PROD. CAPACITY: No Data  
NO. OF EMPLOYEES: No Data  
PRODUCTS: Select materials  
TRANSPORT:

### R & D Sand Company

MINE:  
LOCATION: Pontotoc County,  
Sec. 4, T4N, R6E  
MANAGER:  
TITLE:  
ADDRESS:  
TEL: FAX:  
GEOLOGIC SOURCE:  
COMMODITY: Sand  
PLANT:  
TYPE OF MINE:  
MINING METHOD:  
ANNUAL PROD. CAPACITY: No Data  
NO. OF EMPLOYEES: No Data  
PRODUCTS:  
TRANSPORT:

### Rains Backhoe Service

MINE:  
LOCATION: McCurtain County,  
Sec. 36, T6S, R24E  
MANAGER:  
TITLE:  
ADDRESS:  
TEL: FAX:  
GEOLOGIC SOURCE:  
COMMODITY: Sand and gravel  
PLANT:  
TYPE OF MINE:  
MINING METHOD:  
ANNUAL PROD. CAPACITY: No Data  
NO. OF EMPLOYEES: No Data  
PRODUCTS: Fill sand, gravel  
TRANSPORT:

### Ralph Rickner

MINE:  
LOCATION: Tulsa County,  
Sec. 18, T17N, R14E  
MANAGER:  
TITLE:  
ADDRESS:  
TEL: FAX:  
GEOLOGIC SOURCE:  
COMMODITY: Sand  
PLANT:  
TYPE OF MINE:  
MINING METHOD:  
ANNUAL PROD. CAPACITY: No Data  
NO. OF EMPLOYEES: No Data  
PRODUCTS:  
TRANSPORT:

### Ray E. Brewer

MINE:  
LOCATION: Pittsburg County,  
Sec. 6, T4N, R15E  
MANAGER:  
TITLE:  
ADDRESS:  
TEL: FAX:  
GEOLOGIC SOURCE:  
COMMODITY: Sand  
PLANT:  
TYPE OF MINE:  
MINING METHOD:  
ANNUAL PROD. CAPACITY: No Data  
NO. OF EMPLOYEES: No Data  
PRODUCTS:  
TRANSPORT:

### Raymond Butler Sand and Trucking

MINE: Poor Boy  
LOCATION: Oklahoma County,  
SE Sec. 5, T11N, R4W  
MANAGER: Butler, Raymond  
TITLE: Owner  
ADDRESS: 7321 SW 15th, Oklahoma City, OK 73128  
TEL: (405) 495-2513 FAX:  
GEOLOGIC SOURCE: Quaternary Alluvium  
COMMODITY: Sand and gravel  
PLANT:  
TYPE OF MINE: Surface  
MINING METHOD: Stripping  
ANNUAL PROD. CAPACITY: 97,000 Tons  
NO. OF EMPLOYEES: 1  
PRODUCTS: Sand:-fill  
TRANSPORT: Truck

## MINE LIST

### Red River County

MINE:  
LOCATION: McCurtain County,  
Sec. 20, T7S, R23E  
MANAGER:  
TITLE:  
ADDRESS:  
TEL: FAX:  
GEOLOGIC SOURCE:  
COMMODITY: Gravel  
PLANT:  
TYPE OF MINE:  
MINING METHOD:  
ANNUAL PROD. CAPACITY: No Data  
NO. OF EMPLOYEES: No Data  
PRODUCTS:  
TRANSPORT:

### Red River Materials

MINE: No. 3  
LOCATION: McCurtain County,  
Sec. 7, T6S, R22E  
MANAGER:  
TITLE:  
ADDRESS:  
TEL: FAX:  
GEOLOGIC SOURCE:  
COMMODITY: Sand and gravel  
PLANT:  
TYPE OF MINE:  
MINING METHOD:  
ANNUAL PROD. CAPACITY: No Data  
NO. OF EMPLOYEES: No Data  
PRODUCTS:  
TRANSPORT:

### Red River Sand and Gravel, Inc.

MINE: James No. 2  
LOCATION: Jefferson County,  
NE Sec. 13, T5S, R9W  
MANAGER: Allen, Gary D.  
TITLE: Plant Manager  
ADDRESS: RR 1, Box 108, Waurika, OK 73573  
TEL: (405) 228-3552 FAX: (405) 228-3554  
GEOLOGIC SOURCE: Quaternary Alluvium  
COMMODITY: Sand and gravel  
PLANT: Portable  
TYPE OF MINE: Surface  
MINING METHOD: Dredging  
ANNUAL PROD. CAPACITY: 500,000 Tons  
NO. OF EMPLOYEES: 10  
PRODUCTS: Sand-concrete, masonry, fill;  
gravel-pea, concrete  
TRANSPORT: Truck, rail

### Renfro Sand and Concrete Company

MINE: Renfro No. 1  
LOCATION: Pawnee County,  
Sec. 1, T23N, R5E  
MANAGER: Renfro, Sam M.  
TITLE: Owner  
ADDRESS: P.O. Box 124, Ralston, OK 74650  
TEL: (918) 738-4397 FAX:  
GEOLOGIC SOURCE: Quaternary Alluvium  
COMMODITY: Sand and gravel  
PLANT: Permanent  
TYPE OF MINE: Surface  
MINING METHOD: Dredging  
ANNUAL PROD. CAPACITY: No Data  
NO. OF EMPLOYEES: 2  
PRODUCTS: Sand-concrete  
TRANSPORT: Truck

### Republic Gypsum Company

MINE: Republic Pit No. 1  
LOCATION: Jackson County,  
W1/2 Sec. 24, T2N, R23W  
MANAGER: Miranda, Odell  
TITLE: Superintendent  
ADDRESS: P.O. Drawer C, Duke, OK 73532  
TEL: (405) 679-3626 FAX:  
GEOLOGIC SOURCE: Blaine Formation  
COMMODITY: Gypsum  
PLANT: Portable  
TYPE OF MINE: Surface  
MINING METHOD: Open pit  
ANNUAL PROD. CAPACITY: 220,000 Tons  
NO. OF EMPLOYEES: 22  
PRODUCTS: Landplaster  
TRANSPORT: Truck, rail

### Republic Gypsum Company

MINE: Republic Pit No. 2  
LOCATION: Jackson County,  
NW Sec. 23, T2N, R23W  
MANAGER: Miranda, Odell  
TITLE: Superintendent  
ADDRESS: P.O. Drawer C, Duke, OK 73532  
TEL: (405) 679-3626 FAX:  
GEOLOGIC SOURCE: Blaine Formation  
COMMODITY: Gypsum  
PLANT:  
TYPE OF MINE: Surface  
MINING METHOD: Open pit  
ANNUAL PROD. CAPACITY: No Data  
NO. OF EMPLOYEES: No Data  
PRODUCTS:  
TRANSPORT:

## MINE LIST

### Republic Gypsum Company

MINE:  
LOCATION: Greer County,  
Sec. 27, T4N, R22W  
MANAGER:  
TITLE:  
ADDRESS:  
TEL: FAX:  
GEOLOGIC SOURCE:  
COMMODITY: Gypsum  
PLANT:  
TYPE OF MINE:  
MINING METHOD:  
ANNUAL PROD. CAPACITY: No Data  
NO. OF EMPLOYEES: No Data  
PRODUCTS:  
TRANSPORT:

### Republic Gypsum Company

MINE:  
LOCATION: Jackson County,  
Sec. 6, T2N, R23W  
MANAGER:  
TITLE:  
ADDRESS:  
TEL: FAX:  
GEOLOGIC SOURCE:  
COMMODITY: Gypsum  
PLANT:  
TYPE OF MINE:  
MINING METHOD:  
ANNUAL PROD. CAPACITY: No Data  
NO. OF EMPLOYEES: No Data  
PRODUCTS:  
TRANSPORT:

### Rhoades' Sand

MINE: Rhoades' Sand  
LOCATION: Haskell County,  
NE Sec. 1, T9N, R20E  
MANAGER: Rhoades, Haskell L.  
TITLE: Owner  
ADDRESS: P. O. Box 71, Stigler, OK 74467  
TEL: (918) 967-4328 FAX:  
GEOLOGIC SOURCE: Quaternary Terrace  
COMMODITY: Sand and gravel  
PLANT:  
TYPE OF MINE: Surface  
MINING METHOD: Stripping  
ANNUAL PROD. CAPACITY: 2,500 Tons  
NO. OF EMPLOYEES: No Data  
PRODUCTS: Sand-fill  
TRANSPORT: Truck

### Richard Drake Construction

MINE: Davidson Sand  
LOCATION: Choctaw County,  
Sec. 10, T8S, R17E  
MANAGER: Horton, Reginald  
TITLE: Field Supervisor  
ADDRESS: RR 1, Box 680, Powderly, Texas 75473  
TEL: (903) 732-4451 FAX: (903) 732-3858  
GEOLOGIC SOURCE:  
COMMODITY: Sand  
PLANT:  
TYPE OF MINE: Surface  
MINING METHOD: Hydraulic  
ANNUAL PROD. CAPACITY: No Data  
NO. OF EMPLOYEES: 8  
PRODUCTS: Sand  
TRANSPORT: Truck

### Richard Harnage

MINE:  
LOCATION: Muskogee County,  
Sec. 31, T15N, R20E  
MANAGER:  
TITLE:  
ADDRESS:  
TEL: FAX:  
GEOLOGIC SOURCE:  
COMMODITY: Dirt  
PLANT:  
TYPE OF MINE:  
MINING METHOD:  
ANNUAL PROD. CAPACITY: No Data  
NO. OF EMPLOYEES: No Data  
PRODUCTS: Dirt  
TRANSPORT:

### Rick Schweitzer Gypsum and Lime

MINE: No. 1  
LOCATION: Canadian County,  
Sec. 2, 11, T14N, R9W  
MANAGER:  
TITLE:  
ADDRESS:  
TEL: FAX:  
GEOLOGIC SOURCE:  
COMMODITY: Gypsum  
PLANT:  
TYPE OF MINE:  
MINING METHOD:  
ANNUAL PROD. CAPACITY: No Data  
NO. OF EMPLOYEES: No Data  
PRODUCTS:  
TRANSPORT:



## MINE LIST

### **Rick Schweitzer Gypsum and Lime**

MINE: No. 2  
LOCATION: Canadian County,  
Sec. 17, T14N, R8W  
MANAGER:  
TITLE:  
ADDRESS:  
TEL: FAX:  
GEOLOGIC SOURCE:  
COMMODITY: Gypsum  
PLANT:  
TYPE OF MINE:  
MINING METHOD:  
ANNUAL PROD. CAPACITY: No Data  
NO. OF EMPLOYEES: No Data  
PRODUCTS:  
TRANSPORT:

### **Riverside Sand Company**

MINE: Pendley Mine  
LOCATION: Oklahoma County,  
NE Sec. 35, T13N, R2W  
MANAGER: Stephens, Mike  
TITLE: Owner/Operator  
ADDRESS: RR 2, Box 222F, Jones, OK 73049  
TEL: (405) 771-3322 FAX:  
GEOLOGIC SOURCE: Quaternary Terrace  
COMMODITY: Sand, gravel, and dirt  
PLANT:  
TYPE OF MINE: Surface  
MINING METHOD: Stripping  
ANNUAL PROD. CAPACITY: 120,000 Tons  
NO. OF EMPLOYEES: 2  
PRODUCTS: Sand, dirt  
TRANSPORT: Truck

### **Robert P. Livingston**

MINE:  
LOCATION: Pittsburg County,  
Sec. 21, T6N, R14E  
MANAGER:  
TITLE:  
ADDRESS:  
TEL: FAX:  
GEOLOGIC SOURCE:  
COMMODITY: Sand  
PLANT:  
TYPE OF MINE:  
MINING METHOD:  
ANNUAL PROD. CAPACITY: No Data  
NO. OF EMPLOYEES: No Data  
PRODUCTS:  
TRANSPORT:

### **Robert R. Behne Sand Company**

MINE: Behne Pit  
LOCATION: Texas County,  
NW Sec. 13, T3N, R14EC  
MANAGER: Behne, Robert R.  
TITLE: Operator  
ADDRESS: 231 Circle Dr., Guymon, OK 73942  
TEL: (405) 338-3128 FAX:  
GEOLOGIC SOURCE: Undiff. Pleistocene  
COMMODITY: Sand  
PLANT: Portable  
TYPE OF MINE: Surface  
MINING METHOD: Stripping  
ANNUAL PROD. CAPACITY: 16,000 Tons  
NO. OF EMPLOYEES: No Data  
PRODUCTS: Sand:-concrete, masonry, fill  
TRANSPORT: Truck

### **Robert Symes**

MINE:  
LOCATION: Oklahoma County,  
Sec. 24, T11N, R2W  
MANAGER:  
TITLE:  
ADDRESS:  
TEL: FAX:  
GEOLOGIC SOURCE:  
COMMODITY: Sand and gravel  
PLANT:  
TYPE OF MINE:  
MINING METHOD:  
ANNUAL PROD. CAPACITY: No Data  
NO. OF EMPLOYEES: No Data  
PRODUCTS: Select materials  
TRANSPORT:

### **Rock and Hauling**

MINE:  
LOCATION: Hughes County,  
SE, SW Sec. 5, T6N, R9E  
MANAGER:  
TITLE:  
ADDRESS:  
TEL: FAX:  
GEOLOGIC SOURCE:  
COMMODITY: Dirt  
PLANT:  
TYPE OF MINE:  
MINING METHOD:  
ANNUAL PROD. CAPACITY: No Data  
NO. OF EMPLOYEES: No Data  
PRODUCTS: Rock, dirt  
TRANSPORT:

## MINE LIST

### Rock Island Stone Company

MINE:  
LOCATION: Le Flore County,  
Sec. 9, 10, T8N, R27E  
MANAGER:  
TITLE:  
ADDRESS:  
TEL: FAX:  
GEOLOGIC SOURCE:  
COMMODITY: Stone  
PLANT:  
TYPE OF MINE:  
MINING METHOD:  
ANNUAL PROD. CAPACITY: No Data  
NO. OF EMPLOYEES: No Data  
PRODUCTS: Building stone  
TRANSPORT:

### Rock Producers, Inc.

MINE: Rock Producers, Inc.  
LOCATION: Le Flore County,  
S 1/2, Sec. 20, T9N, R26E  
MANAGER: Jackson, Daryl  
TITLE: President  
ADDRESS: P.O. Box 126, Spiro, OK 74959  
TEL: (918) 962-2496 FAX: (918) 962-3272  
GEOLOGIC SOURCE: Hartshorne Formation  
COMMODITY: Sandstone  
PLANT:  
TYPE OF MINE: Surface  
MINING METHOD: Open pit  
ANNUAL PROD. CAPACITY: 240,000 Tons  
NO. OF EMPLOYEES: 12  
PRODUCTS: Construction aggregate  
TRANSPORT: Truck

### Rock Producers, Inc.

MINE:  
LOCATION: Le Flore County,  
Sec. 29, T10N, R25E  
MANAGER:  
TITLE:  
ADDRESS:  
TEL: FAX:  
GEOLOGIC SOURCE:  
COMMODITY: Sand and gravel  
PLANT:  
TYPE OF MINE:  
MINING METHOD:  
ANNUAL PROD. CAPACITY: No Data  
NO. OF EMPLOYEES: No Data  
PRODUCTS:  
TRANSPORT:

### Ron Holman

MINE:  
LOCATION: Tulsa County,  
Sec. 12, T17N, R14E  
MANAGER:  
TITLE:  
ADDRESS:  
TEL: FAX:  
GEOLOGIC SOURCE:  
COMMODITY: Dirt  
PLANT:  
TYPE OF MINE:  
MINING METHOD:  
ANNUAL PROD. CAPACITY: No Data  
NO. OF EMPLOYEES: No Data  
PRODUCTS: Dirt  
TRANSPORT:

### Rother Gypsum

MINE:  
LOCATION: Blaine County,  
NE Sec., T16N, R11W  
MANAGER:  
TITLE:  
ADDRESS:  
TEL: FAX:  
GEOLOGIC SOURCE:  
COMMODITY: Gypsum  
PLANT:  
TYPE OF MINE:  
MINING METHOD:  
ANNUAL PROD. CAPACITY: No Data  
NO. OF EMPLOYEES: No Data  
PRODUCTS:  
TRANSPORT:

### Rother Gypsum

MINE:  
LOCATION: Kingfisher County,  
Sec. 30, T15N, R9W  
MANAGER:  
TITLE:  
ADDRESS:  
TEL: FAX:  
GEOLOGIC SOURCE:  
COMMODITY: Gypsum  
PLANT:  
TYPE OF MINE:  
MINING METHOD:  
ANNUAL PROD. CAPACITY: No Data  
NO. OF EMPLOYEES: No Data  
PRODUCTS:  
TRANSPORT:

## MINE LIST

### Rowe Sand & Gravel

MINE:  
LOCATION: Johnston County,  
Sec. 4, T4S, R6E  
MANAGER:  
TITLE:  
ADDRESS:  
TEL: FAX:  
GEOLOGIC SOURCE:  
COMMODITY: Sand and gravel  
PLANT:  
TYPE OF MINE:  
MINING METHOD:  
ANNUAL PROD. CAPACITY: No Data  
NO. OF EMPLOYEES: No Data  
PRODUCTS:  
TRANSPORT:

### Rustin Concrete/Div. of H. C. Rustin Corp.

MINE:  
LOCATION: Marshall County,  
Sec. 8, T7S, R5E  
MANAGER:  
TITLE:  
ADDRESS:  
TEL: FAX:  
GEOLOGIC SOURCE:  
COMMODITY: Sand  
PLANT:  
TYPE OF MINE:  
MINING METHOD:  
ANNUAL PROD. CAPACITY: No Data  
NO. OF EMPLOYEES: No Data  
PRODUCTS: Fill sand  
TRANSPORT:

### Roy Duke

MINE:  
LOCATION: McIntosh County,  
Sec. 12, T10N, R18E  
MANAGER:  
TITLE:  
ADDRESS:  
TEL: FAX:  
GEOLOGIC SOURCE:  
COMMODITY: Shale  
PLANT:  
TYPE OF MINE:  
MINING METHOD:  
ANNUAL PROD. CAPACITY: No Data  
NO. OF EMPLOYEES: No Data  
PRODUCTS:  
TRANSPORT:

### Ryals and Stratton Gravel

MINE: No. 1  
LOCATION: Cherokee County,  
Sec. 23, T17N, R22E  
MANAGER: Ryals, Phillip  
TITLE: Owner  
ADDRESS: RR 2, Box 440, Tahlequah, OK 74464  
TEL: (918) 456-0192 FAX:  
GEOLOGIC SOURCE: Quaternary Alluvium  
COMMODITY: Sand and gravel  
PLANT:  
TYPE OF MINE: Surface  
MINING METHOD: Load and haul  
ANNUAL PROD. CAPACITY: No Data  
NO. OF EMPLOYEES: 1  
PRODUCTS: Construction aggregate  
TRANSPORT: Truck

### Rustin Concrete/Div. of H. C. Rustin Corp.

MINE:  
LOCATION: Bryan County,  
Sec. 15, T6S, R8E  
MANAGER:  
TITLE:  
ADDRESS:  
TEL: FAX:  
GEOLOGIC SOURCE:  
COMMODITY: Sand  
PLANT:  
TYPE OF MINE:  
MINING METHOD:  
ANNUAL PROD. CAPACITY: No Data  
NO. OF EMPLOYEES: No Data  
PRODUCTS: Sand-fill  
TRANSPORT:

### S & S Sand

MINE:  
LOCATION: Sequoyah County,  
Sec. 9, T10N, R24E  
MANAGER:  
TITLE:  
ADDRESS:  
TEL: FAX:  
GEOLOGIC SOURCE:  
COMMODITY: Sand  
PLANT:  
TYPE OF MINE:  
MINING METHOD:  
ANNUAL PROD. CAPACITY: No Data  
NO. OF EMPLOYEES: No Data  
PRODUCTS:  
TRANSPORT:

## MINE LIST

### Sahara Sand Company

MINE:  
LOCATION: Tulsa County,  
Sec. 7, T19N, R11E  
MANAGER:  
TITLE:  
ADDRESS:  
TEL: FAX:  
GEOLOGIC SOURCE:  
COMMODITY: Sand  
PLANT:  
TYPE OF MINE:  
MINING METHOD:  
ANNUAL PROD. CAPACITY: No Data  
NO. OF EMPLOYEES: No Data  
PRODUCTS:  
TRANSPORT:

### Sand Dredging Company, Inc.

MINE: Perryman  
LOCATION: Seminole County,  
SE Sec. 15, T11N, R8E  
MANAGER: Perryman, Floyd  
TITLE: President  
ADDRESS: P.O. Box 1266, Shawnee, OK 74802  
TEL: (405) 273-1237 FAX:  
GEOLOGIC SOURCE: Quaternary Terrace  
COMMODITY: Sand and gravel  
PLANT: Permanent  
TYPE OF MINE: Surface  
MINING METHOD: Dredging  
ANNUAL PROD. CAPACITY: 125,000 Tons  
NO. OF EMPLOYEES: 7  
PRODUCTS: Sand:-Class A  
TRANSPORT: Truck

### Sand Springs Sand & Gravel Company

MINE:  
LOCATION: Tulsa County,  
Sec. 15, T19N, R11E  
MANAGER:  
TITLE:  
ADDRESS:  
TEL: FAX:  
GEOLOGIC SOURCE:  
COMMODITY: Sand and gravel  
PLANT:  
TYPE OF MINE:  
MINING METHOD:  
ANNUAL PROD. CAPACITY: No Data  
NO. OF EMPLOYEES: No Data  
PRODUCTS:  
TRANSPORT:

### Sandy Creek Sand & Gravel, Inc.

MINE:  
LOCATION: Atoka County,  
Sec. 12, T3S, R10E  
MANAGER: Germany, J. C.  
TITLE: President  
ADDRESS: P.O. Box 1020, Atoka, Oklahoma 74525  
TEL: (405) 899-5625 FAX:  
GEOLOGIC SOURCE:  
COMMODITY: Sand  
PLANT: Portable  
TYPE OF MINE: Surface  
MINING METHOD: Stripping  
ANNUAL PROD. CAPACITY: No Data  
NO. OF EMPLOYEES: No Data  
PRODUCTS: Sand:-concrete  
TRANSPORT:

### Schwarz Ready Mix of OKC, Inc.

MINE: Schwarz No. 1  
LOCATION: Oklahoma County,  
NW Sec. 6, T11N, R4W  
MANAGER: Schwarz, George  
TITLE: Vice-President  
ADDRESS: 9100 W. Reno, Oklahoma City, OK 73127  
TEL: (405) 495-8560 FAX:  
GEOLOGIC SOURCE: Quaternary Alluvium  
COMMODITY: Sand and gravel  
PLANT: Permanent  
TYPE OF MINE: Surface  
MINING METHOD: Dredging  
ANNUAL PROD. CAPACITY: 100,000 Tons  
NO. OF EMPLOYEES: 2  
PRODUCTS: Construction aggregate  
TRANSPORT: Truck

### Schwarz Ready Mix of OKC, Inc.

MINE:  
LOCATION: Canadian County,  
Sec. 1, T11N, R5W  
MANAGER:  
TITLE:  
ADDRESS:  
TEL: FAX:  
GEOLOGIC SOURCE:  
COMMODITY: Sand  
PLANT:  
TYPE OF MINE:  
MINING METHOD:  
ANNUAL PROD. CAPACITY: No Data  
NO. OF EMPLOYEES: No Data  
PRODUCTS:  
TRANSPORT:

## MINE LIST

### Seminole Stone Company

MINE: Seminole Stone  
LOCATION: Seminole County,  
Sec. 17, T7N, R7E  
MANAGER: Turner, William  
TITLE: Operations Manager  
ADDRESS: 13 mi. southeast of Seminole, OK  
TEL: (405) 257-6688 FAX:  
GEOLOGIC SOURCE: Belle City Limestone  
COMMODITY: Limestone  
PLANT: Permanent  
TYPE OF MINE: Surface  
MINING METHOD: Stripping  
ANNUAL PROD. CAPACITY: 250,000 Tons  
NO. OF EMPLOYEES: 10  
PRODUCTS: Limestone:-crushed  
TRANSPORT:

### Sharp Sand Company

MINE: Sharp Sand Company  
LOCATION: Oklahoma County,  
NE Sec. 17, T13N, R1W  
MANAGER: Sharp, Bill  
TITLE: Owner  
ADDRESS: 13100 N. Westminster,  
P.O. Box 3485, Edmond, OK 73083  
TEL: (405) 396-2953 FAX:  
GEOLOGIC SOURCE: Quaternary Alluvium  
COMMODITY: Sand and gravel  
PLANT: Permanent  
TYPE OF MINE: Surface  
MINING METHOD: Dredging, Dragline  
ANNUAL PROD. CAPACITY: 60,000 Tons  
NO. OF EMPLOYEES: 2  
PRODUCTS: Sand:-fill, masonry, concrete  
TRANSPORT: Truck

### Shawnee Sand Company

MINE:  
LOCATION: Pottawatomie County,  
Sec. 15, T10N, R3E  
MANAGER:  
TITLE:  
ADDRESS:  
TEL: FAX:  
GEOLOGIC SOURCE:  
COMMODITY: Sand  
PLANT:  
TYPE OF MINE:  
MINING METHOD:  
ANNUAL PROD. CAPACITY: No Data  
NO. OF EMPLOYEES: No Data  
PRODUCTS:  
TRANSPORT:

### Simpson Properties, Inc.

MINE:  
LOCATION: Cleveland County,  
Sec. 33, T10N, R3W  
MANAGER:  
TITLE:  
ADDRESS:  
TEL: FAX:  
GEOLOGIC SOURCE:  
COMMODITY: Clay and shale  
PLANT:  
TYPE OF MINE:  
MINING METHOD:  
ANNUAL PROD. CAPACITY: No Data  
NO. OF EMPLOYEES: No Data  
PRODUCTS:  
TRANSPORT:

### Sober Bros., Inc.

MINE: Turner No. 3  
LOCATION: Kay County,  
NW Sec. 35, T26N, R2E  
MANAGER:  
TITLE:  
ADDRESS: RR 2, Box 35, Ponca City, OK 74601  
TEL: (405) 765-5503 FAX: (405) 767-8829  
GEOLOGIC SOURCE: Quaternary Alluvium  
COMMODITY: Sand and gravel  
PLANT: Permanent  
TYPE OF MINE: Surface  
MINING METHOD: Open pit  
ANNUAL PROD. CAPACITY: 200,000 Tons  
NO. OF EMPLOYEES: 2  
PRODUCTS: Sand:-concrete, fill; topsoil  
TRANSPORT: Truck

### Sooner Rock & Sand Company

MINE:  
LOCATION: Delaware County,  
Sec. 22, T22N, R24E  
MANAGER:  
TITLE:  
ADDRESS:  
TEL: FAX:  
GEOLOGIC SOURCE:  
COMMODITY: Limestone  
PLANT:  
TYPE OF MINE:  
MINING METHOD:  
ANNUAL PROD. CAPACITY: No Data  
NO. OF EMPLOYEES: No Data  
PRODUCTS:  
TRANSPORT:

## MINE LIST

### Sooner Rock and Sand Company, Inc.

MINE: Davis Quarry  
LOCATION: Murray County,  
Sec. 11, T1S, R1E  
MANAGER: Knight, Clarence  
TITLE: Superintendent  
ADDRESS: Box 68, Davis, OK 73030  
TEL: (405) 369-2667 FAX:  
GEOLOGIC SOURCE: Viola Limestone  
COMMODITY: Limestone  
PLANT: Permanent  
TYPE OF MINE: Surface  
MINING METHOD: Quarrying  
ANNUAL PROD. CAPACITY: 1,000,000 Tons  
NO. OF EMPLOYEES: 20  
PRODUCTS: Limestone:-crushed  
TRANSPORT: Truck

### Sooner Sand Plant, Inc.

MINE:  
LOCATION: Oklahoma County,  
NW Sec. 28, T12N, R2W  
MANAGER:  
TITLE:  
ADDRESS:  
TEL: FAX:  
GEOLOGIC SOURCE:  
COMMODITY: Sand  
PLANT:  
TYPE OF MINE:  
MINING METHOD:  
ANNUAL PROD. CAPACITY: No Data  
NO. OF EMPLOYEES: No Data  
PRODUCTS:  
TRANSPORT:

### Sooner Shale Pit

MINE:  
LOCATION: Cleveland County,  
Sec. 21, T10N, R2W  
MANAGER:  
TITLE:  
ADDRESS:  
TEL: FAX:  
GEOLOGIC SOURCE:  
COMMODITY: Sand  
PLANT:  
TYPE OF MINE:  
MINING METHOD:  
ANNUAL PROD. CAPACITY: No Data  
NO. OF EMPLOYEES: No Data  
PRODUCTS: Sand, dirt  
TRANSPORT:

### Souter Construction Company

MINE:  
LOCATION: Wagoner County,  
Sec. 35, T17N, R17E  
MANAGER:  
TITLE:  
ADDRESS:  
TEL: FAX:  
GEOLOGIC SOURCE:  
COMMODITY: Stone  
PLANT:  
TYPE OF MINE:  
MINING METHOD:  
ANNUAL PROD. CAPACITY: No Data  
NO. OF EMPLOYEES: No Data  
PRODUCTS:  
TRANSPORT:

### Southwestern Granite Supply, Inc.

MINE:  
LOCATION: Kiowa County,  
Sec. 5, T2N, R17W  
MANAGER:  
TITLE:  
ADDRESS:  
TEL: FAX:  
GEOLOGIC SOURCE:  
COMMODITY: Granite  
PLANT:  
TYPE OF MINE:  
MINING METHOD:  
ANNUAL PROD. CAPACITY: No Data  
NO. OF EMPLOYEES: No Data  
PRODUCTS:  
TRANSPORT:

### Southwestern State Sand Corp.

MINE: No. 1  
LOCATION: Tillman County,  
Sec. 3, T1N, R18W  
MANAGER:  
TITLE:  
ADDRESS:  
TEL: FAX:  
GEOLOGIC SOURCE:  
COMMODITY: Sand  
PLANT:  
TYPE OF MINE:  
MINING METHOD:  
ANNUAL PROD. CAPACITY: No Data  
NO. OF EMPLOYEES: No Data  
PRODUCTS:  
TRANSPORT:

## MINE LIST

### Southwestern State Sand Corp.

MINE: No. 1-A  
LOCATION: Tillman County,  
Sec. 3, T1N, R18W  
MANAGER:  
TITLE:  
ADDRESS:  
TEL: FAX:  
GEOLOGIC SOURCE:  
COMMODITY: Sand  
PLANT:  
TYPE OF MINE:  
MINING METHOD:  
ANNUAL PROD. CAPACITY: No Data  
NO. OF EMPLOYEES: No Data  
PRODUCTS:  
TRANSPORT:

### Spiro Sand Company

MINE:  
LOCATION: Le Flore County,  
Sec. 11, T9N, R25E  
MANAGER:  
TITLE:  
ADDRESS:  
TEL: FAX:  
GEOLOGIC SOURCE:  
COMMODITY: Sand and gravel  
PLANT:  
TYPE OF MINE:  
MINING METHOD:  
ANNUAL PROD. CAPACITY: No Data  
NO. OF EMPLOYEES: No Data  
PRODUCTS:  
TRANSPORT:

### St. Clair Lime Company

MINE: Marble City  
LOCATION: Sequoyah County,  
Sec. 13, T13N, R23E  
MANAGER: Dahl, Jeff  
TITLE: Works Manager  
ADDRESS: P.O. Box 160, Marble City, OK 74945  
TEL: (918) 775-4405 FAX: (918) 775-4467  
GEOLOGIC SOURCE: St. Clair Formation  
COMMODITY: Limestone  
PLANT: Permanent  
TYPE OF MINE: Underground  
MINING METHOD: Room and pillar  
ANNUAL PROD. CAPACITY: 400,000 Tons  
NO. OF EMPLOYEES: 49  
PRODUCTS: Limestone:-crushed; lime  
TRANSPORT: Truck

### Standard Industries/Div. of APAC-Oklahoma, Inc

MINE: East Quarry  
LOCATION: Tulsa County,  
SW Sec. 16, T21N, R14E  
MANAGER: Shafer, Bill  
TITLE: Vice-President  
ADDRESS: P.O. Box 580670, Tulsa, OK 74158  
TEL: (918) 438-2020 FAX: (918) 438-5826  
GEOLOGIC SOURCE: Oologah Limestone  
COMMODITY: Limestone  
PLANT: Permanent  
TYPE OF MINE: Surface  
MINING METHOD: Open pit  
ANNUAL PROD. CAPACITY: 1,500,000 Tons  
NO. OF EMPLOYEES: 40  
PRODUCTS: Limestone:-crushed, construction  
TRANSPORT: Truck

### Standard Industries/Div. of APAC-Oklahoma, Inc.

MINE: Standard Quarry (Inactive)  
LOCATION: Mayes County,  
NE Sec. 26, T21N, R19E  
MANAGER:  
TITLE:  
ADDRESS:  
TEL: FAX:  
GEOLOGIC SOURCE: Hindsville Formation  
COMMODITY: Limestone  
PLANT:  
TYPE OF MINE: Surface  
MINING METHOD: Open pit  
ANNUAL PROD. CAPACITY: No Data  
NO. OF EMPLOYEES: No Data  
PRODUCTS: Construction materials  
TRANSPORT: Truck

### Stewart Stone Inc.

MINE: Cushing  
LOCATION: Payne County,  
Sec. 36, T18N, R4E  
MANAGER:  
TITLE:  
ADDRESS: 3 mi. west of Cushing, OK 74023  
TEL: (918) 225-2704 FAX:  
GEOLOGIC SOURCE:  
COMMODITY: Limestone  
PLANT: Portable  
TYPE OF MINE:  
MINING METHOD:  
ANNUAL PROD. CAPACITY: No Data  
NO. OF EMPLOYEES: No Data  
PRODUCTS: Limestone:-crushed, base  
TRANSPORT: Truck

## MINE LIST

### Stewart Stone Inc.

MINE: Pawnee  
LOCATION: Pawnee County,  
Sec. 19, T21N, R6E  
MANAGER:  
TITLE:  
ADDRESS: 6 mi. east of Pawnee, OK 74058  
TEL: (918) 454-2291 FAX:  
GEOLOGIC SOURCE: Vanoss Group  
COMMODITY: Limestone  
PLANT: Permanent  
TYPE OF MINE:  
MINING METHOD:  
ANNUAL PROD. CAPACITY: No Data  
NO. OF EMPLOYEES: No Data  
PRODUCTS: Limestone:-crushed  
TRANSPORT: Truck

### Stigler Stone Company, Inc.

MINE:  
LOCATION: Haskell County,  
Sec. 24, T9N, R18E  
MANAGER:  
TITLE:  
ADDRESS:  
TEL: FAX:  
GEOLOGIC SOURCE:  
COMMODITY: Stone  
PLANT:  
TYPE OF MINE:  
MINING METHOD:  
ANNUAL PROD. CAPACITY: No Data  
NO. OF EMPLOYEES: No Data  
PRODUCTS: Stone:-building, crushed  
TRANSPORT:

### Stillwater Sand and Gravel Company

MINE: Stillwater S & G No. 1  
LOCATION: Payne County,  
NE Sec. 11, T17N, R2E  
MANAGER: Weber, Paul L.  
TITLE: Manager  
ADDRESS: P.O. Box 2204, Stillwater, OK 74076  
TEL: (405) 377-4050 FAX:  
GEOLOGIC SOURCE: Quaternary Alluvium  
COMMODITY: Sand and gravel  
PLANT:  
TYPE OF MINE: Surface  
MINING METHOD: Loading and hauling  
ANNUAL PROD. CAPACITY: No Data  
NO. OF EMPLOYEES: 2  
PRODUCTS: Sand:-construction  
TRANSPORT: Truck

### Stokes Translt Mix, Inc.

MINE:  
LOCATION: Stephens County,  
Sec. 12, T2S, R8W  
MANAGER:  
TITLE:  
ADDRESS:  
TEL: FAX:  
GEOLOGIC SOURCE:  
COMMODITY: Sand  
PLANT:  
TYPE OF MINE:  
MINING METHOD:  
ANNUAL PROD. CAPACITY: No Data  
NO. OF EMPLOYEES: No Data  
PRODUCTS: Fill sand  
TRANSPORT:

### Stratford Sand and Gravel

MINE: Stratford Sand & Gravel  
LOCATION: McClain County,  
Sec. 35, T5N, R3E  
MANAGER: Casey, Delbert  
TITLE: Owner  
ADDRESS: RR 1, Box 106, Stratford, OK 74872  
TEL: (405) 759-3440 FAX:  
GEOLOGIC SOURCE: Quaternary Alluvium  
COMMODITY: Sand and gravel  
PLANT: Portable  
TYPE OF MINE: Surface  
MINING METHOD: Dredging  
ANNUAL PROD. CAPACITY: No Data  
NO. OF EMPLOYEES: No Data  
PRODUCTS: Sand:-masonry, blasting, filter;  
gravel:-well pack, decorative  
TRANSPORT:

### Stringfellow and Sons, Inc.

MINE:  
LOCATION: Bryan County,  
SE Sec. 36, T7S, R7E  
MANAGER:  
TITLE:  
ADDRESS:  
TEL: FAX:  
GEOLOGIC SOURCE:  
COMMODITY: Sand and gravel  
PLANT:  
TYPE OF MINE:  
MINING METHOD:  
ANNUAL PROD. CAPACITY: No Data  
NO. OF EMPLOYEES: No Data  
PRODUCTS:  
TRANSPORT:



## MINE LIST

### **Sugar Loaf Quarries, Inc.**

MINE: Fanshawe No. 1  
LOCATION: Le Flore County,  
NW Sec. 27, T6N, R23E  
MANAGER: McDaniel, Richard  
TITLE: Lead Man  
ADDRESS: Fanshawe, OK 74935  
TEL: FAX:  
GEOLOGIC SOURCE: Savanna Sandstone  
COMMODITY: Sandstone  
PLANT: Permanent  
TYPE OF MINE: Surface  
MINING METHOD: Open pit  
ANNUAL PROD. CAPACITY: 10,000 Tons  
NO. OF EMPLOYEES: 3  
PRODUCTS: Dimension stone, boulders  
TRANSPORT: Truck

### **Sugar Loaf Quarries, Inc.**

MINE: Fanshawe No. 2  
LOCATION: Le Flore County,  
NW Sec. 28, T6N, R23E  
MANAGER: McDaniel, Richard  
TITLE: Lead Man  
ADDRESS: Fanshawe, OK 74935  
TEL: FAX:  
GEOLOGIC SOURCE: Savanna Sandstone  
COMMODITY: Sandstone  
PLANT: Permanent  
TYPE OF MINE: Surface  
MINING METHOD: Open pit  
ANNUAL PROD. CAPACITY: 6,000 Tons  
NO. OF EMPLOYEES: 3  
PRODUCTS: Dimension stone, boulders  
TRANSPORT: Truck

### **Sugar Loaf Quarries, Inc.**

MINE: Wister No. 3  
LOCATION: Le Flore County,  
SW Sec. 6, T6N, R24E  
MANAGER: Bishop, Jim  
TITLE: Foreman  
ADDRESS: Wister, OK 74966  
TEL: FAX:  
GEOLOGIC SOURCE: Buggy Formation  
COMMODITY: Sandstone  
PLANT: Permanent  
TYPE OF MINE: Surface  
MINING METHOD: Open pit  
ANNUAL PROD. CAPACITY: 10,000 Tons  
NO. OF EMPLOYEES: 3  
PRODUCTS: Stone-dimension, flags, boulders  
TRANSPORT: Truck

### **Sun Ranch**

MINE: Sun Ranch  
LOCATION: Cleveland County,  
SW Sec. 21, T10N, R4W  
MANAGER: Dobbs, Stan  
TITLE: Partner  
ADDRESS: RR 5, Box 181,  
6732 SW 134th, Oklahoma City, OK 73173  
TEL: (405) 745-3256 FAX: (405) 745-4613  
GEOLOGIC SOURCE: Quaternary Alluvium  
COMMODITY: Sand and gravel  
PLANT:  
TYPE OF MINE: Surface  
MINING METHOD: Stripping  
ANNUAL PROD. CAPACITY: No Data  
NO. OF EMPLOYEES: No Data  
PRODUCTS: Sand:-road base  
TRANSPORT:

### **Sunny Valley Sand Company**

MINE: Sunny Valley Sand Co.  
LOCATION: Cleveland County,  
SE Sec. 7, T9N, R3W  
MANAGER: Welch, Tom  
TITLE: Owner  
ADDRESS: 4501 72nd Ave., N.W., Norman, OK 73072  
TEL: (405) 360-9128 FAX:  
GEOLOGIC SOURCE: Quaternary Alluvium  
COMMODITY: Sand and gravel  
PLANT: Permanent  
TYPE OF MINE: Surface  
MINING METHOD: Open Pit  
ANNUAL PROD. CAPACITY: 50,400 Tons  
NO. OF EMPLOYEES: No Data  
PRODUCTS: Sand:-construction, fill, landscaping  
TRANSPORT: Truck

### **T & R Trucking**

MINE: Cobb No. 1  
LOCATION: McClain County,  
Sec. 3, T6N, R2W  
MANAGER: Cobb, Raymond R.  
TITLE:  
ADDRESS: RR 2, Box 18A, Purcell, OK 73080  
TEL: (405) 527-2790 FAX:  
GEOLOGIC SOURCE: Quaternary Alluvium  
COMMODITY: Sand and gravel  
PLANT: Permanent  
TYPE OF MINE: Surface  
MINING METHOD: Load and haul  
ANNUAL PROD. CAPACITY: No Data  
NO. OF EMPLOYEES: 1  
PRODUCTS: Sand:-fill  
TRANSPORT: Truck

## MINE LIST

### **T. L. Bryan**

MINE:  
LOCATION: Cherokee County,  
Sec. 27, T17N, R23E  
MANAGER:  
TITLE:  
ADDRESS:  
TEL: FAX:  
GEOLOGIC SOURCE:  
COMMODITY: Gravel, dirt  
PLANT:  
TYPE OF MINE:  
MINING METHOD:  
ANNUAL PROD. CAPACITY: No Data  
NO. OF EMPLOYEES: No Data  
PRODUCTS:  
TRANSPORT:

### **T.D.M. Rock Quarry**

MINE:  
LOCATION: Pittsburg County,  
Sec. 2, T6N, R16E  
MANAGER:  
TITLE:  
ADDRESS:  
TEL: FAX:  
GEOLOGIC SOURCE:  
COMMODITY: Stone  
PLANT:  
TYPE OF MINE:  
MINING METHOD:  
ANNUAL PROD. CAPACITY: No Data  
NO. OF EMPLOYEES: No Data  
PRODUCTS: Building stone  
TRANSPORT:

### **Temple-Inland Forest Products Corp.**

MINE: Temple-Inland FPC  
LOCATION: Comanche County,  
W 1/2 Sec. 11, T4N, R10W  
MANAGER: Cain, David  
TITLE: Quarry Superintendent  
ADDRESS: P.O. Box 101, Fletcher, OK 73541  
TEL: (405) 549-6694 FAX:  
GEOLOGIC SOURCE: Cloud Chief Formation  
COMMODITY: Gypsum  
PLANT: Permanent  
TYPE OF MINE: Surface  
MINING METHOD: Quarrying  
ANNUAL PROD. CAPACITY: 300,000 Tons  
NO. OF EMPLOYEES: 9  
PRODUCTS: Crushed gypsum  
TRANSPORT: Rail

### **Texas Granite Corp.**

MINE:  
LOCATION: Greer County,  
Sec. 17, T5N, R20W  
MANAGER:  
TITLE:  
ADDRESS:  
TEL: FAX:  
GEOLOGIC SOURCE:  
COMMODITY: Granite  
PLANT:  
TYPE OF MINE:  
MINING METHOD:  
ANNUAL PROD. CAPACITY: No Data  
NO. OF EMPLOYEES: No Data  
PRODUCTS:  
TRANSPORT:

### **Texas Granite Corp.**

MINE:  
LOCATION: Kiowa County,  
Sec. 32, T5N, R18W  
MANAGER:  
TITLE:  
ADDRESS:  
TEL: FAX:  
GEOLOGIC SOURCE:  
COMMODITY: Granite  
PLANT:  
TYPE OF MINE:  
MINING METHOD:  
ANNUAL PROD. CAPACITY: No Data  
NO. OF EMPLOYEES: No Data  
PRODUCTS:  
TRANSPORT:

### **Texoma Materials**

MINE:  
LOCATION: Bryan County,  
Sec. 7, T5S, R12E  
MANAGER:  
TITLE:  
ADDRESS:  
TEL: FAX:  
GEOLOGIC SOURCE:  
COMMODITY: Limestone  
PLANT:  
TYPE OF MINE:  
MINING METHOD:  
ANNUAL PROD. CAPACITY: No Data  
NO. OF EMPLOYEES: No Data  
PRODUCTS:  
TRANSPORT:

## MINE LIST

### **The Cummins Construction Company**

MINE: Wekiwa No. 2  
LOCATION: Tulsa County,  
SW Sec. 5, T19N, R11E  
MANAGER:  
TITLE:  
ADDRESS:  
TEL: FAX:  
GEOLOGIC SOURCE:  
COMMODITY: Sand  
PLANT:  
TYPE OF MINE:  
MINING METHOD:  
ANNUAL PROD. CAPACITY: No Data  
NO. OF EMPLOYEES: No Data  
PRODUCTS:  
TRANSPORT:

### **The Cummins Construction Co., Inc.**

MINE: Garrett Pit (Inactive)  
LOCATION: Creek County,  
SE Sec. 13, T19N, R7E  
MANAGER: Norberg, Rod M.  
TITLE: Vice-President  
ADDRESS: P.O. Box 937, Sand Springs, OK 74063  
TEL: (918) 245-9644 FAX:  
GEOLOGIC SOURCE: Quaternary Alluvium  
COMMODITY: Sand and gravel  
PLANT:  
TYPE OF MINE: Surface  
MINING METHOD: Stripping  
ANNUAL PROD. CAPACITY: No Data  
NO. OF EMPLOYEES: No Data  
PRODUCTS:  
TRANSPORT:

### **The Cummins Construction Co., Inc.**

MINE: Pit No. 1  
LOCATION: Pontotoc County,  
Sec. 4, T4N, R6E  
MANAGER: First, Jerry  
TITLE: Vice-President  
ADDRESS: P.O. Box 2690, Ada, OK 74821  
TEL: (405) 332-3080 FAX:  
GEOLOGIC SOURCE: Recent Alluvium  
COMMODITY: Sand and gravel  
PLANT: Permanent  
TYPE OF MINE: Surface  
MINING METHOD: Stripping  
ANNUAL PROD. CAPACITY: 25,000 Tons  
NO. OF EMPLOYEES: 48  
PRODUCTS: Asphaltic concrete  
TRANSPORT: Truck

### **The Cummins Construction Co., Inc.**

MINE: Sand Springs Home Pit  
LOCATION: Tulsa County,  
Sec. 10, T19N, R11E  
MANAGER: Norberg, Rod M.  
TITLE: Vice-President  
ADDRESS: P.O. Box 937, Sand Springs, OK 74063  
TEL: (918) 245-9644 FAX:  
GEOLOGIC SOURCE: Quaternary Alluvium  
COMMODITY: Sand and gravel  
PLANT:  
TYPE OF MINE: Surface  
MINING METHOD: Dredging  
ANNUAL PROD. CAPACITY: 187,900 Tons  
NO. OF EMPLOYEES: 5  
PRODUCTS: Sand-concrete, asphalt  
TRANSPORT: Truck

### **The Cummins Construction Co., Inc.**

MINE: Sand Springs Home No. 2  
LOCATION: Tulsa County,  
NW Sec. 14, T19N, R11E  
MANAGER: Norberg, Rod M.  
TITLE: Vice-President  
ADDRESS: P.O. Box 937, Sand Springs, OK 74063  
TEL: (918) 245-9644 FAX:  
GEOLOGIC SOURCE: Quaternary Alluvium  
COMMODITY: Sand and gravel  
PLANT:  
TYPE OF MINE: Surface  
MINING METHOD: Stripping  
ANNUAL PROD. CAPACITY: 53,000 Tons  
NO. OF EMPLOYEES: 5  
PRODUCTS: Sand-concrete, asphalt  
TRANSPORT: Truck

### **The Cummins Construction Co., Inc.**

MINE: Wekiwa Pit  
LOCATION: Tulsa County,  
SE Sec. 6, T19N, R11E  
MANAGER: Norberg, Rod M.  
TITLE: Vice-President  
ADDRESS: P.O. Box 937, Sand Springs, OK 74063  
TEL: (918) 245-9644 FAX:  
GEOLOGIC SOURCE: Quaternary Alluvium  
COMMODITY: Sand and gravel  
PLANT:  
TYPE OF MINE: Surface  
MINING METHOD: Stripping  
ANNUAL PROD. CAPACITY: 100,000 Tons  
NO. OF EMPLOYEES: 3  
PRODUCTS: Sand-concrete  
TRANSPORT: Truck

## MINE LIST

### **The Karlin Company, Inc.**

MINE: King Place  
LOCATION: Caddo County,  
N1/2 Sec. 2, T12N, R12W  
MANAGER: Karlin, Bob  
TITLE: Manager  
ADDRESS: RR 1, Box 25, Hydro, OK 73048  
TEL: (405) 542-6991 FAX:  
GEOLOGIC SOURCE: Quaternary Terrace  
COMMODITY: Sand and gravel  
PLANT: Permanent  
TYPE OF MINE: Surface  
MINING METHOD: Stripping  
ANNUAL PROD. CAPACITY: 50,000 Tons  
NO. OF EMPLOYEES: 4  
PRODUCTS: Sand-concrete  
TRANSPORT: Truck

### **The Quapaw Company**

MINE: Badger  
LOCATION: Creek County,  
Sec. 25, T18N, R7E  
MANAGER: Kiser, Tom  
TITLE: Superintendent  
ADDRESS: Box 166, Drumright, OK 74030  
TEL: (918) 352-2533 FAX:  
GEOLOGIC SOURCE: Lecompton Limestone  
COMMODITY: Limestone  
PLANT: Permanent  
TYPE OF MINE: Surface  
MINING METHOD: Quarrying  
ANNUAL PROD. CAPACITY: 1,000,000 Tons  
NO. OF EMPLOYEES: 19  
PRODUCTS: Construction aggregate,  
roadstone, aglime  
TRANSPORT: Truck

### **The Quapaw Company**

MINE: Breasing  
LOCATION: Pawnee County,  
Sec. 29, T22N, R6E  
MANAGER: Breasing, Joe  
TITLE: Foreman  
ADDRESS: RR 2, Box 35, Pawnee, OK 74058  
TEL: (918) 767-3231 FAX:  
GEOLOGIC SOURCE: Brownsville Limestone  
COMMODITY: Limestone  
PLANT: Permanent  
TYPE OF MINE: Surface  
MINING METHOD: Quarrying  
ANNUAL PROD. CAPACITY: 440,000 Tons  
NO. OF EMPLOYEES: 16  
PRODUCTS: Construction aggregate,  
roadstone, aglime  
TRANSPORT: Truck

### **The Quapaw Company**

MINE: Oilton Pit  
LOCATION: Creek County,  
Sec. 27, T19N, R7E  
MANAGER: Fox, Leland  
TITLE: Manager  
ADDRESS: RR 2, Box 1205, Cushing, OK 74023  
TEL: (918) 225-0580 FAX:  
GEOLOGIC SOURCE: Quaternary Terrace  
COMMODITY: Sand and gravel  
PLANT: Permanent  
TYPE OF MINE: Surface  
MINING METHOD: Stripping  
ANNUAL PROD. CAPACITY: 440,000 Tons  
NO. OF EMPLOYEES: 2  
PRODUCTS: Sand-asphalt, fill  
TRANSPORT: Truck

### **Throop Construction Company, Inc.**

MINE:  
LOCATION: Kay County,  
Sec. 26, T26N, R2E  
MANAGER:  
TITLE:  
ADDRESS:  
TEL: FAX:  
GEOLOGIC SOURCE:  
COMMODITY: Sand  
PLANT:  
TYPE OF MINE:  
MINING METHOD:  
ANNUAL PROD. CAPACITY: No Data  
NO. OF EMPLOYEES: No Data  
PRODUCTS:  
TRANSPORT:

### **Throop Construction Company, Inc.**

MINE:  
LOCATION: Kay County,  
Sec. 23, T25N, R2E  
MANAGER:  
TITLE:  
ADDRESS:  
TEL: FAX:  
GEOLOGIC SOURCE:  
COMMODITY: Sand  
PLANT:  
TYPE OF MINE:  
MINING METHOD:  
ANNUAL PROD. CAPACITY: No Data  
NO. OF EMPLOYEES: No Data  
PRODUCTS:  
TRANSPORT:

## MINE LIST

### Throop Construction Company, Inc.

MINE:  
LOCATION: Kay County,  
Sec. 29, T26N, R3E  
MANAGER:  
TITLE:  
ADDRESS:  
TEL: FAX:  
GEOLOGIC SOURCE:  
COMMODITY: Sand  
PLANT:  
TYPE OF MINE:  
MINING METHOD:  
ANNUAL PROD. CAPACITY: No Data  
NO. OF EMPLOYEES: No Data  
PRODUCTS:  
TRANSPORT:

### Throop Construction Company, Inc.

MINE:  
LOCATION: Kay County,  
Sec. 10, T25N, R2E  
MANAGER:  
TITLE:  
ADDRESS:  
TEL: FAX:  
GEOLOGIC SOURCE:  
COMMODITY: Dirt  
PLANT:  
TYPE OF MINE:  
MINING METHOD:  
ANNUAL PROD. CAPACITY: No Data  
NO. OF EMPLOYEES: No Data  
PRODUCTS: Dirt  
TRANSPORT:

### Timmy Shawhart

MINE:  
LOCATION: Choctaw County,  
Sec. 24, T5S, R17E  
MANAGER:  
TITLE:  
ADDRESS:  
TEL: FAX:  
GEOLOGIC SOURCE:  
COMMODITY: Sand and gravel  
PLANT:  
TYPE OF MINE:  
MINING METHOD:  
ANNUAL PROD. CAPACITY: No Data  
NO. OF EMPLOYEES: No Data  
PRODUCTS:  
TRANSPORT:

### Tissington and Stipe Sand Company

MINE: Tissington & Stipe  
LOCATION: Pittsburg County,  
Sec. 6, T4N, R15E  
MANAGER: Tissington, Albert  
TITLE: Partner  
ADDRESS: P.O. Box 20, McAlester, OK 74502  
TEL: FAX:  
GEOLOGIC SOURCE: Quaternary Terrace  
COMMODITY: Sand and gravel  
PLANT:  
TYPE OF MINE: Surface  
MINING METHOD: Stripping  
ANNUAL PROD. CAPACITY: 1,700 Tons  
NO. OF EMPLOYEES: No Data  
PRODUCTS: Sand-asphalt  
TRANSPORT: Truck

### Tom N. Thompson

MINE:  
LOCATION: Love County,  
Sec. 21, T7S, R1  
MANAGER:  
TITLE:  
ADDRESS:  
TEL: FAX:  
GEOLOGIC SOURCE:  
COMMODITY: Gravel  
PLANT:  
TYPE OF MINE:  
MINING METHOD:  
ANNUAL PROD. CAPACITY: No Data  
NO. OF EMPLOYEES: No Data  
PRODUCTS:  
TRANSPORT:

### Tonto Construction, Inc.

MINE:  
LOCATION: Muskogee County,  
NE Sec. 9, T14N, R18E  
MANAGER:  
TITLE:  
ADDRESS:  
TEL: FAX:  
GEOLOGIC SOURCE:  
COMMODITY: Shale  
PLANT:  
TYPE OF MINE:  
MINING METHOD:  
ANNUAL PROD. CAPACITY: No Data  
NO. OF EMPLOYEES: No Data  
PRODUCTS:  
TRANSPORT:

## MINE LIST

### Tri-Sand, Inc.

MINE: Tritschler Pit  
LOCATION: Garfield County,  
NW Sec. 18, T22N, R7W  
MANAGER: Edwards, Phillip D.  
TITLE: President  
ADDRESS: P.O. Box 1753,  
2818 E. Ash, Enid, OK 73702  
TEL: (405) 237-7475 FAX:  
GEOLOGIC SOURCE: Quaternary Alluvium  
COMMODITY: Sand and gravel  
PLANT:  
TYPE OF MINE: Surface  
MINING METHOD: Stripping  
ANNUAL PROD. CAPACITY: No Data  
NO. OF EMPLOYEES: 3  
PRODUCTS: Sand:-construction, fill  
TRANSPORT: Truck

### Tri-State Aggregates

MINE: Wade No. 1  
LOCATION: Ottawa County,  
NW Sec. 20, T29N, R25E  
MANAGER: Wade, Jim  
TITLE: Owner/Operator  
ADDRESS: RR 5, Box 799, Joplin, Missouri 64801  
TEL: (417) 781-3164 FAX:  
GEOLOGIC SOURCE: Quaternary Alluvium  
COMMODITY: Sand and gravel  
PLANT: Semi-portable  
TYPE OF MINE: Surface  
MINING METHOD: Stripping  
ANNUAL PROD. CAPACITY: 20,000 Tons  
NO. OF EMPLOYEES: 1  
PRODUCTS: Sand and gravel:-sized  
TRANSPORT: Truck

### Turpin Bros.

MINE:  
LOCATION: Hughes County,  
Sec. 33, T8N, R10E  
MANAGER:  
TITLE:  
ADDRESS:  
TEL: FAX:  
GEOLOGIC SOURCE:  
COMMODITY: Sand  
PLANT:  
TYPE OF MINE:  
MINING METHOD:  
ANNUAL PROD. CAPACITY: No Data  
NO. OF EMPLOYEES: No Data  
PRODUCTS:  
TRANSPORT:

### U. S. Pollution Control, Inc.

MINE:  
LOCATION: Major County,  
Sec. 26, T23 N, R15W  
MANAGER:  
TITLE:  
ADDRESS:  
TEL: FAX:  
GEOLOGIC SOURCE:  
COMMODITY: Sand  
PLANT:  
TYPE OF MINE:  
MINING METHOD:  
ANNUAL PROD. CAPACITY: No Data  
NO. OF EMPLOYEES: No Data  
PRODUCTS:  
TRANSPORT:

### U. S. Pollution Control, Inc.

MINE:  
LOCATION: Major County,  
Sec. 34, T23N, R15W  
MANAGER:  
TITLE:  
ADDRESS:  
TEL: FAX:  
GEOLOGIC SOURCE:  
COMMODITY: Clay  
PLANT:  
TYPE OF MINE:  
MINING METHOD:  
ANNUAL PROD. CAPACITY: No Data  
NO. OF EMPLOYEES: No Data  
PRODUCTS:  
TRANSPORT:

### U. S. Silica Company

MINE: No. 37  
LOCATION: Johnston County,  
Sec. 5, T2S, R5E  
MANAGER: Hendrickson, R. J.  
TITLE: Plant Manager  
ADDRESS: P.O. Box 36, Highway 7 North,  
Mill Creek, OK 74856  
TEL: (405) 384-5241 FAX: (405) 384-5216  
GEOLOGIC SOURCE: Oil Creek Sandstone  
COMMODITY: Sand  
PLANT: Permanent  
TYPE OF MINE: Surface  
MINING METHOD: Hydraulic  
ANNUAL PROD. CAPACITY: 500,000 Tons  
NO. OF EMPLOYEES: 40  
PRODUCTS: Sand:-industrial  
TRANSPORT: Truck, rail

## MINE LIST

### U. S. Silica Company

MINE: No. 39  
LOCATION: Johnston County,  
Sec. 14, T1S, R4E  
MANAGER: Hendrickson, R. J.  
TITLE: Plant Manager  
ADDRESS: P.O. Box 36, Highway 7 North,  
Mill Creek, OK 74856  
TEL: (405) 384-5215 FAX: (405) 384-5216  
GEOLOGIC SOURCE: Oil Creek Sandstone  
COMMODITY: Sand  
PLANT: Permanent  
TYPE OF MINE: Surface  
MINING METHOD: Hydraulic  
ANNUAL PROD. CAPACITY: 2,000,000 Tons  
NO. OF EMPLOYEES: 10  
PRODUCTS: Sand: industrial  
TRANSPORT: Truck, rail

### UNIMIN Corporation

MINE: Mill Creek Plant  
LOCATION: Johnston County,  
SE Sec. 35, T2S, R4E  
MANAGER: Millikan, Mike  
TITLE: Plant Manager  
ADDRESS: P.O. Box 87, Mill Creek, OK 74856  
TEL: (405) 384-5271 FAX: (405) 384-5747  
GEOLOGIC SOURCE: Royer Dolomite  
COMMODITY: Dolomite  
PLANT: Permanent  
TYPE OF MINE: Surface  
MINING METHOD: Quarrying  
ANNUAL PROD. CAPACITY: 750,000 Tons  
NO. OF EMPLOYEES: 48  
PRODUCTS: Dolomite: crushed for glass,  
shingles, feed supplements, aglime  
TRANSPORT: Truck, rail

### UNIMIN Corporation

MINE: Roff Plant  
LOCATION: Pontotoc County,  
Sec. 13, T2N, R5E  
MANAGER: Rush, Dave  
TITLE: Plant Manager  
ADDRESS: P.O. Box 159, Roff, OK 74865  
TEL: (405) 456-7772 FAX:  
GEOLOGIC SOURCE: Mc Lish Sandstone  
COMMODITY: Sand  
PLANT: Permanent  
TYPE OF MINE: Surface  
MINING METHOD: Open pit  
ANNUAL PROD. CAPACITY: No Data  
NO. OF EMPLOYEES: 22  
PRODUCTS: Silica sand: glass, foundry  
TRANSPORT: Truck, rail

### United States Gypsum Corp.

MINE: Southard  
LOCATION: Blaine County,  
NW Sec. 10, T18N, R12W  
MANAGER: Weber, William C.  
TITLE: Plant Manager  
ADDRESS: P.O. Box 100, Hwy 51A, Southard, OK 73770  
TEL: (405) 822-4451 FAX:  
GEOLOGIC SOURCE: Shimer Gypsum,  
Nescatunga Gypsum  
COMMODITY: Gypsum  
PLANT: Permanent  
TYPE OF MINE: Surface  
MINING METHOD: Stripping  
ANNUAL PROD. CAPACITY: 500,000 Tons  
NO. OF EMPLOYEES: 265  
PRODUCTS: Sheetrock, plaster  
TRANSPORT: Truck, rail

### Unlimited Materials & Construction

MINE:  
LOCATION: Bryan County,  
Sec. 14, T8S, R7E  
MANAGER:  
TITLE:  
ADDRESS:  
TEL: FAX:  
GEOLOGIC SOURCE:  
COMMODITY: Sand and gravel  
PLANT:  
TYPE OF MINE:  
MINING METHOD:  
ANNUAL PROD. CAPACITY: No Data  
NO. OF EMPLOYEES: No Data  
PRODUCTS:  
TRANSPORT:

### Valley Sand Company

MINE:  
LOCATION: Cleveland County,  
Sec., T, R  
MANAGER:  
TITLE:  
ADDRESS:  
TEL: FAX:  
GEOLOGIC SOURCE:  
COMMODITY: Sand and gravel  
PLANT:  
TYPE OF MINE:  
MINING METHOD:  
ANNUAL PROD. CAPACITY: No Data  
NO. OF EMPLOYEES: No Data  
PRODUCTS:  
TRANSPORT:

## MINE LIST

### Vance McGill

MINE: Gaines  
LOCATION: Love County,  
Sec. 13, T6S, R1E  
MANAGER:  
TITLE:  
ADDRESS:  
TEL: FAX:  
GEOLOGIC SOURCE:  
COMMODITY: Sand  
PLANT:  
TYPE OF MINE:  
MINING METHOD:  
ANNUAL PROD. CAPACITY: No Data  
NO. OF EMPLOYEES: No Data  
PRODUCTS:  
TRANSPORT:

### Vanderburg Sand

MINE: Vanderburg  
LOCATION: Cleveland County,  
Sec. 18, 20, T8N, R2W  
MANAGER: Vanderburg, Walter  
TITLE: Owner  
ADDRESS: 4700 S. Jenkins  
TEL: (405) 321-6126 FAX:  
GEOLOGIC SOURCE: Quaternary Alluvium  
COMMODITY: Sand and gravel  
PLANT: Permanent  
TYPE OF MINE: Surface  
MINING METHOD: Load and haul  
ANNUAL PROD. CAPACITY: 20,000 Tons  
NO. OF EMPLOYEES: No Data  
PRODUCTS: Sand:-fill  
TRANSPORT: Truck

### Vinita Rock Company

MINE: J-6  
LOCATION: Craig County,  
NE Sec. 21, T25N, R21E  
MANAGER: Lair, Ben C.  
TITLE: President  
ADDRESS: P.O. Box 358, Vinita, OK 74301  
TEL: (918) 256-7853 FAX:  
GEOLOGIC SOURCE: Hindsville Formation  
COMMODITY: Limestone  
PLANT: Portable  
TYPE OF MINE: Surface  
MINING METHOD: Quarrying  
ANNUAL PROD. CAPACITY: 300,000 Tons  
NO. OF EMPLOYEES: 13  
PRODUCTS: Limestone:-crushed, aggregate  
-concrete & asphalt, roadstone, aglime  
TRANSPORT: Truck

### VK Blasting and Explosives

MINE:  
LOCATION: Canadian County,  
Sec. 5, T14N, R5W  
MANAGER:  
TITLE:  
ADDRESS:  
TEL: FAX:  
GEOLOGIC SOURCE:  
COMMODITY: Shale  
PLANT:  
TYPE OF MINE:  
MINING METHOD:  
ANNUAL PROD. CAPACITY: No Data  
NO. OF EMPLOYEES: No Data  
PRODUCTS:  
TRANSPORT:

### W & W Trucking, Inc.

MINE: W & W No. 1  
LOCATION: Tulsa County  
NW Sec. 25, T18N, R12E  
MANAGER: Wright, Beckie  
TITLE: Office Manager  
ADDRESS: 10595 South Peoria, Jenks, OK 74037  
TEL: (918) 299-1919 FAX:  
GEOLOGIC SOURCE: Quaternary Alluvium  
COMMODITY: Sand and gravel  
PLANT: Permanent  
TYPE OF MINE: Surface  
MINING METHOD: Stripping  
ANNUAL PROD. CAPACITY: 110,000 Tons  
NO. OF EMPLOYEES: 4  
PRODUCTS: Sand:-fill; dirt:-fill; loam  
TRANSPORT: Truck

### Warbonnet Sand Company

MINE:  
LOCATION: Tulsa County,  
Sec. 18, T18N, R13E  
MANAGER:  
TITLE:  
ADDRESS:  
TEL: FAX:  
GEOLOGIC SOURCE:  
COMMODITY: Sand  
PLANT:  
TYPE OF MINE:  
MINING METHOD:  
ANNUAL PROD. CAPACITY: No Data  
NO. OF EMPLOYEES: No Data  
PRODUCTS:  
TRANSPORT:



## MINE LIST

### Warbonnet Sand Company

MINE:  
LOCATION: Tulsa County,  
Sec. 12, T18N, R12E  
MANAGER:  
TITLE:  
ADDRESS:  
TEL: FAX:  
GEOLOGIC SOURCE:  
COMMODITY: Sand  
PLANT:  
TYPE OF MINE:  
MINING METHOD:  
ANNUAL PROD. CAPACITY: No Data  
NO. OF EMPLOYEES: No Data  
PRODUCTS: Sand, fill  
TRANSPORT:

### Watkins Sand Company

MINE:  
LOCATION: Tulsa County,  
Sec. 17, T17N, R14E  
MANAGER:  
TITLE:  
ADDRESS:  
TEL: FAX:  
GEOLOGIC SOURCE:  
COMMODITY: Sand  
PLANT:  
TYPE OF MINE:  
MINING METHOD:  
ANNUAL PROD. CAPACITY: No Data  
NO. OF EMPLOYEES: No Data  
PRODUCTS: Dirt  
TRANSPORT:

### Western Oklahoma Sand and Gravel Co., Inc.

MINE: Ellington Pit  
LOCATION: Dewey County,  
SE Sec. 4, T16N, R19W  
MANAGER: Drake, Robert L.  
TITLE:  
ADDRESS: P. O. Box 807, Woodward, OK 73802  
TEL: (405) 256-8835 FAX: (405) 256-5230  
GEOLOGIC SOURCE: Quaternary Terrace  
COMMODITY: Sand and gravel  
PLANT: Portable  
TYPE OF MINE: Surface  
MINING METHOD: Stripping  
ANNUAL PROD. CAPACITY: No Data  
NO. OF EMPLOYEES: 2  
PRODUCTS: Sand, gravel  
TRANSPORT: Truck

### Western Plains Material

MINE: Jones Quarry  
LOCATION: Custer County,  
Sec. 30, T13N, R14W  
MANAGER: Shore, R. D.  
TITLE: General Manager  
ADDRESS: P.O. Box 979, Weatherford, OK 73096  
TEL: (405) 772-2592 FAX: (405) 772-2689  
GEOLOGIC SOURCE: Cloud Chief Formation  
COMMODITY: Gypsum  
PLANT: Portable  
TYPE OF MINE: Surface  
MINING METHOD: Open pit  
ANNUAL PROD. CAPACITY: 250,000 Tons  
NO. OF EMPLOYEES: 5  
PRODUCTS: Roadstone, chemical gypsum,  
rip rap; anhydrite  
TRANSPORT: Truck, rail

### Western Plains Material

MINE: Morris Quarry  
LOCATION: Major County,  
Sec. 3, T22N, R16W  
MANAGER: Shore, Richard  
TITLE: Superintendent  
ADDRESS: General Delivery, Mooreland, OK 73852  
TEL: (405) 697-3222 FAX:  
GEOLOGIC SOURCE: Nescatunga Gypsum  
COMMODITY: Gypsum  
PLANT: Semi-permanent  
TYPE OF MINE: Surface  
MINING METHOD: Open pit  
ANNUAL PROD. CAPACITY: 500,000 Tons  
NO. OF EMPLOYEES: 10  
PRODUCTS: Rip rap, road and construction  
materials, chemical gypsum; anhydrite  
TRANSPORT: Truck, rail

## MINE LIST

### Western Plains Material

MINE: Velma Quarry  
LOCATION: Blaine County,  
Sec. 11, T18N, R12W  
MANAGER: Anson, Andy  
TITLE: Superintendent  
ADDRESS: Box 236, Southard, OK 73770  
TEL: (405) 822-3007 FAX:  
GEOLOGIC SOURCE: Nescatunga Gypsum  
COMMODITY: Gypsum  
PLANT: Semi-permanent  
TYPE OF MINE: Surface  
MINING METHOD: Open pit  
ANNUAL PROD. CAPACITY: 500,000 Tons  
NO. OF EMPLOYEES: 10  
PRODUCTS: Rip rap, road and construction  
materials; anhydrite  
TRANSPORT: Truck, rail

### Western Plains Material

MINE: Bright  
LOCATION: Caddo County,  
Sec. 30, 31, T12N, R12W  
MANAGER:  
TITLE:  
ADDRESS:  
TEL: FAX:  
GEOLOGIC SOURCE:  
COMMODITY: Sandstone  
PLANT:  
TYPE OF MINE:  
MINING METHOD:  
ANNUAL PROD. CAPACITY: No Data  
NO. OF EMPLOYEES: No Data  
PRODUCTS:  
TRANSPORT:

### Western Plains Material

MINE: Greenfield  
LOCATION: Blaine County,  
Sec. 35, T15N, R12W  
MANAGER:  
TITLE:  
ADDRESS:  
TEL: FAX:  
GEOLOGIC SOURCE:  
COMMODITY: Sandstone  
PLANT:  
TYPE OF MINE:  
MINING METHOD:  
ANNUAL PROD. CAPACITY: No Data  
NO. OF EMPLOYEES: No Data  
PRODUCTS:  
TRANSPORT:

### Western Rock Products, Inc.

MINE: Davis Quarry  
LOCATION: Murray County,  
Sec. 10, T1S, R1W  
MANAGER: Vores, Butch  
TITLE: Plant Manager  
ADDRESS: P. O. Box 599, Davis OK 73030  
TEL: (405) 369-3773 FAX: (405) 369-5181  
GEOLOGIC SOURCE: Carlton Rhyolite  
COMMODITY: Rhyolite  
PLANT: Permanent  
TYPE OF MINE: Surface  
MINING METHOD: Quarrying  
ANNUAL PROD. CAPACITY: 1,000,000 Tons  
NO. OF EMPLOYEES: 36  
PRODUCTS: Construction aggregate, R.R. ballast, riprap  
TRANSPORT: Truck, rail

### White Oak Construction

MINE:  
LOCATION: McCurtain County,  
Sec. 19, T6S, R25E  
MANAGER:  
TITLE:  
ADDRESS:  
TEL: FAX:  
GEOLOGIC SOURCE:  
COMMODITY: Gravel  
PLANT:  
TYPE OF MINE:  
MINING METHOD:  
ANNUAL PROD. CAPACITY: No Data  
NO. OF EMPLOYEES: No Data  
PRODUCTS: Gravel, fill  
TRANSPORT:

### White Sand, Inc.

MINE: Plant No. 1  
LOCATION: Oklahoma County,  
Sec. 25, T12N, R1E  
MANAGER:  
TITLE:  
ADDRESS:  
TEL: FAX:  
GEOLOGIC SOURCE:  
COMMODITY: Sand  
PLANT:  
TYPE OF MINE:  
MINING METHOD:  
ANNUAL PROD. CAPACITY: No Data  
NO. OF EMPLOYEES: No Data  
PRODUCTS:  
TRANSPORT:

## MINE LIST

### Wilkin's Sand & Gravel

MINE:  
LOCATION: Carter County,  
Sec. 30, T4S, R3E  
MANAGER:  
TITLE:  
ADDRESS:  
TEL: FAX:  
GEOLOGIC SOURCE:  
COMMODITY: Sand  
PLANT:  
TYPE OF MINE:  
MINING METHOD:  
ANNUAL PROD. CAPACITY: No Data  
NO. OF EMPLOYEES: No Data  
PRODUCTS:  
TRANSPORT:

### Willis--Oklahoma Red Granite, Inc.

MINE: Willis Quarry  
LOCATION: Greer County,  
Sec. 26, T6N, R21W  
MANAGER: Dreyer, Bobby  
TITLE: Superintendent  
ADDRESS: 900 Quarry Dr.,  
P.O. Box 867, Granite, OK 73547  
TEL: (405) 535-2184 FAX:  
GEOLOGIC SOURCE: Reformatory Granite  
COMMODITY: Granite  
PLANT: Permanent  
TYPE OF MINE: Surface  
MINING METHOD: Quarrying  
ANNUAL PROD. CAPACITY: 1,200 Tons  
NO. OF EMPLOYEES: 5  
PRODUCTS: Dimension stone, monuments  
TRANSPORT: Truck

### Wilson Sand

MINE:  
LOCATION: Oklahoma County,  
Sec. 20, T12N, R1E  
MANAGER:  
TITLE:  
ADDRESS:  
TEL: FAX:  
GEOLOGIC SOURCE:  
COMMODITY: Sand  
PLANT:  
TYPE OF MINE:  
MINING METHOD:  
ANNUAL PROD. CAPACITY: No Data  
NO. OF EMPLOYEES: No Data  
PRODUCTS:  
TRANSPORT:

### Winters Trucking and Sand, Dirt and Gravel

MINE: Winters Mining & Trucking  
LOCATION: Murray County,  
SE Sec. 30, T1S, R3W  
MANAGER: Winters, Ken  
TITLE: Owner  
ADDRESS: P.O. Box 284, Sulphur, OK 73086  
TEL: (405) 622-3671 FAX:  
GEOLOGIC SOURCE: Creek Alluvium  
COMMODITY: Sand and gravel  
PLANT: Portable  
TYPE OF MINE: Surface  
MINING METHOD: Load and haul  
ANNUAL PROD. CAPACITY: No Data  
NO. OF EMPLOYEES: 2  
PRODUCTS: Sand, gravel, dirt  
TRANSPORT: Truck

### Woods Backhoe Service

MINE: Woods No. 1  
LOCATION: Hughes County,  
Sec. 14, T6N, R8E  
MANAGER: Woods, Louis  
TITLE: Owner-Operator  
ADDRESS: P.O. Box 686, 700 N. Kelker,  
Holdenville, OK 74848  
TEL: (405) 379-3598 FAX:  
GEOLOGIC SOURCE: Quaternary Alluvium/Terrace  
COMMODITY: Sand and gravel  
PLANT:  
TYPE OF MINE: Surface  
MINING METHOD: Stripping  
ANNUAL PROD. CAPACITY: No Data  
NO. OF EMPLOYEES: 1  
PRODUCTS: Sand  
TRANSPORT: Truck

### Woods Dirt Contractors

MINE: Carter No. 1  
LOCATION: Coal County,  
NW Sec. 27, T1S, R8E  
MANAGER: Woods, Billy Joe  
TITLE: Owner/Partner  
ADDRESS: RR 1, Box 148, Tupelo, OK 74572  
TEL: (405) 845-2526 FAX:  
GEOLOGIC SOURCE: Woodford Shale  
COMMODITY: Clay and shale  
PLANT:  
TYPE OF MINE: Surface  
MINING METHOD: Open pit  
ANNUAL PROD. CAPACITY: 16 Tons  
NO. OF EMPLOYEES: 2  
PRODUCTS: Shale:-pit run  
TRANSPORT: Truck

## MINE LIST

### Woodward Iodine

MINE: Woodward Plant  
LOCATION: Woodward County  
MANAGER:  
TITLE:  
ADDRESS: P.O. box 1245, Woodward, OK 73802  
TEL: (405) 254-3311 FAX: (405) 254-3311  
GEOLOGIC SOURCE: Morrow Formation  
COMMODITY: Iodine  
PLANT:  
TYPE OF MINE:  
MINING METHOD: Well field  
ANNUAL PROD. CAPACITY: 16 Tons  
NO. OF EMPLOYEES: 2  
PRODUCTS: Raw iodine  
TRANSPORT:

### Yocham Sand Company

MINE:  
LOCATION: Wagoner County,  
Sec. 31, T17N, R16E  
MANAGER:  
TITLE:  
ADDRESS:  
TEL: FAX:  
GEOLOGIC SOURCE:  
COMMODITY: Sand  
PLANT:  
TYPE OF MINE:  
MINING METHOD:  
ANNUAL PROD. CAPACITY: No Data  
NO. OF EMPLOYEES: No Data  
PRODUCTS:  
TRANSPORT:

### Youngman Materials, Inc.

MINE:  
LOCATION: McIntosh County,  
Sec. 31, T11N, R17E  
MANAGER:  
TITLE:  
ADDRESS:  
TEL: FAX:  
GEOLOGIC SOURCE:  
COMMODITY: Stone  
PLANT:  
TYPE OF MINE:  
MINING METHOD:  
ANNUAL PROD. CAPACITY: No Data  
NO. OF EMPLOYEES: No Data  
PRODUCTS: Rock  
TRANSPORT:



## COMMODITY LIST

### BENTONITE

#### Dewey County

American Colloid Company

MINE:

### CLAY

#### Greer County

Mangum Brick Company

MINE:

#### Major County

U. S. Pollution Control, Inc.

MINE:

#### Oklahoma County

Acme Brick Co./Div. Justin Industries, Inc.

MINE: Oklahoma City Plant

Chandler Materials Company

MINE: Choctaw Plant

Orange and Sons Trucking Company

MINE:

#### Pushmataha County

International American Ceramics

MINE: Wade No. 1

#### Tulsa County

Chandler Materials Company

MINE: Larkin Bailey

International American Ceramics

MINE: No. 1

#### Wagoner County

Pearson Soil Bank

MINE:

### CLAY AND SHALE

#### Canadian County

Acme Brick Company/Div. of Justin Ind., Inc.

MINE: Union City Pit

#### Cleveland County

Simpson Properties, Inc.

MINE:

#### Coal County

Woods Dirt Contractors

MINE: Carter No. 1

#### Creek County

Frankoma Pottery, Inc.

MINE:

#### Custer County

Acme Brick Company/Div. of Justin Ind., Inc.

MINE: Clinton Pit

#### Dewey County

American Colloid Company

MINE: Fisher

#### Greer County

Mangum Brick Company, Inc.

MINE: Mangum Brick Company

#### Kay County

Carter & Son Service

MINE: No. 1

#### Le Flore County

Bill Harris Construction Company, Inc.

MINE:

#### Muskogee County

Oklahoma Brick Corporation/Div. of Boral Bricks, Inc.

MINE:

#### Oklahoma County

Acme Brick Company/Div. of Justin Ind., Inc.

MINE: Edmond Pit

Orange and Sons Trucking Company

MINE: Lost Scott

#### Pontotoc County

Ada Brick Products, Inc.

MINE:

### CLAY, SHALE, AND STONE

#### Rogers County

McNabb Stone Co./Div. of McNabb Coal Co.

MINE:

## COMMODITY LIST

### CLAY, SAND, AND GRAVEL

#### McCurtain

B & B Sand & Gravel  
MINE: Beaver Pit

### COAL

#### Coal County

Commercial Fuels, Inc.  
MINE: Commercial Fuels No. 1

#### Craig County

Patch Coal Company  
MINE: Welch No. 1

Patch Coal Company  
MINE: Welch No. 2

Patch Coal Company  
MINE: Welch No. 3

Peabody Coal Company  
MINE: Rogers County No. 2

Phoenix Coal Sales, Inc.  
MINE: Phoenix No. 3

Phoenix Coal Sales, Inc.  
MINE: Phoenix No. 4

Phoenix Mineral Co.  
MINE: Phoenix No. 3

Phoenix Mineral Company  
MINE: Phoenix No. 6

#### Haskell County

Eastern Oklahoma Resources, Inc.  
MINE: Kanima

K & R Coal Company  
MINE: Gail Strip

K & R Coal Company  
MINE: Ryan No. 2

#### Latimer County

Farrel-Cooper Mining Company  
MINE: Red Oak

#### Le Flore County

Delta Contracting, Inc.  
MINE: Sunset

#### Le Flore County (continued)

Farrel-Cooper Mining Company  
MINE:

Farrel-Cooper Mining Company  
MINE: Pine Mountain

P & K Company, Ltd./**See** Heatherly Mining, Inc.  
MINE: Pollyanna No. 5

Heatherly Mining, Inc./**See** P & K Company, Ltd  
MINE: Pollyanna No. 8

Heatherly Mining, Inc./**See** P & K Company, Ltd  
MINE: Pollyanna No. 7

Hudson-Blake Joint Venture  
MINE: JV-Reed No. 1

#### McIntosh County

Industrial Management Services, Inc.  
MINE: Red Bird

#### Muskogee County

Hickory Coal Corporation  
MINE: Briartown

Inter-Chem Coal Company  
MINE: Eagle II

Inter-Chem Coal Company  
MINE: Rabbit Hill

P & K Company, Ltd./ **See** Heatherly Mining, Inc.  
MINE: Pollyanna No. 5

#### Nowata County

Hickory Coal Corporation  
MINE: Alluwe Mine

Hickory Coal Corporation  
MINE: Nowata

Inter-Chem Coal Company  
MINE: Thompson

#### Okmulgee County

Joshua Coal Company  
MINE: Joshua No. 1

Joshua Coal Company  
MINE: Joshua No. 1-28

P & K Company, Ltd./ **See** Heatherly Mining, Inc.  
MINE: Pollyanna No. 4

## COMMODITY LIST

### Rogers County

Hickory Coal Corporation  
MINE: Winganon

Hickory Coal Corporation  
MINE: Spencer/Winganon

### Wagoner County

McNabb Coal Company  
MINE: Catoosa

## DIRT

### Hughes County

Rock and Hauling  
MINE:

### Kay County

Throop Construction Company, Inc.  
MINE:

### Muskogee County

Richard Harnage  
MINE:

### Stephens County

Al's Tractor and Backhoe  
MINE: No. 1

### Tulsa County

Duane Snapp  
MINE:

Ron Holman  
MINE:

## DOLOMITE

### Atoka County

Dolese Bros. Co.  
MINE: Coleman

### Johnston County

Boorhem-Fields, Inc.  
MINE: Daube (Mill Creek Plant)

UNIMIN Corporation  
MINE: Mill Creek Plant

## FILL

### Bryan County

Joe Brown Company, Inc.  
MINE:

## GRANITE

### Greer County

Georgia Granite Company  
MINE:

Texas Granite Corp.  
MINE:

Willis--Oklahoma Red Granite, Inc.  
MINE: Willis Quarry

### Johnston County

Boadie L. Anderson Quarries, Inc.  
MINE: Anderson's Autumn Rose Quarry

Meridian Aggregates Company  
MINE: Mill Creek Quarry

### Kiowa County

Meridian Aggregates Company  
MINE: Snyder Quarry

Meridian Aggregates Company  
MINE:

Southwestern Granite Supply, Inc.  
MINE:

Texas Granite Corp.  
MINE:

## GRAVEL

### Adair County

Davidson Trucking, Inc.  
MINE:

### Beaver County

Davis Gravel  
MINE:

### Cherokee County

Donald G. Shamel  
MINE:

Jimmie L. Wade  
MINE:

### Love County

Tom N. Thompson  
MINE:



## COMMODITY LIST

### Mayes County

Clifford Bogle  
MINE:

Glenn T. Bond Gravel  
MINE:

Pritchett Trucking Company  
MINE:

### McCurtain County

Adelia Gravel Company  
MINE:

Red River County  
MINE:

White Oak Construction  
MINE:

### Pottawatomie County

Johnny Ledbetter  
MINE: S & J No. 2

O'Daniel Gravel, Inc.  
MINE:

### Pushmataha County

Joe Maxwell  
MINE:

### Seminole County

Bill Laird Oil Company  
MINE: No. 1

### Sequoyah County

H. M. Wickens  
MINE:

## GRAVEL AND DIRT

### Cherokee County

T. L. Bryan  
MINE:

## GYPSUM

### Blaine County

H. & B. Gypsum, Inc.  
MINE: Howry Quarry

Heartland Cement Co.(Hercules Cement Co.)  
Division of RC Cement Co., Inc.  
MINE: Heartland Cement Co.

### Blaine County (continued)

Rother Gypsum  
MINE:

United States Gypsum Corp.  
MINE: Southard

Western Plains Material  
MINE: Velma Quarry

### Caddo County

Harrison Gypsum Company, Inc.  
MINE: Harrison Gypsum Pit & Plant

### Canadian County

Rick Schweitzer Gypsum and Lime  
MINE: No. 1

Rick Schweitzer Gypsum and Lime  
MINE: No. 2

### Comanche County

Temple-Inland Forest Products Corporation  
MINE: Temple-Inland FPC

### Custer County

Western Plains Material  
MINE: Jones Quarry

### Greer County

Republic Gypsum Company  
MINE:

### Jackson County

Creta Gypsum, Inc.  
MINE:

Republic Gypsum Company  
MINE: Republic Pit No. 1

Republic Gypsum Company  
MINE: Republic Pit No. 2

Republic Gypsum Company  
MINE:

### Kingfisher County

Rother Gypsum  
MINE:

### Major County

McNeill Construction, Inc.  
MINE:

Western Plains Material  
MINE: Morris Quarry

## COMMODITY LIST

### IODINE

#### Woodward County

IOCHEM Corporation

MINE:

North American Brine Resources

MINE: Harper/Woodward Plant

Woodward Iodine

MINE:

### IRON ORE

#### Murray County

Millcreek Mining, Inc.

MINE:

### LIMESTONE

#### Atoka County

Amis Materials Company

MINE: Stringtown

Lattimore Materials Company

MINE: (62) Coleman

#### Bryan County

Lattimore Materials Company

MINE: (61) Kenefic

Texoma Materials

MINE:

#### Caddo County

Dolese Bros. Co.

MINE: Carnegie

#### Carter County

Dolese Bros. Co.

MINE: Ardmore

#### Cherokee County

Arkholia Sand and Gravel/Div. of APAC-ARK, Inc.

MINE: Roberts Quarry

#### Choctaw County

American Rock Products

Mine:

Boorhem-Fields, Inc.

MINE: Custer (Hugo Plant)

Boorhem-Fields, Inc.

MINE: Custer No. 3

#### Choctaw County (continued)

Boorhem-Fields, Inc.

MINE: Sawyer Plant

#### Coal County

Dolese Bros. Co.

MINE: Bromide

#### Comanche County

Dolese Bros. Co.

MINE: Richards Spur

#### Craig County

Peerless Materials Company

MINE:

Vinita Rock Company

MINE: J-6

#### Creek County

The Quapaw Company

MINE: Badger

#### Delaware County

Sooner Rock & Sand Company

MINE:

#### Kay County

APAC-Oklahoma, Inc.

MINE: Peel

APAC-Oklahoma, Inc.

MINE: Peel

C & K Dozer Service

MINE:

#### Kiowa County

Dolese Bros. Co.

MINE: Cooperton

#### Marshall County

Boorhem-Fields, Inc.

MINE: Rushing (Willis Plant)

J. R. Thompson, Inc.

MINE:

#### Mayes County

Lone Star Industries

MINE: Pryor Cement Plant

Pryor Stone Company

MINE:

## COMMODITY LIST

### Mayes County (continued)

Standard Industries/Div. of APAC-Oklahoma, Inc.  
MINE: Standard Quarry (Inactive)

### McCurtain County

Boorhem-Fields, Inc.  
MINE: Williams (Idabel Plant)

Quality Rock, Inc.  
MINE: Quality Rock, Inc.

Quality Rock, Inc.  
MINE: No. 2

### Murray County

Bebouts Crushed Stone  
MINE:

Dolese Bros. Co.  
MINE: Big Canyon

Dolese Bros. Co.  
MINE: Davis

Material Producers, Inc.  
MINE:

Sooner Rock and Sand Company, Inc.  
MINE: Davis Quarry

### Muskogee County

Kemp Stone Company  
MINE:

### Nowata County

Bellco Materials, Inc.  
MINE: Bellco No. 1

Peerless Materials Company  
MINE:

### Osage County

Avant Stone  
MINE:

Blake Stone Company  
MINE: Skiatook

Blake Stone  
MINE: No. 1 Pawhuska

Parks Concrete Company  
MINE:

### Ottawa County

Midwest Minerals, Inc.  
MINE: Miami No. 31

Nelson Brothers Quarries, Inc.  
MINE: Quapaw Quarry

### Pawnee County

Stewart Stone Inc.  
MINE: Pawnee

The Quapaw Company  
MINE: Bremsing

### Payne County

Stewart Stone Company, Inc.  
MINE: Cushing

### Pittsburg County

Colaska Production Company  
MINE:

Dolese Bros. Co.  
MINE: Hartshorne

### Pontotoc County

C & O Materials Corp.  
MINE:

Cook Stone Company  
MINE:

Holland Farms  
MINE:

Ideal Cement/Division of Holnam, Inc.  
MINE: Lawrence Quarry

Jennings Stone Company  
MINE: Jennings No. 1

### Rogers County

Anchor Stone Company  
MINE: Tulsa Rock Company

Bellco Materials, Inc.  
MINE: Bellco No. 2

### Seminole County

Dolese Bros. Co.  
MINE: Konawa

Dolese Bros. Co.  
MINE: Wewoke

## COMMODITY LIST

### Seminole County (continued)

Heiskill Gravel, Inc.

MINE:

Seminole Stone Company

MINE: Seminole Stone

### Sequoyah County

Allied Mining Corporation

MINE:

Brazil Creek Minerals, Inc.

MINE:

P & K Company, Ltd./See Heatherly Mining, Inc.

MINE: Pollyanna No. 6

St. Clair Lime Company

MINE: Marble City

### Tulsa County

Anchor Stone Company

MINE: 36th St. Quarry (Inactive)

Anchor Stone Company

MINE: 46th St. Quarry (Inactive)

Anchor Stone Company

MINE: 46th St. Expansion

Chandler Materials Company

MINE: Gamett

Standard Industries

Division of APAC-Oklahoma, Inc.

MINE: East Quarry

### Wagoner County

Coweta Materials, Inc.

MINE:

### Washington County

Belco Materials, Inc.

MINE: Belco No. 3

Belco Materials, Inc.

MINE: Belco No. 6

Belco Materials, Inc.

MINE: Belco No. 7 (Inactive)

## LIMESTONE, CLAY, AND SHALE

### Rogers County

Blue Circle Cement/Division of Blue Circle, Inc.

MINE: Blue Circle

## LOAM

### Pittsburg County

Irelan Eldridge

MINE:

### Wagoner County

Clay Davault

MINE:

## RHYOLITE

### Murray County

Western Rock Products, Inc.

MINE: Davis Quarry

## SALT

### Harmon County

Acme Salt Company

MINE:

### Woods County

Cargill, Inc., Salt Division

MINE: Cargill Salt

## SAND

### Atoka County

Sandy Creek Sand & Gravel, Inc.

MINE: Atoka

### Bryan County

Rustin Concrete/Div. of H. C. Rustin Corporation

MINE:

### Canadian County

Elmore Sand

MINE: No. 1

G-D Sand

MINE: No. 1

Schwarz Ready Mix of OKC, Inc.

MINE:

### Carter County

A & A Equipment

MINE:

## COMMODITY LIST

### **Carter County (continued)**

Don Carroll Sand & Gravel  
MINE:

Overland Corporation  
MINE:

Wilkin's Sand & Gravel  
MINE:

### **Choctaw County**

Richard Drake Construction  
MINE: Davidson Sand

### **Cleveland County**

James King Trucking  
MINE:

Kinsey Sand & Gravel  
MINE:

Sooner Shale Pit  
MINE:

### **Garvin County**

Chris Mallow Sand and Gravel  
MINE:

Glen Owens Sand & Gravel  
MINE:

### **Hughes County**

Louis R. Woods  
MINE:

Turpin Bros.  
MINE:

### **Jackson County**

Altus Sand and Gravel  
MINE:

Hokett Construction  
MINE:

### **Johnston County**

U. S. Silica Company  
MINE: No. 37

U. S. Silica Company  
MINE: No. 39

### **Kay County**

Throop Construction Company, Inc.  
MINE:

### **Kay County (continued)**

Throop Construction Company, Inc.  
MINE:

Throop Construction Company, Inc.  
MINE:

### **Kiowa County**

H. G. Jenkins Construction  
MINE:

### **Le Flore County**

Job Construction Company, Inc.  
MINE: Kerr

### **Lincoln County**

Blakley Lumber & Carpets, Inc.  
MINE: No. 1

Block Sand Company  
MINE:

### **Love County**

Chester Voyles  
MINE:

Felix D. and Margaret Sprouse  
MINE:

Gifford-Hill Concrete Company  
MINE:

Gifford-Hill Concrete Company  
MINE:

Vance McGill  
MINE: Gaines

### **Major County**

U. S. Pollution Control, Inc.  
MINE:

### **Marshall County**

Rustin Concrete/Div. of H. C. Rustin Corporation  
MINE:

### **McClain County**

Allen Farms, Inc.  
MINE:

CAA Development Corp.  
MINE:

Norman Asphalt  
MINE: Newcastle

## COMMODITY LIST

### **McClain County (continued)**

Norman Asphalt  
MINE: Norman

### **McCurtain County**

B & B Sand & Gravel  
MINE: Little River

### **McIntosh County**

Marshall Foley  
MINE:

### **Murray County**

Gentry Construction Company  
MINE:

Pavers, Inc.  
MINE:

### **Muskogee County**

Muskogee Sand Company  
MINE:

Pryor Sand  
MINE: Pryor

### **Oklahoma County**

Browning-Ferris, Inc.  
MINE:

Buck's Trucking Company  
MINE:

Butler Sand Company  
MINE: Poor Boy

C.E.C. Sand  
MINE:

James King Trucking  
MINE:

Morren Sand  
MINE:

Patterson Sand Company  
MINE:

Sooner Sand Plant, Inc.  
MINE:

White Sand, Inc.  
MINE: Plant No. 1

Wilson Sand  
MINE:

### **Pawnee County**

Davis Sand Plant  
MINE:

### **Pittsburg County**

Albert Tissington  
MINE:

Gonzales Sand Company  
MINE:

Jenson Sand Company  
MINE: Jenson

Ray E. Brewer  
MINE:

Robert P. Livingston  
MINE:

### **Pontotoc County**

Ada Excavating & Materials  
MINE:

Andy A. Anderson  
MINE:

Jerry Walker  
MINE:

Pat Engel Sand  
MINE:

R & D Sand Company  
MINE:

UNIMIN Corporation  
MINE: Roff Plant

### **Pottawatomie County**

A.C. & D. Sand  
MINE:

C & L Sand  
MINE:

Don Petree  
MINE:

Leon Cox  
MINE:

Shawnee Sand Company  
MINE:

## COMMODITY LIST

### **Roger Mills County**

Big Chief Sand & Rock  
MINE:

### **Sequoyah County**

S & S Sand  
MINE:

### **Stephens County**

Al's Tractor and Backhoe  
MINE: No. 2

E. C. Petty  
MINE:

Stokes Transit Mix, Inc.  
MINE:

### **Texas County**

Popejoy Construction Company, Inc.  
MINE:

Robert R. Behne Sand Company  
MINE: Behne Pit

### **Tillman County**

Cornell Construction Company, Inc.  
MINE:

Southwestern State Sand Corp.  
MINE: No. 1

Southwestern State Sand Corp.  
MINE: No. 1-A

### **Tulsa County**

Carter & Son, Inc.  
MINE: 65th West Pit

D & K Trucking  
MINE:

Grace Sand Company  
MINE: No. 1

J & J Sand Company  
MINE:

Mohawk Rock and Sand Company, Inc.  
MINE: No. 3

Ralph Rickner  
MINE:

### **Tulsa County (continued)**

Sahara Sand Company  
MINE:

The Cummins Construction Company  
MINE: Wekiwa No. 2

Warbonnet Sand Company  
MINE:

Warbonnet Sand Company  
MINE:

Watkins Sand Company  
MINE:

### **Wagoner County**

Alton E. Hoover  
MINE:

Carter & Son, Inc.  
MINE:

Dill Trucking Company  
MINE:

Frank Livingston Trucking  
MINE:

Haskell Sand  
MINE:

James C. Hogan  
MINE:

Mega Resources  
MINE:

Yocham Sand Company  
MINE:

## **SAND AND GRAVEL**

### **Adair County**

Addielee Sand & Gravel  
MINE:

Davidson Trucking, Inc.  
MINE:

### **Beaver County**

J & R Sand Company, Inc.  
MINE: Gabler

## COMMODITY LIST

### **Beaver County (continued)**

J & R Sand Company, Inc.  
MINE: Winchell

Joe Bridenburg  
MINE:

Pioneer Aggregates, Inc.  
MINE:

### **Bryan County**

Bonham Concrete  
MINE:

Stringfellow and Sons, Inc.  
MINE:

Unlimited Materials & Construction  
MINE:

### **Caddo County**

The Karlin Company, Inc.  
MINE: King Place

### **Canadian County**

Earl S. Biggs  
MINE:

Dolese Bros. Co.  
MINE: Yukon

G-D Sand  
MINE: No. 3

### **Carter County**

Joe Brown Company, Inc.  
MINE: Brown No. 2

### **Cherokee County**

Osburn & Johnson Sand & Gravel  
MINE:

Ryals and Stratton Gravel  
MINE: Mine No. 1

### **Choctaw County**

Billy Marshall Road Material  
MINE:

Bluff Materials  
MINE:

Bluff Materials  
MINE:

### **Choctaw County (continued)**

J. D. Mickel Trucking  
MINE:

Timmy Shawhart  
MINE:

### **Cleveland County**

Canadian Sand Company  
MINE: Canadian Sand Company

Faubion Sand  
MINE: Faubion (Inactive)

General Materials, Inc.  
MINE: Meridian Pit

Sun Ranch  
MINE: Sun Ranch

Sunny Valley Sand Company  
MINE: Sunny Valley Sand Company

Valley Sand Company  
MINE:

Vanderburg Sand  
MINE: Vanderburg

### **Cotton County**

E & A Materials, Inc.  
MINE:

### **Creek County**

The Cummins Construction Company, Inc.  
MINE: Garrett Pit (Inactive)

The Quapaw Company  
MINE: Oilton Pit

### **Dewey County**

Western Oklahoma Sand and Gravel Co., Inc.  
MINE: Ellington Pit

### **Garfield County**

J. H. Shears' Sons, Inc.  
MINE:

Tri-Sand, Inc.  
MINE: Tritschler Pit

### **Garvin County**

L. A. Jacobson, Inc.  
MINE: Jacobson No. 2



## COMMODITY LIST

### Haskell County

Rhoades' Sand  
MINE: Rhoades' Sand

### Hughes County

Woods Backhoe Service  
MINE: Woods No. 1

### Jackson County

Evans & Associates Enterprises, Inc.  
MINE: Red River Aggregate Co. (Inactive)

### Jefferson County

Red River Sand and Gravel, Inc.  
MINE: James No. 2

### Johnston County

Rowe Sand & Gravel  
MINE:

### Kay County

Evans & Associates Enterprises, Inc.  
MINE: E & A Pit

Sober Bros., Inc.  
MINE: Turner No. 3

### Kingfisher County

Dolese Bros. Co.  
MINE: Dover

Lightle Sand and Construction Company  
MINE: Lightle Sand Pit

### Le Flore County

Rock Producers, Inc.  
MINE:

Spiro Sand Company  
MINE:

### Logan County

Dolese Bros. Co.  
MINE: Guthrie

### Love County

Bell Company  
MINE: Bell No. 1

McGehee's Sand & Gravel Plant  
MINE:

### Major County

B & B Sand & Gravel Company  
MINE: Bridgforth No. 1

### Mayes County

Ozark Materials  
MINE:

Paul Bogle  
MINE:

### McClain County

Billy P. Adkins  
MINE:

Diamond Tail Materials Company  
MINE: Diamond Tail

Stratford Sand and Gravel  
MINE: Stratford Sand & Gravel

T & R Trucking  
MINE: Cobb No. 1

### McCurtain County

B & B Sand & Gravel  
MINE: Ives Moyer

B & B Sand and Gravel  
MINE: McFarland Pit

Rains Backhoe Service  
MINE:

Red River Materials  
MINE: No. 3

### Murray County

D & D Oilfield Construction  
MINE: Dwight's Pit

Primrose Construction  
MINE: Field Sand Pit

Winters Trucking and Sand, Dirt and Gravel  
MINE: Winters Mining & Trucking

### Muskogee County

Arkholia Sand and Gravel/ Div. of APAC-ARK, Inc.  
MINE: Muskogee Sand Plant

### Oklahoma County

Dolese Bros. Co.  
MINE: Jones

General Materials, Inc.  
MINE:

## COMMODITY LIST

### Oklahoma County (continued)

Goddard Concrete, Inc.  
MINE: Jones Plant

Goddard Concrete, Inc.  
MINE: Luther Plant (Inactive)

Quickway Excavating Company, Inc.  
MINE:

Raymond Butler Sand and Trucking  
MINE: Poor Boy

Robert Symes  
MINE:

Schwarz Ready Mix of OKC, Inc.  
MINE: Schwarz No. 1

Sharp Sand Company  
MINE: Sharp Sand Company

### Ottawa County

Boyd's Excavation  
MINE: Sycamore Rock

Gaines & Neel Construction  
MINE:

Tri-State Aggregates  
MINE: Wade No. 1

### Pawnee County

Renfro Sand and Concrete Company  
MINE: Renfro No. 1

### Payne County

Evans & Associates Enterprises, Inc.  
MINE: Perkins Pit (Inactive)

Irwin Sand Company  
MINE: Irwin No. 2

Kerns Construction, Inc.  
MINE: Kerns Sand Pit

Stillwater Sand and Gravel Company  
MINE: Stillwater S & G No. 1

### Pittsburg County

Tissington and Stipe Sand Company  
MINE: Tissington & Stipe

### Pontotoc County

The Cummins Construction Company, Inc.  
MINE: Pit No. 1

### Pottawatomie County

Corff Sand & Gravel, Inc.  
MINE: Asher

Corff Sand & Gravel, Inc.  
MINE: Konawa

K & M Sand Company  
MINE: K & M No. 1

K & M Sand Company  
MINE: K & M No. 2

Kenneth R. Wallgren Gravel  
MINE: Kenneth R. Wallgren

### Pushmataha County

Job Construction Company, Inc.  
MINE: Andrews

Morris Forest Products  
MINE:

### Roger Mills County

Dan Haxton  
MINE:

### Seminole County

Sand Dredging Company, Inc.  
MINE: Perryman

### Sequoyah County

D & L Gravel Company  
MINE:

Jeffrey Sand Company  
MINE: No. 5 Plant

### Tulsa County

Anchor Stone Company  
MINE: Anchor Stone Company

Anchor Stone Company  
MINE: Delaware

B & B Sand and Topsoil  
MINE:

Bixby Four Star Sand and Gravel  
MINE: Bixby Four Star Sand & Gravel

C.C. Amos Sand and Gravel  
MINE:

Holliday Sand and Gravel Company  
MINE: Holliday Sand and Gravel

## COMMODITY LIST

### Tulsa County (continued)

Mohawk Rock & Sand Company, Inc.  
MINE: Sand Springs No. 1

Mohawk Rock & Sand Company, Inc.  
MINE: Sand Springs No. 2

Sand Springs Sand & Gravel Company  
MINE:

The Cummins Construction Company, Inc.  
MINE: Sand Springs Home Pit

The Cummins Construction Company, Inc.  
MINE: Sand Springs Home No. 2

The Cummins Construction Company, Inc.  
MINE: Wekiwa Pit

W & W Trucking, Inc.  
MINE: W & W No. 1

### Wagoner County

Carter and Son, Inc.  
MINE:

Coweta Materials, Inc.  
MINE: Coweta Materials

Jerry Livingston  
MINE: Jim & Ann Benson

### Washita County

Circle S Paving Company, Inc.  
MINE: Walker Pit

### Woods County

Alva Concrete Materials Company  
MINE:

### Woodward County

Kline Sand Pit, Inc.  
MINE: Kline No. 3

## SAND, GRAVEL, AND SURFACE MATERIALS

### Oklahoma County

Nova Sand Company, Inc.  
MINE:

## SAND, GRAVEL, AND DIRT

### Oklahoma County

Riverside Sand Company  
MINE: Pendley Mine

## SANDSTONE

### Blaine County

Western Plains Material  
MINE: Greenfield

### Caddo County

Dolese Bros. Co.  
MINE: Cyril

Western Plains Material  
MINE: Bright

### Choctaw County

Boorhem-Fields, Inc.  
MINE: Bumpas (Apple Plant)

### Haskell County

Haskell County Gravel Company, Inc.  
MINE: Haskell Pit & Plant

### Le Flore County

Miller Stone  
MINE:

Rock Producers, Inc.  
MINE: Rock Producers, Inc.

Sugar Loaf Quarries, Inc.  
MINE: Fanshawe No. 1

Sugar Loaf Quarries, Inc.  
MINE: Fanshawe No. 2

Sugar Loaf Quarries, Inc.  
MINE: Wister No. 3

### Muskogee County

Big Deal Construction Company, Inc.  
MINE:

### Seminole County

Heiskill Gravel, Inc.  
MINE: Heiskill No. 1

Heiskill Gravel, Inc.  
MINE: Heiskill No. 2

## SHALE

### Canadian County

Oklahoma Brick Company  
MINE:

## COMMODITY LIST

### Canadian County (continued)

Oklahoma Brick Corporation/Div. of Boral Bricks, Inc.

MINE:

VK Blasting and Explosives

MINE:

### Cleveland County

Nola E. Hansmeyer

MINE:

### Le Flore County

Brazil Creek Minerals, Inc.

MINE:

Heatherly Mining, Inc./P & K Company, Ltd.

MINE:

James Brigrance

MINE:

### McIntosh County

Roy Duke

MINE:

### Muskogee County

Tonto Construction, Inc.

MINE:

### Pontotoc County

Boyd Revels

MINE:

### Rogers County

Chandler Materials Company

MINE: Round Mountain

### Seminole County

Commercial Brick

MINE: No. 1

### Tulsa County

Acme Brick Company

Div. of Justin Industries, Inc.

MINE: Tulsa Pit

## SOIL

### Cleveland County

Big 4 Pit

MINE: Big 4 Pit

## STONE

### Choctaw County

Boorhem-Fields, Inc.

### Greer County

Aggregate Materials

MINE:

### Haskell County

Stigler Stone Company, Inc.

MINE:

### Johnston County

Pontotoc Stone Company

MINE:

### Le Flore County

Benny L. Klutts

MINE: Fanshaw

Cooper Gravel Company

MINE:

Cooper Stone Company

MINE:

Fines Recovery Systems, Inc.

MINE:

Gary Gilham

MINE:

Hackett Stone

MINE:

Jack Warren

MINE:

Neff Building Stone Supply

MINE:

Rock Island Stone Company

MINE:

### McIntosh County

Youngman Materials, Inc.

MINE:

### Murray County

Billy J. Geyer

MINE:

## COMMODITY LIST

### **Pittsburg County**

T.D.M. Rock Quarry

MINE:

### **Pontotoc County**

Bill Cole

MINE:

Jennings Stone Company

MINE:

### **Wagoner County**

Souter Construction Company

MINE:

## TRIPOLI

### **Ottawa County**

American Tripoli, Inc.

MINE: Chester Cream No. 23

American Tripoli, Inc.

MINE: Gallenkamp No. 24

American Tripoli, Inc.

MINE: I. G. No. 25

American Tripoli, Inc.

MINE: Kropp No. 1

American Tripoli, Inc.

MINE: Robertson No. 4

American Tripoli, Inc.

MINE: State Line No. 26

## VOLCANIC ASH

### **Beaver County**

Axtell Mining Corporation

MINE:

### **Okfuskee County**

Hope Minerals Company

MINE: Hope Minerals Mine

## COUNTY LIST

### ADAIR COUNTY

#### Gravel

Davidson Trucking, Inc.  
MINE:

#### Sand and Gravel

Addielee Sand & Gravel  
MINE:

Davidson Trucking, Inc.  
MINE:

### ATOKA COUNTY

#### Dolomite

Dolese Bros. Co.  
MINE: Coleman

#### Limestone

Amis Materials Company  
MINE: Stringtown

Lattimore Materials Company  
MINE: (62) Coleman

#### Sand

Sandy Creek Sand & Gravel, Inc.  
MINE: Atoka

### BEAVER COUNTY

#### Gravel

Davis Gravel  
MINE:

#### Sand and Gravel

J & R Sand Company, Inc.  
MINE: Winchell

J & R Sand Company, Inc.  
MINE: Gabler

Joe Bridenburg  
MINE:

Pioneer Aggregates, Inc.  
MINE:

#### Volcanic Ash

Axtell Mining Corporation  
MINE:

### BLAINE COUNTY

#### Gypsum

H. & B. Gypsum, Inc.  
MINE: Howry Quarry

Heartland Cement Co. (Hercules Cem. Co.)  
Division of RC Cement Co., Inc.  
MINE: Heartland Cement Co.

Rother Gypsum  
MINE:

United States Gypsum Corp.  
MINE: Southard

Western Plains Material  
MINE: Velma Quarry

#### Sandstone

Western Plains Material  
MINE: Greenfield

### BRYAN COUNTY

#### Fill

Joe Brown Company, Inc.  
MINE:

#### Limestone

Lattimore Materials Company  
MINE: (61) Kenefic

Texoma Materials  
MINE:

#### Sand

Rustin Concrete/Div. of H. C. Rustin Corp.  
MINE:

#### Sand and Gravel

Bonham Concrete  
MINE:

Stringfellow and Sons, Inc.  
MINE:

Unlimited Materials & Construction  
MINE:

COUNTY

## COUNTY LIST

### CADDO COUNTY

#### Gypsum

Harrison Gypsum Company, Inc.

MINE: Harrison Gypsum Pit & Plant

#### Limestone

Dolese Bros. Co.

MINE: Carnegie

#### Sand and Gravel

The Karlin Company, Inc.

MINE: King Place

#### Sandstone

Dolese Bros. Co.

MINE: Cyril

Western Plains Material

MINE: Bright

### CANADIAN COUNTY

#### Clay and Shale

Acme Brick Company/Div.of Justin Ind., Inc.

MINE: Union City Pit

#### Gypsum

Rick Schweitzer Gypsum and Lime

MINE: No. 1

Rick Schweitzer Gypsum and Lime

MINE: No. 2

#### Sand

Elmore Sand

MINE: No. 1

G-D Sand

MINE: No. 1

Schwarz Ready Mix of OKC, Inc.

MINE:

#### Sand and Gravel

Dolese Bros. Co.

MINE: Yukon

Dolese Bros. Co.

MINE: Yukon 2

G-D Sand

MINE: No. 3

#### Sand and Gravel (continued)

Earl S. Biggs

MINE:

#### Shale

Oklahoma Brick Company

MINE:

Oklahoma Brick Corp./Div.of Boral Bricks, Inc.

MINE:

VK Blasting and Explosives

MINE:

### CARTER COUNTY

#### Limestone

Dolese Bros. Co.

MINE: Ardmore

#### Sand

A & A Equipment

MINE:

Don Carroll Sand & Gravel

MINE:

Overland Corporation

MINE:

Wilkin's Sand & Gravel

MINE:

#### Sand and Gravel

Joe Brown Company, Inc.

MINE: Brown No. 2

### CHEROKEE COUNTY

#### Gravel

Donald G. Shamel

MINE:

Jimmie L. Wade

MINE:

#### Gravel and Dirt

T. L. Bryan

MINE:

#### Limestone

Arkholia Sand and Gravel/Div.of APAC-ARK, Inc.

MINE: Roberts Quarry

## COUNTY LIST

### **Sand and Gravel**

Osburn & Johnson Sand & Gravel  
MINE:

Ryals and Stratton Gravel  
MINE: Mine No. 1

## **CHOCTAW COUNTY**

### **Limestone**

American Rock Products  
MINE:

Boorhem-Fields, Inc.  
MINE: Custer (Hugo Plant)

Boorhem-Fields, Inc.  
MINE: Sawyer Plant

Boorhem-Fields, Inc.  
MINE: Custer No. 3

### **Sand**

Richard Drake Construction  
MINE:

### **Sand and Gravel**

Billy Marshall Road Material  
MINE:

Bluff Materials  
MINE:

Bluff Materials  
MINE:

J. D. Mickel Trucking  
MINE:

Timmy Shawhart  
MINE:

### **Sandstone**

Boorhem-Fields, Inc.  
MINE: Bumpas (Apple Plant)

### **Stone**

Boorhem-Fields, Inc.  
MINE:

## **CLEVELAND COUNTY**

### **Clay and Shale**

Simpson Properties Inc.  
MINE:

### **Sand**

James King Trucking  
MINE:

Kinsey Sand & Gravel  
MINE:

Sooner Shale Pit  
MINE:

### **Sand and Gravel**

Canadian Sand Company  
MINE: Canadian Sand Co.

Faubion Sand  
MINE: Faubion (Inactive)

General Materials, Inc.  
MINE: Meridian Pit

Sun Ranch  
MINE: Sun Ranch

Sunny Valley Sand Company  
MINE: Sunny Valley Sand Co.

Valley Sand Company  
MINE:

Vanderburg Sand  
MINE: Vanderburg

### **Shale**

Nola E. Hansmeyer  
MINE:

### **Soil**

Big 4 Pit  
MINE: Big 4 Pit

## **COAL COUNTY**

### **Clay and Shale**

Woods Dirt Contractors  
MINE: Carter No. 1

### **Coal**

Commercial Fuels, Inc.  
MINE: Commercial Fuels No. 1

## **COMANCHE COUNTY**

### **Gypsum**

Temple-Inland Forest Products Corporation  
MINE: Temple-Inland FPC



## COUNTY LIST

### Limestone

Dolese Bros. Co.  
MINE: Richards Spur

## COTTON COUNTY

### Sand and Gravel

E & A Materials Inc.  
MINE:

## CRAIG COUNTY

### Coal

Patch Coal Company  
MINE: Welch No. 1

Patch Coal Company  
MINE: Welch No. 2

Patch Coal Company  
MINE: Welch No. 3

Peabody Coal Company  
MINE: Rogers County No. 2

Phoenix Coal Sales, Inc.  
MINE: Phoenix No. 3

Phoenix Coal Sales, Inc.  
MINE: Phoenix No. 4

Phoenix Mineral Company, Inc.  
MINE: Phoenix No. 3

Phoenix Mineral Company, Inc.  
MINE: Phoenix No. 6

### Limestone

Peerless Materials Company  
MINE:

Vinita Rock Company  
MINE: J-6

## CREEK COUNTY

### Clay and Shale

Frankoma Pottery, Inc.  
MINE:

### Limestone

The Quapaw Company  
MINE: Badger

### Sand and Gravel

The Cummins Construction Co., Inc.  
MINE: Garrett Pit (Inactive)

The Quapaw Company  
MINE: Oilton Pit

## CUSTER COUNTY

### Clay and Shale

Acme Brick Company/Div. of Justin Ind., Inc.  
MINE: Clinton Pit

### Gypsum

Western Plains Material  
MINE: Jones Quarry

## DELAWARE COUNTY

### Limestone

Sooner Rock & Sand Company  
MINE:

## DEWEY COUNTY

### Bentonite

American Colloid Company  
MINE:

### Clay and Shale

American Colloid Company  
MINE: Fisher

### Iodine

IOCHEM Corporation  
MINE:

### Sand and Gravel

Western Oklahoma Sand and Gravel Co., Inc.  
MINE: Ellington Pit

## GARFIELD COUNTY

### Sand and Gravel

J. H. Shears' Sons, Inc.  
MINE:

Tri-Sand, Inc.  
MINE: Tritschler Pit

## GARVIN COUNTY

### Sand

Chris Mallow Sand and Gravel  
MINE:

## COUNTY LIST

### Sand (continued)

Glen Owens Sand & Gravel  
MINE:

### Sand and Gravel

L. A. Jacobson, Inc.  
MINE: Jacobson No. 2

## GREER COUNTY

### Clay

Mangum Brick Company  
MINE:

### Clay and Shale

Mangum Brick Company, Inc.  
MINE: Mangum Brick Company

### Granite

Georgia Granite Company  
MINE:

Texas Granite Corp.  
MINE:

Willis--Oklahoma Red Granite, Inc.  
MINE: Willis Quarry

### Gypsum

Republic Gypsum Company  
MINE:

### Stone

Granite Minerals, Inc.  
MINE:

## HARMON COUNTY

### Salt

Acme Salt Company  
MINE:

## HASKELL COUNTY

### Coal

Eastern Oklahoma Resources, Inc.  
MINE: Kanima

Haskell Coal Company  
MINE: Keota

K & R Coal Company  
MINE: Ryan No. 2

Ranchers Coal, Inc.  
MINE: Keota

### Sand and Gravel

Rhoades' Sand  
MINE: Rhoades' Sand

### Sandstone

Haskell County Gravel Company, Inc.  
MINE: Haskell Pit & Plant

### Stone

Stigler Stone Company, Inc.  
MINE:

## HUGHES COUNTY

### Dirt

Rock and Hauling  
MINE:

### Sand

Louis R. Woods  
MINE:

Turpin Bros.  
MINE:

### Sand and Gravel

Woods Backhoe Service  
MINE: Woods No. 1

## JACKSON COUNTY

### Gypsum

Creta Gypsum, Inc.  
MINE:

Republic Gypsum Company  
MINE: Republic Pit No. 1

Republic Gypsum Company  
MINE: Republic Pit No. 2

Republic Gypsum Company  
MINE:

### Sand

Altus Sand and Gravel  
MINE:

Hokett Construction  
MINE:

### Sand and Gravel

Evans & Associates Enterprises, Inc.  
MINE: Red River Aggregate Co. (Inactive)

## COUNTY LIST

### JEFFERSON COUNTY

#### Sand and Gravel

Red River Sand and Gravel, Inc.  
MINE: James No. 2

### JOHNSTON COUNTY

#### Dolomite

Boorhem-Fields, Inc.  
MINE: Daube (Mill Creek Plant)

UNIMIN Corporation  
MINE: Mill Creek Plant

#### Granite

Boadie L. Anderson Quarries, Inc.  
MINE: Anderson's Autumn Rose Quarry

Meridian Aggregates Company  
MINE: Mill Creek Quarry

#### Sand

U. S. Silica Company  
MINE: Mine No. 37

U. S. Silica Company  
MINE: Mine No. 39

#### Sand and Gravel

Rowe Sand & Gravel  
MINE:

#### Stone

Pontotoc Stone Company  
MINE:

### KAY COUNTY

#### Clay and Shale

Carter & Son Service  
MINE: No. 1

#### Dirt

Throop Construction Company, Inc.  
MINE:

#### Limestone

APAC-Oklahoma, Inc.  
MINE: Peel

APAC-Oklahoma, Inc.  
MINE: Peel

C & K Dozer Service  
MINE:

#### Sand

Throop Construction Company, Inc.  
MINE:

Throop Construction Company, Inc.  
MINE:

Throop Construction Company, Inc.  
MINE:

#### Sand and Gravel

Evans & Associates Enterprises, Inc.  
MINE: E & A Pit

Sober Bros., Inc.  
MINE: Turner No. 3

### KINGFISHER COUNTY

#### Gypsum

Rother Gypsum  
MINE:

#### Sand and Gravel

Dolese Bros. Co.  
MINE: Dover

Lightle Sand and Construction Company  
MINE: Lightle Sand Pit

### KIOWA COUNTY

#### Granite

Meridian Aggregates Company  
MINE: Snyder Quarry

Meridian Aggregates Company  
MINE:

Southwestern Granite Supply, Inc.  
MINE:

Texas Granite Corp.  
MINE:

#### Limestone

Dolese Bros. Co.  
MINE: Cooperton

#### Sand

H. G. Jenkins Construction  
MINE:

## COUNTY LIST

### LATIMER COUNTY

#### Coal

Farrel-Cooper Mining Company  
MINE: Red Oak

### LE FLORE COUNTY

#### Clay and shale

Bill Harris Construction Company, Inc.  
MINE:

#### Coal

Delta Contracting, Inc.  
MINE: Sunset

Farrel-Cooper Mining Company  
MINE:

Farrel-Cooper Mining Company  
MINE: Pine Mountain

Heatherly Mining Inc./See P & K Company Ltd  
MINE: Pollyanna No. 8

Heatherly Mining Inc./See P & K Company Ltd  
MINE: Pollyanna No. 7

Hudson-Blake Joint Venture  
MINE: JV-Reed No. 1

P & K Company, Ltd./See Heatherly Mining Inc.  
MINE: Pollyanna No. 5

#### Sand

Job Construction Company, Inc.  
MINE: Kerr

#### Sand and gravel

Rock Producers, Inc.  
MINE:

Spiro Sand Company  
MINE:

#### Sandstone

Miller Stone  
MINE:

Rock Producers, Inc.  
MINE: Rock Producers, Inc.

Sugar Loaf Quarries, Inc.  
MINE: Fanshawe No. 1

#### Sandstone (continued)

Sugar Loaf Quarries, Inc.  
MINE: Fanshawe No. 2

Sugar Loaf Quarries, Inc.  
MINE: Wister No. 3

#### Shale

Brazil Creek Minerals, Inc.  
MINE:

Heatherly Mining, Inc./P & K Company, Ltd.  
MINE:

James Brigance  
MINE:

#### Stone

Benny L. Klutts  
MINE: Fanshaw

Cooper Gravel Company  
MINE:

Cooper Stone Company  
MINE:

Fines Recovery Systems, Inc.  
MINE:

Gary Gilham  
MINE:

Hackett Stone  
MINE:

Jack Warren  
MINE:

Neff Building Stone Supply  
MINE:

Rock Island Stone Company  
MINE:

### LINCOLN COUNTY

#### Sand

Blakley Lumber & Carpets, Inc.  
MINE:

Block Sand Company  
MINE:

## COUNTY LIST

### LOGAN COUNTY

#### Sand and Gravel

Dolese Bros. Co.  
MINE: Guthrie

### LOVE COUNTY

#### Gravel

Tom N. Thompson  
MINE:

#### Sand

Chester Voyles  
MINE:

Felix D. and Margaret Sprouse  
MINE:

Gifford-Hill Concrete Company  
MINE:

Gifford-Hill Concrete Company  
MINE:

Vance McGill  
MINE: Gaines

#### Sand and Gravel

Bell Company  
MINE: Bell No. 1

McGehee's Sand & Gravel Plant  
MINE:

### MAJOR COUNTY

#### Clay

U. S. Pollution Control, Inc.  
MINE:

#### Gypsum

McNeill Construction, Inc.  
MINE:

Western Plains Material  
MINE: Morris Quarry

#### Sand

U. S. Pollution Control Inc.  
MINE:

#### Sand and Gravel

B & B Sand & Gravel Company  
MINE: Bridgforth No. 1

### MARSHALL COUNTY

#### Limestone

Boorhem-Fields, Inc.  
MINE: Rushing (Willis Plant)

J. R. Thompson, Inc.  
MINE:

#### Sand

Rustin Concrete/Div. of H. C. Rustin Corp.  
MINE:

### MAYES COUNTY

#### Gravel

Clifford Bogle  
MINE:

Glenn T. Bond Gravel  
MINE:

Pritchett Trucking Company  
MINE:

#### Limestone

Lone Star Industries  
MINE: Pryor Cement Plant

Pryor Stone Company  
MINE:

Standard Industries, Inc.  
Division of APAC-Oklahoma, Inc.  
MINE: Standard Quarry (Inactive)

#### Sand and Gravel

Ozark Materials  
MINE:

Paul Bogle  
MINE:

### MCCLAIN COUNTY

#### Sand

Allen Farms, Inc.  
MINE:

CAA Development Corp.  
MINE:

Norman Asphalt  
MINE: Newcastle

## COUNTY LIST

### **Sand (continued)**

Norman Asphalt  
MINE: Norman

### **Sand and Gravel**

Billy P. Adkins  
MINE:

Diamond Tail Materials Company  
MINE: Diamond Tail

Stratford Sand and Gravel  
MINE: Stratford Sand & Gravel

T & R Trucking  
MINE: Cobb No. 1

## **MCCURTAIN COUNTY**

### **Clay, Sand, and Gravel**

B & B Sand & Gravel  
MINE: Beaver Pit

### **Gravel**

Adelia Gravel Company  
MINE:

Red River County  
MINE:

White Oak Construction  
MINE:

### **Limestone**

Boorhem-Fields, Inc.  
MINE: Williams (Idabel Plant)

Quality Rock, Inc.  
MINE: Quality Rock, Inc.

Quality Rock, Inc.  
MINE: No. 2

### **Sand**

B & B Sand & Gravel  
MINE: Little River

### **Sand and Gravel**

B & B Sand & Gravel  
MINE: Ives Moyer

B & B Sand and Gravel  
MINE: McFarland Pit

### **Sand and Gravel (continued)**

Rains Backhoe Service  
MINE:

Red River Materials  
MINE: No. 3

## **MCINTOSH COUNTY**

### **Coal**

Industrial Management Services, Inc.  
MINE: Red Bird

### **Sand**

Marshall Foley  
MINE:

### **Shale**

Roy Duke  
MINE:

### **Stone**

Youngman Materials, Inc.  
MINE:

## **MURRAY COUNTY**

### **Iron Ore**

Millcreek Mining, Inc.  
MINE:

### **Limestone**

Bebouts Crushed Stone  
MINE:

Dolese Bros. Co.  
MINE: Big Canyon

Dolese Bros. Co.  
MINE: Davis

Material Producers Inc.  
MINE:

Sooner Rock and Sand Company, Inc.  
MINE: Davis Quarry

### **Rhyolite**

Western Rock Products, Inc.  
MINE: Davis Quarry

### **Sand**

Gentry Construction Company  
MINE:

## COUNTY LIST

### **Sand (continued)**

Pavers, Inc.  
MINE:

### **Sand and Gravel**

D & D Oilfield Construction  
MINE: Dwight's Pit

Primrose Construction  
MINE: Field Sand Pit

Winters Trucking and Sand, Dirt and Gravel  
MINE: Winters Mining & Trucking

### **Stone**

Billy J. Geyer  
MINE:

## **MUSKOGEE COUNTY**

### **Clay and Shale**

Oklahoma Brick Corp./Div. of Boral Bricks, Inc.  
MINE:

### **Coal**

Hickory Coal Corporation  
MINE: Briartown

Inter-Chem Coal Company  
MINE: Eagle

Inter-Chem Coal Company  
MINE: Rabbit Hill

P & K Company, Ltd./ See Heatherly Mining Inc.  
MINE: Pollyanna No. 5

### **Dirt**

Richard Harnage  
MINE:

### **Limestone**

Kemp Stone Company  
MINE:

### **Sand**

Muskogee Sand Company  
MINE:

Pryor Sand  
MINE: Pryor

### **Sand and Gravel**

Arkholia Sand and Gravel  
Division of APAC-ARK, Inc.  
MINE: Muskogee Sand Plant

### **Sandstone**

Big Deal Construction Company, Inc.  
MINE:

### **Shale**

Tonto Construction, Inc.  
MINE:

## **NOWATA COUNTY**

### **Coal**

Hickory Coal Corporation  
MINE: Alluwe Mine

Hickory Coal Corporation  
MINE: Nowata

Inter-Chem Coal Company  
MINE: Thompson

### **Limestone**

Belco Materials Inc.  
MINE: Belco No. 1

Peerless Materials Company  
MINE:

## **OKFUSKEE COUNTY**

### **Volcanic Ash**

Hope Minerals Company  
MINE: Hope Minerals Mine

## **OKLAHOMA COUNTY**

### **Clay**

Acme Brick Co./Div. Justin Industries, Inc.  
MINE: Oklahoma City Plant

Chandler Materials Company  
MINE: Choctaw Plant

Orange and Sons Trucking Company  
MINE:

### **Clay and Shale**

Acme Brick Company  
Division of Justin Industries, Inc.  
MINE: Edmond Pit

Orange and Sons Trucking Company  
MINE: Lost Scott

### **Sand**

Browning-Ferris Inc.  
MINE:

## COUNTY LIST

### Sand (continued)

Buck's Trucking Company  
MINE:

Butler Sand Company  
MINE: Poor Boy

C.E.C. Sand  
MINE:

James King Trucking  
MINE:

Morren Sand  
MINE:

Patterson Sand Company  
MINE:

Sooner Sand Plant, Inc.  
MINE:

White Sand Inc.  
MINE: Plant No. 1

Wilson Sand  
MINE:

### Sand and Gravel

Dolese Bros. Co.  
MINE: East Plant

Dolese Bros. Co.  
MINE: Jones

General Materials, Inc.  
MINE:

Goddard Concrete, Inc.  
MINE: Jones Plant

Goddard Concrete, Inc.  
MINE: Luther Plant (Inactive)

Quickway Excavating Company  
MINE:

Raymond Butler Sand and Trucking  
MINE: Poor Boy

Robert Symes  
MINE:

Schwarz Ready Mix of OKC, Inc.  
MINE: Schwarz No. 1

### Sand and Gravel (continued)

Sharp Sand Company  
MINE: Sharp Sand Comapny

### Sand, Gravel, and Surface Materials

Nova Sand Company, Inc.  
MINE:

### Sand, Gravel, and Dirt

Riverside Sand Company  
MINE: Pendley Mine

## OKMULGEE COUNTY

### Coal

Joshua Coal Company  
MINE: Joshua No. 1

Joshua Coal Company  
MINE: Joshua No. 1-28

P & K Company, Ltd./See Heatherly Mining Inc.  
MINE: Pollyanna No. 4

## OSAGE COUNTY

### Limestone

Avant Stone  
MINE:

Blake Stone Company  
MINE: Skiatook

Blake Stone  
MINE: No. 1 Pawhuska

Parks Concrete Company  
MINE:

## OTTAWA COUNTY

### Limestone

Midwest Minerals, Inc.  
MINE: Miami No. 31

Nelson Brothers Quarries, Inc.  
MINE: Quapaw Quarry

### Sand and Gravel

Boyd's Excavation  
MINE: Sycamore Rock

Gaines & Neel Construction  
MINE:



## COUNTY LIST

### Sand and Gravel (continued)

Tri-State Aggregates  
MINE: Wade No. 1

### Tripoli

American Tripoli, Inc.  
MINE: State Line No. 26

American Tripoli, Inc.  
MINE: Gallenkamp No. 24

American Tripoli, Inc.  
MINE: Chester Cream No. 23

American Tripoli, Inc.  
MINE: I. G. No. 25

American Tripoli, Inc.  
MINE: Kropp No. 1

American Tripoli, Inc.  
MINE: Robertson No. 4

## PAWNEE COUNTY

### Limestone

Stewart Stone Inc.  
MINE: Pawnee

The Quapaw Company  
MINE: Brensing

### Sand

Davis Sand Plant  
MINE:

### Sand and Gravel

Renfro Sand and Concrete Company  
MINE: Renfro No. 1

## PAYNE COUNTY

### Limestone

Stewart Stone Company, Inc.  
MINE: Cushing

### Sand and Gravel

Evans & Associates Enterprises, Inc.  
MINE: Perkins Pit (Inactive)

Irwin Sand Company  
MINE: Irwin No. 2

Kerns Construction, Inc.  
MINE: Kerns Sand Pit

### Sand and Gravel (continued)

Stillwater Sand and Gravel Company  
MINE: Stillwater S & G No. 1

## PITTSBURG COUNTY

### Limestone

Colaska Production Company  
MINE:

Dolese Bros. Co.  
MINE: Hartshorne

### Loam

Irelan Eldridge  
MINE:

### Sand

Albert Tissington  
MINE:

Gonzales Sand Company  
MINE:

Jenson Sand Company  
MINE: Jenson

Ray E. Brewer  
MINE:

Robert P. Livingston  
MINE:

### Sand and Gravel

Tissington and Stipe Sand Company  
MINE: Tissington & Stipe

### Stone

T.D.M. Rock Quarry  
MINE:

## PONTOTOC COUNTY

### Clay and Shale

Ada Brick Products Inc.  
MINE:

### Limestone

C & O Materials Corp.  
MINE:

Cook Stone Company  
MINE:

Holland Farms  
MINE:

## COUNTY LIST

### **Limestone (continued)**

Ideal Cement/Division of Holnam Inc.  
MINE: Lawrence Quarry

Jennings Stone Company  
MINE: Jennings No. 1

### **Sand**

Ada Excavating & Materials  
MINE:

Andy A. Anderson  
MINE:

Jerry Walker  
MINE:

Pat Engel Sand  
MINE:

R & D Sand Company  
MINE:

UNIMIN Corporation  
MINE: Roff Plant

### **Sand and Gravel**

The Cummins Construction Co., Inc.  
MINE: Pit No. 1

### **Shale**

Boyd Revels  
MINE:

### **Stone**

Bill Cole  
MINE:

Jennings Stone Company  
MINE:

## **POTTAWATOMIE COUNTY**

### **Gravel**

Johnny Ledbetter  
MINE: S & J No. 2

O'Daniel Gravel, Inc.  
MINE:

### **Sand**

A.C. & D. Sand  
MINE:

C & L Sand  
MINE:

### **Sand (continued)**

Don Petree  
MINE:

Leon Cox  
MINE:

Shawnee Sand Company  
MINE:

### **Sand and Gravel**

Corff Sand & Gravel, Inc.  
MINE: Asher

Corff Sand & Gravel, Inc.  
MINE: Konawa

K & M Sand Company  
MINE: K & M No. 1

K & M Sand Company  
MINE: K & M No. 2

Kenneth R. Wallgren Gravel  
MINE: Kenneth R. Wallgren

## **PUSHMATAHA COUNTY**

### **Clay**

International American Ceramics  
MINE: Wade No. 1

### **Gravel**

Joe Maxwell  
MINE:

### **Sand and Gravel**

Job Construction Company, Inc.  
MINE: Andrews

Morris Forest Products  
MINE:

## **ROGER MILLS COUNTY**

### **Sand**

Big Chief Sand & Rock  
MINE:

### **Sand and Gravel**

Dan Haxton  
MINE:

## COUNTY LIST

### ROGERS COUNTY

#### Clay, Shale, and Stone

McNabb Stone Co./Div. of McNabb Coal Co.  
MINE:

#### Coal

Hickory Coal Corporation  
MINE: Winganon

Hickory Coal Corporation  
MINE: Spencer/Winganon

#### Limestone

Anchor Stone Company  
MINE: Tulsa Rock Company

Belco Materials Inc.  
MINE: Belco No. 2

#### Limestone, Clay, and Shale

Blue Circle Cement/Division of Blue Circle, Inc.  
MINE: Blue Circle

#### Shale

Chandler Materials Company  
MINE: Round Mountain

### SEMINOLE COUNTY

#### Gravel

Bill Laird Oil Company  
MINE: No. 1

#### Limestone

Dolese Bros. Co.  
MINE: Konawa

Dolese Bros. Co.  
MINE: Wewoka

Heiskill Gravel, Inc.  
MINE:

Seminole Stone Company  
MINE: Seminole Stone

#### Sand and Gravel

Sand Dredging Company, Inc.  
MINE: Perryman

#### Sandstone

Heiskill Gravel, Inc.  
MINE: Heiskill No. 1

#### Sandstone (continued)

Heiskill Gravel, Inc.  
MINE: Heiskill No. 2

#### Shale

Commercial Brick  
MINE: No. 1

### SEQUOYAH COUNTY

#### Gravel

H. M. Wickens  
MINE:

#### Limestone

Allied Mining Corporation  
MINE:

Brazil Creek Minerals, Inc.  
MINE:

P & K Company, Ltd./See Heatherly Mining Inc.  
MINE: Pollyanna No. 6

St. Clair Lime Company  
MINE: Marble City

#### Sand

S & S Sand  
MINE:

#### Sand and Gravel

D & L Gravel Company  
MINE:

Jeffrey Sand Company  
MINE: No. 5 Plant

### STEPHENS COUNTY

#### Dirt

Al's Tractor and Backhoe  
MINE: No. 1

#### Sand

Al's Tractor and Backhoe  
MINE: No. 2

E. C. Petty  
MINE:

Stokes Transit Mix, Inc.  
MINE:

## COUNTY LIST

### TEXAS COUNTY

#### Sand

Popejoy Construction Company, Inc.  
MINE:

Robert R. Behne Sand Company  
MINE: Behne Pit

### TILLMAN COUNTY

#### Sand

Cornell Construction Company, Inc.  
MINE:

Southwestern State Sand Corp.  
MINE: No. 1

Southwestern State Sand Corp.  
MINE: No. 1-A

### TULSA COUNTY

#### Clay

Chandler Materials Company  
MINE: Larkin Bailey

International American Ceramics  
MINE: No. 1

#### Dirt

Duane Snapp  
MINE:

Ron Holman  
MINE:

#### Limestone

Anchor Stone Company  
MINE: 46th St. Quarry (Inactive)

Anchor Stone Company  
MINE: 36th St. Quarry (Inactive)

Anchor Stone Company  
MINE: 46th St. Expansion

Chandler Materials Company  
MINE: Garnett

Standard Industries  
Division of APAC-Oklahoma, Inc.  
MINE: East Quarry

#### Sand

Carter & Son Inc.  
MINE: 65th West Pit

D & K Trucking  
MINE:

Grace Sand Company  
MINE: No. 1

J & J Sand Company  
MINE:

Mohawk Rock and Sand Company Inc.  
MINE: No. 3

Ralph Rickner  
MINE:

Sahara Sand Company  
MINE:

The Cummins Construction Co.  
MINE: Wekiwa No. 2

Warbonnet Sand Company  
MINE:

Warbonnet Sand Company  
MINE:

Watkins Sand Company  
MINE:

#### Sand and Gravel

Anchor Stone Company  
MINE: Anchor Stone Company

Anchor Stone Company  
MINE: Delaware

B & B Sand and Topsoil  
MINE:

Bixby Four Star Sand and Gravel  
MINE: Bixby Four Star Sand and Gravel

C.C. Amos Sand and Gravel  
MINE: C.C. Amos Sand and Gravel

Holliday Sand and Gravel Company  
MINE: Holliday Sand and Gravel

Mohawk Rock & Sand Co., Inc.  
MINE: Sand Springs No. 1

## COUNTY LIST

### **Sand and Gravel (continued)**

Mohawk Rock & Sand Co., Inc.  
MINE: Sand Springs No. 2

Sand Springs Sand & Gravel Company  
MINE:

The Cummins Construction Co., Inc.  
MINE: Sand Springs Home Pit

The Cummins Construction Co., Inc.  
MINE: Sand Springs Home No. 2

The Cummins Construction Co., Inc.  
MINE: Wekiwa Pit

W & W Trucking, Inc.  
MINE: W & W No. 1

### **Shale**

Acme Brick Company  
Division of Justin Industries, Inc.  
MINE: Tulsa Pit

## **WAGONER COUNTY**

### **Clay**

Pearson Soil Bank  
MINE:

### **Coal**

McNabb Coal Company  
MINE: Catoosa

### **Limestone**

Coweta Materials, Inc.  
MINE:

### **Loam**

Clay Davault  
MINE:

### **Sand**

Alton E. Hoover  
MINE:

Carter & Son, Inc.  
MINE:

Dill Trucking Company  
MINE:

Frank Livingston Trucking  
MINE:

### **Sand (continued)**

Haskell Sand  
MINE:

James C. Hogan  
MINE:

Mega Resources  
MINE:

Yocham Sand Company  
MINE:

### **Sand and Gravel**

Coweta Materials, Inc.  
MINE: Coweta Materials

Jerry Livingston  
MINE: Jim & Ann Benson

### **Select Materials**

Carter and Son, Inc.  
MINE:

### **Stone**

Souter Construction Company  
MINE:

## **WASHINGTON COUNTY**

### **Limestone**

Bellco Materials Inc.  
MINE: Bellco No. 3

Bellco Materials Inc.  
MINE: Bellco No. 6

Bellco Materials Inc.  
MINE: Bellco No. 7 (Inactive)

## **WASHITA COUNTY**

### **Sand and Gravel**

Circle S Paving Company, Inc.  
MINE: Walker Pit

## **WOODS COUNTY**

### **Salt**

Cargill, Inc., Salt Division  
MINE: Cargill Salt

### **Sand and Gravel**

Alva Concrete Materials Company  
MINE:

## COUNTY LIST

### WOODWARD COUNTY

#### **Iodine**

North American Brine Resources

MINE: Harper-Woodward

Woodward Iodine

MINE: Woodward

#### **Sand and Gravel**

Kline Sand Pit, Inc.

MINE: Kline No. 3