Oklahoma
Geological
Survey
2001

Oklahoma Oil and Gas Production by Field, 1996–99

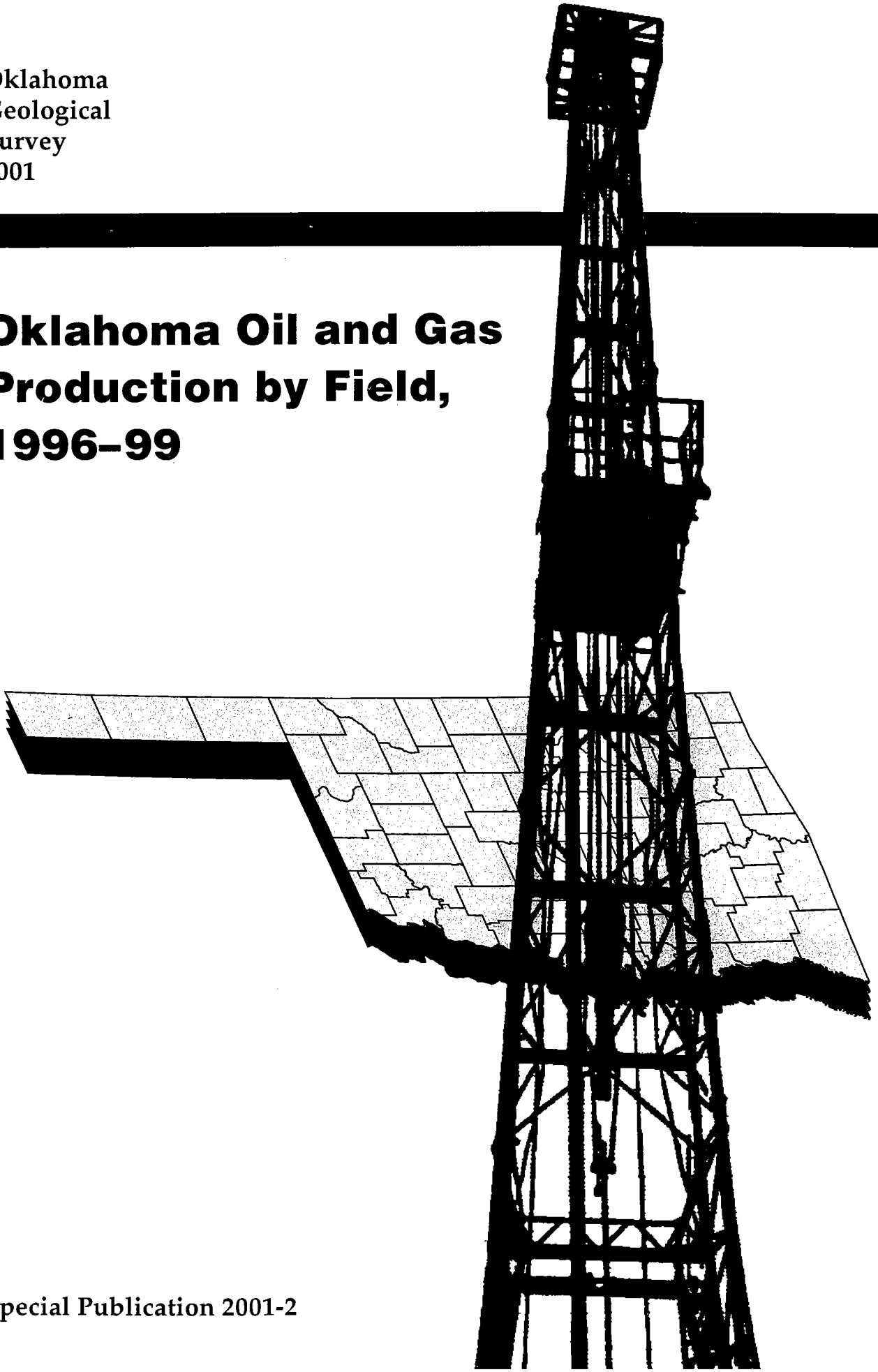

Special Publication 2001-2

Special Publication 2001-2
ISSN 0275-0929

Oklahoma Oil and Gas Production by Field, 1996–99

Michelle J. Summers, Coordinator
Mary K. Banken
Jerlene A. Bright
Christie L. Cooper
Jane L. Weber

Oklahoma Geological Survey
Charles J. Mankin, *Director*

The University of Oklahoma
Norman, Oklahoma

2001

SPECIAL PUBLICATION SERIES

The Oklahoma Geological Survey's Special Publication series is designed to bring timely geologic information to the public quickly and economically. Review and editing of this material has been minimized in order to expedite publication.

This publication, printed by the Oklahoma Geological Survey, is issued by the Oklahoma Geological Survey as authorized by Title 70, Oklahoma Statutes, 1981, Section 3310, and Title 74, Oklahoma Statutes, 1981, Sections 231–238. 200 copies have been prepared at a cost of $2,894 to the taxpayers of the State of Oklahoma. Copies have been deposited with the Publications Clearinghouse of the Oklahoma Department of Libraries.

CONTENTS

Introduction 1

Data Sources and Procedures 2

Related Information 3

Acknowledgments 3

Part 1.—Production of Oil and Gas by County 5

Part 2.—Unassigned Production of Oil and Gas by County 15

Part 3.—Production of Oil and Gas by Field 23B

Part 4.—List of Inactive Field Names 349

Part 5.—List of Discontinued Field Names 361

List of Figures

Figure 1. Typical field-production record 1

Figure 2. Production of crude oil in Oklahoma, 1907–99 2

Figure 3. Production of natural gas in Oklahoma, 1947–99 2

Oklahoma Oil and Gas Production by Field, 1996–99

INTRODUCTION

This annual publication provides data on reported oil and gas production and related information for each formally recognized field in the State. The data used to develop this report were extracted from the Natural Resources Information System (NRIS) for Oklahoma, an interdependent set of digital data bases containing monthly oil and gas production by lease, monthly oil and gas production by county, oil- and gas-lease records, an oil- and gas-field–boundary file, and completion reports for all recorded oil and gas wells drilled in the State.

A typical field record in this publication contains the name of the field, field code, date the field was formally recognized by the Oklahoma Nomenclature Committee (ONC), most recent update of the field boundary by the ONC, county(ies) in which the field is located, estimated size of the field in acres, four years of annual production (1996–99) by commodity, and cumulative production from 1979 through 1999 for the field. Cumulative production data prior to 1979 are not available from the Oklahoma Tax Commission in digital format, and therefore are not included in the NRIS system. Figure 1 is an illustration of a typical field record.

The Oklahoma Nomenclature Committee is a volunteer organization appointed by the Mid-Continent Oil and Gas Association. It is recognized by the State as the official body for formal recognition, naming, and boundary determination for all oil and gas fields in Oklahoma. The ONC concerns itself only with producing areas designated as "fields," "districts," and "gas areas"; it does not address common sources of supply. The following definitions are considered to be basic to the work of the ONC:

- An oil and/or gas "reservoir or pool" is considered to be a single and separate common source of supply located in a single producing horizon.
- An oil and/or gas "field" is considered to be a unified surface area underlain by one or more oil and/or gas reservoirs or pools and is comprised of reasonably contiguous surface acreage.
- An oil and/or gas "district" consists of a multiple number of scattered producing areas—all more or less adjacent and in some instances consisting of separate small oil and/or gas fields—that are grouped together as one producing area for identification purposes.
- A "gas area" is considered to be a large area in which natural gas is produced from the same general source. Producing units may not be contiguous, but the area considered must have a general adjacency. Other oil and/or gas fields may be contained in the general surface description.

Part 1 of this publication includes oil and gas production by county; Part 2 is a summary of production within each county that is not assigned to any formally recognized field. Part 3 of this report is an alphabetical list of all fields, districts, and gas areas that have been formally recognized by the ONC; for the sake of brevity, these are listed as fields. Fields that have been classified as abandoned by the ONC also are included in Part 3 because many have developed production, commonly from new producing intervals, subsequent to abandonment. Part 4 is a list of inactive field names. Part 5 is a

ARNETT SE - 025445 ONC Dates: Named in 1964 Last Update in 1986

Counties - ELLIS Estimated Total Acres: 18400

PRODUCTION	Oil	Condensate	Total Liquids	Assoc. Gas	Natural Gas	Total Gas
1996	20,975	1,655	22,630	180,027	680,814	860,841
1997	30,411	1,816	32,227	178,305	609,693	787,998
1998	23,968	2,955	26,923	156,802	480,778	637,580
1999	17,974	2,103	20,077	117,874	931,234	1,049,108
1979-1999	2,367,219	192,906	2,560,125	6,850,264	26,546,002	33,396,266

Figure 1. Typical field-production record. **"ARNETT SE"** is the name of the field assigned by the ONC. ***"025445"*** is the particular code for this field, established by the EIA/DOE. If the code begins with an ***"X,"*** it means that the code is temporary, pending a code assignment by EIA. **"ONC Dates"** refer to the date the field was originally named by the ONC, and the last update of the field's boundary. **"Counties"** refers to the location by county for the field. Multiple counties are listed where the field is located in more than one county. **"Estimated Total Acres"** is the land area included in the boundary of the field. Some of the included acreage in some fields may not be productive. Oil and condensate production are reported in barrels (bbl). Associated and natural gas are reported in thousands of standard cubic feet (Mcf).

listing of discontinued field names. Figure 2 depicts oil production from Statehood (1907) through 1999, and Figure 3 shows gas production from 1947 through 1999 for the State.

As noted, the field boundaries used in this publication are those defined by the ONC. Until the ONC determines extensions to a field boundary, some of the State's oil and gas production is classified as "unassigned," i.e., production that is not linked to a recognized field. To the extent that the field production volumes reported in this publication differ from those in other sources, it might be due to the treatment of these unassigned volumes, and whether those sources adhere to field boundaries as defined by the ONC.

The date for the latest revision of a field's boundary is included in the field record as an indication of the completeness of the field production data. When the ONC revises a field boundary, that field's production history also is revised to include the historical production for all leases incorporated into the field by that revision. Thus, changes in annual production totals for some fields will be evident when comparing this publication with those that will be issued in subsequent years. This will be especially true for those fields that are undergoing expansion through extension drilling.

Consolidations of fields by the ONC are addressed in the same manner. All producing leases contained in each of the prior separate fields, plus all additional leases that are contained in any boundary extensions, are included in the new field configuration.

As a further indication of the completeness of the field production data, the volume of unassigned production is listed for each county. An inspection of the unassigned production compared with the total production for a county will give an indication of the potential for under-reporting by field for that county.

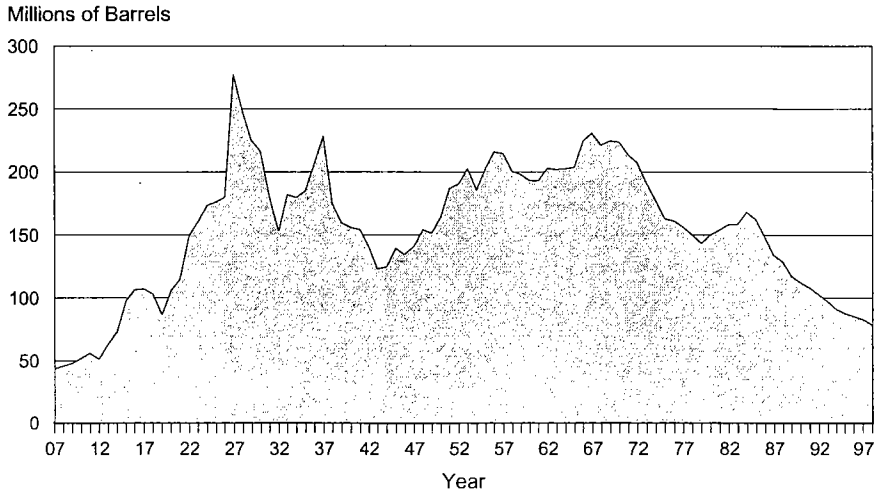

Figure 2. Production of crude oil in Oklahoma from Statehood through 1999.

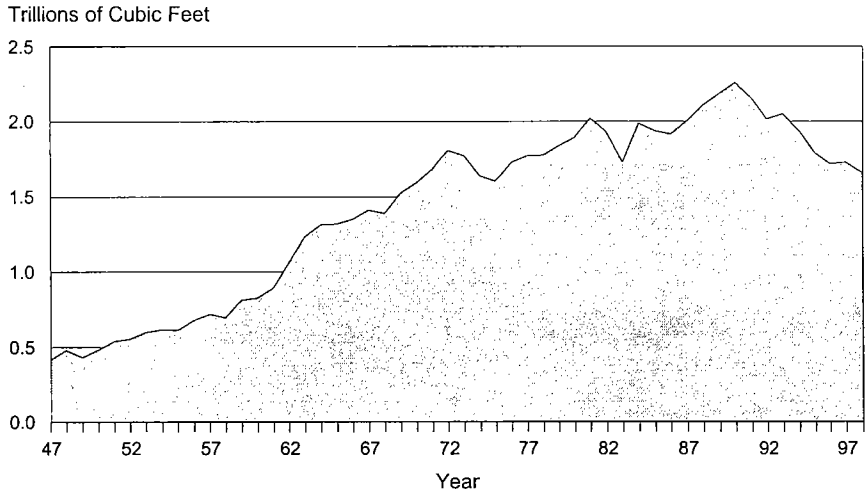

Figure 3. Production of natural gas in Oklahoma from 1947 through 1999.

Data Sources and Procedures

Field production totals reported in this document have been derived through the processing steps of the NRIS Oil and Gas Production system. The two major data sources are the monthly tapes of lease gross production data from the Oklahoma Tax Commission, and the Oklahoma Nomenclature Committee blue sheets that contain the legal descriptions of oil- and gas-field locations. Field codes are obtained from the DOE/EIA Field Code Master List or, if the DOE/EIA code assignment for a new field name is not yet available, from a list of dummy codes (identifiable because they start with an "X") to be used until an official code is assigned.

The Lease Master file contains a historical record of all monthly production volumes since 1979 for each oil and gas lease within the State, and is updated each month based on the input from the Tax Commission tapes. For each product type, each volume transaction that has been reported to the Tax Commission is posted to the respective lease record, including transactions that contain corrections to the volume reports of previous months or years. Data obtained from Tax Commission records also include the lease name, location, producing formation, and operator and purchaser information.

The Field Master file is updated with data regarding new fields, field extensions, or discontinued fields whenever that information is determined by the ONC. Production data are derived for the field file through a computer match process in which the legal descriptions from the field locations are linked to the lease locations from the Tax Commission records. A field code is recorded on each lease record that has been linked to a field, and the volume updates that are posted to those lease records each month are thus aggregated to the field level as part of the routine processing.

In addition to the routine steps to process monthly volume transactions to the lease and field files, special actions are required to address various data-quality issues.

In some areas of the State, there are field boundaries that overlap, primarily with gas areas such as Guymon-Hugoton and Mocane-Laverne. In these areas, a manual review process is required to assure that leases are assigned to appropriate fields. Lease data such as the product type and producing formation are used to help determine appropriate field assignments.

As mentioned previously, there are numerous producing leases that are outside of the recognized boundaries of oil and gas fields. ONC is working to remedy this situation, with priorities given to those areas with the largest volumes of "unassigned production."

With the large number of transactions reported to the Tax Commission each month, it is inevitable that some data errors will be introduced to the file. Those data errors are particularly obvious when they involve the reporting of production for invalid lease numbers, or when they result in oversized or negative production totals. While the total gas figures are good, there are reported data errors with the product codes of associated gas and natural gas (also referred to as non-associated natural gas). Some of these errors are later corrected through subsequent Tax Commission transactions, but others are not.

Some errors also exist within the reported lease location data. While some of these errors are detected based on discrepancies between the identified county and the reported township/range, many of them can only be identified through special studies that are focusing on a particular field area. When these problems are detected, OGS staff will research well data in an attempt to determine accurate locations.

Despite all of these attempts to maximize the data quality in the NRIS system, it must be acknowledged that perfect data require far more resources than can be allocated to NRIS. ***Users of these data must realize that, although the data have undergone some review and correction, there are still weaknesses that require prudent usage.***

Related Information

The NRIS oil- and gas-well file contains more than 442,489 records for wells reported to the Oklahoma Corporation Commission on Form 1002A. Examples of data elements included in the well-file records are the API well number (when available); lease name; location data by legal description; spud, completion, and first production dates; elevation; producing intervals; spacing data; perforations; well test results; producing status of the well; type of completion; formation tops; and casing and cementing information. Latitude and longitude values for well locations are generated using a digital land grid data base provided by Topographic Mapping Company.

The Fluvial-Dominated Deltaic (FDD) Petroleum Reservoirs in Oklahoma program, jointly funded by the U.S. Department of Energy (DOE) and the State of Oklahoma, proved so popular that the OGS has continued to produce additional publications and workshops on other petroleum plays in the State. Data compiled through NRIS are critical to the successful development of such plays. Publications on the 10 FDD plays (Morrow, Booch, Layton/Osage-Layton, Skinner, Prue, Red Fork, Tonkawa, Cleveland, Peru, and Bartlesville plays) are available for purchase from the OGS. Also available now are publications on the Hartshorne play, the Morrow gas play in the Anadarko basin and shelf of Oklahoma, the Hunton play in Oklahoma (including northeast Texas Panhandle), and the Springer gas play in western Oklahoma.

Acknowledgments

The Oklahoma Geological Survey and Geo Information Systems have prepared this publication. Michelle Summers (OGS) served as coordinator for the project. The other members included Mary Banken (Geo-Systems), Jerlene Bright (OGS), Christie Cooper (OGS), and Jane Weber (OGS). These staff members and others from both organizations made important contributions to the development of this publication and to NRIS, without which publication of *Oklahoma Oil and Gas Production by Field, 1996–99* would not have been possible. Staff members from the Gross Production Division of the Oklahoma Tax Commission provide important, continuing support for the development of NRIS, and the work of the Oklahoma Nomenclature Committee is essential to the success of this effort. The Oklahoma Geological Survey gratefully acknowledges these contributions.

PART 1

Production by County

PART 1
PRODUCTION OF OIL AND GAS BY COUNTY

ADAIR

Production	Oil	Condensate	Total Liquids	Assoc. Gas	Natural Gas	Total Gas
1996	0	0	0	0	0	0
1997	0	0	0	0	0	0
1998	0	0	0	0	0	0
1999	0	0	0	0	0	0

ALFALFA

Production	Oil	Condensate	Total Liquids	Assoc. Gas	Natural Gas	Total Gas
1996	1,298,031	80,607	1,378,638	4,101,154	6,557,350	10,658,504
1997	1,099,269	57,719	1,156,988	3,385,178	5,201,922	8,587,100
1998	769,096	46,105	815,201	4,238,525	3,379,031	7,617,556
1999	717,408	25,575	742,983	1,712,066	4,054,819	5,766,885

ATOKA

Production	Oil	Condensate	Total Liquids	Assoc. Gas	Natural Gas	Total Gas
1996	540	172	712	0	1,932,733	1,932,733
1997	1,021	0	1,021	0	2,047,025	2,047,025
1998	459	0	459	0	1,608,399	1,608,399
1999	709	155	864	0	1,563,259	1,563,259

BEAVER

Production	Oil	Condensate	Total Liquids	Assoc. Gas	Natural Gas	Total Gas
1996	1,190,704	266,361	1,457,065	3,384,066	72,192,687	75,576,753
1997	986,550	191,069	1,177,619	2,864,199	64,604,094	67,468,293
1998	891,457	140,360	1,031,817	2,116,031	61,917,242	64,033,273
1999	901,427	101,460	1,002,887	1,273,600	60,566,339	61,839,939

BECKHAM

Production	Oil	Condensate	Total Liquids	Assoc. Gas	Natural Gas	Total Gas
1996	254,343	314,062	568,405	367,605	69,412,514	69,780,119
1997	242,636	262,945	505,581	380,451	66,495,203	66,875,654
1998	225,808	209,308	435,116	246,065	63,084,049	63,330,114
1999	254,662	152,806	407,468	2,295,489	61,820,467	64,115,956

BLAINE

Production	Oil	Condensate	Total Liquids	Assoc. Gas	Natural Gas	Total Gas
1996	255,116	444,691	699,807	5,419,368	53,181,910	58,601,278
1997	221,285	293,902	515,187	5,228,551	49,147,559	54,376,110
1998	265,716	162,150	427,866	5,079,084	53,057,846	58,136,930
1999	370,009	84,750	454,759	1,923,709	42,942,871	44,866,580

BRYAN

Production	Oil	Condensate	Total Liquids	Assoc. Gas	Natural Gas	Total Gas
1996	63,986	905	64,891	437,525	1,643,574	2,081,099
1997	59,185	771	59,956	306,405	1,831,175	2,137,580
1998	53,261	0	53,261	109,348	1,666,197	1,775,545
1999	46,947	159	47,106	50,760	1,042,097	1,092,857

CADDO

Production	Oil	Condensate	Total Liquids	Assoc. Gas	Natural Gas	Total Gas
1996	2,326,715	531,659	2,858,374	7,092,182	87,332,383	94,424,565
1997	2,278,522	462,267	2,740,789	6,379,809	96,357,031	102,736,840
1998	2,424,174	383,435	2,807,609	3,056,621	91,626,696	94,683,317
1999	2,429,828	242,426	2,672,254	1,496,648	81,040,646	82,537,294

CANADIAN

Production	Oil	Condensate	Total Liquids	Assoc. Gas	Natural Gas	Total Gas
1996	1,560,118	304,633	1,864,751	12,148,641	45,289,102	57,437,743
1997	1,321,175	275,392	1,596,567	10,956,838	45,703,482	56,660,320
1998	1,265,284	185,002	1,450,286	9,432,266	47,719,724	57,151,990
1999	1,194,553	122,984	1,317,537	5,447,935	44,477,458	49,925,393

PRODUCTION OF OIL AND GAS BY COUNTY

CARTER

Production	Oil	Condensate	Total Liquids	Assoc. Gas	Natural Gas	Total Gas
1996	11,081,742	25,030	11,106,772	11,499,308	7,195,720	18,695,028
1997	10,711,769	40,508	10,752,277	11,768,396	6,366,343	18,134,739
1998	9,821,479	33,471	9,854,950	10,853,004	9,305,190	20,158,194
1999	8,096,808	19,094	8,115,902	8,258,154	10,477,655	18,735,809

CHEROKEE

Production	Oil	Condensate	Total Liquids	Assoc. Gas	Natural Gas	Total Gas
1996	0	0	0	0	0	0
1997	0	0	0	0	0	0
1998	0	0	0	0	0	0
1999	0	0	0	0	0	0

CHOCTAW

Production	Oil	Condensate	Total Liquids	Assoc. Gas	Natural Gas	Total Gas
1996	0	0	0	0	0	0
1997	0	0	0	0	0	0
1998	0	0	0	0	0	0
1999	0	0	0	0	0	0

CIMARRON

Production	Oil	Condensate	Total Liquids	Assoc. Gas	Natural Gas	Total Gas
1996	215,630	5,625	221,255	255,321	4,340,660	4,595,981
1997	171,281	5,462	176,743	229,117	3,890,378	4,119,495
1998	184,055	4,834	188,889	236,344	3,269,907	3,506,251
1999	158,319	4,384	162,703	100,146	4,415,260	4,515,406

CLEVELAND

Production	Oil	Condensate	Total Liquids	Assoc. Gas	Natural Gas	Total Gas
1996	907,310	14,010	921,320	1,953,974	1,140,538	3,094,512
1997	930,801	6,042	936,843	1,873,032	950,145	2,823,177
1998	823,826	6,781	830,607	1,614,185	716,359	2,330,544
1999	747,974	503	748,477	1,452,038	662,199	2,114,237

COAL

Production	Oil	Condensate	Total Liquids	Assoc. Gas	Natural Gas	Total Gas
1996	183,890	5,809	189,699	295,873	4,634,708	4,930,581
1997	163,666	7,426	171,092	254,267	5,379,467	5,633,734
1998	122,282	3,922	126,204	170,808	5,076,998	5,247,806
1999	130,484	3,901	134,385	165,018	4,618,247	4,783,265

COMANCHE

Production	Oil	Condensate	Total Liquids	Assoc. Gas	Natural Gas	Total Gas
1996	315,794	14,804	330,598	418,976	5,348,800	5,767,776
1997	202,765	13,503	216,268	370,828	5,607,497	5,978,325
1998	161,334	8,772	170,106	167,670	4,448,060	4,615,730
1999	211,514	4,927	216,441	87,669	3,440,370	3,528,039

COTTON

Production	Oil	Condensate	Total Liquids	Assoc. Gas	Natural Gas	Total Gas
1996	216,231	0	216,231	14,444	18,073	32,517
1997	206,293	0	206,293	18,965	19,386	38,351
1998	165,590	0	165,590	16,985	47,152	64,137
1999	152,472	0	152,472	19,809	75,975	95,784

CRAIG

Production	Oil	Condensate	Total Liquids	Assoc. Gas	Natural Gas	Total Gas
1996	3,638	0	3,638	0	0	0
1997	3,000	0	3,000	0	0	0
1998	1,510	0	1,510	0	0	0
1999	1,598	0	1,598	0	0	0

PRODUCTION OF OIL AND GAS BY COUNTY

CREEK

Production	Oil	Condensate	Total Liquids	Assoc. Gas	Natural Gas	Total Gas
1996	3,122,085	6,049	3,128,134	2,225,894	1,298,851	3,524,745
1997	2,989,286	4,112	2,993,398	2,138,768	1,137,138	3,275,906
1998	2,670,333	1,928	2,672,261	1,832,652	1,313,009	3,145,661
1999	2,463,048	2,386	2,465,434	1,372,678	1,516,754	2,889,432

CUSTER

Production	Oil	Condensate	Total Liquids	Assoc. Gas	Natural Gas	Total Gas
1996	141,230	868,914	1,010,144	2,207,297	86,511,736	88,719,033
1997	120,396	794,236	914,632	2,840,587	84,414,242	87,254,829
1998	272,314	618,645	890,959	1,670,747	78,035,583	79,706,330
1999	349,153	470,812	819,965	860,633	74,557,234	75,417,867

DELAWARE

Production	Oil	Condensate	Total Liquids	Assoc. Gas	Natural Gas	Total Gas
1996	0	0	0	0	0	0
1997	0	0	0	0	0	0
1998	0	0	0	0	0	0
1999	0	0	0	0	0	0

DEWEY

Production	Oil	Condensate	Total Liquids	Assoc. Gas	Natural Gas	Total Gas
1996	525,036	256,907	781,943	6,479,376	35,690,667	42,170,043
1997	512,242	234,616	746,858	5,478,529	34,802,178	40,280,707
1998	535,155	185,674	720,829	4,148,377	38,202,787	42,351,164
1999	666,341	162,954	829,295	1,656,722	40,595,014	42,251,736

ELLIS

Production	Oil	Condensate	Total Liquids	Assoc. Gas	Natural Gas	Total Gas
1996	638,971	191,049	830,020	4,712,957	32,525,190	37,238,147
1997	680,786	215,770	896,556	3,220,842	35,367,411	38,588,253
1998	609,953	184,392	794,345	2,534,044	34,789,684	37,323,728
1999	513,576	135,598	649,174	1,562,575	34,973,527	36,536,102

GARFIELD

Production	Oil	Condensate	Total Liquids	Assoc. Gas	Natural Gas	Total Gas
1996	904,325	91,886	996,211	12,513,037	11,168,256	23,681,293
1997	842,275	80,287	922,562	11,383,643	10,766,835	22,150,478
1998	697,990	57,752	755,742	13,692,326	7,590,796	21,283,122
1999	707,645	59,177	766,822	6,523,988	10,632,077	17,156,065

GARVIN

Production	Oil	Condensate	Total Liquids	Assoc. Gas	Natural Gas	Total Gas
1996	4,433,260	120,159	4,553,419	31,152,006	9,802,876	40,954,882
1997	4,221,170	182,544	4,403,714	31,534,973	9,331,619	40,866,592
1998	3,802,103	100,753	3,902,856	25,129,417	14,439,564	39,568,981
1999	3,529,615	52,554	3,582,169	20,766,516	17,787,872	38,554,388

GRADY

Production	Oil	Condensate	Total Liquids	Assoc. Gas	Natural Gas	Total Gas
1996	3,719,384	783,394	4,502,778	25,534,536	85,969,463	111,503,999
1997	4,357,798	758,931	5,116,729	23,032,543	85,853,623	108,886,166
1998	5,596,623	535,483	6,132,106	16,438,587	85,826,925	102,265,512
1999	4,500,812	331,840	4,832,652	9,700,553	104,179,486	113,880,039

GRANT

Production	Oil	Condensate	Total Liquids	Assoc. Gas	Natural Gas	Total Gas
1996	906,054	23,235	929,289	1,898,676	1,750,354	3,649,030
1997	848,040	21,169	869,209	1,743,704	1,803,777	3,547,481
1998	715,114	16,555	731,669	2,961,895	753,850	3,715,745
1999	682,517	10,969	693,486	895,055	2,301,891	3,196,946

PRODUCTION OF OIL AND GAS BY COUNTY

GREER

Production	Oil	Condensate	Total Liquids	Assoc. Gas	Natural Gas	Total Gas
1996	6,329	0	6,329	773	169,409	170,182
1997	5,857	0	5,857	804	153,863	154,667
1998	3,816	0	3,816	129	83,692	83,821
1999	4,720	0	4,720	312	100,624	100,936

HARMON

Production	Oil	Condensate	Total Liquids	Assoc. Gas	Natural Gas	Total Gas
1996	14,554	0	14,554	0	0	0
1997	10,984	0	10,984	0	0	0
1998	9,191	0	9,191	0	0	0
1999	10,765	0	10,765	0	0	0

HARPER

Production	Oil	Condensate	Total Liquids	Assoc. Gas	Natural Gas	Total Gas
1996	166,228	94,934	261,162	542,735	41,065,129	41,607,864
1997	171,902	120,418	292,320	348,923	38,131,340	38,480,263
1998	159,744	85,820	245,564	202,160	32,225,333	32,427,493
1999	191,704	68,870	260,574	114,641	30,566,361	30,681,002

HASKELL

Production	Oil	Condensate	Total Liquids	Assoc. Gas	Natural Gas	Total Gas
1996	0	0	0	0	30,072,144	30,072,144
1997	0	0	0	516	24,929,472	24,929,988
1998	0	0	0	0	22,222,428	22,222,428
1999	168	0	168	0	20,656,945	20,656,945

HUGHES

Production	Oil	Condensate	Total Liquids	Assoc. Gas	Natural Gas	Total Gas
1996	512,085	23,496	535,581	870,715	8,287,135	9,157,850
1997	457,899	24,331	482,230	832,839	8,039,529	8,872,368
1998	381,728	19,832	401,560	664,825	6,738,539	7,403,364
1999	371,404	15,746	387,150	612,376	6,194,624	6,807,000

JACKSON

Production	Oil	Condensate	Total Liquids	Assoc. Gas	Natural Gas	Total Gas
1996	204,363	0	204,363	0	0	0
1997	185,156	0	185,156	0	0	0
1998	188,554	0	188,554	0	90,932	90,932
1999	174,368	0	174,368	0	1,920,071	1,920,071

JEFFERSON

Production	Oil	Condensate	Total Liquids	Assoc. Gas	Natural Gas	Total Gas
1996	225,688	0	225,688	22,127	22,517	44,644
1997	227,105	0	227,105	15,652	27,660	43,312
1998	196,624	0	196,624	15,415	15,732	31,147
1999	458,724	0	458,724	11,643	21,910	33,553

JOHNSTON

Production	Oil	Condensate	Total Liquids	Assoc. Gas	Natural Gas	Total Gas
1996	0	29	29	0	5,383	5,383
1997	0	15	15	0	4,557	4,557
1998	8,905	0	8,905	0	1,385	1,385
1999	5,878	0	5,878	0	866	866

KAY

Production	Oil	Condensate	Total Liquids	Assoc. Gas	Natural Gas	Total Gas
1996	945,045	13,395	958,440	889,413	624,414	1,513,827
1997	968,300	11,501	979,801	1,206,929	651,515	1,858,444
1998	828,170	7,977	836,147	923,168	602,658	1,525,826
1999	732,460	4,187	736,647	273,458	460,231	733,689

PRODUCTION OF OIL AND GAS BY COUNTY

KINGFISHER

Production	Oil	Condensate	Total Liquids	Assoc. Gas	Natural Gas	Total Gas
1996	1,901,960	149,523	2,051,483	23,032,046	17,685,030	40,717,076
1997	1,627,146	121,435	1,748,581	21,502,639	15,943,314	37,445,953
1998	1,450,325	99,192	1,549,517	18,244,028	15,967,283	34,211,311
1999	1,412,615	59,872	1,472,487	10,205,768	19,367,296	29,573,064

KIOWA

Production	Oil	Condensate	Total Liquids	Assoc. Gas	Natural Gas	Total Gas
1996	43,043	326	43,369	0	78,953	78,953
1997	43,966	11,007	54,973	0	5,348,511	5,348,511
1998	41,898	6,726	48,624	0	13,924,656	13,924,656
1999	35,114	4,323	39,437	0	16,334,212	16,334,212

LATIMER

Production	Oil	Condensate	Total Liquids	Assoc. Gas	Natural Gas	Total Gas
1996	0	0	0	0	134,337,055	134,337,055
1997	0	0	0	0	132,459,171	132,459,171
1998	0	0	0	0	137,678,420	137,678,420
1999	115	0	115	999	134,534,615	134,535,614

LE FLORE

Production	Oil	Condensate	Total Liquids	Assoc. Gas	Natural Gas	Total Gas
1996	0	0	0	0	28,664,398	28,664,398
1997	0	0	0	0	25,313,278	25,313,278
1998	0	0	0	0	24,707,266	24,707,266
1999	0	0	0	391	22,396,638	22,397,029

LINCOLN

Production	Oil	Condensate	Total Liquids	Assoc. Gas	Natural Gas	Total Gas
1996	1,120,215	26,235	1,146,450	5,309,147	3,505,820	8,814,967
1997	1,356,536	15,857	1,372,393	5,450,229	3,406,348	8,856,577
1998	1,871,252	26,007	1,897,259	4,373,283	3,382,908	7,756,191
1999	2,356,977	18,103	2,375,080	6,965,763	6,759,565	13,725,328

LOGAN

Production	Oil	Condensate	Total Liquids	Assoc. Gas	Natural Gas	Total Gas
1996	944,678	11,382	956,060	8,203,702	2,280,745	10,484,447
1997	858,973	12,695	871,668	7,739,803	2,263,468	10,003,271
1998	699,480	8,409	707,889	6,645,033	2,195,230	8,840,263
1999	766,650	7,177	773,827	5,940,646	2,738,978	8,679,624

LOVE

Production	Oil	Condensate	Total Liquids	Assoc. Gas	Natural Gas	Total Gas
1996	582,250	10,309	592,559	587,677	1,914,194	2,501,871
1997	573,932	7,582	581,514	682,679	3,118,316	3,800,995
1998	587,365	4,720	592,085	679,765	3,917,492	4,597,257
1999	601,572	3,210	604,782	598,663	3,333,318	3,931,981

MAJOR

Production	Oil	Condensate	Total Liquids	Assoc. Gas	Natural Gas	Total Gas
1996	2,603,093	434,307	3,037,400	25,642,273	36,586,559	62,228,832
1997	2,401,996	433,357	2,835,353	23,710,779	34,216,579	57,927,358
1998	2,222,774	314,629	2,537,403	22,566,059	32,955,437	55,521,496
1999	2,029,042	220,554	2,249,596	9,593,042	38,632,591	48,225,633

MARSHALL

Production	Oil	Condensate	Total Liquids	Assoc. Gas	Natural Gas	Total Gas
1996	247,976	9,553	257,529	1,602,538	4,322,305	5,924,843
1997	214,712	10,895	225,607	1,444,133	3,933,827	5,377,960
1998	201,567	6,814	208,381	1,118,662	3,590,151	4,708,813
1999	176,941	6,322	183,263	604,189	2,332,855	2,937,044

PRODUCTION OF OIL AND GAS BY COUNTY

MAYES

Production	Oil	Condensate	Total Liquids	Assoc. Gas	Natural Gas	Total Gas
1996	35,274	0	35,274	0	65	65
1997	29,267	0	29,267	0	65	65
1998	31,470	0	31,470	0	65	65
1999	29,116	0	29,116	0	65	65

MCCLAIN

Production	Oil	Condensate	Total Liquids	Assoc. Gas	Natural Gas	Total Gas
1996	1,410,762	81,603	1,492,365	13,716,584	6,303,919	20,020,503
1997	1,326,706	70,754	1,397,460	12,759,670	6,188,329	18,947,999
1998	1,317,380	65,152	1,382,532	11,724,101	5,979,102	17,703,203
1999	1,223,941	54,265	1,278,206	10,640,515	5,282,621	15,923,136

MCCURTAIN

Production	Oil	Condensate	Total Liquids	Assoc. Gas	Natural Gas	Total Gas
1996	0	0	0	0	0	0
1997	0	0	0	0	0	0
1998	0	0	0	0	0	0
1999	0	0	0	0	0	0

MCINTOSH

Production	Oil	Condensate	Total Liquids	Assoc. Gas	Natural Gas	Total Gas
1996	417	1,524	1,941	8,004	2,427,557	2,435,561
1997	561	524	1,085	7,939	2,962,368	2,970,307
1998	489	410	899	5,378	4,375,772	4,381,150
1999	510	464	974	3,957	4,632,209	4,636,166

MURRAY

Production	Oil	Condensate	Total Liquids	Assoc. Gas	Natural Gas	Total Gas
1996	752,620	0	752,620	63,894	0	63,894
1997	592,497	0	592,497	37,011	0	37,011
1998	593,597	0	593,597	12,563	3,919	16,482
1999	512,990	0	512,990	6,516	1,276	7,792

MUSKOGEE

Production	Oil	Condensate	Total Liquids	Assoc. Gas	Natural Gas	Total Gas
1996	111,170	237	111,407	39,927	427,791	467,718
1997	86,313	140	86,453	35,456	673,334	708,790
1998	65,316	222	65,538	20,835	520,351	541,186
1999	66,482	142	66,624	17,090	346,472	363,562

NOBLE

Production	Oil	Condensate	Total Liquids	Assoc. Gas	Natural Gas	Total Gas
1996	1,233,127	13,965	1,247,092	2,792,532	916,363	3,708,895
1997	1,329,038	9,794	1,338,832	3,146,493	895,482	4,041,975
1998	1,245,542	6,692	1,252,234	2,803,692	1,463,504	4,267,196
1999	1,098,490	5,685	1,104,175	1,256,641	1,206,417	2,463,058

NOWATA

Production	Oil	Condensate	Total Liquids	Assoc. Gas	Natural Gas	Total Gas
1996	246,559	0	246,559	107,287	501,325	608,612
1997	246,947	0	246,947	198,631	757,287	955,918
1998	196,153	0	196,153	226,580	1,963,588	2,190,168
1999	177,560	0	177,560	91,462	3,097,962	3,189,424

OKFUSKEE

Production	Oil	Condensate	Total Liquids	Assoc. Gas	Natural Gas	Total Gas
1996	702,864	14,967	717,831	1,558,827	1,867,477	3,426,304
1997	671,096	11,637	682,733	1,559,057	2,098,265	3,657,322
1998	527,803	4,816	532,619	1,479,845	2,113,425	3,593,270
1999	485,217	1,878	487,095	1,341,179	1,791,808	3,132,987

PRODUCTION OF OIL AND GAS BY COUNTY

OKLAHOMA

Production	Oil	Condensate	Total Liquids	Assoc. Gas	Natural Gas	Total Gas
1996	2,259,474	169,458	2,428,932	10,958,650	7,950,686	18,909,336
1997	2,184,522	111,845	2,296,367	10,711,024	7,184,651	17,895,675
1998	1,939,206	92,829	2,032,035	8,675,390	7,187,895	15,863,285
1999	1,881,939	56,068	1,938,007	4,683,342	9,411,829	14,095,171

OKMULGEE

Production	Oil	Condensate	Total Liquids	Assoc. Gas	Natural Gas	Total Gas
1996	623,273	3,384	626,657	624,891	1,672,386	2,297,277
1997	537,121	4,253	541,374	491,690	1,651,678	2,143,368
1998	422,041	5,942	427,983	413,661	1,475,816	1,889,477
1999	362,194	3,473	365,667	337,640	1,295,787	1,633,427

OSAGE

Production	Oil	Condensate	Total Liquids	Assoc. Gas	Natural Gas	Total Gas
1996	4,974,136	287	4,974,423	1,512,488	1,434,100	2,946,588
1997	4,705,717	282	4,705,999	1,492,983	1,472,632	2,965,615
1998	4,270,637	0	4,270,637	1,296,283	1,350,811	2,647,094
1999	3,734,799	1,091	3,735,890	979,348	1,796,399	2,775,747

OTTAWA

Production	Oil	Condensate	Total Liquids	Assoc. Gas	Natural Gas	Total Gas
1996	0	0	0	0	0	0
1997	0	0	0	0	0	0
1998	0	0	0	0	0	0
1999	0	0	0	0	0	0

PAWNEE

Production	Oil	Condensate	Total Liquids	Assoc. Gas	Natural Gas	Total Gas
1996	741,881	2,429	744,310	897,901	77,534	975,435
1997	683,048	1,901	684,949	745,661	123,948	869,609
1998	559,565	1,695	561,260	416,721	281,233	697,954
1999	514,501	855	515,356	255,409	331,914	587,323

PAYNE

Production	Oil	Condensate	Total Liquids	Assoc. Gas	Natural Gas	Total Gas
1996	1,208,469	3,984	1,212,453	2,184,456	930,176	3,114,632
1997	1,130,129	4,112	1,134,241	2,224,515	801,040	3,025,555
1998	967,276	3,443	970,719	1,713,724	927,221	2,640,945
1999	871,806	2,345	874,151	1,302,838	869,888	2,172,726

PITTSBURG

Production	Oil	Condensate	Total Liquids	Assoc. Gas	Natural Gas	Total Gas
1996	747	340	1,087	0	78,399,005	78,399,005
1997	1,168	450	1,618	0	76,425,325	76,425,325
1998	331	178	509	3,521	75,802,107	75,805,628
1999	343	0	343	0	65,542,047	65,542,047

PONTOTOC

Production	Oil	Condensate	Total Liquids	Assoc. Gas	Natural Gas	Total Gas
1996	2,977,735	316	2,978,051	119,655	285,493	405,148
1997	2,940,100	94	2,940,194	100,542	318,442	418,984
1998	2,762,035	0	2,762,035	105,464	370,617	476,081
1999	2,424,758	0	2,424,758	102,505	779,888	882,393

POTTAWATOMIE

Production	Oil	Condensate	Total Liquids	Assoc. Gas	Natural Gas	Total Gas
1996	2,658,761	1,556	2,660,317	993,471	177,949	1,171,420
1997	2,794,362	1,436	2,795,798	794,479	147,536	942,015
1998	2,107,368	339	2,107,707	672,422	157,700	830,122
1999	1,792,713	15,114	1,807,827	505,838	168,623	674,461

PRODUCTION OF OIL AND GAS BY COUNTY

PUSHMATAHA

Production	Oil	Condensate	Total Liquids	Assoc. Gas	Natural Gas	Total Gas
1996	0	0	0	0	0	0
1997	0	0	0	0	0	0
1998	0	0	0	0	0	0
1999	0	0	0	0	167,267	167,267

ROGER MILLS

Production	Oil	Condensate	Total Liquids	Assoc. Gas	Natural Gas	Total Gas
1996	174,711	810,822	985,533	2,545,187	166,940,385	169,485,572
1997	156,960	746,276	903,236	1,442,215	163,285,722	164,727,937
1998	278,885	513,549	792,434	1,597,653	154,394,222	155,991,875
1999	284,786	375,779	660,565	13,874,848	120,573,258	134,448,106

ROGERS

Production	Oil	Condensate	Total Liquids	Assoc. Gas	Natural Gas	Total Gas
1996	46,524	0	46,524	24,818	115,382	140,200
1997	50,739	0	50,739	17,838	176,987	194,825
1998	30,825	0	30,825	6,562	451,477	458,039
1999	31,261	0	31,261	4,722	576,606	581,328

SEMINOLE

Production	Oil	Condensate	Total Liquids	Assoc. Gas	Natural Gas	Total Gas
1996	2,260,871	7,312	2,268,183	937,637	475,215	1,412,852
1997	2,379,379	7,176	2,386,555	1,090,690	387,435	1,478,125
1998	2,108,699	7,983	2,116,682	1,207,043	491,780	1,698,823
1999	1,971,576	6,702	1,978,278	1,065,536	586,927	1,652,463

SEQUOYAH

Production	Oil	Condensate	Total Liquids	Assoc. Gas	Natural Gas	Total Gas
1996	0	0	0	0	5,636,139	5,636,139
1997	0	0	0	0	6,738,951	6,738,951
1998	0	0	0	0	5,513,194	5,513,194
1999	0	0	0	0	5,248,972	5,248,972

STEPHENS

Production	Oil	Condensate	Total Liquids	Assoc. Gas	Natural Gas	Total Gas
1996	7,368,586	525,065	7,893,651	21,269,465	35,951,023	57,220,488
1997	7,170,843	564,611	7,735,454	19,211,194	57,907,818	77,119,012
1998	7,022,238	340,497	7,362,735	16,166,538	35,722,805	51,889,343
1999	5,821,265	206,952	6,028,217	11,605,036	39,760,855	51,365,891

TEXAS

Production	Oil	Condensate	Total Liquids	Assoc. Gas	Natural Gas	Total Gas
1996	2,285,936	46,616	2,332,552	1,277,216	98,586,280	99,863,496
1997	3,046,356	81,194	3,127,550	1,853,767	101,405,312	103,259,079
1998	3,974,205	136,567	4,110,772	2,380,713	106,747,839	109,128,552
1999	4,127,630	64,917	4,192,547	1,572,557	123,402,665	124,975,222

TILLMAN

Production	Oil	Condensate	Total Liquids	Assoc. Gas	Natural Gas	Total Gas
1996	73,198	0	73,198	0	0	0
1997	56,706	0	56,706	0	0	0
1998	60,250	0	60,250	0	0	0
1999	67,310	0	67,310	0	0	0

TULSA

Production	Oil	Condensate	Total Liquids	Assoc. Gas	Natural Gas	Total Gas
1996	393,156	334	393,490	245,614	260,945	506,559
1997	366,589	384	366,973	246,135	293,044	539,179
1998	293,944	0	293,944	228,658	435,540	664,198
1999	273,987	2,405	276,392	170,966	893,765	1,064,731

PRODUCTION OF OIL AND GAS BY COUNTY

WAGONER

Production	Oil	Condensate	Total Liquids	Assoc. Gas	Natural Gas	Total Gas
1996	58,523	0	58,523	40,663	45,387	86,050
1997	66,647	0	66,647	15,049	15,691	30,740
1998	53,345	0	53,345	7,147	79,257	86,404
1999	34,735	0	34,735	6,038	173,010	179,048

WASHINGTON

Production	Oil	Condensate	Total Liquids	Assoc. Gas	Natural Gas	Total Gas
1996	384,949	63	385,012	279,961	1,250,253	1,530,214
1997	367,911	139	368,050	213,766	1,704,221	1,917,987
1998	339,439	0	339,439	141,839	2,187,000	2,328,839
1999	277,458	0	277,458	100,706	2,311,419	2,412,125

WASHITA

Production	Oil	Condensate	Total Liquids	Assoc. Gas	Natural Gas	Total Gas
1996	185,504	282,008	467,512	563,857	72,603,627	73,167,484
1997	195,937	313,893	509,830	427,711	75,529,715	75,957,426
1998	279,368	255,767	535,135	745,566	66,952,222	67,697,788
1999	289,898	277,218	567,116	11,057,390	60,481,714	71,539,104

WOODS

Production	Oil	Condensate	Total Liquids	Assoc. Gas	Natural Gas	Total Gas
1996	1,127,437	115,699	1,243,136	4,119,131	20,774,746	24,893,877
1997	1,004,537	111,536	1,116,073	3,530,305	19,951,407	23,481,712
1998	821,814	69,388	891,202	3,513,541	17,622,522	21,136,063
1999	599,899	41,419	641,318	2,237,015	19,066,365	21,303,380

WOODWARD

Production	Oil	Condensate	Total Liquids	Assoc. Gas	Natural Gas	Total Gas
1996	131,247	136,979	268,226	761,808	28,027,885	28,789,693
1997	92,435	143,542	235,977	669,469	27,398,444	28,067,913
1998	111,868	88,871	200,739	971,323	24,778,088	25,749,411
1999	117,903	58,513	176,416	984,314	24,658,996	25,643,310

PART 2
Unaccompanied Recitation by Cassady

PART 2

UNASSIGNED PRODUCTION OF OIL AND GAS BY COUNTY

ADAIR

YEAR	BBLS IN FIELDS	PCT	BBLS NOT IN FIELDS	PCT	MCF IN FIELDS	PCT	MCF NOT IN FIELDS	PCT
1996	0	0	0	0	0	0	0	0
1997	0	0	0	0	0	0	0	0
1998	0	0	0	0	0	0	0	0
1999	0	0	0	0	0	0	0	0

ALFALFA

YEAR	BBLS IN FIELDS	PCT	BBLS NOT IN FIELDS	PCT	MCF IN FIELDS	PCT	MCF NOT IN FIELDS	PCT
1996	654,353	47	724,285	53	9,347,077	88	1,311,427	12
1997	534,716	46	622,272	54	7,469,150	87	1,117,950	13
1998	482,919	59	332,282	41	6,885,448	90	732,108	10
1999	539,092	73	203,891	27	5,297,963	92	468,922	8

ATOKA

YEAR	BBLS IN FIELDS	PCT	BBLS NOT IN FIELDS	PCT	MCF IN FIELDS	PCT	MCF NOT IN FIELDS	PCT
1996	712	100	0	0	1,894,855	98	37,878	2
1997	1,021	100	0	0	1,731,382	85	315,643	15
1998	459	100	0	0	1,344,504	84	263,895	16
1999	864	100	0	0	1,367,432	87	195,827	13

BEAVER

YEAR	BBLS IN FIELDS	PCT	BBLS NOT IN FIELDS	PCT	MCF IN FIELDS	PCT	MCF NOT IN FIELDS	PCT
1996	1,195,041	82	262,024	18	70,144,454	93	5,432,299	7
1997	1,007,108	86	170,511	14	64,204,271	95	3,264,022	5
1998	862,208	84	169,609	16	61,219,678	96	2,813,595	4
1999	853,312	85	149,575	15	58,706,274	95	3,133,665	5

BECKHAM

YEAR	BBLS IN FIELDS	PCT	BBLS NOT IN FIELDS	PCT	MCF IN FIELDS	PCT	MCF NOT IN FIELDS	PCT
1996	546,881	96	21,524	4	66,525,641	95	3,254,478	5
1997	471,908	93	33,673	7	62,260,637	93	4,615,017	7
1998	390,266	90	44,850	10	59,133,101	93	4,197,013	7
1999	356,506	87	50,962	13	60,165,491	94	3,950,465	6

BLAINE

YEAR	BBLS IN FIELDS	PCT	BBLS NOT IN FIELDS	PCT	MCF IN FIELDS	PCT	MCF NOT IN FIELDS	PCT
1996	651,999	93	47,808	7	56,842,018	97	1,759,260	3
1997	469,312	91	45,875	9	52,744,300	97	1,631,810	3
1998	383,525	90	44,341	10	56,102,082	96	2,034,848	4
1999	404,805	89	49,954	11	42,282,865	94	2,583,715	6

BRYAN

YEAR	BBLS IN FIELDS	PCT	BBLS NOT IN FIELDS	PCT	MCF IN FIELDS	PCT	MCF NOT IN FIELDS	PCT
1996	64,338	99	553	1	2,057,077	99	24,022	1
1997	59,458	99	498	1	2,116,333	99	21,247	1
1998	52,834	99	427	1	1,759,662	99	15,883	1
1999	47,106	100	0	0	1,072,966	98	19,891	2

CADDO

YEAR	BBLS IN FIELDS	PCT	BBLS NOT IN FIELDS	PCT	MCF IN FIELDS	PCT	MCF NOT IN FIELDS	PCT
1996	2,838,961	99	19,413	1	93,264,014	99	1,160,551	1
1997	2,721,371	99	19,418	1	101,615,376	99	1,121,464	1
1998	2,791,906	99	15,703	1	93,914,055	99	769,262	1
1999	2,654,775	99	17,479	1	81,855,479	99	681,815	1

CANADIAN

YEAR	BBLS IN FIELDS	PCT	BBLS NOT IN FIELDS	PCT	MCF IN FIELDS	PCT	MCF NOT IN FIELDS	PCT
1996	1,856,889	100	7,862	0	57,030,273	99	407,470	1
1997	1.589,963	100	6,604	0	56,322,101	99	338,219	1
1998	1,445,823	100	4,463	0	56,785,541	99	366,449	1
1999	1.312,946	100	4,591	0	49,472,128	99	453,265	1

UNASSIGNED PRODUCTION OF OIL AND GAS BY COUNTY

CARTER

YEAR	BBLS IN FIELDS	PCT	BBLS NOT IN FIELDS	PCT	MCF IN FIELDS	PCT	MCF NOT IN FIELDS	PCT
1996	10,453,034	94	653,738	6	15,344,845	82	3,350,183	18
1997	9,554,048	89	1,198,229	11	14,663,485	81	3,471,254	19
1998	8,797,586	89	1,057,364	11	16,925,997	84	3,232,197	16
1999	7,106,420	88	1,009,482	12	15,869,299	85	2,866,510	15

CHEROKEE

YEAR	BBLS IN FIELDS	PCT	BBLS NOT IN FIELDS	PCT	MCF IN FIELDS	PCT	MCF NOT IN FIELDS	PCT
1996	0	0	0	0	0	0	0	0
1997	0	0	0	0	0	0	0	0
1998	0	0	0	0	0	0	0	0
1999	0	0	0	0	0	0	0	0

CHOCTAW

YEAR	BBLS IN FIELDS	PCT	BBLS NOT IN FIELDS	PCT	MCF IN FIELDS	PCT	MCF NOT IN FIELDS	PCT
1996	0	0	0	0	0	0	0	0
1997	0	0	0	0	0	0	0	0
1998	0	0	0	0	0	0	0	0
1999	0	0	0	0	0	0	0	0

CIMARRON

YEAR	BBLS IN FIELDS	PCT	BBLS NOT IN FIELDS	PCT	MCF IN FIELDS	PCT	MCF NOT IN FIELDS	PCT
1996	159,306	72	61,949	28	4,391,841	96	204,140	4
1997	144,745	82	31,998	18	3,977,210	97	142,285	3
1998	160,708	85	28,181	15	3,398,381	97	107,870	3
1999	132,292	81	30,411	19	4,426,562	98	88,844	2

CLEVELAND

YEAR	BBLS IN FIELDS	PCT	BBLS NOT IN FIELDS	PCT	MCF IN FIELDS	PCT	MCF NOT IN FIELDS	PCT
1996	686,843	75	234,477	25	2,596,684	84	497,828	16
1997	666,476	71	270,367	29	2,517,945	89	305,232	11
1998	560,651	67	269,956	33	2,104,971	90	225,573	10
1999	510,336	68	238,141	32	1,929,604	91	184,633	9

COAL

YEAR	BBLS IN FIELDS	PCT	BBLS NOT IN FIELDS	PCT	MCF IN FIELDS	PCT	MCF NOT IN FIELDS	PCT
1996	150,936	80	38,763	20	4,489,209	91	441,372	9
1997	134,519	79	36,573	21	5,281,337	94	352,397	6
1998	105,347	83	20,857	17	4,575,254	87	672,552	13
1999	118,277	88	16,108	12	4,021,524	84	761,741	16

COMANCHE

YEAR	BBLS IN FIELDS	PCT	BBLS NOT IN FIELDS	PCT	MCF IN FIELDS	PCT	MCF NOT IN FIELDS	PCT
1996	63,132	19	265,652	80	3,320,748	58	2,435,775	42
1997	58,779	27	156,186	72	3,977,221	67	1,990,101	33
1998	44,974	26	123,478	73	3,349,721	73	1,255,562	27
1999	47,553	22	167,683	77	2,399,908	68	1,118,411	32

COTTON

YEAR	BBLS IN FIELDS	PCT	BBLS NOT IN FIELDS	PCT	MCF IN FIELDS	PCT	MCF NOT IN FIELDS	PCT
1996	164,682	76	51,549	24	30,687	94	1,830	6
1997	157,602	76	48,691	24	31,114	81	7,237	19
1998	129,638	78	35,952	22	28,435	44	35,702	56
1999	112,259	74	40,213	26	34,974	37	60,810	63

CRAIG

YEAR	BBLS IN FIELDS	PCT	BBLS NOT IN FIELDS	PCT	MCF IN FIELDS	PCT	MCF NOT IN FIELDS	PCT
1996	1,981	54	1,657	46	0	0	0	0
1997	1,354	45	1,691	56	0	0	0	0
1998	603	40	907	60	0	0	0	0
1999	753	47	845	53	0	0	0	0

UNASSIGNED PRODUCTION OF OIL AND GAS BY COUNTY

CREEK

YEAR	BBLS IN FIELDS	PCT	BBLS NOT IN FIELDS	PCT	MCF IN FIELDS	PCT	MCF NOT IN FIELDS	PCT
1996	2,852,255	91	276,718	9	2,601,026	74	922,924	26
1997	2,711,736	91	282,343	9	2,312,577	71	962,695	29
1998	2,443,922	91	228,574	9	2,290,925	73	853,610	27
1999	2,251,046	91	214,538	9	2,133,436	74	755,923	26

CUSTER

YEAR	BBLS IN FIELDS	PCT	BBLS NOT IN FIELDS	PCT	MCF IN FIELDS	PCT	MCF NOT IN FIELDS	PCT
1996	966,249	96	43,895	4	85,445,499	96	3,273,534	4
1997	875,347	96	39,285	4	84,018,924	96	3,235,905	4
1998	849,020	95	41,939	5	77,235,798	97	2,470,532	3
1999	760,261	93	59,704	7	72,194,540	96	3,223,327	4

DELAWARE

YEAR	BBLS IN FIELDS	PCT	BBLS NOT IN FIELDS	PCT	MCF IN FIELDS	PCT	MCF NOT IN FIELDS	PCT
1996	0	0	0	0	0	0	0	0
1997	0	0	0	0	0	0	0	0
1998	0	0	0	0	0	0	0	0
1999	0	0	0	0	0	0	0	0

DEWEY

YEAR	BBLS IN FIELDS	PCT	BBLS NOT IN FIELDS	PCT	MCF IN FIELDS	PCT	MCF NOT IN FIELDS	PCT
1996	753,726	96	28,217	4	40,770,657	97	1,399,386	3
1997	717,329	96	29,529	4	38,733,239	96	1,547,468	4
1998	676,710	94	44,119	6	39,761,052	94	2,590,112	6
1999	780,963	94	48,332	6	38,151,304	90	4,100,432	10

ELLIS

YEAR	BBLS IN FIELDS	PCT	BBLS NOT IN FIELDS	PCT	MCF IN FIELDS	PCT	MCF NOT IN FIELDS	PCT
1996	800,022	96	29,998	4	35,245,406	95	1,992,741	5
1997	846,811	94	49,745	6	35,320,612	92	3,267,641	8
1998	748,804	94	45,541	6	33,708,837	90	3,614,891	10
1999	583,842	90	65,332	10	31,761,136	87	4,774,966	13

GARFIELD

YEAR	BBLS IN FIELDS	PCT	BBLS NOT IN FIELDS	PCT	MCF IN FIELDS	PCT	MCF NOT IN FIELDS	PCT
1996	940,522	94	55,857	6	22,321,995	94	1,369,977	6
1997	870,563	94	51,999	6	20,883,575	94	1,279,772	6
1998	709,419	94	46,504	6	19,852,336	93	1,440,374	7
1999	721,244	94	45,759	6	16,101,361	94	1,057,929	6

GARVIN

YEAR	BBLS IN FIELDS	PCT	BBLS NOT IN FIELDS	PCT	MCF IN FIELDS	PCT	MCF NOT IN FIELDS	PCT
1996	3,839,285	84	714,134	16	36,513,149	89	4,441,733	11
1997	3,794,176	86	609,538	14	36,569,657	89	4,296,935	11
1998	3,440,405	88	462,451	12	35,519,349	90	4,049,632	10
1999	3,138,014	88	444,155	12	34,827,407	90	3,726,981	10

GRADY

YEAR	BBLS IN FIELDS	PCT	BBLS NOT IN FIELDS	PCT	MCF IN FIELDS	PCT	MCF NOT IN FIELDS	PCT
1996	4,365,009	97	137,769	3	107,577,726	96	3,926,273	4
1997	5,000,629	98	116,100	2	104,941,247	96	3,944,919	4
1998	5,927,761	97	204,345	3	97,278,864	95	4,986,648	5
1999	4,712,244	98	120,408	2	109,064,337	96	4,815,702	4

GRANT

YEAR	BBLS IN FIELDS	PCT	BBLS NOT IN FIELDS	PCT	MCF IN FIELDS	PCT	MCF NOT IN FIELDS	PCT
1996	906,937	98	22,184	2	3,469,497	95	158,323	4
1997	840,385	97	28,824	3	3,356,668	95	171,364	5
1998	698,338	95	33,150	5	3,468,006	93	229,371	6
1999	663,782	96	29,523	4	2,996,665	94	191,682	6

UNASSIGNED PRODUCTION OF OIL AND GAS BY COUNTY

GREER

YEAR	BBLS IN FIELDS	PCT	BBLS NOT IN FIELDS	PCT	MCF IN FIELDS	PCT	MCF NOT IN FIELDS	PCT
1996	5,740	91	589	9	137,176	81	33,006	19
1997	5,137	88	720	12	123,176	80	31,491	20
1998	3,392	89	424	11	69,824	83	13,997	17
1999	3,643	77	1,077	23	84,213	83	16,723	17

HARMON

YEAR	BBLS IN FIELDS	PCT	BBLS NOT IN FIELDS	PCT	MCF IN FIELDS	PCT	MCF NOT IN FIELDS	PCT
1996	14,554	100	0	0	0	0	0	0
1997	10,984	100	0	0	0	0	0	0
1998	9,191	100	0	0	0	0	0	0
1999	10,765	100	0	0	0	0	0	0

HARPER

YEAR	BBLS IN FIELDS	PCT	BBLS NOT IN FIELDS	PCT	MCF IN FIELDS	PCT	MCF NOT IN FIELDS	PCT
1996	228,788	88	32,374	12	36,948,346	89	4,659,518	11
1997	263,658	90	28,662	10	34,387,872	89	4,092,391	11
1998	217,428	89	28,136	11	29,362,969	91	3,064,524	9
1999	215,548	83	45,026	17	27,864,386	91	2,816,616	9

HASKELL

YEAR	BBLS IN FIELDS	PCT	BBLS NOT IN FIELDS	PCT	MCF IN FIELDS	PCT	MCF NOT IN FIELDS	PCT
1996	0	0	0	0	29,491,278	98	588,119	2
1997	0	0	0	0	24,242,131	97	695,276	3
1998	0	0	0	0	21,637,218	97	591,681	3
1999	168	100	0	0	19,900,299	96	759,224	4

HUGHES

YEAR	BBLS IN FIELDS	PCT	BBLS NOT IN FIELDS	PCT	MCF IN FIELDS	PCT	MCF NOT IN FIELDS	PCT
1996	454,318	85	81,263	15	7,380,566	81	1,777,284	19
1997	416,968	86	65,262	14	7,293,873	82	1,578,495	18
1998	346,661	86	54,899	14	6,089,273	82	1,314,091	18
1999	333,716	86	53,434	14	5,562,512	82	1,244,488	18

JACKSON

YEAR	BBLS IN FIELDS	PCT	BBLS NOT IN FIELDS	PCT	MCF IN FIELDS	PCT	MCF NOT IN FIELDS	PCT
1996	67,703	33	136,660	67	0	0	0	0
1997	45,526	25	139,630	75	0	0	0	0
1998	39,279	21	149,275	79	0	0	0	0
1999	36,551	21	137,817	79	0	0	0	0

JEFFERSON

YEAR	BBLS IN FIELDS	PCT	BBLS NOT IN FIELDS	PCT	MCF IN FIELDS	PCT	MCF NOT IN FIELDS	PCT
1996	126,789	56	98,899	44	23,384	52	21,260	48
1997	138,413	61	88,692	39	32,353	75	10,959	25
1998	116,872	59	79,752	41	26,004	83	5,143	17
1999	371,512	81	87,212	19	29,438	88	4,115	12

JOHNSTON

YEAR	BBLS IN FIELDS	PCT	BBLS NOT IN FIELDS	PCT	MCF IN FIELDS	PCT	MCF NOT IN FIELDS	PCT
1996	29	100	0	0	5,383	100	0	0
1997	15	100	0	0	4,557	100	0	0
1998	8,905	100	0	0	1,385	100	0	0
1999	5,878	100	0	0	866	100	0	0

KAY

YEAR	BBLS IN FIELDS	PCT	BBLS NOT IN FIELDS	PCT	MCF IN FIELDS	PCT	MCF NOT IN FIELDS	PCT
1996	784,767	82	173,673	18	1,076,392	71	437,435	29
1997	738,173	75	241,628	25	1,002,577	54	855,867	46
1998	654,197	78	181,950	22	824,894	54	700,932	46
1999	612,116	83	124,531	17	508,555	69	225,134	31

UNASSIGNED PRODUCTION OF OIL AND GAS BY COUNTY

KINGFISHER

YEAR	BBLS IN FIELDS	PCT	BBLS NOT IN FIELDS	PCT	MCF IN FIELDS	PCT	MCF NOT IN FIELDS	PCT
1996	2,018,310	98	33,173	2	39,830,401	98	886,675	2
1997	1,716,669	98	31,912	2	36,537,090	98	908,863	2
1998	1,518,216	98	31,301	2	33,441,334	98	769,977	2
1999	1,442,648	98	29,839	2	28,905,263	98	667,801	2

KIOWA

YEAR	BBLS IN FIELDS	PCT	BBLS NOT IN FIELDS	PCT	MCF IN FIELDS	PCT	MCF NOT IN FIELDS	PCT
1996	33,149	76	10,220	24	78,449	99	504	1
1997	28,150	51	26,823	49	69,713	1	5,278,798	99
1998	20,793	43	27,831	57	65,898	0	13,858,758	100
1999	18,118	46	21,319	54	97,186	1	16,237,026	99

LATIMER

YEAR	BBLS IN FIELDS	PCT	BBLS NOT IN FIELDS	PCT	MCF IN FIELDS	PCT	MCF NOT IN FIELDS	PCT
1996	0	0	0	0	132,337,239	99	1,999,816	1
1997	0	0	0	0	130,047,330	98	2,411,841	2
1998	0	0	0	0	133,284,097	97	4,485,255	3
1999	115	100	0	0	119,140,560	89	17,315,125	13

LE FLORE

YEAR	BBLS IN FIELDS	PCT	BBLS NOT IN FIELDS	PCT	MCF IN FIELDS	PCT	MCF NOT IN FIELDS	PCT
1996	0	0	0	0	28,089,189	98	575,209	2
1997	0	0	0	0	24,609,498	97	703,780	3
1998	0	0	0	0	23,963,624	97	743,642	3
1999	0	0	0	0	21,735,535	97	661,494	3

LINCOLN

YEAR	BBLS IN FIELDS	PCT	BBLS NOT IN FIELDS	PCT	MCF IN FIELDS	PCT	MCF NOT IN FIELDS	PCT
1996	901,477	79	245,317	21	5,830,437	66	2,986,865	34
1997	1,057,669	77	315,076	23	5,916,987	67	2,941,773	33
1998	1,288,969	68	608,467	32	4,946,207	64	2,812,044	36
1999	1,468,196	62	906,984	38	6,870,161	50	6,855,527	50

LOGAN

YEAR	BBLS IN FIELDS	PCT	BBLS NOT IN FIELDS	PCT	MCF IN FIELDS	PCT	MCF NOT IN FIELDS	PCT
1996	682,010	71	274,050	29	7,675,911	73	2,808,536	27
1997	580,464	67	291,204	33	7,590,038	76	2,413,233	24
1998	459,380	65	248,509	35	6,750,806	76	2,089,457	24
1999	563,426	73	210,401	27	6,752,631	78	1,926,993	22

LOVE

YEAR	BBLS IN FIELDS	PCT	BBLS NOT IN FIELDS	PCT	MCF IN FIELDS	PCT	MCF NOT IN FIELDS	PCT
1996	221,164	37	371,395	63	2,066,057	83	435,814	17
1997	205,616	35	375,898	65	2,490,092	66	1,310,903	34
1998	156,876	26	435,209	74	2,319,684	50	2,277,573	50
1999	128,618	21	476,164	79	1,951,011	50	1,980,970	50

MAJOR

YEAR	BBLS IN FIELDS	PCT	BBLS NOT IN FIELDS	PCT	MCF IN FIELDS	PCT	MCF NOT IN FIELDS	PCT
1996	2,750,338	91	288,876	10	55,549,052	89	6,691,033	11
1997	2,549,776	90	286,880	10	52,113,989	90	5,824,372	10
1998	2,260,996	89	278,061	11	49,591,225	89	5,940,718	11
1999	1,992,517	89	258,284	11	42,495,689	88	5,739,664	12

MARSHALL

YEAR	BBLS IN FIELDS	PCT	BBLS NOT IN FIELDS	PCT	MCF IN FIELDS	PCT	MCF NOT IN FIELDS	PCT
1996	253,503	98	4,026	2	5,918,306	100	6,537	0
1997	222,123	98	3,484	2	5,373,227	100	4,733	0
1998	193,475	93	14,906	7	4,610,524	98	98,289	2
1999	178,583	97	4,680	3	2,858,209	97	78,835	3

UNASSIGNED PRODUCTION OF OIL AND GAS BY COUNTY

MAYES

YEAR	BBLS IN FIELDS	PCT	BBLS NOT IN FIELDS	PCT	MCF IN FIELDS	PCT	MCF NOT IN FIELDS	PCT
1996	0	0	35,150	100	0	0	65	100
1997	0	0	29,102	99	0	0	65	100
1998	0	0	31,470	100	0	0	65	100
1999	0	0	29,116	100	0	0	65	100

MCCLAIN

YEAR	BBLS IN FIELDS	PCT	BBLS NOT IN FIELDS	PCT	MCF IN FIELDS	PCT	MCF NOT IN FIELDS	PCT
1996	1,036,030	69	456,335	31	15,002,030	75	5,018,473	25
1997	947,831	68	449,629	32	14,342,369	76	4,605,630	24
1998	942,231	68	440,301	32	13,469,157	76	4,234,046	24
1999	844,023	66	434,183	34	11,900,079	75	4,023,057	25

MCCURTAIN

YEAR	BBLS IN FIELDS	PCT	BBLS NOT IN FIELDS	PCT	MCF IN FIELDS	PCT	MCF NOT IN FIELDS	PCT
1996	0	0	0	0	0	0	0	0
1997	0	0	0	0	0	0	0	0
1998	0	0	0	0	0	0	0	0
1999	0	0	0	0	0	0	0	0

MCINTOSH

YEAR	BBLS IN FIELDS	PCT	BBLS NOT IN FIELDS	PCT	MCF IN FIELDS	PCT	MCF NOT IN FIELDS	PCT
1996	1,941	100	0	0	2,103,099	86	332,462	14
1997	682	63	403	37	2,049,525	69	920,782	31
1998	575	64	324	36	2,723,659	62	1,657,491	38
1999	724	74	250	26	2,531,992	55	2,104,174	45

MURRAY

YEAR	BBLS IN FIELDS	PCT	BBLS NOT IN FIELDS	PCT	MCF IN FIELDS	PCT	MCF NOT IN FIELDS	PCT
1996	481,631	64	270,989	36	58,674	92	5,220	8
1997	389,812	66	202,685	34	32,927	89	4,084	11
1998	288,428	49	305,169	51	9,174	56	7,308	44
1999	295,868	58	217,122	42	5,703	73	2,089	27

MUSKOGEE

YEAR	BBLS IN FIELDS	PCT	BBLS NOT IN FIELDS	PCT	MCF IN FIELDS	PCT	MCF NOT IN FIELDS	PCT
1996	89,250	80	21,767	20	141,846	30	325,872	70
1997	66,537	77	19,531	23	245,991	35	462,799	65
1998	48,117	73	17,190	26	167,187	31	373,999	69
1999	42,380	64	24,126	36	188,123	52	175,439	48

NOBLE

YEAR	BBLS IN FIELDS	PCT	BBLS NOT IN FIELDS	PCT	MCF IN FIELDS	PCT	MCF NOT IN FIELDS	PCT
1996	1,143,895	92	103,197	8	2,965,247	80	743,648	20
1997	1,249,988	93	88,844	7	3,322,410	82	719,565	18
1998	1,105,310	88	146,924	12	3,421,342	80	845,854	20
1999	934,513	85	169,662	15	1,980,106	80	482,952	20

NOWATA

YEAR	BBLS IN FIELDS	PCT	BBLS NOT IN FIELDS	PCT	MCF IN FIELDS	PCT	MCF NOT IN FIELDS	PCT
1996	211,383	86	34,611	14	360,259	59	249,555	41
1997	214,604	87	31,639	13	698,613	73	259,594	27
1998	170,963	87	24,563	13	1,604,542	73	587,519	27
1999	153,606	87	23,954	13	1,919,358	60	1,271,017	40

OKFUSKEE

YEAR	BBLS IN FIELDS	PCT	BBLS NOT IN FIELDS	PCT	MCF IN FIELDS	PCT	MCF NOT IN FIELDS	PCT
1996	401,416	56	316,920	44	1,652,159	48	1,774,145	52
1997	371,696	54	311,307	46	1,825,602	50	1,831,720	50
1998	288,738	54	244,092	46	1,970,552	55	1,622,718	45
1999	281,084	58	206,383	42	1,825,200	58	1,307,787	42

UNASSIGNED PRODUCTION OF OIL AND GAS BY COUNTY

OKLAHOMA

YEAR	BBLS IN FIELDS	PCT	BBLS NOT IN FIELDS	PCT	MCF IN FIELDS	PCT	MCF NOT IN FIELDS	PCT
1996	2,008,422	83	420,510	17	14,232,549	75	4,687,318	25
1997	1,983,378	86	312,989	14	13,148,480	73	4,753,775	27
1998	1,847,971	91	184,064	9	11,705,591	74	4,166,474	26
1999	1,750,125	90	187,882	10	10,786,098	77	3,314,447	24

OKMULGEE

YEAR	BBLS IN FIELDS	PCT	BBLS NOT IN FIELDS	PCT	MCF IN FIELDS	PCT	MCF NOT IN FIELDS	PCT
1996	476,044	76	150,676	24	1,441,217	63	856,060	37
1997	423,314	78	118,127	22	1,334,677	62	808,691	38
1998	336,493	79	91,563	21	1,268,615	67	620,862	33
1999	288,115	79	77,599	21	1,087,470	67	545,957	33

OSAGE

YEAR	BBLS IN FIELDS	PCT	BBLS NOT IN FIELDS	PCT	MCF IN FIELDS	PCT	MCF NOT IN FIELDS	PCT
1996	4,278,124	86	695,062	14	2,275,196	77	669,852	23
1997	4,086,357	87	618,728	13	2,330,753	79	633,313	21
1998	3,738,355	88	531,585	12	1,990,665	75	651,507	25
1999	3,255,740	87	479,241	13	2,000,264	72	740,781	27

OTTAWA

YEAR	BBLS IN FIELDS	PCT	BBLS NOT IN FIELDS	PCT	MCF IN FIELDS	PCT	MCF NOT IN FIELDS	PCT
1996	0	0	0	0	0	0	0	0
1997	0	0	0	0	0	0	0	0
1998	0	0	0	0	0	0	0	0
1999	0	0	0	0	0	0	0	0

PAWNEE

YEAR	BBLS IN FIELDS	PCT	BBLS NOT IN FIELDS	PCT	MCF IN FIELDS	PCT	MCF NOT IN FIELDS	PCT
1996	707,961	95	36,349	5	942,052	97	33,383	3
1997	645,904	94	39,045	6	841,027	97	28,582	3
1998	530,890	95	30,370	5	689,045	99	8,909	1
1999	494,849	96	20,507	4	582,035	99	5,288	1

PAYNE

YEAR	BBLS IN FIELDS	PCT	BBLS NOT IN FIELDS	PCT	MCF IN FIELDS	PCT	MCF NOT IN FIELDS	PCT
1996	1,004,785	83	207,668	17	2,556,989	82	557,643	18
1997	945,273	83	188,968	17	2,432,157	80	593,398	20
1998	830,334	86	140,385	14	2,010,843	76	630,102	24
1999	765,022	88	109,129	12	1,765,043	81	407,683	19

PITTSBURG

YEAR	BBLS IN FIELDS	PCT	BBLS NOT IN FIELDS	PCT	MCF IN FIELDS	PCT	MCF NOT IN FIELDS	PCT
1996	0	0	506	47	73,825,407	94	4,573,598	6
1997	0	0	450	28	71,195,334	93	5,229,991	7
1998	0	0	178	35	70,222,528	93	5,583,100	7
1999	0	0	9	3	59,480,382	91	6,061,665	9

PONTOTOC

YEAR	BBLS IN FIELDS	PCT	BBLS NOT IN FIELDS	PCT	MCF IN FIELDS	PCT	MCF NOT IN FIELDS	PCT
1996	2,947,338	99	30,713	1	394,538	97	10,610	3
1997	2,912,285	99	27,909	1	415,173	99	3,811	1
1998	2,737,245	99	24,790	1	388,697	82	87,384	18
1999	2,404,775	99	19,983	1	761,645	86	120,748	14

POTTAWATOMIE

YEAR	BBLS IN FIELDS	PCT	BBLS NOT IN FIELDS	PCT	MCF IN FIELDS	PCT	MCF NOT IN FIELDS	PCT
1996	2,339,798	88	320,519	12	828,925	71	335,242	29
1997	2,473,763	88	322,035	12	676,045	72	258,551	27
1998	1,830,287	87	277,420	13	616,346	74	207,305	25
1999	1,535,573	85	272,254	15	500,210	74	171,673	25

UNASSIGNED PRODUCTION OF OIL AND GAS BY COUNTY

PUSHMATAHA

YEAR	BBLS IN FIELDS	PCT	BBLS NOT IN FIELDS	PCT	MCF IN FIELDS	PCT	MCF NOT IN FIELDS	PCT
1996	0	0	0	0	0	0	0	0
1997	0	0	0	0	0	0	0	0
1998	0	0	0	0	0	0	0	0
1999	0	0	0	0	0	0	167,267	100

ROGER MILLS

YEAR	BBLS IN FIELDS	PCT	BBLS NOT IN FIELDS	PCT	MCF IN FIELDS	PCT	MCF NOT IN FIELDS	PCT
1996	917,452	93	68,081	7	163,360,093	96	6,125,479	4
1997	844,360	93	58,876	7	157,723,546	96	7,004,391	4
1998	743,010	94	49,424	6	150,376,812	96	5,615,063	4
1999	615,793	93	44,772	7	130,570,228	97	3,877,878	3

ROGERS

YEAR	BBLS IN FIELDS	PCT	BBLS NOT IN FIELDS	PCT	MCF IN FIELDS	PCT	MCF NOT IN FIELDS	PCT
1996	27,736	60	18,788	40	73,488	52	65,510	47
1997	29,168	57	21,571	43	30,151	15	162,385	83
1998	20,609	67	10,216	33	22,573	5	433,573	95
1999	19,330	62	11,931	38	340	0	580,037	100

SEMINOLE

YEAR	BBLS IN FIELDS	PCT	BBLS NOT IN FIELDS	PCT	MCF IN FIELDS	PCT	MCF NOT IN FIELDS	PCT
1996	1,973,957	87	294,226	13	909,027	64	503,825	36
1997	2,104,642	88	281,913	12	1,073,668	73	404,457	27
1998	1,870,051	88	246,631	12	1,271,659	75	427,164	25
1999	1,748,493	88	229,785	12	1,143,448	69	509,015	31

SEQUOYAH

YEAR	BBLS IN FIELDS	PCT	BBLS NOT IN FIELDS	PCT	MCF IN FIELDS	PCT	MCF NOT IN FIELDS	PCT
1996	0	0	0	0	5,486,495	97	149,644	3
1997	0	0	0	0	5,252,761	78	1,486,190	22
1998	0	0	0	0	4,309,488	78	1,203,706	22
1999	0	0	0	0	4,464,994	85	783,978	15

STEPHENS

YEAR	BBLS IN FIELDS	PCT	BBLS NOT IN FIELDS	PCT	MCF IN FIELDS	PCT	MCF NOT IN FIELDS	PCT
1996	6,935,828	88	957,823	12	50,329,719	88	6,890,769	12
1997	6,692,001	87	1,043,453	13	69,285,768	90	7,833,244	10
1998	6,399,498	87	963,237	13	45,349,745	87	6,539,598	13
1999	5,194,904	86	833,313	14	45,976,864	90	5,389,027	10

TEXAS

YEAR	BBLS IN FIELDS	PCT	BBLS NOT IN FIELDS	PCT	MCF IN FIELDS	PCT	MCF NOT IN FIELDS	PCT
1996	2,244,887	96	87,665	4	87,924,989	88	11,938,507	12
1997	2,798,284	89	329,266	11	88,736,110	86	14,522,969	14
1998	3,679,314	90	431,458	10	89,624,701	82	19,503,851	18
1999	3,925,073	94	267,474	6	105,924,849	85	19,050,373	15

TILLMAN

YEAR	BBLS IN FIELDS	PCT	BBLS NOT IN FIELDS	PCT	MCF IN FIELDS	PCT	MCF NOT IN FIELDS	PCT
1996	31,861	44	41,337	56	0	0	0	0
1997	18,159	32	38,547	68	0	0	0	0
1998	23,907	40	36,343	60	0	0	0	0
1999	27,011	40	40,299	60	0	0	0	0

TULSA

YEAR	BBLS IN FIELDS	PCT	BBLS NOT IN FIELDS	PCT	MCF IN FIELDS	PCT	MCF NOT IN FIELDS	PCT
1996	347,563	88	45,927	12	342,313	68	164,246	32
1997	318,963	87	48,104	13	270,626	50	268,553	50
1998	258,904	88	35,272	12	234,202	35	433,984	65
1999	240,271	87	36,479	13	314,196	30	784,950	74

UNASSIGNED PRODUCTION OF OIL AND GAS BY COUNTY

WAGONER

YEAR	BBLS IN FIELDS	PCT	BBLS NOT IN FIELDS	PCT	MCF IN FIELDS	PCT	MCF NOT IN FIELDS	PCT
1996	21,085	36	38,019	65	35,260	41	50,790	59
1997	21,942	33	45,873	69	14,486	47	16,254	53
1998	7,120	13	46,556	87	12,029	14	74,375	86
1999	10,491	30	24,578	71	7,276	4	171,772	96

WASHINGTON

YEAR	BBLS IN FIELDS	PCT	BBLS NOT IN FIELDS	PCT	MCF IN FIELDS	PCT	MCF NOT IN FIELDS	PCT
1996	366,701	95	18,876	5	683,569	45	846,645	55
1997	349,916	95	18,793	5	610,139	32	1,307,848	68
1998	327,185	96	12,881	4	614,794	26	1,714,045	74
1999	262,519	95	14,939	5	660,496	27	1,751,629	73

WASHITA

YEAR	BBLS IN FIELDS	PCT	BBLS NOT IN FIELDS	PCT	MCF IN FIELDS	PCT	MCF NOT IN FIELDS	PCT
1996	450,644	96	16,868	4	70,702,157	97	2,465,327	3
1997	489,594	96	20,236	4	73,457,044	97	2,500,382	3
1998	509,082	95	26,053	5	64,948,750	96	2,749,038	4
1999	463,179	82	103,937	18	61,567,427	86	9,971,677	14

WOODS

YEAR	BBLS IN FIELDS	PCT	BBLS NOT IN FIELDS	PCT	MCF IN FIELDS	PCT	MCF NOT IN FIELDS	PCT
1996	1,222,579	98	20,557	2	22,226,877	89	2,667,000	11
1997	1,097,975	98	18,098	2	21,055,319	90	2,426,393	10
1998	876,483	98	14,719	2	18,437,179	87	2,698,884	13
1999	633,151	99	8,167	1	18,890,551	89	2,412,829	11

WOODWARD

YEAR	BBLS IN FIELDS	PCT	BBLS NOT IN FIELDS	PCT	MCF IN FIELDS	PCT	MCF NOT IN FIELDS	PCT
1996	237,249	88	30,977	12	26,999,753	94	1,789,940	6
1997	204,735	87	31,242	13	26,204,943	93	1,862,970	7
1998	175,173	87	25,566	13	24,085,597	94	1,663,814	6
1999	155,431	88	20,985	12	23,136,296	90	2,507,014	10

PART 3
PRODUCTION OF OIL AND GAS BY FIELD

ABELL NORTH - 001745

ONC Dates: Named in 1968 Last Update in 1991

Counties - LOGAN Estimated Total Acres: 360

PRODUCTION	Oil	Condensate	Total Liquids	Assoc. Gas	Natural Gas	Total Gas
1996	337	0	337	0	0	0
1997	313	0	313	0	0	0
1998	338	0	338	0	0	0
1999	336	0	336	0	0	0
1979-1999	50,766	0	50,766	186,538	0	186,538

ABELL WEST - 001869

ONC Dates: Named in 1962 Last Update in 1991

Counties - LOGAN Estimated Total Acres: 280

PRODUCTION	Oil	Condensate	Total Liquids	Assoc. Gas	Natural Gas	Total Gas
1996	474	0	474	1,091	0	1,091
1997	477	0	477	2,318	0	2,318
1998	321	0	321	2,619	0	2,619
1999	428	0	428	2,586	0	2,586
1979-1999	34,553	0	34,553	58,829	0	58,829

ADA DISTRICT - 002892

ONC Dates: Named in 1946 Last Update in 1988

Counties - PONTOTOC Estimated Total Acres: 840

PRODUCTION	Oil	Condensate	Total Liquids	Assoc. Gas	Natural Gas	Total Gas
1979-1999	0	0	0	0	224,108	224,108

ADA DISTRICT EAST - 002923

ONC Dates: Named in Last Update in 1988

Counties - PONTOTOC Estimated Total Acres: 1440

PRODUCTION	Oil	Condensate	Total Liquids	Assoc. Gas	Natural Gas	Total Gas
1996	3,639	0	3,639	0	0	0
1997	2,377	0	2,377	0	0	0
1998	2,113	0	2,113	0	0	0
1999	2,667	0	2,667	0	0	0
1979-1999	171,649	0	171,649	625	3,664	4,289

ADA NORTH - 003016

ONC Dates: Named in 1916 Last Update in 1988

Counties - PONTOTOC Estimated Total Acres: 840

PRODUCTION	Oil	Condensate	Total Liquids	Assoc. Gas	Natural Gas	Total Gas
1979-1999	4,162	0	4,162	36,803	47,900	84,703

ADA SOUTH - 008378

ONC Dates: Named in 1984 Last Update in 1984

Counties - PONTOTOC Estimated Total Acres: 40

PRODUCTION	Oil	Condensate	Total Liquids	Assoc. Gas	Natural Gas	Total Gas
1996	156	0	156	0	0	0
1997	107	0	107	0	0	0
1998	161	0	161	0	0	0
1979-1999	5,320	0	5,320	0	0	0

ADA SW - 003047

ONC Dates: Named in 1954 Last Update in 1988

Counties - PONTOTOC Estimated Total Acres: 40

PRODUCTION	Oil	Condensate	Total Liquids	Assoc. Gas	Natural Gas	Total Gas
1979-1999	1,516	0	1,516	0	0	0

ADAIR - 003109

ONC Dates: Named in 1911 Last Update in 1941

Counties - NOWATA Estimated Total Acres: 2560

PRODUCTION	Oil	Condensate	Total Liquids	Assoc. Gas	Natural Gas	Total Gas
1996	602	0	602	0	0	0
1997	366	0	366	0	0	0
1998	301	0	301	0	273	273
1999	220	0	220	0	0	0
1979-1999	85,816	56	85,872	112	54,891	55,003

PRODUCTION OF OIL AND GAS BY FIELD

ADAMS DISTRICT - 003481

ONC Dates: Named in 1937 Last Update in 1995

Counties - HUGHES, SEMINOLE Estimated Total Acres: 3760

PRODUCTION	Oil	Condensate	Total Liquids	Assoc. Gas	Natural Gas	Total Gas
1996	5,560	696	6,256	16,374	100,634	117,008
1997	5,487	780	6,267	18,923	150,658	169,581
1998	4,145	311	4,456	13,785	163,279	177,064
1999	5,133	0	5,133	4,077	145,405	149,482
1979-1999	290,174	4,060	294,234	1,585,402	2,366,475	3,951,877

AGRA NORTH - 005124

ONC Dates: Named in 1940 Last Update in 1984

Counties - LINCOLN, PAYNE Estimated Total Acres: 4600

PRODUCTION	Oil	Condensate	Total Liquids	Assoc. Gas	Natural Gas	Total Gas
1996	1,597	0	1,597	11,990	437,318	449,308
1997	1,602	0	1,602	9,443	251,638	261,081
1998	1,902	0	1,902	6,131	291,068	297,199
1999	985	0	985	9,008	266,353	275,361
1979-1999	98,010	0	98,010	180,198	2,978,166	3,158,364

AGRA NW - 005155

ONC Dates: Named in 1930 Last Update in 1996

Counties - LINCOLN, PAYNE Estimated Total Acres: 800

PRODUCTION	Oil	Condensate	Total Liquids	Assoc. Gas	Natural Gas	Total Gas
1996	625	0	625	0	0	0
1997	757	0	757	1,442	0	1,442
1998	659	0	659	0	0	0
1999	605	0	605	0	0	0
1979-1999	80,853	0	80,853	247,596	620,606	868,202

AGRA SOUTH - 005164

ONC Dates: Named in 1978 Last Update in 1996

Counties - LINCOLN Estimated Total Acres: 120

PRODUCTION	Oil	Condensate	Total Liquids	Assoc. Gas	Natural Gas	Total Gas
1979-1999	14,736	0	14,736	0	0	0

AGRA WEST - 005186

ONC Dates: Named in 1927 Last Update in 1996

Counties - LINCOLN, PAYNE Estimated Total Acres: 3320

PRODUCTION	Oil	Condensate	Total Liquids	Assoc. Gas	Natural Gas	Total Gas
1996	10,975	0	10,975	0	346	346
1997	7,475	0	7,475	0	0	0
1998	5,565	0	5,565	0	0	0
1999	7,644	0	7,644	0	30	30
1979-1999	429,770	0	429,770	520,354	36,480	556,834

ALABAMA - 006302

ONC Dates: Named in 1917 Last Update in 1957

Counties - HUGHES, OKFUSKEE Estimated Total Acres: 1200

PRODUCTION	Oil	Condensate	Total Liquids	Assoc. Gas	Natural Gas	Total Gas
1996	13,008	251	13,259	14,581	19,109	33,690
1997	9,268	262	9,530	20,139	14,460	34,599
1998	10,040	0	10,040	39,203	4,165	43,368
1999	9,376	0	9,376	23,955	11,101	35,056
1979-1999	1,047,837	3,946	1,051,783	817,581	973,877	1,791,458

ALABAMA EAST - 006395

ONC Dates: Named in 1947 Last Update in 1947

Counties - HUGHES Estimated Total Acres: 160

PRODUCTION	Oil	Condensate	Total Liquids	Assoc. Gas	Natural Gas	Total Gas
1996	0	0	0	0	9,037	9,037
1997	0	0	0	0	9,773	9,773
1998	0	0	0	0	9,765	9,765
1999	0	0	0	0	10,016	10,016
1979-1999	0	0	0	0	190,690	190,690

PRODUCTION OF OIL AND GAS BY FIELD

ALABAMA MIDDLE - 006426

ONC Dates: Named in 1956 Last Update in 1957

Counties - HUGHES

Estimated Total Acres: 160

PRODUCTION	Oil	Condensate	Total Liquids	Assoc. Gas	Natural Gas	Total Gas
1996	0	0	0	0	3,150	3,150
1997	0	0	0	0	2,705	2,705
1998	0	0	0	0	713	713
1999	0	0	0	0	144	144
1979-1999	0	0	0	0	30,859	30,859

ALABAMA SOUTH - 006519

ONC Dates: Named in 1959 Last Update in 1992

Counties - HUGHES

Estimated Total Acres: 1000

PRODUCTION	Oil	Condensate	Total Liquids	Assoc. Gas	Natural Gas	Total Gas
1996	0	0	0	0	131,452	131,452
1997	0	0	0	805	107,668	108,473
1998	0	0	0	403	112,958	113,361
1999	0	0	0	0	97,498	97,498
1979-1999	19,648	0	19,648	206,463	2,163,670	2,370,133

ALABAMA SW - 006550

ONC Dates: Named in 1948 Last Update in 1957

Counties - HUGHES

Estimated Total Acres: 320

PRODUCTION	Oil	Condensate	Total Liquids	Assoc. Gas	Natural Gas	Total Gas
1979-1999	26,098	0	26,098	0	0	0

ALABAMA WEST - 006581

ONC Dates: Named in 1946 Last Update in 1957

Counties - OKFUSKEE

Estimated Total Acres: 200

PRODUCTION	Oil	Condensate	Total Liquids	Assoc. Gas	Natural Gas	Total Gas
1996	305	0	305	0	0	0
1997	356	0	356	0	0	0
1979-1999	44,324	0	44,324	0	17,642	17,642

ALAMO - 006736

ONC Dates: Named in 1957 Last Update in 2000

Counties - CLEVELAND, MCCLAIN

Estimated Total Acres: 320

PRODUCTION	Oil	Condensate	Total Liquids	Assoc. Gas	Natural Gas	Total Gas
1996	6,561	0	6,561	0	0	0
1997	5,143	0	5,143	0	0	0
1998	3,757	0	3,757	0	0	0
1999	2,155	0	2,155	0	0	0
1979-1999	258,956	0	258,956	0	0	0

ALAMO EAST - 006798

ONC Dates: Named in 1958 Last Update in 2000

Counties - CLEVELAND, MCCLAIN

Estimated Total Acres: 240

PRODUCTION	Oil	Condensate	Total Liquids	Assoc. Gas	Natural Gas	Total Gas
1979-1999	2,136	0	2,136	0	0	0

ALAMO NW - 006829

ONC Dates: Named in 1971 Last Update in 2000

Counties - CLEVELAND, MCCLAIN

Estimated Total Acres: 600

PRODUCTION	Oil	Condensate	Total Liquids	Assoc. Gas	Natural Gas	Total Gas
1996	1,981	0	1,981	10,324	0	10,324
1997	1,987	0	1,987	9,325	0	9,325
1998	1,885	0	1,885	8,367	0	8,367
1999	1,258	0	1,258	6,656	0	6,656
1979-1999	104,694	0	104,694	234,146	20	234,166

ALAMO SE - 006860

ONC Dates: Named in 1962 Last Update in 2000

Counties - CLEVELAND, MCCLAIN

Estimated Total Acres: 80

PRODUCTION	Oil	Condensate	Total Liquids	Assoc. Gas	Natural Gas	Total Gas
1996	2,083	0	2,083	0	0	0
1997	1,803	0	1,803	0	0	0
1998	546	0	546	0	0	0
1979-1999	80,742	0	80,742	0	0	0

PRODUCTION OF OIL AND GAS BY FIELD

ALAMO SOUTH - 006891

ONC Dates: Named in 1967 Last Update in 2000

Counties - CLEVELAND, MCCLAIN Estimated Total Acres: 80

PRODUCTION	Oil	Condensate	Total Liquids	Assoc. Gas	Natural Gas	Total Gas
1996	321	0	321	0	0	0
1979-1999	23,102	0	23,102	0	0	0

ALAMO WEST - 006922

ONC Dates: Named in 1969 Last Update in 1981

Counties - CLEVELAND, MCCLAIN Estimated Total Acres: 520

PRODUCTION	Oil	Condensate	Total Liquids	Assoc. Gas	Natural Gas	Total Gas
1996	1,983	0	1,983	19,171	0	19,171
1997	1,968	0	1,968	19,354	0	19,354
1998	1,495	0	1,495	17,187	0	17,187
1999	1,600	0	1,600	13,390	0	13,390
1979-1999	80,794	442	81,236	369,354	328,921	698,275

ALDEN - 008441

ONC Dates: Named in 1970 Last Update in 1986

Counties - CADDO Estimated Total Acres: 1720

PRODUCTION	Oil	Condensate	Total Liquids	Assoc. Gas	Natural Gas	Total Gas
1979-1999	20,302	0	20,302	0	0	0

ALDEN NE - 008565

ONC Dates: Named in 1956 Last Update in 1986

Counties - CADDO Estimated Total Acres: 1080

PRODUCTION	Oil	Condensate	Total Liquids	Assoc. Gas	Natural Gas	Total Gas
1996	39,661	756	40,417	191,743	167,566	359,309
1997	25,566	554	26,120	170,760	182,297	353,057
1998	13,354	0	13,354	166,794	110,627	277,421
1999	20,048	0	20,048	158,942	42,036	200,978
1979-1999	1,178,746	99,212	1,277,958	2,349,761	3,176,809	5,526,570

ALEDO - 009030

ONC Dates: Named in 1967 Last Update in 1990

Counties - CUSTER, DEWEY Estimated Total Acres: 12320

PRODUCTION	Oil	Condensate	Total Liquids	Assoc. Gas	Natural Gas	Total Gas
1996	15,062	8,673	23,735	252,435	3,654,013	3,906,448
1997	14,241	6,228	20,469	280,127	3,219,554	3,499,681
1998	13,908	6,849	20,757	236,788	2,911,433	3,148,221
1999	16,079	4,141	20,220	88,638	2,341,290	2,429,928
1979-1999	503,842	281,810	785,652	10,696,342	100,486,457	111,182,799

ALEDO SE - 009102

ONC Dates: Named in 1975 Last Update in 1984

Counties - CUSTER Estimated Total Acres: 6400

PRODUCTION	Oil	Condensate	Total Liquids	Assoc. Gas	Natural Gas	Total Gas
1996	2,961	5,179	8,140	0	228,369	228,369
1997	1,990	5,383	7,373	0	202,109	202,109
1998	2,103	4,211	6,314	0	176,668	176,668
1999	480	4,971	5,451	0	151,261	151,261
1979-1999	89,858	48,674	138,532	0	9,470,880	9,470,880

ALEDO SOUTH - 009112

ONC Dates: Named in 1978 Last Update in 1990

Counties - CUSTER Estimated Total Acres: 2560

PRODUCTION	Oil	Condensate	Total Liquids	Assoc. Gas	Natural Gas	Total Gas
1996	0	525	525	0	24,241	24,241
1997	383	1,043	1,426	0	41,295	41,295
1998	164	696	860	0	35,433	35,433
1999	197	874	1,071	0	38,096	38,096
1979-1999	1,320	35,088	36,408	6,365	729,381	735,746

ALEDO SW - 009123

ONC Dates: Named in 1972 Last Update in 1990

Counties - CUSTER Estimated Total Acres: 3840

PRODUCTION	Oil	Condensate	Total Liquids	Assoc. Gas	Natural Gas	Total Gas
1996	1,662	752	2,414	70,838	5,059	75,897
1997	1,878	689	2,567	77,091	7,552	84,643
1998	2,272	379	2,651	62,990	5,799	68,789
1999	3,302	568	3,870	21,815	33,139	54,954
1979-1999	171,165	24,003	195,168	4,711,032	141,544	4,852,576

PRODUCTION OF OIL AND GAS BY FIELD

ALEDO WEST - 009128

ONC Dates: Named in 1975 Last Update in 1979

Counties - DEWEY Estimated Total Acres: 640

PRODUCTION	Oil	Condensate	Total Liquids	Assoc. Gas	Natural Gas	Total Gas
1996	3,995	0	3,995	34,834	0	34,834
1997	4,615	0	4,615	34,367	0	34,367
1998	4,168	0	4,168	32,145	0	32,145
1999	4,348	0	4,348	14,453	16,679	31,132
1979-1999	121,667	0	121,667	819,977	16,679	836,656

ALEX NW - 009340

ONC Dates: Named in 1965 Last Update in 2000

Counties - GRADY Estimated Total Acres: 17920

PRODUCTION	Oil	Condensate	Total Liquids	Assoc. Gas	Natural Gas	Total Gas
1996	14,287	16,913	31,200	721,343	750,607	1,471,950
1997	19,985	39,182	59,167	545,606	2,533,803	3,079,409
1998	9,096	18,659	27,755	363,427	1,864,028	2,227,455
1999	10,809	9,852	20,661	297,620	1,424,271	1,721,891
1979-1999	502,153	573,232	1,075,385	4,279,783	30,101,452	34,381,235

ALKO - 010828

ONC Dates: Named in 1950 Last Update in 1998

Counties - OSAGE Estimated Total Acres: 80

PRODUCTION	Oil	Condensate	Total Liquids	Assoc. Gas	Natural Gas	Total Gas
1996	1,372	0	1,372	0	0	0
1997	793	0	793	0	0	0
1998	1,105	0	1,105	0	0	0
1999	1,112	0	1,112	0	0	0
1979-1999	18,189	0	18,189	0	0	0

ALLEN DISTRICT - 011231

ONC Dates: Named in 1947 Last Update in 1994

Counties - HUGHES, PONTOTOC, POTTAWATOMIE, SEMINOLE Estimated Total Acres: 51960

PRODUCTION	Oil	Condensate	Total Liquids	Assoc. Gas	Natural Gas	Total Gas
1996	804,560	0	804,560	30,156	91,805	121,961
1997	850,791	0	850,791	14,842	69,212	84,054
1998	801,955	0	801,955	23,715	101,814	125,529
1999	723,080	0	723,080	34,495	508,118	542,613
1979-1999	27,292,795	16,103	27,308,898	1,924,053	4,620,395	6,544,448

ALLUWE - 012254

ONC Dates: Named in 1904 Last Update in 1978

Counties - NOWATA Estimated Total Acres: 21760

PRODUCTION	Oil	Condensate	Total Liquids	Assoc. Gas	Natural Gas	Total Gas
1996	2,632	0	2,632	0	0	0
1997	2,951	0	2,951	0	0	0
1998	1,932	0	1,932	0	0	0
1999	1,379	0	1,379	0	0	0
1979-1999	284,596	0	284,596	0	0	0

ALMEDA - 012657

ONC Dates: Named in 1918 Last Update in 1941

Counties - OSAGE, WASHINGTON Estimated Total Acres: 4640

PRODUCTION	Oil	Condensate	Total Liquids	Assoc. Gas	Natural Gas	Total Gas
1996	5,699	0	5,699	0	0	0
1997	6,190	0	6,190	0	0	0
1998	6,176	0	6,176	0	442	442
1999	4,920	0	4,920	0	0	0
1979-1999	161,444	0	161,444	270,868	385,005	655,873

ALPHA - 012936

ONC Dates: Named in 1969 Last Update in 1982

Counties - KINGFISHER Estimated Total Acres: 120

PRODUCTION	Oil	Condensate	Total Liquids	Assoc. Gas	Natural Gas	Total Gas
1997	360	0	360	3,125	0	3,125
1998	716	0	716	7,057	0	7,057
1999	913	0	913	2,654	3,635	6,289
1979-1999	36,149	0	36,149	184,529	112,911	297,440

PRODUCTION OF OIL AND GAS BY FIELD

ALPHA SE - 012967

ONC Dates: Named in 1970 Last Update in 1995

Counties - KINGFISHER Estimated Total Acres: 5200

PRODUCTION	Oil	Condensate	Total Liquids	Assoc. Gas	Natural Gas	Total Gas
1996	13,483	329	13,812	646,459	67,915	714,374
1997	10,961	373	11,334	637,288	38,663	675,951
1998	10,005	1,893	11,898	502,787	61,340	564,127
1999	10,481	194	10,675	152,483	256,925	409,408
1979-1999	779,060	70,990	850,050	16,175,104	1,866,047	18,041,151

ALSUMA DISTRICT - 013153

ONC Dates: Named in 1958 Last Update in 1958

Counties - ROGERS, TULSA, WAGONER Estimated Total Acres: 5880

PRODUCTION	Oil	Condensate	Total Liquids	Assoc. Gas	Natural Gas	Total Gas
1979-1999	13,370	0	13,370	0	0	0

ALTONA - 013928

ONC Dates: Named in 1964 Last Update in 1995

Counties - BLAINE, KINGFISHER Estimated Total Acres: 58240

PRODUCTION	Oil	Condensate	Total Liquids	Assoc. Gas	Natural Gas	Total Gas
1996	140,048	73,945	213,993	3,271,856	10,520,001	13,791,857
1997	69,500	53,121	122,621	2,794,598	9,206,249	12,000,847
1998	63,139	29,302	92,441	2,135,561	8,355,705	10,491,266
1999	76,164	19,758	95,922	756,127	8,455,465	9,211,592
1979-1999	2,865,522	1,529,830	4,395,352	72,932,997	162,427,969	235,360,966

ALTUS - 014145

ONC Dates: Named in 1935 Last Update in 1979

Counties - JACKSON Estimated Total Acres: 3400

PRODUCTION	Oil	Condensate	Total Liquids	Assoc. Gas	Natural Gas	Total Gas
1996	3,966	0	3,966	0	0	0
1997	2,364	0	2,364	0	0	0
1998	2,531	0	2,531	0	0	0
1999	3,249	0	3,249	0	0	0
1979-1999	111,693	0	111,693	0	0	0

ALTUS EAST - 014176

ONC Dates: Named in 1945 Last Update in 1979

Counties - JACKSON, TILLMAN Estimated Total Acres: 160

PRODUCTION	Oil	Condensate	Total Liquids	Assoc. Gas	Natural Gas	Total Gas
1996	180	0	180	0	0	0
1979-1999	5,041	0	5,041	0	0	0

ALTUS NE - 014207

ONC Dates: Named in 1946 Last Update in 1979

Counties - JACKSON, TILLMAN Estimated Total Acres: 200

PRODUCTION	Oil	Condensate	Total Liquids	Assoc. Gas	Natural Gas	Total Gas
1997	474	0	474	0	0	0
1998	549	0	549	0	0	0
1999	365	0	365	0	0	0
1979-1999	8,898	0	8,898	0	0	0

ALTUS WEST - 014238

ONC Dates: Named in 1963 Last Update in 1979

Counties - JACKSON Estimated Total Acres: 120

PRODUCTION	Oil	Condensate	Total Liquids	Assoc. Gas	Natural Gas	Total Gas
1996	138	0	138	0	0	0
1998	901	0	901	0	0	0
1999	1,246	0	1,246	0	0	0
1979-1999	15,244	0	15,244	0	0	0

ALVA - 014296

ONC Dates: Named in 1979 Last Update in 1979

Counties - WOODS Estimated Total Acres: 160

PRODUCTION	Oil	Condensate	Total Liquids	Assoc. Gas	Natural Gas	Total Gas
1979-1999	349	0	349	0	0	0

PRODUCTION OF OIL AND GAS BY FIELD

ALVA EAST - 014300

ONC Dates: Named in 1962 Last Update in 1995

Counties - ALFALFA, WOODS

Estimated Total Acres: 5920

PRODUCTION	Oil	Condensate	Total Liquids	Assoc. Gas	Natural Gas	Total Gas
1996	637	283	920	0	58,102	58,102
1997	797	176	973	0	80,000	80,000
1998	654	0	654	0	140,713	140,713
1999	801	0	801	0	120,889	120,889
1979-1999	55,719	3,072	58,791	89,130	1,918,250	2,007,380

ALVA NE - 000888

ONC Dates: Named in 1982 Last Update in 1982

Counties - WOODS

Estimated Total Acres: 40

PRODUCTION	Oil	Condensate	Total Liquids	Assoc. Gas	Natural Gas	Total Gas
1979-1999	626	0	626	0	2,936	2,936

ALVA NORTH - 014315

ONC Dates: Named in 1980 Last Update in 1980

Counties - WOODS

Estimated Total Acres: 80

PRODUCTION	Oil	Condensate	Total Liquids	Assoc. Gas	Natural Gas	Total Gas
1979-1999	698	0	698	0	0	0

AMBER NE - 015416

ONC Dates: Named in 1970 Last Update in 1998

Counties - GRADY

Estimated Total Acres: 12640

PRODUCTION	Oil	Condensate	Total Liquids	Assoc. Gas	Natural Gas	Total Gas
1996	5,340	4,139	9,479	23,100	2,448,817	2,471,917
1997	4,275	4,061	8,336	9,592	2,628,699	2,638,291
1998	6,441	3,891	10,332	39,964	2,924,040	2,964,004
1999	6,519	4,341	10,860	37,966	2,776,725	2,814,691
1979-1999	98,173	272,440	370,613	1,103,170	67,683,843	68,787,013

AMBER NORTH - 015425

ONC Dates: Named in 1980 Last Update in 1995

Counties - GRADY

Estimated Total Acres: 160

PRODUCTION	Oil	Condensate	Total Liquids	Assoc. Gas	Natural Gas	Total Gas
1996	909	0	909	0	0	0
1997	1,098	0	1,098	0	0	0
1998	722	0	722	0	0	0
1999	537	0	537	0	0	0
1979-1999	59,972	0	59,972	0	0	0

AMORITA NORTH - 016350

ONC Dates: Named in 1980 Last Update in 1980

Counties - ALFALFA

Estimated Total Acres: 160

PRODUCTION	Oil	Condensate	Total Liquids	Assoc. Gas	Natural Gas	Total Gas
1979-1999	88	0	88	0	0	0

AMORITA SOUTH - 016377

ONC Dates: Named in 1958 Last Update in 1994

Counties - ALFALFA

Estimated Total Acres: 5160

PRODUCTION	Oil	Condensate	Total Liquids	Assoc. Gas	Natural Gas	Total Gas
1996	11,039	3,777	14,816	71,788	1,520,469	1,592,257
1997	17,872	1,247	19,119	24,697	881,117	905,814
1998	119,397	1,009	120,406	357,831	312,629	670,460
1999	132,492	454	132,946	76,985	281,498	358,483
1979-1999	640,271	85,691	725,962	1,771,192	11,771,448	13,542,640

ANADARKO WEST - 003966

ONC Dates: Named in 1982 Last Update in 1983

Counties - CADDO

Estimated Total Acres: 640

PRODUCTION	Oil	Condensate	Total Liquids	Assoc. Gas	Natural Gas	Total Gas
1979-1999	0	0	0	0	57,347	57,347

ANTELOPE - 020097

ONC Dates: Named in 1953 Last Update in 2000

Counties - GARFIELD, NOBLE

Estimated Total Acres: 280

PRODUCTION	Oil	Condensate	Total Liquids	Assoc. Gas	Natural Gas	Total Gas
1996	643	0	643	0	0	0
1997	628	0	628	0	0	0
1998	490	0	490	0	0	0
1999	677	0	677	0	0	0
1979-1999	17,216	0	17,216	0	0	0

PRODUCTION OF OIL AND GAS BY FIELD

ANTELOPE NW - 020283

ONC Dates: Named in 1956 Last Update in 1995

Counties - GARFIELD, NOBLE Estimated Total Acres: 1480

PRODUCTION	Oil	Condensate	Total Liquids	Assoc. Gas	Natural Gas	Total Gas
1996	6,072	0	6,072	28,142	0	28,142
1997	8,740	0	8,740	38,371	0	38,371
1998	11,294	0	11,294	27,393	1,127	28,520
1999	7,804	0	7,804	8,846	1,604	10,450
1979-1999	238,618	0	238,618	1,862,952	145,104	2,008,056

ANTHON - 020500

ONC Dates: Named in 1972 Last Update in 1993

Counties - CUSTER Estimated Total Acres: 16000

PRODUCTION	Oil	Condensate	Total Liquids	Assoc. Gas	Natural Gas	Total Gas
1996	0	19,213	19,213	0	1,110,274	1,110,274
1997	2,481	23,975	26,456	0	1,468,486	1,468,486
1998	5,519	15,796	21,315	0	1,194,812	1,194,812
1999	3,992	12,337	16,329	0	1,083,857	1,083,857
1979-1999	14,902	260,360	275,262	0	36,730,777	36,730,777

ANTHON NE - 020515

ONC Dates: Named in 1978 Last Update in 1984

Counties - CUSTER Estimated Total Acres: 3360

PRODUCTION	Oil	Condensate	Total Liquids	Assoc. Gas	Natural Gas	Total Gas
1996	2,521	0	2,521	36,222	369,232	405,454
1997	1,727	0	1,727	40,727	360,078	400,805
1998	1,212	0	1,212	4,823	320,233	325,056
1999	1,395	0	1,395	0	305,718	305,718
1979-1999	47,826	754	48,580	404,074	18,758,636	19,162,710

ANTHON NW - 020531

ONC Dates: Named in 1961 Last Update in 1984

Counties - CUSTER Estimated Total Acres: 4480

PRODUCTION	Oil	Condensate	Total Liquids	Assoc. Gas	Natural Gas	Total Gas
1996	0	132	132	0	153,181	153,181
1997	0	0	0	0	180,498	180,498
1998	0	0	0	0	236,777	236,777
1999	0	0	0	0	276,270	276,270
1979-1999	8,560	35,467	44,027	0	9,080,732	9,080,732

ANTHON SE - 020543

ONC Dates: Named in 1975 Last Update in 1990

Counties - CUSTER Estimated Total Acres: 5760

PRODUCTION	Oil	Condensate	Total Liquids	Assoc. Gas	Natural Gas	Total Gas
1996	3,734	173	3,907	0	536,994	536,994
1997	2,857	0	2,857	0	489,219	489,219
1998	2,116	0	2,116	0	437,711	437,711
1999	949	0	949	0	362,929	362,929
1979-1999	15,631	22,303	37,934	0	24,744,339	24,744,339

ANTHON SW - 020549

ONC Dates: Named in 1978 Last Update in 1978

Counties - CUSTER Estimated Total Acres: 640

PRODUCTION	Oil	Condensate	Total Liquids	Assoc. Gas	Natural Gas	Total Gas
1979-1999	228	123	351	0	18,827	18,827

ANTIOCH - 020841

ONC Dates: Named in 1947 Last Update in 1997

Counties - GARVIN Estimated Total Acres: 360

PRODUCTION	Oil	Condensate	Total Liquids	Assoc. Gas	Natural Gas	Total Gas
1996	1,915	0	1,915	27,696	0	27,696
1997	1,962	0	1,962	21,553	0	21,553
1998	898	0	898	19,380	0	19,380
1999	458	0	458	16,084	0	16,084
1979-1999	82,015	19,044	101,059	667,105	321,990	989,095

PRODUCTION OF OIL AND GAS BY FIELD

ANTIOCH DISTRICT EAST - 020872

ONC Dates: Named in 1945 Last Update in 1997

Counties - GARVIN Estimated Total Acres: 7600

PRODUCTION	Oil	Condensate	Total Liquids	Assoc. Gas	Natural Gas	Total Gas
1996	116,167	423	116,590	704,067	56,026	760,093
1997	123,357	100	123,457	670,127	44,070	714,197
1998	106,987	147	107,134	590,233	62,325	652,558
1999	91,495	113	91,608	384,360	80,366	464,726
1979-1999	4,137,373	35,442	4,172,815	16,133,402	3,275,795	19,409,197

ANTIOCH NE - 020996

ONC Dates: Named in 1958 Last Update in 1997

Counties - GARVIN Estimated Total Acres: 520

PRODUCTION	Oil	Condensate	Total Liquids	Assoc. Gas	Natural Gas	Total Gas
1996	4,752	0	4,752	0	0	0
1997	2,595	0	2,595	0	0	0
1998	2,029	0	2,029	0	0	0
1999	1,430	0	1,430	0	0	0
1979-1999	169,597	0	169,597	297,853	0	297,853

ANTIOCH NORTH - 021027

ONC Dates: Named in 1948 Last Update in 1997

Counties - GARVIN Estimated Total Acres: 1960

PRODUCTION	Oil	Condensate	Total Liquids	Assoc. Gas	Natural Gas	Total Gas
1996	14,286	0	14,286	116,338	61,326	177,664
1997	15,570	0	15,570	99,408	20,880	120,288
1998	16,861	0	16,861	110,451	28,488	138,939
1999	11,143	0	11,143	82,951	29,463	112,414
1979-1999	751,959	4,150	756,109	4,902,607	827,995	5,730,602

ANTIOCH SOUTH - 021089

ONC Dates: Named in 1952 Last Update in 1997

Counties - GARVIN Estimated Total Acres: 1520

PRODUCTION	Oil	Condensate	Total Liquids	Assoc. Gas	Natural Gas	Total Gas
1996	28,820	0	28,820	47,388	24,091	71,479
1997	51,365	0	51,365	78,123	10,959	89,082
1998	36,128	0	36,128	32,879	1,993	34,872
1999	9,668	0	9,668	25,214	1,439	26,653
1979-1999	629,053	955	630,008	1,602,686	409,323	2,012,009

APACHE - 021810

ONC Dates: Named in 1941 Last Update in 1986

Counties - CADDO Estimated Total Acres: 1320

PRODUCTION	Oil	Condensate	Total Liquids	Assoc. Gas	Natural Gas	Total Gas
1996	139,393	0	139,393	68,838	0	68,838
1997	120,876	0	120,876	84,477	0	84,477
1998	92,379	0	92,379	46,945	26,738	73,683
1999	74,527	0	74,527	18,200	19,889	38,089
1979-1999	6,217,081	13,772	6,230,853	5,193,712	166,579	5,360,291

APACHE EAST - 021849

ONC Dates: Named in 1973 Last Update in 1986

Counties - CADDO Estimated Total Acres: 5120

PRODUCTION	Oil	Condensate	Total Liquids	Assoc. Gas	Natural Gas	Total Gas
1996	0	0	0	0	3,057,589	3,057,589
1997	0	142	142	0	5,017,834	5,017,834
1998	193	0	193	0	5,201,706	5,201,706
1999	1,240	178	1,418	0	5,014,252	5,014,252
1979-1999	1,739	5,536	7,275	0	116,033,471	116,033,471

APACHE NORTH - 009672

ONC Dates: Named in 1985 Last Update in 1986

Counties - CADDO Estimated Total Acres: 40

PRODUCTION	Oil	Condensate	Total Liquids	Assoc. Gas	Natural Gas	Total Gas
1996	3,041	0	3,041	0	0	0
1997	2,872	0	2,872	0	0	0
1998	1,786	0	1,786	0	0	0
1999	1,588	0	1,588	0	0	0
1979-1999	85,423	0	85,423	0	44,023	44,023

PRODUCTION OF OIL AND GAS BY FIELD

APACHE SE - 021872

ONC Dates: Named in 1959 Last Update in 1995

Counties - CADDO Estimated Total Acres: 320

PRODUCTION	Oil	Condensate	Total Liquids	Assoc. Gas	Natural Gas	Total Gas
1996	0	3,482	3,482	0	286,317	286,317
1997	0	2,611	2,611	0	252,219	252,219
1998	0	2,046	2,046	0	214,665	214,665
1999	0	1,647	1,647	0	225,576	225,576
1979-1999	496	27,954	28,450	0	3,496,119	3,496,119

APACHE SOUTH - 021903

ONC Dates: Named in 1951 Last Update in 1970

Counties - COMANCHE Estimated Total Acres: 360

PRODUCTION	Oil	Condensate	Total Liquids	Assoc. Gas	Natural Gas	Total Gas
1996	0	0	0	0	72,806	72,806
1997	0	0	0	0	68,021	68,021
1998	0	0	0	0	51,365	51,365
1999	0	0	0	0	48,582	48,582
1979-1999	22,962	0	22,962	17,371	1,897,720	1,915,091

APACHE TOWNSITE - 021970

ONC Dates: Named in 1972 Last Update in 1986

Counties - CADDO Estimated Total Acres: 560

PRODUCTION	Oil	Condensate	Total Liquids	Assoc. Gas	Natural Gas	Total Gas
1996	337	0	337	34,012	131,706	165,718
1997	148	0	148	39,329	118,455	157,784
1998	180	0	180	31,459	98,188	129,647
1999	171	310	481	29,329	91,108	120,437
1979-1999	15,784	1,943	17,727	644,354	5,144,257	5,788,611

ARAPAHO - 022975

ONC Dates: Named in 1977 Last Update in 1999

Counties - CUSTER Estimated Total Acres: 24960

PRODUCTION	Oil	Condensate	Total Liquids	Assoc. Gas	Natural Gas	Total Gas
1996	847	23,833	24,680	0	6,253,884	6,253,884
1997	2,416	16,846	19,262	0	4,600,710	4,600,710
1998	1,860	13,730	15,590	82	3,745,813	3,745,895
1999	12,158	12,701	24,859	0	3,395,087	3,395,087
1979-1999	58,878	1,101,031	1,159,909	672,909	128,374,944	129,047,853

ARAPAHO NE - 022979

ONC Dates: Named in 1976 Last Update in 1990

Counties - CUSTER Estimated Total Acres: 3200

PRODUCTION	Oil	Condensate	Total Liquids	Assoc. Gas	Natural Gas	Total Gas
1996	0	903	903	0	74,873	74,873
1997	0	719	719	0	74,786	74,786
1998	0	542	542	0	73,324	73,324
1999	127	650	777	0	59,616	59,616
1979-1999	411	11,160	11,571	11,030	1,908,635	1,919,665

ARCADIA - 023120

ONC Dates: Named in 1989 Last Update in 1995

Counties - OKLAHOMA Estimated Total Acres: 160

PRODUCTION	Oil	Condensate	Total Liquids	Assoc. Gas	Natural Gas	Total Gas
1979-1999	27,716	0	27,716	0	24,649	24,649

ARCADIA EAST - 023151

ONC Dates: Named in 1969 Last Update in 1996

Counties - OKLAHOMA Estimated Total Acres: 240

PRODUCTION	Oil	Condensate	Total Liquids	Assoc. Gas	Natural Gas	Total Gas
1979-1999	1,494	0	1,494	0	0	0

ARCADIA NW - 009011

ONC Dates: Named in 1985 Last Update in 1996

Counties - OKLAHOMA Estimated Total Acres: 160

PRODUCTION	Oil	Condensate	Total Liquids	Assoc. Gas	Natural Gas	Total Gas
1979-1999	11,259	0	11,259	227,675	101,773	329,448

ARCADIA SE - 023244

ONC Dates: Named in 1956 Last Update in 1996

Counties - OKLAHOMA Estimated Total Acres: 160

PRODUCTION	Oil	Condensate	Total Liquids	Assoc. Gas	Natural Gas	Total Gas
1979-1999	0	204	204	0	630,222	630,222

PRODUCTION OF OIL AND GAS BY FIELD

ARCADIA SOUTH - 008380

ONC Dates: Named in 1984 Last Update in 1996

Counties - OKLAHOMA Estimated Total Acres: 640

PRODUCTION	Oil	Condensate	Total Liquids	Assoc. Gas	Natural Gas	Total Gas
1979-1999	0	0	0	0	18,535	18,535

ARCADIA SW - 013179

ONC Dates: Named in 1988 Last Update in 1990

Counties - OKLAHOMA Estimated Total Acres: 160

PRODUCTION	Oil	Condensate	Total Liquids	Assoc. Gas	Natural Gas	Total Gas
1979-1999	1,933	0	1,933	0	0	0

ARDMORE - 023833

ONC Dates: Named in 1942 Last Update in 1968

Counties - CARTER Estimated Total Acres: 840

PRODUCTION	Oil	Condensate	Total Liquids	Assoc. Gas	Natural Gas	Total Gas
1996	6,435	1,086	7,521	0	383,873	383,873
1997	6,012	533	6,545	0	170,405	170,405
1998	5,932	709	6,641	0	98,246	98,246
1999	5,484	1,192	6,676	0	75,961	75,961
1979-1999	123,137	19,771	142,908	91,964	2,997,553	3,089,517

ARDMORE EAST - 023842

ONC Dates: Named in 1974 Last Update in 1974

Counties - CARTER Estimated Total Acres: 640

PRODUCTION	Oil	Condensate	Total Liquids	Assoc. Gas	Natural Gas	Total Gas
1996	0	0	0	0	115,414	115,414
1997	0	0	0	0	79,931	79,931
1998	0	0	0	0	76,937	76,937
1999	0	0	0	0	104,815	104,815
1979-1999	0	0	0	0	2,940,834	2,940,834

ARDMORE SW - 023864

ONC Dates: Named in 1954 Last Update in 1957

Counties - CARTER Estimated Total Acres: 960

PRODUCTION	Oil	Condensate	Total Liquids	Assoc. Gas	Natural Gas	Total Gas
1996	4,473	0	4,473	0	0	0
1997	758	0	758	0	0	0
1998	330	0	330	0	0	0
1999	814	0	814	0	0	0
1979-1999	289,917	0	289,917	0	0	0

ARDMORE WEST - 023895

ONC Dates: Named in 1969 Last Update in 1982

Counties - CARTER Estimated Total Acres: 120

PRODUCTION	Oil	Condensate	Total Liquids	Assoc. Gas	Natural Gas	Total Gas
1996	707	0	707	0	0	0
1997	363	0	363	0	0	0
1979-1999	28,244	0	28,244	58,596	0	58,596

ARLINGTON SOUTH - 024732

ONC Dates: Named in 1957 Last Update in 1957

Counties - LINCOLN, OKFUSKEE Estimated Total Acres: 160

PRODUCTION	Oil	Condensate	Total Liquids	Assoc. Gas	Natural Gas	Total Gas
1979-1999	0	0	0	0	40,898	40,898

ARLINGTON WEST - 024763

ONC Dates: Named in 1953 Last Update in 1958

Counties - LINCOLN, OKFUSKEE Estimated Total Acres: 200

PRODUCTION	Oil	Condensate	Total Liquids	Assoc. Gas	Natural Gas	Total Gas
1996	0	0	0	0	49	49
1999	33	0	33	0	0	0
1979-1999	10,091	0	10,091	1,363	117,658	119,021

ARNETT - 025287

ONC Dates: Named in 1977 Last Update in 1986

Counties - ELLIS Estimated Total Acres: 960

PRODUCTION	Oil	Condensate	Total Liquids	Assoc. Gas	Natural Gas	Total Gas
1996	0	171	171	0	52,252	52,252
1997	0	0	0	0	45,430	45,430
1998	0	0	0	0	50,566	50,566
1999	0	0	0	0	10,812	10,812
1979-1999	17,517	12,820	30,337	42,349	1,270,184	1,312,533

PRODUCTION OF OIL AND GAS BY FIELD

ARNETT AIRPORT NE - 010266

ONC Dates: Named in 1979 Last Update in 1986

Counties - ELLIS Estimated Total Acres: 1280

PRODUCTION	Oil	Condensate	Total Liquids	Assoc. Gas	Natural Gas	Total Gas
1996	0	549	549	0	37,019	37,019
1997	0	776	776	0	38,595	38,595
1998	0	0	0	0	31,204	31,204
1999	0	960	960	0	47,205	47,205
1979-1999	0	24,602	24,602	0	1,210,100	1,210,100

ARNETT EAST - 025321

ONC Dates: Named in 1965 Last Update in 1986

Counties - ELLIS Estimated Total Acres: 7360

PRODUCTION	Oil	Condensate	Total Liquids	Assoc. Gas	Natural Gas	Total Gas
1996	1,919	1,513	3,432	0	348,208	348,208
1997	2,292	1,092	3,384	0	294,844	294,844
1998	1,771	727	2,498	0	241,991	241,991
1999	6,036	945	6,981	0	470,374	470,374
1979-1999	81,000	47,514	128,514	0	8,029,563	8,029,563

ARNETT SE - 025445

ONC Dates: Named in 1964 Last Update in 1986

Counties - ELLIS Estimated Total Acres: 18400

PRODUCTION	Oil	Condensate	Total Liquids	Assoc. Gas	Natural Gas	Total Gas
1996	20,975	1,655	22,630	180,027	680,814	860,841
1997	30,411	1,816	32,227	178,305	609,693	787,998
1998	23,968	2,955	26,923	156,802	480,778	637,580
1999	17,974	2,103	20,077	117,874	931,234	1,049,108
1979-1999	2,367,219	192,906	2,560,125	6,850,264	26,546,002	33,396,266

ARNETT SOUTH - 025476

ONC Dates: Named in 1978 Last Update in 1978

Counties - ELLIS Estimated Total Acres: 640

PRODUCTION	Oil	Condensate	Total Liquids	Assoc. Gas	Natural Gas	Total Gas
1996	0	84	84	0	5,847	5,847
1997	0	0	0	0	9,770	9,770
1998	0	0	0	0	9,644	9,644
1999	0	0	0	0	6,502	6,502
1979-1999	178	150	328	8,752	174,960	183,712

ARNOLDVIEW EAST - 026034

ONC Dates: Named in 1959 Last Update in 2000

Counties - MCCLAIN Estimated Total Acres: 120

PRODUCTION	Oil	Condensate	Total Liquids	Assoc. Gas	Natural Gas	Total Gas
1979-1999	512	0	512	0	0	0

ARNOLDVIEW NW - 026065

ONC Dates: Named in 1949 Last Update in 2000

Counties - MCCLAIN Estimated Total Acres: 120

PRODUCTION	Oil	Condensate	Total Liquids	Assoc. Gas	Natural Gas	Total Gas
1996	1,091	0	1,091	324	0	324
1979-1999	149,517	0	149,517	139,475	0	139,475

ARNOLDVIEW SE - 026096

ONC Dates: Named in 1971 Last Update in 2000

Counties - GARVIN, MCCLAIN Estimated Total Acres: 760

PRODUCTION	Oil	Condensate	Total Liquids	Assoc. Gas	Natural Gas	Total Gas
1996	4,085	0	4,085	10,713	0	10,713
1997	3,657	0	3,657	12,286	0	12,286
1998	3,391	0	3,391	9,760	0	9,760
1999	4,094	0	4,094	7,564	0	7,564
1979-1999	319,661	0	319,661	709,569	0	709,569

ASHER - 027553

ONC Dates: Named in 1929 Last Update in 1945

Counties - PONTOTOC, POTTAWATOMIE Estimated Total Acres: 560

PRODUCTION	Oil	Condensate	Total Liquids	Assoc. Gas	Natural Gas	Total Gas
1996	3,303	328	3,631	0	0	0
1997	2,646	320	2,966	1,588	0	1,588
1998	1,495	159	1,654	1,902	0	1,902
1999	567	0	567	1,772	0	1,772
1979-1999	127,777	3,146	130,923	5,262	182,750	188,012

PRODUCTION OF OIL AND GAS BY FIELD

ASHER NORTH - 027584

ONC Dates: Named in 1955 Last Update in 1955

Counties - PONTOTOC, POTTAWATOMIE

Estimated Total Acres: 40

PRODUCTION	Oil	Condensate	Total Liquids	Assoc. Gas	Natural Gas	Total Gas
1979-1999	12,041	0	12,041	5,191	0	5,191

ASHER SOUTH - 027646

ONC Dates: Named in 1947 Last Update in 1988

Counties - MCCLAIN, PONTOTOC, POTTAWATOMIE

Estimated Total Acres: 320

PRODUCTION	Oil	Condensate	Total Liquids	Assoc. Gas	Natural Gas	Total Gas
1996	1,368	0	1,368	0	0	0
1997	1,476	0	1,476	0	0	0
1998	1,154	0	1,154	0	0	0
1999	2,170	0	2,170	0	0	0
1979-1999	151,039	0	151,039	119,146	11,146	130,292

ASHER WEST - 027677

ONC Dates: Named in 1933 Last Update in 1947

Counties - MCCLAIN, POTTAWATOMIE

Estimated Total Acres: 1000

PRODUCTION	Oil	Condensate	Total Liquids	Assoc. Gas	Natural Gas	Total Gas
1996	11,968	0	11,968	0	0	0
1997	10,637	0	10,637	0	0	0
1998	11,067	0	11,067	0	0	0
1999	11,781	0	11,781	0	0	0
1979-1999	186,612	0	186,612	0	0	0

ASHLAND - 027770

ONC Dates: Named in 1976 Last Update in 1997

Counties - COAL, PITTSBURG

Estimated Total Acres: 11200

PRODUCTION	Oil	Condensate	Total Liquids	Assoc. Gas	Natural Gas	Total Gas
1996	0	0	0	0	2,320,568	2,320,568
1997	0	0	0	6,310	2,039,882	2,046,192
1998	0	0	0	0	1,666,934	1,666,934
1999	0	0	0	0	1,414,246	1,414,246
1979-1999	62	0	62	6,310	97,177,284	97,183,594

ASHLAND NORTH - 027801

ONC Dates: Named in 1967 Last Update in 1997

Counties - HUGHES, PITTSBURG

Estimated Total Acres: 8640

PRODUCTION	Oil	Condensate	Total Liquids	Assoc. Gas	Natural Gas	Total Gas
1996	0	0	0	0	385,145	385,145
1997	0	0	0	0	351,594	351,594
1998	0	0	0	0	332,532	332,532
1999	0	0	0	0	340,259	340,259
1979-1999	3,569	0	3,569	351	6,186,202	6,186,553

ASHLAND SOUTH - 027863

ONC Dates: Named in 1938 Last Update in 1997

Counties - COAL, PITTSBURG

Estimated Total Acres: 10080

PRODUCTION	Oil	Condensate	Total Liquids	Assoc. Gas	Natural Gas	Total Gas
1996	0	0	0	0	3,487,142	3,487,142
1997	0	0	0	0	5,024,418	5,024,418
1998	0	0	0	0	4,398,186	4,398,186
1999	0	0	0	0	3,507,800	3,507,800
1979-1999	0	0	0	0	49,364,195	49,364,195

ASHLEY SE - 013116

ONC Dates: Named in 1989 Last Update in 1989

Counties - ALFALFA

Estimated Total Acres: 640

PRODUCTION	Oil	Condensate	Total Liquids	Assoc. Gas	Natural Gas	Total Gas
1996	0	0	0	0	30,844	30,844
1997	0	0	0	0	32,182	32,182
1998	0	0	0	0	18,083	18,083
1999	0	0	0	0	26,023	26,023
1979-1999	0	2,423	2,423	0	775,907	775,907

PRODUCTION OF OIL AND GAS BY FIELD

ASP SE - 028400

ONC Dates: Named in 1979 Last Update in 1996

Counties - NOBLE, PAYNE Estimated Total Acres: 3200

PRODUCTION	Oil	Condensate	Total Liquids	Assoc. Gas	Natural Gas	Total Gas
1996	6,496	0	6,496	37,145	0	37,145
1997	6,537	0	6,537	36,997	0	36,997
1998	5,832	0	5,832	31,859	0	31,859
1999	4,722	0	4,722	16,195	2,076	18,271
1979-1999	723,336	478	723,814	4,419,911	405,076	4,824,987

ASP WEST - 028421

ONC Dates: Named in 1956 Last Update in 2000

Counties - LOGAN, NOBLE Estimated Total Acres: 240

PRODUCTION	Oil	Condensate	Total Liquids	Assoc. Gas	Natural Gas	Total Gas
1996	2,674	0	2,674	13,486	0	13,486
1997	1,595	0	1,595	12,914	0	12,914
1998	1,607	0	1,607	11,789	0	11,789
1999	1,796	0	1,796	11,474	0	11,474
1979-1999	84,887	0	84,887	358,817	0	358,817

ASPHALTUM - 028669

ONC Dates: Named in 1913 Last Update in 1962

Counties - JEFFERSON, STEPHENS Estimated Total Acres: 1120

PRODUCTION	Oil	Condensate	Total Liquids	Assoc. Gas	Natural Gas	Total Gas
1996	1,554	0	1,554	0	22,735	22,735
1997	1,404	0	1,404	0	29,119	29,119
1998	1,491	0	1,491	0	59,248	59,248
1999	1,560	0	1,560	0	50,404	50,404
1979-1999	164,875	0	164,875	0	401,531	401,531

ATLANTIC - 029599

ONC Dates: Named in 1924 Last Update in 1961

Counties - OSAGE Estimated Total Acres: 10160

PRODUCTION	Oil	Condensate	Total Liquids	Assoc. Gas	Natural Gas	Total Gas
1996	322,984	287	323,271	22,929	3,222	26,151
1997	306,765	282	307,047	22,859	2,658	25,517
1998	286,726	0	286,726	40,544	2,455	42,999
1999	257,783	0	257,783	56,602	2,153	58,755
1979-1999	9,000,967	1,077	9,002,044	1,213,989	383,356	1,597,345

ATLANTIC NORTH - 029661

ONC Dates: Named in 1956 Last Update in 1956

Counties - OSAGE Estimated Total Acres: 40

PRODUCTION	Oil	Condensate	Total Liquids	Assoc. Gas	Natural Gas	Total Gas
1996	2,529	0	2,529	0	0	0
1997	2,464	0	2,464	0	0	0
1998	2,205	0	2,205	0	0	0
1999	1,971	0	1,971	0	0	0
1979-1999	105,586	0	105,586	0	0	0

ATLEE - 029723

ONC Dates: Named in 1982 Last Update in 1982

Counties - JEFFERSON Estimated Total Acres: 80

PRODUCTION	Oil	Condensate	Total Liquids	Assoc. Gas	Natural Gas	Total Gas
1996	1,716	0	1,716	0	0	0
1997	1,728	0	1,728	0	0	0
1998	1,569	0	1,569	0	0	0
1999	1,566	0	1,566	0	0	0
1979-1999	279,907	0	279,907	116,493	0	116,493

ATLEE NW - 029766

ONC Dates: Named in 1981 Last Update in 1982

Counties - JEFFERSON Estimated Total Acres: 480

PRODUCTION	Oil	Condensate	Total Liquids	Assoc. Gas	Natural Gas	Total Gas
1996	348	0	348	0	0	0
1997	286	0	286	0	0	0
1979-1999	62,723	1	62,724	0	0	0

PRODUCTION OF OIL AND GAS BY FIELD

ATOKA TOWNSITE SE - 000901

ONC Dates: Named in 1981 Last Update in 1982

Counties - ATOKA Estimated Total Acres: 80

PRODUCTION	Oil	Condensate	Total Liquids	Assoc. Gas	Natural Gas	Total Gas
1979-1999	1,338	0	1,338	0	0	0

ATWOOD EAST - 030033

ONC Dates: Named in 1966 Last Update in 1994

Counties - HUGHES Estimated Total Acres: 600

PRODUCTION	Oil	Condensate	Total Liquids	Assoc. Gas	Natural Gas	Total Gas
1996	273	0	273	0	0	0
1997	134	0	134	0	0	0
1998	291	0	291	0	0	0
1999	251	0	251	0	0	0
1979-1999	167,282	0	167,282	0	92,812	92,812

ATWOOD NORTH - 030095

ONC Dates: Named in 1949 Last Update in 1994

Counties - HUGHES Estimated Total Acres: 2880

PRODUCTION	Oil	Condensate	Total Liquids	Assoc. Gas	Natural Gas	Total Gas
1996	13,833	158	13,991	10,086	26,533	36,619
1997	17,024	532	17,556	5,124	22,144	27,268
1998	14,667	979	15,646	1,753	16,951	18,704
1999	13,747	803	14,550	0	13,462	13,462
1979-1999	821,108	5,908	827,016	110,601	2,610,179	2,720,780

ATWOOD NW - 030126

ONC Dates: Named in 1957 Last Update in 1994

Counties - HUGHES Estimated Total Acres: 80

PRODUCTION	Oil	Condensate	Total Liquids	Assoc. Gas	Natural Gas	Total Gas
1998	140	0	140	0	0	0
1979-1999	1,648	0	1,648	0	0	0

ATWOOD SE - 030157

ONC Dates: Named in 1966 Last Update in 1994

Counties - HUGHES Estimated Total Acres: 680

PRODUCTION	Oil	Condensate	Total Liquids	Assoc. Gas	Natural Gas	Total Gas
1996	0	0	0	0	220,824	220,824
1997	0	0	0	0	147,008	147,008
1998	0	0	0	0	88,905	88,905
1999	0	0	0	0	94,894	94,894
1979-1999	4,819	0	4,819	0	1,733,332	1,733,332

ATWOOD SW - 030219

ONC Dates: Named in 1981 Last Update in 1994

Counties - HUGHES Estimated Total Acres: 520

PRODUCTION	Oil	Condensate	Total Liquids	Assoc. Gas	Natural Gas	Total Gas
1996	5,413	0	5,413	9,650	689	10,339
1997	4,661	0	4,661	6,990	0	6,990
1998	4,549	0	4,549	5,966	0	5,966
1999	4,127	0	4,127	4,024	0	4,024
1979-1999	96,060	341	96,401	26,630	73,872	100,502

ATWOOD TOWNSITE - 014187

ONC Dates: Named in 1991 Last Update in 1994

Counties - HUGHES Estimated Total Acres: 120

PRODUCTION	Oil	Condensate	Total Liquids	Assoc. Gas	Natural Gas	Total Gas
1996	2,204	0	2,204	0	0	0
1997	1,944	0	1,944	0	0	0
1998	1,304	0	1,304	0	0	0
1999	1,857	0	1,857	0	0	0
1979-1999	19,222	0	19,222	0	0	0

ATWOOD WEST - 030250

ONC Dates: Named in 1980 Last Update in 1992

Counties - HUGHES Estimated Total Acres: 40

PRODUCTION	Oil	Condensate	Total Liquids	Assoc. Gas	Natural Gas	Total Gas
1979-1999	5,163	0	5,163	0	0	0

PRODUCTION OF OIL AND GAS BY FIELD

AUTWINE - 031056

ONC Dates: Named in 1957 Last Update in 1985

Counties - KAY Estimated Total Acres: 2880

PRODUCTION	Oil	Condensate	Total Liquids	Assoc. Gas	Natural Gas	Total Gas
1996	10,347	0	10,347	6,313	581	6,894
1997	7,787	0	7,787	7,895	0	7,895
1998	8,530	0	8,530	5,350	217	5,567
1999	7,402	0	7,402	1,154	895	2,049
1979-1999	332,187	0	332,187	550,055	87,762	637,817

AUTWINE EAST - 031087

ONC Dates: Named in 1968 Last Update in 1985

Counties - KAY Estimated Total Acres: 200

PRODUCTION	Oil	Condensate	Total Liquids	Assoc. Gas	Natural Gas	Total Gas
1996	1,379	0	1,379	0	0	0
1997	1,537	0	1,537	0	0	0
1998	684	0	684	0	0	0
1999	1,262	0	1,262	0	0	0
1979-1999	152,479	0	152,479	82,823	0	82,823

AUTWINE SE - 011051

ONC Dates: Named in 1962 Last Update in 1985

Counties - KAY Estimated Total Acres: 120

PRODUCTION	Oil	Condensate	Total Liquids	Assoc. Gas	Natural Gas	Total Gas
1979-1999	11,551	0	11,551	0	0	0

AUTWINE WEST - 031211

ONC Dates: Named in 1956 Last Update in 1959

Counties - KAY Estimated Total Acres: 400

PRODUCTION	Oil	Condensate	Total Liquids	Assoc. Gas	Natural Gas	Total Gas
1996	3,633	0	3,633	0	0	0
1997	2,442	0	2,442	0	0	0
1998	2,046	0	2,046	0	0	0
1999	466	0	466	0	0	0
1979-1999	72,516	0	72,516	0	0	0

AVANT - 031335

ONC Dates: Named in 1904 Last Update in 1989

Counties - OSAGE, WASHINGTON Estimated Total Acres: 24960

PRODUCTION	Oil	Condensate	Total Liquids	Assoc. Gas	Natural Gas	Total Gas
1996	87,332	0	87,332	48,368	6,387	54,755
1997	83,558	0	83,558	48,010	5,151	53,161
1998	82,207	0	82,207	42,964	11,084	54,048
1999	90,133	0	90,133	41,615	8,468	50,083
1979-1999	3,576,936	0	3,576,936	1,179,907	743,233	1,923,140

AVANT WEST - 031366

ONC Dates: Named in 1954 Last Update in 1951

Counties - OSAGE Estimated Total Acres: 7440

PRODUCTION	Oil	Condensate	Total Liquids	Assoc. Gas	Natural Gas	Total Gas
1996	64,572	0	64,572	15,354	82,127	97,481
1997	60,457	0	60,457	26,212	84,709	110,921
1998	47,069	0	47,069	27,615	64,254	91,869
1999	40,257	0	40,257	19,434	33,812	53,246
1979-1999	1,894,445	0	1,894,445	567,791	2,637,867	3,205,658

AVARD EAST - 031409

ONC Dates: Named in 1979 Last Update in 1986

Counties - WOODS Estimated Total Acres: 3200

PRODUCTION	Oil	Condensate	Total Liquids	Assoc. Gas	Natural Gas	Total Gas
1996	0	726	726	0	272,751	272,751
1997	0	549	549	0	244,951	244,951
1998	0	360	360	0	198,186	198,186
1999	0	175	175	0	174,806	174,806
1979-1999	400	26,759	27,159	0	7,320,558	7,320,558

PRODUCTION OF OIL AND GAS BY FIELD

AVARD NW - 031490

ONC Dates: Named in 1954 Last Update in 1986

Counties - WOODS, WOODWARD Estimated Total Acres: 84320

PRODUCTION	Oil	Condensate	Total Liquids	Assoc. Gas	Natural Gas	Total Gas
1996	160,194	5,849	166,043	268,067	3,311,378	3,579,445
1997	114,333	4,823	119,156	168,643	2,919,977	3,088,620
1998	83,455	2,903	86,358	37,751	2,346,246	2,383,997
1999	59,138	3,150	62,288	0	2,750,216	2,750,216
1979-1999	1,799,038	286,798	2,085,836	1,352,934	122,805,496	124,158,430

AVERY - 031583

ONC Dates: Named in 1940 Last Update in 1988

Counties - CREEK, LINCOLN, PAYNE Estimated Total Acres: 1240

PRODUCTION	Oil	Condensate	Total Liquids	Assoc. Gas	Natural Gas	Total Gas
1996	665	0	665	0	19,822	19,822
1997	167	0	167	0	19,596	19,596
1998	478	0	478	0	13,831	13,831
1999	501	0	501	0	13,097	13,097
1979-1999	16,666	3,648	20,314	49,792	2,031,132	2,080,924

AVERY NE - 031676

ONC Dates: Named in 1964 Last Update in 1996

Counties - CREEK, PAYNE Estimated Total Acres: 120

PRODUCTION	Oil	Condensate	Total Liquids	Assoc. Gas	Natural Gas	Total Gas
1979-1999	30	0	30	0	0	0

AVOCA EAST - 032048

ONC Dates: Named in 1950 Last Update in 1950

Counties - PONTOTOC, POTTAWATOMIE Estimated Total Acres: 40

PRODUCTION	Oil	Condensate	Total Liquids	Assoc. Gas	Natural Gas	Total Gas
1996	989	0	989	0	0	0
1997	966	0	966	0	0	0
1998	825	0	825	0	0	0
1999	756	0	756	0	0	0
1979-1999	14,392	146	14,538	0	0	0

AVOCA SW - 032110

ONC Dates: Named in 1948 Last Update in 1955

Counties - MCCLAIN, POTTAWATOMIE Estimated Total Acres: 240

PRODUCTION	Oil	Condensate	Total Liquids	Assoc. Gas	Natural Gas	Total Gas
1996	1,159	0	1,159	0	0	0
1997	1,173	0	1,173	0	0	0
1998	955	0	955	0	0	0
1999	1,098	0	1,098	0	0	0
1979-1999	26,363	0	26,363	0	0	0

AYDELOTTE - 032462

ONC Dates: Named in 1980 Last Update in 1980

Counties - POTTAWATOMIE Estimated Total Acres: 40

PRODUCTION	Oil	Condensate	Total Liquids	Assoc. Gas	Natural Gas	Total Gas
1979-1999	250	0	250	0	0	0

AYDELOTTE WEST - 032464

ONC Dates: Named in 1978 Last Update in 1991

Counties - POTTAWATOMIE Estimated Total Acres: 920

PRODUCTION	Oil	Condensate	Total Liquids	Assoc. Gas	Natural Gas	Total Gas
1996	6,348	0	6,348	0	0	0
1997	5,597	0	5,597	0	0	0
1998	5,101	0	5,101	0	0	0
1999	5,553	0	5,553	0	0	0
1979-1999	222,072	0	222,072	0	0	0

AYLESWORTH - 032552

ONC Dates: Named in 1942 Last Update in 1986

Counties - BRYAN, MARSHALL Estimated Total Acres: 4200

PRODUCTION	Oil	Condensate	Total Liquids	Assoc. Gas	Natural Gas	Total Gas
1996	61,280	0	61,280	532,089	76,380	608,469
1997	52,286	0	52,286	522,203	69,162	591,365
1998	51,616	0	51,616	412,141	84,354	496,495
1999	48,679	238	48,917	138,386	90,108	228,494
1979-1999	1,480,155	6,264	1,486,419	15,762,724	1,735,440	17,498,164

PRODUCTION OF OIL AND GAS BY FIELD

AYLESWORTH DISTRICT SE - 032583

ONC Dates: Named in 1945 Last Update in 1989

Counties - BRYAN, MARSHALL Estimated Total Acres: 1760

PRODUCTION	Oil	Condensate	Total Liquids	Assoc. Gas	Natural Gas	Total Gas
1996	16,847	729	17,576	57,845	547,449	605,294
1997	18,589	771	19,360	0	490,837	490,837
1998	17,722	0	17,722	0	472,724	472,724
1999	17,075	0	17,075	0	231,348	231,348
1979-1999	460,750	29,551	490,301	4,006,596	24,496,456	28,503,052

BADO EAST - 034663

ONC Dates: Named in 1977 Last Update in 1978

Counties - DEWEY, MAJOR Estimated Total Acres: 4160

PRODUCTION	Oil	Condensate	Total Liquids	Assoc. Gas	Natural Gas	Total Gas
1996	23,801	25,083	48,884	231,255	1,054,650	1,285,905
1997	28,753	22,834	51,587	290,020	948,406	1,238,426
1998	39,397	17,848	57,245	285,298	1,011,943	1,297,241
1999	27,613	21,196	48,809	137,658	1,055,818	1,193,476
1979-1999	363,073	380,111	743,184	2,145,915	19,378,861	21,524,776

BADO NORTH - 034669

ONC Dates: Named in 1968 Last Update in 1978

Counties - DEWEY, MAJOR Estimated Total Acres: 1280

PRODUCTION	Oil	Condensate	Total Liquids	Assoc. Gas	Natural Gas	Total Gas
1996	6,980	17,199	24,179	91,742	547,666	639,408
1997	18,326	11,875	30,201	113,110	643,068	756,178
1998	23,228	3,370	26,598	125,115	570,395	695,510
1999	15,519	9,041	24,560	64,987	568,521	633,508
1979-1999	266,645	170,799	437,444	3,810,243	10,034,933	13,845,176

BADO SE - 034700

ONC Dates: Named in 1972 Last Update in 1994

Counties - DEWEY, MAJOR Estimated Total Acres: 4960

PRODUCTION	Oil	Condensate	Total Liquids	Assoc. Gas	Natural Gas	Total Gas
1996	25,135	5,259	30,394	103,241	126,601	229,842
1997	26,920	11,800	38,720	86,907	91,345	178,252
1998	28,038	7,774	35,812	140,233	33,922	174,155
1999	23,172	8,584	31,756	112,473	116,297	228,770
1979-1999	1,068,199	143,786	1,211,985	3,502,333	3,756,223	7,258,556

BADO SOUTH - 034731

ONC Dates: Named in 1969 Last Update in 1969

Counties - DEWEY, MAJOR Estimated Total Acres: 40

PRODUCTION	Oil	Condensate	Total Liquids	Assoc. Gas	Natural Gas	Total Gas
1979-1999	2,553	0	2,553	0	15,899	15,899

BAKERSBURG WEST - 035864

ONC Dates: Named in 1969 Last Update in 1992

Counties - TEXAS Estimated Total Acres: 7360

PRODUCTION	Oil	Condensate	Total Liquids	Assoc. Gas	Natural Gas	Total Gas
1996	0	334	334	0	294,257	294,257
1997	0	307	307	0	293,601	293,601
1998	340	0	340	0	338,609	338,609
1999	0	0	0	0	301,568	301,568
1979-1999	1,929	19,531	21,460	0	10,377,803	10,377,803

BALD - 035876

ONC Dates: Named in 1933 Last Update in 1956

Counties - PITTSBURG Estimated Total Acres: 40

PRODUCTION	Oil	Condensate	Total Liquids	Assoc. Gas	Natural Gas	Total Gas
1979-1999	226	0	226	0	0	0

BALD HILL - 035878

ONC Dates: Named in 1908 Last Update in 1908

Counties - MUSKOGEE, OKMULGEE Estimated Total Acres: 41520

PRODUCTION	Oil	Condensate	Total Liquids	Assoc. Gas	Natural Gas	Total Gas
1996	142,273	44	142,317	41,867	108,224	150,091
1997	131,487	169	131,656	45,953	131,866	177,819
1998	103,094	0	103,094	42,941	162,066	205,007
1999	96,966	0	96,966	30,882	142,161	173,043
1979-1999	4,660,780	772	4,661,552	1,655,482	6,618,290	8,273,772

PRODUCTION OF OIL AND GAS BY FIELD

BALD SOUTH - 035940

ONC Dates: Named in 1932 Last Update in 1991

Counties - ATOKA Estimated Total Acres: 600

PRODUCTION	Oil	Condensate	Total Liquids	Assoc. Gas	Natural Gas	Total Gas
1996	540	0	540	0	0	0
1997	1,021	0	1,021	0	0	0
1998	459	0	459	0	0	0
1999	709	0	709	0	0	0
1979-1999	19,963	0	19,963	0	0	0

BALKO NE - 036374

ONC Dates: Named in 1969 Last Update in 1993

Counties - BEAVER Estimated Total Acres: 3200

PRODUCTION	Oil	Condensate	Total Liquids	Assoc. Gas	Natural Gas	Total Gas
1996	163	0	163	15,763	0	15,763
1997	173	0	173	14,241	0	14,241
1998	0	0	0	13,373	0	13,373
1999	170	0	170	5,337	7,081	12,418
1979-1999	128,804	3,223	132,027	690,712	70,675	761,387

BALKO NORTH - 036405

ONC Dates: Named in 1965 Last Update in 1994

Counties - BEAVER Estimated Total Acres: 2880

PRODUCTION	Oil	Condensate	Total Liquids	Assoc. Gas	Natural Gas	Total Gas
1996	630	0	630	0	0	0
1997	291	1,669	1,960	0	4,541	4,541
1998	618	0	618	0	83	83
1999	149	0	149	0	314	314
1979-1999	102,125	1,819	103,944	102,671	33,450	136,121

BALKO SOUTH - 036467

ONC Dates: Named in 1968 Last Update in 1994

Counties - BEAVER Estimated Total Acres: 34720

PRODUCTION	Oil	Condensate	Total Liquids	Assoc. Gas	Natural Gas	Total Gas
1996	51,878	0	51,878	75,141	1,335	76,476
1997	73,398	72	73,470	67,450	1,225	68,675
1998	33,656	0	33,656	65,599	3,433	69,032
1999	32,036	0	32,036	27,461	48,500	75,961
1979-1999	2,181,658	3,594	2,185,252	3,704,629	654,244	4,358,873

BALKO SW - 036498

ONC Dates: Named in 1969 Last Update in 1992

Counties - BEAVER Estimated Total Acres: 240

PRODUCTION	Oil	Condensate	Total Liquids	Assoc. Gas	Natural Gas	Total Gas
1979-1999	5,904	0	5,904	720	61,807	62,527

BANDWHEEL - 037645

ONC Dates: Named in Last Update in 1964

Counties - OSAGE Estimated Total Acres: 3400

PRODUCTION	Oil	Condensate	Total Liquids	Assoc. Gas	Natural Gas	Total Gas
1996	87,339	0	87,339	46,583	2,087	48,670
1997	80,703	0	80,703	41,315	1,381	42,696
1998	68,026	0	68,026	38,418	1,360	39,778
1999	55,471	0	55,471	62,868	1,513	64,381
1979-1999	2,202,843	0	2,202,843	1,388,135	364,846	1,752,981

BANDWHEEL EAST - 037650

ONC Dates: Named in 1978 Last Update in 1978

Counties - OSAGE Estimated Total Acres: 160

PRODUCTION	Oil	Condensate	Total Liquids	Assoc. Gas	Natural Gas	Total Gas
1996	989	0	989	0	0	0
1997	1,236	0	1,236	0	0	0
1998	1,120	0	1,120	0	0	0
1999	666	0	666	0	0	0
1979-1999	32,906	0	32,906	0	42,103	42,103

BANNER NE - 038066

ONC Dates: Named in 1981 Last Update in 1993

Counties - GRANT Estimated Total Acres: 160

PRODUCTION	Oil	Condensate	Total Liquids	Assoc. Gas	Natural Gas	Total Gas
1979-1999	58,332	0	58,332	4,277	0	4,277

PRODUCTION OF OIL AND GAS BY FIELD

BANNER SCHOOL NE - 038079

ONC Dates: Named in 1958 Last Update in 1996

Counties - LINCOLN Estimated Total Acres: 320

PRODUCTION	Oil	Condensate	Total Liquids	Assoc. Gas	Natural Gas	Total Gas
1996	0	0	0	0	2,764	2,764
1997	0	0	0	0	1,206	1,206
1998	0	0	0	0	2,294	2,294
1979-1999	1,499	0	1,499	0	20,267	20,267

BANZET NW - 038304

ONC Dates: Named in 1973 Last Update in 1987

Counties - CRAIG Estimated Total Acres: 2760

PRODUCTION	Oil	Condensate	Total Liquids	Assoc. Gas	Natural Gas	Total Gas
1979-1999	5,043	0	5,043	0	12,889	12,889

BARKER - 039257

ONC Dates: Named in 1925 Last Update in 1964

Counties - OSAGE Estimated Total Acres: 3480

PRODUCTION	Oil	Condensate	Total Liquids	Assoc. Gas	Natural Gas	Total Gas
1996	82,714	0	82,714	30,829	7,969	38,798
1997	74,799	0	74,799	36,042	7,374	43,416
1998	63,358	0	63,358	36,016	6,121	42,137
1999	60,378	0	60,378	30,230	5,124	35,354
1979-1999	2,135,588	0	2,135,588	368,409	225,173	593,582

BARNES - 039536

ONC Dates: Named in 1918 Last Update in 2000

Counties - GARFIELD Estimated Total Acres: 680

PRODUCTION	Oil	Condensate	Total Liquids	Assoc. Gas	Natural Gas	Total Gas
1996	887	157	1,044	0	12,567	12,567
1997	714	158	872	0	11,706	11,706
1998	609	231	840	0	10,682	10,682
1999	0	150	150	0	3,467	3,467
1979-1999	5,233	3,024	8,257	69,790	132,539	202,329

BARNES EAST - 039540

ONC Dates: Named in 1981 Last Update in 2000

Counties - GARFIELD Estimated Total Acres: 720

PRODUCTION	Oil	Condensate	Total Liquids	Assoc. Gas	Natural Gas	Total Gas
1996	7,712	0	7,712	29,472	0	29,472
1997	5,098	0	5,098	20,019	0	20,019
1998	4,307	0	4,307	9,194	1,869	11,063
1999	5,329	0	5,329	3,231	2,132	5,363
1979-1999	130,264	0	130,264	1,111,300	4,001	1,115,301

BARNES NORTH - 039567

ONC Dates: Named in 1945 Last Update in 2000

Counties - GARFIELD Estimated Total Acres: 360

PRODUCTION	Oil	Condensate	Total Liquids	Assoc. Gas	Natural Gas	Total Gas
1996	702	0	702	0	0	0
1997	480	0	480	0	0	0
1998	1,159	0	1,159	0	0	0
1999	951	0	951	0	0	0
1979-1999	49,251	0	49,251	0	21,471	21,471

BARNES WEST - 039691

ONC Dates: Named in 1969 Last Update in 2000

Counties - GARFIELD Estimated Total Acres: 840

PRODUCTION	Oil	Condensate	Total Liquids	Assoc. Gas	Natural Gas	Total Gas
1996	0	421	421	0	123,288	123,288
1997	0	0	0	0	104,407	104,407
1998	0	164	164	0	90,468	90,468
1999	131	0	131	0	38,643	38,643
1979-1999	14,707	5,692	20,399	0	4,876,879	4,876,879

PRODUCTION OF OIL AND GAS BY FIELD

BARNSDALL - 040001

ONC Dates: Named in | Last Update in 1941

Counties - OSAGE | Estimated Total Acres: 16440

PRODUCTION	Oil	Condensate	Total Liquids	Assoc. Gas	Natural Gas	Total Gas
1996	82,680	0	82,680	78,097	54,081	132,178
1997	73,187	0	73,187	84,714	163,657	248,371
1998	47,513	0	47,513	68,886	68,570	137,456
1999	37,642	0	37,642	37,611	87,760	125,371
1979-1999	1,842,144	0	1,842,144	1,719,817	2,392,643	4,112,460

BARNSDALL SOUTH - 040032

ONC Dates: Named in | Last Update in 1951

Counties - OSAGE | Estimated Total Acres: 3120

PRODUCTION	Oil	Condensate	Total Liquids	Assoc. Gas	Natural Gas	Total Gas
1996	10,597	0	10,597	6,589	0	6,589
1997	10,763	0	10,763	7,633	0	7,633
1998	10,572	0	10,572	7,557	0	7,557
1999	8,611	0	8,611	6,105	0	6,105
1979-1999	425,501	629	426,130	323,355	211,678	535,033

BARNSDALL WEST - 040063

ONC Dates: Named in | Last Update in 1949

Counties - OSAGE | Estimated Total Acres: 2360

PRODUCTION	Oil	Condensate	Total Liquids	Assoc. Gas	Natural Gas	Total Gas
1996	28,552	0	28,552	0	0	0
1997	28,226	0	28,226	0	0	0
1998	23,319	0	23,319	0	7,079	7,079
1999	22,163	0	22,163	0	0	0
1979-1999	784,229	0	784,229	210,480	695,699	906,179

BARTLESVILLE-DEWEY - 041458

ONC Dates: Named in 1897 | Last Update in 1947

Counties - NOWATA, OSAGE, WASHINGTON | Estimated Total Acres: 65800

PRODUCTION	Oil	Condensate	Total Liquids	Assoc. Gas	Natural Gas	Total Gas
1996	317,885	0	317,885	124,499	290,903	415,402
1997	305,699	0	305,699	71,576	210,659	282,235
1998	295,988	0	295,988	42,909	218,365	261,274
1999	233,072	0	233,072	31,686	186,477	218,163
1979-1999	10,439,022	0	10,439,022	2,396,966	2,996,745	5,393,711

BAUM - 044031

ONC Dates: Named in 1987 | Last Update in 1987

Counties - CARTER | Estimated Total Acres: 160

PRODUCTION	Oil	Condensate	Total Liquids	Assoc. Gas	Natural Gas	Total Gas
1996	812	0	812	0	0	0
1997	713	0	713	0	0	0
1998	325	0	325	0	0	0
1979-1999	24,259	0	24,259	0	0	0

BAUM NORTH - 044062

ONC Dates: Named in 1984 | Last Update in 1987

Counties - CARTER | Estimated Total Acres: 640

PRODUCTION	Oil	Condensate	Total Liquids	Assoc. Gas	Natural Gas	Total Gas
1996	699	0	699	0	0	0
1997	539	0	539	0	0	0
1998	186	0	186	0	0	0
1979-1999	50,054	0	50,054	0	0	0

BEARDEN - 048984

ONC Dates: Named in 1924 | Last Update in 1945

Counties - OKFUSKEE | Estimated Total Acres: 1080

PRODUCTION	Oil	Condensate	Total Liquids	Assoc. Gas	Natural Gas	Total Gas
1996	0	454	454	0	274,565	274,565
1997	0	407	407	0	230,736	230,736
1998	0	165	165	0	200,790	200,790
1999	71	0	71	0	160,280	160,280
1979-1999	1,253	16,865	18,118	0	4,922,104	4,922,104

PRODUCTION OF OIL AND GAS BY FIELD

BEARDEN EAST - 049015

ONC Dates: Named in 1948 Last Update in 1949

Counties - OKFUSKEE Estimated Total Acres: 40

PRODUCTION	Oil	Condensate	Total Liquids	Assoc. Gas	Natural Gas	Total Gas
1996	147	0	147	0	1,663	1,663
1997	0	0	0	0	1,373	1,373
1998	0	0	0	0	877	877
1979-1999	280	0	280	0	21,147	21,147

BEARDEN NE - 049046

ONC Dates: Named in 1946 Last Update in 1947

Counties - OKFUSKEE Estimated Total Acres: 160

PRODUCTION	Oil	Condensate	Total Liquids	Assoc. Gas	Natural Gas	Total Gas
1979-1999	498	9,734	10,232	0	160,339	160,339

BEARDEN NORTH - 049077

ONC Dates: Named in 1958 Last Update in 1961

Counties - OKFUSKEE Estimated Total Acres: 240

PRODUCTION	Oil	Condensate	Total Liquids	Assoc. Gas	Natural Gas	Total Gas
1979-1999	0	0	0	0	50,485	50,485

BEARDEN NW - 049108

ONC Dates: Named in 1942 Last Update in 1945

Counties - OKFUSKEE, SEMINOLE Estimated Total Acres: 1280

PRODUCTION	Oil	Condensate	Total Liquids	Assoc. Gas	Natural Gas	Total Gas
1996	4,000	3,069	7,069	0	14,798	14,798
1997	2,861	2,390	5,251	0	30,703	30,703
1998	3,421	325	3,746	617	3,968	4,585
1999	4,992	0	4,992	9,365	638	10,003
1979-1999	124,228	33,117	157,345	37,172	1,231,069	1,268,241

BEAVER EAST - 041891

ONC Dates: Named in 1955 Last Update in 1993

Counties - BEAVER Estimated Total Acres: 160

PRODUCTION	Oil	Condensate	Total Liquids	Assoc. Gas	Natural Gas	Total Gas
1996	1,265	0	1,265	0	0	0
1997	876	0	876	0	0	0
1998	853	0	853	0	0	0
1999	1,016	0	1,016	0	0	0
1979-1999	11,396	8,073	19,469	0	1,679	1,679

BEAVER ISLAND - 049945

ONC Dates: Named in 1958 Last Update in 1960

Counties - OSAGE, PAWNEE Estimated Total Acres: 80

PRODUCTION	Oil	Condensate	Total Liquids	Assoc. Gas	Natural Gas	Total Gas
1979-1999	12,736	0	12,736	0	0	0

BEAVER ISLAND SW - 049955

ONC Dates: Named in 1980 Last Update in 1980

Counties - OSAGE, PAWNEE Estimated Total Acres: 40

PRODUCTION	Oil	Condensate	Total Liquids	Assoc. Gas	Natural Gas	Total Gas
1979-1999	2,465	0	2,465	0	0	0

BEAVER NORTH - 050038

ONC Dates: Named in 1958 Last Update in 1993

Counties - BEAVER Estimated Total Acres: 160

PRODUCTION	Oil	Condensate	Total Liquids	Assoc. Gas	Natural Gas	Total Gas
1996	1,342	0	1,342	41,982	0	41,982
1997	686	0	686	6,815	0	6,815
1998	825	0	825	0	6,225	6,225
1999	707	118	825	0	41,729	41,729
1979-1999	26,962	322	27,284	291,873	83,411	375,284

BEAVER SOUTH - 050224

ONC Dates: Named in 1977 Last Update in 1993

Counties - BEAVER Estimated Total Acres: 480

PRODUCTION	Oil	Condensate	Total Liquids	Assoc. Gas	Natural Gas	Total Gas
1996	9,271	0	9,271	0	0	0
1997	6,203	0	6,203	0	0	0
1998	7,039	0	7,039	0	0	0
1999	7,017	0	7,017	0	0	0
1979-1999	266,625	0	266,625	0	0	0

PRODUCTION OF OIL AND GAS BY FIELD

BEAVER WEST - 014892

ONC Dates: Named in 1974 Last Update in 1993

Counties - BEAVER Estimated Total Acres: 80

PRODUCTION	Oil	Condensate	Total Liquids	Assoc. Gas	Natural Gas	Total Gas
1996	2,265	0	2,265	10,476	0	10,476
1997	1,352	0	1,352	9,172	0	9,172
1998	1,372	0	1,372	7,977	0	7,977
1999	1,067	0	1,067	3,564	4,114	7,678
1979-1999	42,670	1,960	44,630	268,186	4,114	272,300

BEBEE EAST - 050441

ONC Dates: Named in 1948 Last Update in 1988

Counties - PONTOTOC, POTTAWATOMIE, SEMINOLE Estimated Total Acres: 160

PRODUCTION	Oil	Condensate	Total Liquids	Assoc. Gas	Natural Gas	Total Gas
1996	974	0	974	0	0	0
1997	321	0	321	0	0	0
1998	166	0	166	0	0	0
1979-1999	23,154	0	23,154	0	0	0

BEBEE NE - 050472

ONC Dates: Named in 1961 Last Update in 1988

Counties - PONTOTOC, POTTAWATOMIE, SEMINOLE Estimated Total Acres: 760

PRODUCTION	Oil	Condensate	Total Liquids	Assoc. Gas	Natural Gas	Total Gas
1996	7,286	0	7,286	0	0	0
1997	7,452	0	7,452	0	0	0
1998	5,857	0	5,857	0	0	0
1999	6,295	0	6,295	0	0	0
1979-1999	274,738	0	274,738	0	0	0

BEBEE SE - 050534

ONC Dates: Named in 1949 Last Update in 1988

Counties - PONTOTOC Estimated Total Acres: 680

PRODUCTION	Oil	Condensate	Total Liquids	Assoc. Gas	Natural Gas	Total Gas
1996	1,326	0	1,326	0	0	0
1997	152	0	152	0	0	0
1998	311	0	311	0	0	0
1999	1,394	0	1,394	0	0	0
1979-1999	86,316	0	86,316	0	14,523	14,523

BEBEE-KONAWA SW - 050565

ONC Dates: Named in 1952 Last Update in 1988

Counties - PONTOTOC, POTTAWATOMIE, SEMINOLE Estimated Total Acres: 15880

PRODUCTION	Oil	Condensate	Total Liquids	Assoc. Gas	Natural Gas	Total Gas
1996	491,923	0	491,923	0	0	0
1997	394,871	0	394,871	0	0	0
1998	330,609	0	330,609	0	0	0
1999	302,787	0	302,787	0	0	0
1979-1999	9,221,336	7,752	9,229,088	2,259	19,086	21,345

BEGGS DISTRICT - 052239

ONC Dates: Named in 1958 Last Update in 1958

Counties - OKMULGEE Estimated Total Acres: 15280

PRODUCTION	Oil	Condensate	Total Liquids	Assoc. Gas	Natural Gas	Total Gas
1996	70,003	0	70,003	54,495	35,605	90,100
1997	69,887	0	69,887	24,811	36,879	61,690
1998	46,958	0	46,958	24,514	46,333	70,847
1999	37,134	0	37,134	11,589	48,045	59,634
1979-1999	1,936,494	864	1,937,358	1,224,884	3,507,444	4,732,328

BEIDLEMAN - 052456

ONC Dates: Named in 1937 Last Update in 1958

Counties - OKFUSKEE Estimated Total Acres: 320

PRODUCTION	Oil	Condensate	Total Liquids	Assoc. Gas	Natural Gas	Total Gas
1979-1999	1,582	0	1,582	34,496	52,183	86,679

PRODUCTION OF OIL AND GAS BY FIELD

BEIDLEMAN WEST - 052487

ONC Dates: Named in 1961 Last Update in 1961

Counties - OKFUSKEE Estimated Total Acres: 40

PRODUCTION	Oil	Condensate	Total Liquids	Assoc. Gas	Natural Gas	Total Gas
1996	188	0	188	0	0	0
1997	159	0	159	0	0	0
1998	67	0	67	0	0	0
1999	36	0	36	0	0	0
1979-1999	9,545	0	9,545	0	0	0

BELAND - 052580

ONC Dates: Named in 1913 Last Update in 1958

Counties - MUSKOGEE Estimated Total Acres: 1160

PRODUCTION	Oil	Condensate	Total Liquids	Assoc. Gas	Natural Gas	Total Gas
1996	390	0	390	0	0	0
1997	441	0	441	0	0	0
1998	395	0	395	0	0	0
1999	427	0	427	0	0	0
1979-1999	15,102	62	15,164	4,384	16,962	21,346

BELFORD NW - 052890

ONC Dates: Named in 1956 Last Update in 1968

Counties - NOBLE, OSAGE, PAWNEE Estimated Total Acres: 400

PRODUCTION	Oil	Condensate	Total Liquids	Assoc. Gas	Natural Gas	Total Gas
1996	5,495	0	5,495	614	12,518	13,132
1997	6,666	0	6,666	1,468	18,216	19,684
1998	5,580	0	5,580	1,415	9,524	10,939
1999	4,028	0	4,028	1,349	8,653	10,002
1979-1999	190,712	0	190,712	150,266	916,558	1,066,824

BELLE ISLE - 053603

ONC Dates: Named in 1962 Last Update in 1995

Counties - OKLAHOMA Estimated Total Acres: 400

PRODUCTION	Oil	Condensate	Total Liquids	Assoc. Gas	Natural Gas	Total Gas
1996	8,203	0	8,203	50,004	0	50,004
1997	7,238	0	7,238	62,412	316	62,728
1998	6,914	0	6,914	60,089	0	60,089
1999	6,899	0	6,899	53,463	0	53,463
1979-1999	246,175	0	246,175	476,357	84,068	560,425

BELLEVIEW - 014192

ONC Dates: Named in 1981 Last Update in 1992

Counties - LOVE Estimated Total Acres: 160

PRODUCTION	Oil	Condensate	Total Liquids	Assoc. Gas	Natural Gas	Total Gas
1996	14,165	0	14,165	0	0	0
1997	11,690	0	11,690	0	0	0
1998	11,639	0	11,639	0	0	0
1999	11,942	0	11,942	0	0	0
1979-1999	271,760	0	271,760	0	0	0

BELLMONT - 054192

ONC Dates: Named in 1977 Last Update in 1995

Counties - POTTAWATOMIE, SEMINOLE Estimated Total Acres: 160

PRODUCTION	Oil	Condensate	Total Liquids	Assoc. Gas	Natural Gas	Total Gas
1979-1999	4,885	0	4,885	0	0	0

BELLMONT NORTH - 054223

ONC Dates: Named in 1966 Last Update in 1995

Counties - LINCOLN Estimated Total Acres: 80

PRODUCTION	Oil	Condensate	Total Liquids	Assoc. Gas	Natural Gas	Total Gas
1998	1,286	0	1,286	0	0	0
1999	626	0	626	0	0	0
1979-1999	9,888	0	9,888	0	0	0

BELLMONT WEST - 054254

ONC Dates: Named in 1950 Last Update in 1995

Counties - LINCOLN, POTTAWATOMIE, SEMINOLE Estimated Total Acres: 400

PRODUCTION	Oil	Condensate	Total Liquids	Assoc. Gas	Natural Gas	Total Gas
1979-1999	66,787	0	66,787	0	0	0

PRODUCTION OF OIL AND GAS BY FIELD

BELLVUE SOUTH - 054571

ONC Dates: Named in 1946 Last Update in 1946

Counties - CREEK Estimated Total Acres: 240

PRODUCTION	Oil	Condensate	Total Liquids	Assoc. Gas	Natural Gas	Total Gas
1996	6,080	0	6,080	61,859	29,046	90,905
1997	5,303	0	5,303	85,511	16,477	101,988
1998	4,026	0	4,026	54,335	11,250	65,585
1999	3,777	0	3,777	57,917	55,317	113,234
1979-1999	31,979	0	31,979	791,713	338,787	1,130,500

BENGAL NE - 013994

ONC Dates: Named in 1985 Last Update in 1995

Counties - LATIMER, LE FLORE Estimated Total Acres: 1920

PRODUCTION	Oil	Condensate	Total Liquids	Assoc. Gas	Natural Gas	Total Gas
1996	0	0	0	0	2,413	2,413
1997	0	0	0	0	32	32
1979-1999	0	0	0	0	8,726	8,726

BENJAMIN - 055804

ONC Dates: Named in 1949 Last Update in 1995

Counties - HUGHES, SEMINOLE Estimated Total Acres: 1360

PRODUCTION	Oil	Condensate	Total Liquids	Assoc. Gas	Natural Gas	Total Gas
1996	12,165	0	12,165	6,965	19,252	26,217
1997	11,061	0	11,061	5,714	5,733	11,447
1998	9,337	0	9,337	5,392	3,123	8,515
1999	7,461	0	7,461	5,132	0	5,132
1979-1999	354,440	0	354,440	124,403	188,118	312,521

BERWYN SW - 007721

ONC Dates: Named in 1984 Last Update in 1984

Counties - CARTER Estimated Total Acres: 640

PRODUCTION	Oil	Condensate	Total Liquids	Assoc. Gas	Natural Gas	Total Gas
1979-1999	939	0	939	0	0	0

BESSIE EAST - 058656

ONC Dates: Named in 1954 Last Update in 1984

Counties - WASHITA Estimated Total Acres: 2560

PRODUCTION	Oil	Condensate	Total Liquids	Assoc. Gas	Natural Gas	Total Gas
1996	0	0	0	0	55,347	55,347
1997	0	0	0	0	115,049	115,049
1998	0	0	0	0	105,309	105,309
1999	0	0	0	0	73,673	73,673
1979-1999	0	118	118	0	2,506,143	2,506,143

BETHANY - 058904

ONC Dates: Named in 1944 Last Update in 1995

Counties - OKLAHOMA Estimated Total Acres: 720

PRODUCTION	Oil	Condensate	Total Liquids	Assoc. Gas	Natural Gas	Total Gas
1996	3,891	882	4,773	136,145	146,395	282,540
1997	3,132	691	3,823	109,913	118,213	228,126
1998	1,040	685	1,725	45,095	113,034	158,129
1999	170	484	654	0	104,893	104,893
1979-1999	121,783	9,888	131,671	3,654,962	1,573,240	5,228,202

BETHANY SE - 058973

ONC Dates: Named in 1990 Last Update in 1995

Counties - OKLAHOMA Estimated Total Acres: 160

PRODUCTION	Oil	Condensate	Total Liquids	Assoc. Gas	Natural Gas	Total Gas
1996	19	0	19	1,460	0	1,460
1997	37	0	37	0	0	0
1979-1999	13,537	0	13,537	41,395	0	41,395

BETHANY SOUTH - 012464

ONC Dates: Named in 1988 Last Update in 1988

Counties - OKLAHOMA Estimated Total Acres: 160

PRODUCTION	Oil	Condensate	Total Liquids	Assoc. Gas	Natural Gas	Total Gas
1979-1999	470	0	470	0	0	0

PRODUCTION OF OIL AND GAS BY FIELD

BETHEL - 058997

ONC Dates: Named in 1924 Last Update in 1995

Counties - HUGHES, SEMINOLE Estimated Total Acres: 4960

PRODUCTION	Oil	Condensate	Total Liquids	Assoc. Gas	Natural Gas	Total Gas
1996	9,007	5,818	14,825	50,749	18,385	69,134
1997	8,090	4,806	12,896	52,301	14,887	67,188
1998	6,638	5,633	12,271	22,559	12,634	35,193
1999	6,934	5,143	12,077	17,827	14,253	32,080
1979-1999	386,485	32,826	419,311	2,273,257	1,937,828	4,211,085

BETHEL EAST - 059059

ONC Dates: Named in 1922 Last Update in 1995

Counties - HUGHES, SEMINOLE Estimated Total Acres: 1440

PRODUCTION	Oil	Condensate	Total Liquids	Assoc. Gas	Natural Gas	Total Gas
1996	2,244	0	2,244	5,250	4,610	9,860
1997	2,101	0	2,101	7,736	3,194	10,930
1998	10,309	0	10,309	10,308	2,788	13,096
1999	10,369	0	10,369	18,050	35,416	53,466
1979-1999	183,456	1,044	184,500	546,301	869,734	1,416,035

BETHEL NE - 059090

ONC Dates: Named in 1941 Last Update in 1995

Counties - SEMINOLE Estimated Total Acres: 280

PRODUCTION	Oil	Condensate	Total Liquids	Assoc. Gas	Natural Gas	Total Gas
1996	3,971	0	3,971	11,955	0	11,955
1997	3,193	0	3,193	11,762	0	11,762
1998	3,231	0	3,231	6,178	0	6,178
1999	3,592	0	3,592	12,853	0	12,853
1979-1999	74,769	0	74,769	537,398	0	537,398

BETHEL NORTH - 059121

ONC Dates: Named in 1937 Last Update in 1995

Counties - SEMINOLE Estimated Total Acres: 760

PRODUCTION	Oil	Condensate	Total Liquids	Assoc. Gas	Natural Gas	Total Gas
1996	2,413	0	2,413	36,822	49,071	85,893
1997	1,544	0	1,544	34,384	35,326	69,710
1998	1,985	0	1,985	93,744	68,112	161,856
1999	978	0	978	13,162	56,797	69,959
1979-1999	75,494	284	75,778	417,649	1,271,985	1,689,634

BETHEL SE - 059152

ONC Dates: Named in 1970 Last Update in 1995

Counties - HUGHES, SEMINOLE Estimated Total Acres: 200

PRODUCTION	Oil	Condensate	Total Liquids	Assoc. Gas	Natural Gas	Total Gas
1979-1999	4,412	0	4,412	0	0	0

BIG BEND - 060943

ONC Dates: Named in 1943 Last Update in 1966

Counties - NOBLE, OSAGE Estimated Total Acres: 680

PRODUCTION	Oil	Condensate	Total Liquids	Assoc. Gas	Natural Gas	Total Gas
1996	6,494	0	6,494	0	0	0
1997	5,151	0	5,151	0	0	0
1998	4,644	0	4,644	0	0	0
1999	2,734	0	2,734	0	0	0
1979-1999	222,346	0	222,346	0	0	0

BIG BEND EAST - 060974

ONC Dates: Named in 1949 Last Update in 1949

Counties - NOBLE, OSAGE Estimated Total Acres: 40

PRODUCTION	Oil	Condensate	Total Liquids	Assoc. Gas	Natural Gas	Total Gas
1996	4,441	0	4,441	0	0	0
1997	4,347	0	4,347	0	0	0
1998	3,780	0	3,780	0	0	0
1999	3,682	0	3,682	0	0	0
1979-1999	84,202	0	84,202	0	0	0

PRODUCTION OF OIL AND GAS BY FIELD

BIG BEND NORTH - 061005

ONC Dates: Named in 1960 Last Update in 1962

Counties - NOBLE, OSAGE Estimated Total Acres: 520

PRODUCTION	Oil	Condensate	Total Liquids	Assoc. Gas	Natural Gas	Total Gas
1996	2,505	0	2,505	0	0	0
1997	5,263	0	5,263	0	0	0
1998	5,112	0	5,112	0	0	0
1999	3,851	0	3,851	0	0	0
1979-1999	134,485	0	134,485	0	309,315	309,315

BIG BEND WEST - 061067

ONC Dates: Named in 1955 Last Update in 1966

Counties - KAY, NOBLE, OSAGE Estimated Total Acres: 200

PRODUCTION	Oil	Condensate	Total Liquids	Assoc. Gas	Natural Gas	Total Gas
1996	9,039	0	9,039	15,139	0	15,139
1997	13,098	0	13,098	5,992	0	5,992
1998	15,244	0	15,244	16,096	1,109	17,205
1999	14,840	0	14,840	4,487	2,579	7,066
1979-1999	150,667	0	150,667	41,714	3,688	45,402

BIG POND - 063051

ONC Dates: Named in Last Update in 1954

Counties - CREEK Estimated Total Acres: 2320

PRODUCTION	Oil	Condensate	Total Liquids	Assoc. Gas	Natural Gas	Total Gas
1996	10,476	0	10,476	21,323	0	21,323
1997	10,293	0	10,293	16,371	0	16,371
1998	9,087	0	9,087	11,591	0	11,591
1999	10,155	0	10,155	9,096	0	9,096
1979-1999	452,677	0	452,677	634,572	176,253	810,825

BIG POND DISTRICT EAST - 063082

ONC Dates: Named in 1946 Last Update in 1946

Counties - CREEK Estimated Total Acres: 200

PRODUCTION	Oil	Condensate	Total Liquids	Assoc. Gas	Natural Gas	Total Gas
1979-1999	8,681	0	8,681	3,848	0	3,848

BIGHAM - 063981

ONC Dates: Named in 1946 Last Update in 1962

Counties - OKFUSKEE Estimated Total Acres: 400

PRODUCTION	Oil	Condensate	Total Liquids	Assoc. Gas	Natural Gas	Total Gas
1979-1999	11,213	0	11,213	1,781	350,541	352,322

BIGHORSE NE - 062059

ONC Dates: Named in 1906 Last Update in 1964

Counties - OSAGE, WASHINGTON Estimated Total Acres: 480

PRODUCTION	Oil	Condensate	Total Liquids	Assoc. Gas	Natural Gas	Total Gas
1996	6,494	0	6,494	2,769	0	2,769
1997	6,123	0	6,123	1,750	0	1,750
1998	5,078	0	5,078	1,051	0	1,051
1999	3,089	0	3,089	277	0	277
1979-1999	356,150	0	356,150	350,646	39,456	390,102

BILBY DISTRICT - 064322

ONC Dates: Named in 1949 Last Update in 1958

Counties - WAGONER Estimated Total Acres: 2080

PRODUCTION	Oil	Condensate	Total Liquids	Assoc. Gas	Natural Gas	Total Gas
1979-1999	6,819	0	6,819	0	0	0

BILLINGS - 064508

ONC Dates: Named in 1916 Last Update in 2000

Counties - NOBLE Estimated Total Acres: 2720

PRODUCTION	Oil	Condensate	Total Liquids	Assoc. Gas	Natural Gas	Total Gas
1996	115,391	0	115,391	377,657	14,367	392,024
1997	162,372	0	162,372	412,660	12,994	425,654
1998	130,382	0	130,382	447,170	108,705	555,875
1999	60,691	0	60,691	105,676	157,013	262,689
1979-1999	2,578,808	0	2,578,808	5,375,946	360,007	5,735,953

PRODUCTION OF OIL AND GAS BY FIELD

BILLINGS EAST - 064570

ONC Dates: Named in 1956 Last Update in 2000

Counties - NOBLE Estimated Total Acres: 4680

PRODUCTION	Oil	Condensate	Total Liquids	Assoc. Gas	Natural Gas	Total Gas
1996	82,012	4,583	86,595	163,619	20,241	183,860
1997	79,232	1,435	80,667	174,449	12,943	187,392
1998	74,831	601	75,432	146,035	19,123	165,158
1999	73,848	102	73,950	51,212	25,500	76,712
1979-1999	2,877,861	7,080	2,884,941	4,679,710	235,142	4,914,852

BILLINGS NW - 064663

ONC Dates: Named in 1950 Last Update in 2000

Counties - GARFIELD, NOBLE Estimated Total Acres: 240

PRODUCTION	Oil	Condensate	Total Liquids	Assoc. Gas	Natural Gas	Total Gas
1979-1999	4,008	0	4,008	0	0	0

BILLINGS TOWNSITE - 064725

ONC Dates: Named in 1953 Last Update in 2000

Counties - GARFIELD, NOBLE Estimated Total Acres: 880

PRODUCTION	Oil	Condensate	Total Liquids	Assoc. Gas	Natural Gas	Total Gas
1996	340	0	340	0	4,331	4,331
1997	333	177	510	0	6,319	6,319
1998	268	92	360	0	0	0
1979-1999	23,780	2,867	26,647	0	321,087	321,087

BILLINGS WEST - 064735

ONC Dates: Named in 1945 Last Update in 2000

Counties - NOBLE Estimated Total Acres: 240

PRODUCTION	Oil	Condensate	Total Liquids	Assoc. Gas	Natural Gas	Total Gas
1979-1999	32,833	0	32,833	0	0	0

BINGER - 065004

ONC Dates: Named in 1936 Last Update in 1994

Counties - CADDO Estimated Total Acres: 15760

PRODUCTION	Oil	Condensate	Total Liquids	Assoc. Gas	Natural Gas	Total Gas
1996	395,548	0	395,548	2,245,052	47,357	2,292,409
1997	390,368	0	390,368	2,519,247	44,616	2,563,863
1998	328,319	0	328,319	966,422	170,389	1,136,811
1999	316,951	0	316,951	43,878	195,048	238,926
1979-1999	15,853,296	1,235	15,854,531	38,146,693	1,409,336	39,556,029

BINGER NE - 065066

ONC Dates: Named in 1972 Last Update in 1994

Counties - CADDO Estimated Total Acres: 12640

PRODUCTION	Oil	Condensate	Total Liquids	Assoc. Gas	Natural Gas	Total Gas
1996	89,612	0	89,612	22,775	77,652	100,427
1997	93,049	2,393	95,442	51,314	244,845	296,159
1998	57,042	924	57,966	29,106	185,272	214,378
1999	50,364	547	50,911	20,965	110,924	131,889
1979-1999	1,834,758	40,453	1,875,211	2,675,386	6,834,727	9,510,113

BINGER SOUTH - 065084

ONC Dates: Named in 1975 Last Update in 1994

Counties - CADDO Estimated Total Acres: 6560

PRODUCTION	Oil	Condensate	Total Liquids	Assoc. Gas	Natural Gas	Total Gas
1996	81,925	2,149	84,074	999,780	305,583	1,305,363
1997	70,033	2,021	72,054	943,372	296,885	1,240,257
1998	56,470	1,964	58,434	632,020	314,368	946,388
1999	50,789	1,110	51,899	326,590	253,077	579,667
1979-1999	3,739,237	107,495	3,846,732	16,238,215	14,773,949	31,012,164

BIRCH CREEK - 065221

ONC Dates: Named in Last Update in 1947

Counties - OSAGE Estimated Total Acres: 1120

PRODUCTION	Oil	Condensate	Total Liquids	Assoc. Gas	Natural Gas	Total Gas
1996	11,901	0	11,901	0	0	0
1997	12,463	0	12,463	0	0	0
1998	6,584	0	6,584	0	0	0
1999	7,072	0	7,072	0	0	0
1979-1999	336,547	0	336,547	0	57,094	57,094

PRODUCTION OF OIL AND GAS BY FIELD

BIRCH CREEK SOUTH - 065252

ONC Dates: Named in 1940 Last Update in 1946

Counties - OSAGE Estimated Total Acres: 40

PRODUCTION	Oil	Condensate	Total Liquids	Assoc. Gas	Natural Gas	Total Gas
1996	0	0	0	0	111	111
1997	0	0	0	0	1,964	1,964
1998	0	0	0	0	175	175
1999	0	0	0	0	175	175
1979-1999	0	0	0	0	124,683	124,683

BIRCH CREEK WEST - 065283

ONC Dates: Named in 1953 Last Update in 1953

Counties - OSAGE Estimated Total Acres: 40

PRODUCTION	Oil	Condensate	Total Liquids	Assoc. Gas	Natural Gas	Total Gas
1996	556	0	556	0	0	0
1997	535	0	535	0	0	0
1998	478	0	478	0	0	0
1999	263	0	263	0	0	0
1979-1999	32,039	0	32,039	0	0	0

BIRD CREEK - 065407

ONC Dates: Named in 1906 Last Update in 1941

Counties - OSAGE, TULSA Estimated Total Acres: 35760

PRODUCTION	Oil	Condensate	Total Liquids	Assoc. Gas	Natural Gas	Total Gas
1996	178,798	0	178,798	34,713	896	35,609
1997	158,615	311	158,926	28,142	2,073	30,215
1998	129,860	0	129,860	33,891	228	34,119
1999	115,216	157	115,373	31,864	1,033	32,897
1979-1999	5,494,567	468	5,495,035	1,933,905	590,791	2,524,696

BISHOP - 066120

ONC Dates: Named in 1961 Last Update in 1986

Counties - ELLIS, ROGER MILLS Estimated Total Acres: 28000

PRODUCTION	Oil	Condensate	Total Liquids	Assoc. Gas	Natural Gas	Total Gas
1996	246,451	75,013	321,464	5,619,283	4,019,640	9,638,923
1997	231,124	71,573	302,697	2,973,296	4,204,790	7,178,086
1998	135,887	59,635	195,522	2,452,328	3,782,501	6,234,829
1999	90,387	39,225	129,612	1,765,808	2,606,100	4,371,908
1979-1999	1,501,455	546,273	2,047,728	13,114,506	42,105,707	55,220,213

BIXBY-JENKS DISTRICT - 067396

ONC Dates: Named in 1958 Last Update in 1984

Counties - CREEK, TULSA Estimated Total Acres: 25120

PRODUCTION	Oil	Condensate	Total Liquids	Assoc. Gas	Natural Gas	Total Gas
1996	26,836	0	26,836	0	8,455	8,455
1997	21,210	0	21,210	0	0	0
1998	18,822	0	18,822	0	0	0
1999	15,740	0	15,740	0	0	0
1979-1999	1,011,134	0	1,011,134	77,687	303,416	381,103

BLACK DOG - 068182

ONC Dates: Named in 1945 Last Update in 1946

Counties - OSAGE Estimated Total Acres: 200

PRODUCTION	Oil	Condensate	Total Liquids	Assoc. Gas	Natural Gas	Total Gas
1996	0	0	0	0	849	849
1979-1999	20,845	0	20,845	0	61,220	61,220

BLACK DOG DISTRICT SOUTH - 068213

ONC Dates: Named in 1946 Last Update in 1946

Counties - OSAGE Estimated Total Acres: 360

PRODUCTION	Oil	Condensate	Total Liquids	Assoc. Gas	Natural Gas	Total Gas
1996	323	0	323	1,177	0	1,177
1997	47	0	47	1,384	0	1,384
1998	42	0	42	817	0	817
1999	0	0	0	1,006	0	1,006
1979-1999	38,678	3,134	41,812	290,348	10,130	300,478

PRODUCTION OF OIL AND GAS BY FIELD

BLACK DOG WEST - 068275

ONC Dates: Named in 1945 Last Update in 1946

Counties - OSAGE Estimated Total Acres: 160

PRODUCTION	Oil	Condensate	Total Liquids	Assoc. Gas	Natural Gas	Total Gas
1996	922	0	922	0	0	0
1997	3,032	0	3,032	0	0	0
1998	2,410	0	2,410	0	0	0
1999	1,093	0	1,093	0	0	0
1979-1999	41,359	0	41,359	0	226	226

BLACKBURN - 068740

ONC Dates: Named in 1967 Last Update in 1985

Counties - OSAGE, PAWNEE Estimated Total Acres: 160

PRODUCTION	Oil	Condensate	Total Liquids	Assoc. Gas	Natural Gas	Total Gas
1996	7,721	0	7,721	0	0	0
1997	2,831	0	2,831	0	0	0
1998	1,927	0	1,927	0	0	0
1999	1,148	0	1,148	0	0	0
1979-1999	106,022	0	106,022	0	163,322	163,322

BLACKBURN EAST - 068771

ONC Dates: Named in 1920 Last Update in 1985

Counties - OSAGE, PAWNEE Estimated Total Acres: 560

PRODUCTION	Oil	Condensate	Total Liquids	Assoc. Gas	Natural Gas	Total Gas
1996	5,427	0	5,427	0	0	0
1997	4,009	0	4,009	0	0	0
1998	5,180	0	5,180	0	0	0
1999	4,332	0	4,332	0	0	0
1979-1999	179,363	0	179,363	0	0	0

BLACKBURN NE - 068802

ONC Dates: Named in 1955 Last Update in 1955

Counties - OSAGE, PAWNEE Estimated Total Acres: 40

PRODUCTION	Oil	Condensate	Total Liquids	Assoc. Gas	Natural Gas	Total Gas
1996	1,884	0	1,884	0	0	0
1997	3,321	0	3,321	0	0	0
1998	2,387	0	2,387	0	0	0
1999	1,453	0	1,453	0	0	0
1979-1999	45,250	0	45,250	992	219	1,211

BLACKBURN NORTH - 068833

ONC Dates: Named in 1955 Last Update in 1955

Counties - OSAGE, PAWNEE Estimated Total Acres: 40

PRODUCTION	Oil	Condensate	Total Liquids	Assoc. Gas	Natural Gas	Total Gas
1996	2,016	0	2,016	0	0	0
1997	1,745	0	1,745	0	0	0
1998	1,752	0	1,752	0	0	0
1999	1,859	0	1,859	0	0	0
1979-1999	52,454	0	52,454	7,100	54,816	61,916

BLACKBURN SOUTH - 068895

ONC Dates: Named in 1955 Last Update in 1955

Counties - OSAGE, PAWNEE Estimated Total Acres: 200

PRODUCTION	Oil	Condensate	Total Liquids	Assoc. Gas	Natural Gas	Total Gas
1996	2,014	0	2,014	12,783	0	12,783
1997	1,867	0	1,867	10,698	0	10,698
1998	1,558	0	1,558	6,046	0	6,046
1999	1,234	0	1,234	3,353	0	3,353
1979-1999	50,874	0	50,874	262,785	5,169	267,954

BLACKLAND - 069236

ONC Dates: Named in 1945 Last Update in 1954

Counties - OSAGE Estimated Total Acres: 520

PRODUCTION	Oil	Condensate	Total Liquids	Assoc. Gas	Natural Gas	Total Gas
1996	52,614	0	52,614	0	20,866	20,866
1997	47,007	0	47,007	0	18,803	18,803
1998	44,043	0	44,043	0	12,372	12,372
1999	38,025	0	38,025	0	11,947	11,947
1979-1999	1,194,097	0	1,194,097	28,196	416,340	444,536

PRODUCTION OF OIL AND GAS BY FIELD

BLACKLAND NE - 069267

ONC Dates: Named in 1945 Last Update in 1945

Counties - OSAGE Estimated Total Acres: 320

PRODUCTION	Oil	Condensate	Total Liquids	Assoc. Gas	Natural Gas	Total Gas
1996	20,659	0	20,659	0	16,757	16,757
1997	14,965	0	14,965	0	12,780	12,780
1998	12,463	0	12,463	0	9,631	9,631
1999	7,733	0	7,733	0	217	217
1979-1999	586,704	0	586,704	475,951	3,106,609	3,582,560

BLACKWELL - 069608

ONC Dates: Named in 1914 Last Update in 1985

Counties - KAY Estimated Total Acres: 6760

PRODUCTION	Oil	Condensate	Total Liquids	Assoc. Gas	Natural Gas	Total Gas
1996	69,757	0	69,757	11,842	214	12,056
1997	64,081	0	64,081	13,754	932	14,686
1998	64,193	0	64,193	8,921	4,039	12,960
1999	55,419	0	55,419	7,167	1,216	8,383
1979-1999	1,827,266	1,098	1,828,364	558,522	539,600	1,098,122

BLACKWELL DISTRICT EAST - 069639

ONC Dates: Named in 1947 Last Update in 1985

Counties - KAY Estimated Total Acres: 2760

PRODUCTION	Oil	Condensate	Total Liquids	Assoc. Gas	Natural Gas	Total Gas
1996	7,786	0	7,786	18,400	0	18,400
1997	7,334	0	7,334	13,383	0	13,383
1998	5,454	0	5,454	10,506	634	11,140
1999	3,762	0	3,762	4,416	2,105	6,521
1979-1999	437,893	0	437,893	2,063,570	3,485	2,067,055

BLACKWELL NE - 011068

ONC Dates: Named in 1956 Last Update in 1985

Counties - KAY Estimated Total Acres: 960

PRODUCTION	Oil	Condensate	Total Liquids	Assoc. Gas	Natural Gas	Total Gas
1996	2,133	0	2,133	0	0	0
1997	2,059	0	2,059	0	0	0
1998	1,992	0	1,992	0	0	0
1999	1,939	0	1,939	0	0	0
1979-1999	79,090	0	79,090	0	163,922	163,922

BLACKWELL SE - 069794

ONC Dates: Named in 1953 Last Update in 1985

Counties - KAY Estimated Total Acres: 4800

PRODUCTION	Oil	Condensate	Total Liquids	Assoc. Gas	Natural Gas	Total Gas
1996	1,055	0	1,055	5,578	16,042	21,620
1997	1,167	0	1,167	1,544	4,376	5,920
1998	600	0	600	371	0	371
1999	157	0	157	0	0	0
1979-1999	74,685	0	74,685	145,989	473,077	619,066

BLACKWELL WEST - 069825

ONC Dates: Named in 1964 Last Update in 1993

Counties - KAY Estimated Total Acres: 520

PRODUCTION	Oil	Condensate	Total Liquids	Assoc. Gas	Natural Gas	Total Gas
1996	0	167	167	0	17,515	17,515
1997	0	346	346	0	28,066	28,066
1998	0	698	698	0	19,028	19,028
1999	0	176	176	0	18,280	18,280
1979-1999	6,625	3,722	10,347	5,172	393,753	398,925

BLACKWELL-NEWKIRK GAS AREA - 01106

ONC Dates: Named in Last Update in 1985

Counties - KAY, OSAGE Estimated Total Acres: 103360

PRODUCTION	Oil	Condensate	Total Liquids	Assoc. Gas	Natural Gas	Total Gas
1996	17,491	0	17,491	4,079	46,413	50,492
1997	20,524	0	20,524	1,918	61,925	63,843
1998	23,078	0	23,078	14,820	30,954	45,774
1999	29,473	0	29,473	3,362	24,318	27,680
1979-1999	791,825	5,257	797,082	453,268	6,561,236	7,014,504

PRODUCTION OF OIL AND GAS BY FIELD

BLAKELY - 070321

ONC Dates: Named in Last Update in 1957

Counties - OKFUSKEE Estimated Total Acres: 480

PRODUCTION	Oil	Condensate	Total Liquids	Assoc. Gas	Natural Gas	Total Gas
1996	4,852	0	4,852	25,023	539	25,562
1997	17,748	0	17,748	10,436	0	10,436
1998	10,202	0	10,202	52,856	0	52,856
1999	5,955	0	5,955	34,275	0	34,275
1979-1999	53,284	2,443	55,727	165,933	318,672	484,605

BLAKELY EAST - 070352

ONC Dates: Named in 1966 Last Update in 1966

Counties - OKFUSKEE Estimated Total Acres: 40

PRODUCTION	Oil	Condensate	Total Liquids	Assoc. Gas	Natural Gas	Total Gas
1979-1999	0	0	0	0	30,834	30,834

BLAKELY NORTH - 070383

ONC Dates: Named in 1922 Last Update in 1957

Counties - OKFUSKEE Estimated Total Acres: 320

PRODUCTION	Oil	Condensate	Total Liquids	Assoc. Gas	Natural Gas	Total Gas
1979-1999	0	0	0	0	134,622	134,622

BLAKELY SE - 070414

ONC Dates: Named in 1949 Last Update in 1949

Counties - OKFUSKEE Estimated Total Acres: 240

PRODUCTION	Oil	Condensate	Total Liquids	Assoc. Gas	Natural Gas	Total Gas
1996	978	0	978	0	0	0
1997	805	0	805	0	0	0
1998	805	0	805	0	0	0
1999	469	0	469	0	0	0
1979-1999	21,850	0	21,850	0	57,479	57,479

BLANCHARD NE - 070600

ONC Dates: Named in 1992 Last Update in 2000

Counties - CLEVELAND, MCCLAIN Estimated Total Acres: 160

PRODUCTION	Oil	Condensate	Total Liquids	Assoc. Gas	Natural Gas	Total Gas
1996	368	0	368	0	0	0
1997	549	0	549	0	0	0
1998	1,139	0	1,139	0	0	0
1999	1,097	0	1,097	0	0	0
1979-1999	21,907	0	21,907	0	0	0

BLANCHARD NORTH - 070610

ONC Dates: Named in 1980 Last Update in 2000

Counties - MCCLAIN Estimated Total Acres: 480

PRODUCTION	Oil	Condensate	Total Liquids	Assoc. Gas	Natural Gas	Total Gas
1996	1,982	0	1,982	0	0	0
1997	1,858	0	1,858	0	0	0
1998	1,941	0	1,941	0	0	0
1999	1,876	0	1,876	0	0	0
1979-1999	73,255	0	73,255	0	0	0

BLANCO - 070724

ONC Dates: Named in 1979 Last Update in 1979

Counties - PITTSBURG Estimated Total Acres: 640

PRODUCTION	Oil	Condensate	Total Liquids	Assoc. Gas	Natural Gas	Total Gas
1996	0	0	0	0	49,360	49,360
1997	0	0	0	0	33,154	33,154
1998	0	0	0	0	23,855	23,855
1999	0	0	0	0	10,050	10,050
1979-1999	0	0	0	0	744,304	744,304

BLANCO SOUTH - 070848

ONC Dates: Named in 1982 Last Update in 1987

Counties - PITTSBURG Estimated Total Acres: 10880

PRODUCTION	Oil	Condensate	Total Liquids	Assoc. Gas	Natural Gas	Total Gas
1996	0	0	0	0	1,459,906	1,459,906
1997	0	0	0	0	1,364,130	1,364,130
1998	0	0	0	0	1,249,785	1,249,785
1999	0	0	0	0	1,044,985	1,044,985
1979-1999	830	769	1,599	0	48,271,550	48,271,550

PRODUCTION OF OIL AND GAS BY FIELD

BLOOMINGTON - 074506

ONC Dates: Named in 1959 Last Update in 1979

Counties - GREER Estimated Total Acres: 960

PRODUCTION	Oil	Condensate	Total Liquids	Assoc. Gas	Natural Gas	Total Gas
1996	0	0	0	0	4,614	4,614
1997	0	0	0	0	515	515
1979-1999	0	0	0	0	90,401	90,401

BLOOMINGTON EAST - 074537

ONC Dates: Named in 1968 Last Update in 1968

Counties - GREER Estimated Total Acres: 40

PRODUCTION	Oil	Condensate	Total Liquids	Assoc. Gas	Natural Gas	Total Gas
1979-1999	944	0	944	0	0	0

BLOOMINGTON NORTH - 074568

ONC Dates: Named in 1968 Last Update in 1979

Counties - BECKHAM, GREER Estimated Total Acres: 2560

PRODUCTION	Oil	Condensate	Total Liquids	Assoc. Gas	Natural Gas	Total Gas
1996	0	0	0	0	31,141	31,141
1997	0	0	0	0	21,703	21,703
1998	0	0	0	0	11,515	11,515
1999	0	0	0	0	12,630	12,630
1979-1999	0	0	0	0	373,725	373,725

BLOOMINGTON SOUTH - 074575

ONC Dates: Named in 1973 Last Update in 1979

Counties - GREER Estimated Total Acres: 3200

PRODUCTION	Oil	Condensate	Total Liquids	Assoc. Gas	Natural Gas	Total Gas
1996	0	0	0	0	11,554	11,554
1997	345	0	345	0	10,043	10,043
1998	0	0	0	0	206	206
1979-1999	5,550	3,278	8,828	0	648,082	648,082

BLUCHER - 074723

ONC Dates: Named in 1952 Last Update in 1955

Counties - OKLAHOMA Estimated Total Acres: 240

PRODUCTION	Oil	Condensate	Total Liquids	Assoc. Gas	Natural Gas	Total Gas
1996	10,945	0	10,945	89,368	0	89,368
1997	10,695	0	10,695	91,168	0	91,168
1998	10,211	0	10,211	90,619	0	90,619
1999	9,376	0	9,376	87,036	0	87,036
1979-1999	193,758	0	193,758	1,351,679	60,118	1,411,797

BLUFF CREEK - 076242

ONC Dates: Named in 1953 Last Update in 1997

Counties - KAY Estimated Total Acres: 40

PRODUCTION	Oil	Condensate	Total Liquids	Assoc. Gas	Natural Gas	Total Gas
1979-1999	8,901	0	8,901	0	0	0

BLUMENSHINE - 076428

ONC Dates: Named in 1952 Last Update in 1952

Counties - COMANCHE Estimated Total Acres: 40

PRODUCTION	Oil	Condensate	Total Liquids	Assoc. Gas	Natural Gas	Total Gas
1979-1999	0	0	0	0	626	626

BLUMENSHINE EAST - 076459

ONC Dates: Named in 1956 Last Update in 1994

Counties - COMANCHE, STEPHENS Estimated Total Acres: 760

PRODUCTION	Oil	Condensate	Total Liquids	Assoc. Gas	Natural Gas	Total Gas
1996	163	0	163	3,774	29,099	32,873
1997	167	0	167	2,058	17,331	19,389
1998	0	0	0	1,410	11,108	12,518
1999	136	0	136	634	3,034	3,668
1979-1999	2,320	0	2,320	26,270	447,715	473,985

BOAR CREEK EAST - 076940

ONC Dates: Named in 1946 Last Update in 1946

Counties - OSAGE Estimated Total Acres: 80

PRODUCTION	Oil	Condensate	Total Liquids	Assoc. Gas	Natural Gas	Total Gas
1996	0	0	0	54	0	54
1998	241	0	241	0	0	0
1999	144	0	144	0	0	0
1979-1999	14,168	0	14,168	69,834	30,569	100,403

PRODUCTION OF OIL AND GAS BY FIELD

BOGGY DEPOT EAST - 077994

ONC Dates: Named in 1961 Last Update in 1986

Counties - ATOKA Estimated Total Acres: 240

PRODUCTION	Oil	Condensate	Total Liquids	Assoc. Gas	Natural Gas	Total Gas
1979-1999	391	0	391	0	0	0

BOILING SPRINGS NORTH - 078397

ONC Dates: Named in 1963 Last Update in 1986

Counties - HARPER, WOODWARD Estimated Total Acres: 28800

PRODUCTION	Oil	Condensate	Total Liquids	Assoc. Gas	Natural Gas	Total Gas
1996	0	600	600	0	411,651	411,651
1997	0	1,103	1,103	0	672,192	672,192
1998	0	341	341	0	498,894	498,894
1999	104	993	1,097	0	329,919	329,919
1979-1999	64,268	111,582	175,850	283,713	41,738,044	42,021,757

BOKOSHE SE - 012332

ONC Dates: Named in 1988 Last Update in 2000

Counties - LE FLORE Estimated Total Acres: 2560

PRODUCTION	Oil	Condensate	Total Liquids	Assoc. Gas	Natural Gas	Total Gas
1979-1999	0	0	0	0	15,203	15,203

BOKOSHE SOUTH - 078521

ONC Dates: Named in 1964 Last Update in 2000

Counties - LE FLORE Estimated Total Acres: 22400

PRODUCTION	Oil	Condensate	Total Liquids	Assoc. Gas	Natural Gas	Total Gas
1996	0	0	0	0	5,297,917	5,297,917
1997	0	0	0	0	4,844,262	4,844,262
1998	0	0	0	0	4,241,833	4,241,833
1999	0	0	0	0	3,824,709	3,824,709
1979-1999	0	0	0	0	86,120,297	86,120,297

BOLEY NW - 009535

ONC Dates: Named in 1985 Last Update in 1995

Counties - OKFUSKEE Estimated Total Acres: 80

PRODUCTION	Oil	Condensate	Total Liquids	Assoc. Gas	Natural Gas	Total Gas
1979-1999	13,393	0	13,393	0	0	0

BOLEY SOUTH - 078676

ONC Dates: Named in 1980 Last Update in 1981

Counties - OKFUSKEE, SEMINOLE Estimated Total Acres: 160

PRODUCTION	Oil	Condensate	Total Liquids	Assoc. Gas	Natural Gas	Total Gas
1979-1999	0	0	0	0	7,803	7,803

BOOMER LAKE NE - 002002

ONC Dates: Named in 1982 Last Update in 1996

Counties - PAYNE Estimated Total Acres: 40

PRODUCTION	Oil	Condensate	Total Liquids	Assoc. Gas	Natural Gas	Total Gas
1979-1999	413	0	413	0	0	0

BOOMER LAKE NW - 080939

ONC Dates: Named in 1954 Last Update in 1996

Counties - PAYNE Estimated Total Acres: 1360

PRODUCTION	Oil	Condensate	Total Liquids	Assoc. Gas	Natural Gas	Total Gas
1996	944	0	944	0	0	0
1997	403	0	403	0	0	0
1979-1999	311,662	0	311,662	472,299	0	472,299

BOSTON - 082613

ONC Dates: Named in 1912 Last Update in 1954

Counties - OSAGE, PAWNEE Estimated Total Acres: 1000

PRODUCTION	Oil	Condensate	Total Liquids	Assoc. Gas	Natural Gas	Total Gas
1996	31,925	0	31,925	0	0	0
1997	27,292	0	27,292	0	0	0
1998	20,074	0	20,074	0	0	0
1999	14,017	0	14,017	0	0	0
1979-1999	800,473	0	800,473	1,321,651	0	1,321,651

PRODUCTION OF OIL AND GAS BY FIELD

BOSTON NORTH - 082706

ONC Dates: Named in 1944 Last Update in 1947

Counties - OSAGE, PAWNEE

Estimated Total Acres: 440

PRODUCTION	Oil	Condensate	Total Liquids	Assoc. Gas	Natural Gas	Total Gas
1996	1,830	0	1,830	2,106	1,235	3,341
1997	1,569	0	1,569	5,576	2,544	8,120
1998	1,386	0	1,386	4,039	2,650	6,689
1999	1,320	0	1,320	6,465	1,794	8,259
1979-1999	62,212	0	62,212	137,285	120,731	258,016

BOSTON WEST - 082737

ONC Dates: Named in 1942 Last Update in 1946

Counties - OSAGE, PAWNEE

Estimated Total Acres: 160

PRODUCTION	Oil	Condensate	Total Liquids	Assoc. Gas	Natural Gas	Total Gas
1996	1,576	0	1,576	0	0	0
1997	1,082	0	1,082	0	0	0
1998	1,661	0	1,661	0	0	0
1999	1,999	0	1,999	0	0	0
1979-1999	63,898	0	63,898	0	0	0

BOULANGER NW - 083078

ONC Dates: Named in 1968 Last Update in 1968

Counties - OSAGE

Estimated Total Acres: 160

PRODUCTION	Oil	Condensate	Total Liquids	Assoc. Gas	Natural Gas	Total Gas
1979-1999	0	0	0	0	191	191

BOWLEGS - 084411

ONC Dates: Named in 1933 Last Update in 1962

Counties - SEMINOLE

Estimated Total Acres: 5320

PRODUCTION	Oil	Condensate	Total Liquids	Assoc. Gas	Natural Gas	Total Gas
1996	113,354	0	113,354	60,294	23,398	83,692
1997	102,281	0	102,281	58,805	19,074	77,879
1998	87,291	0	87,291	64,129	13,383	77,512
1999	81,213	0	81,213	40,015	29,786	69,801
1979-1999	4,208,780	0	4,208,780	1,527,265	559,421	2,086,686

BOWLEGS DISTRICT SW - 084442

ONC Dates: Named in 1944 Last Update in 1945

Counties - SEMINOLE

Estimated Total Acres: 400

PRODUCTION	Oil	Condensate	Total Liquids	Assoc. Gas	Natural Gas	Total Gas
1996	149	0	149	0	0	0
1997	41	0	41	0	0	0
1998	133	0	133	0	0	0
1999	52	0	52	0	0	0
1979-1999	8,561	0	8,561	106,153	0	106,153

BOWRING EAST - 084721

ONC Dates: Named in 1948 Last Update in 1951

Counties - OSAGE

Estimated Total Acres: 480

PRODUCTION	Oil	Condensate	Total Liquids	Assoc. Gas	Natural Gas	Total Gas
1996	172	0	172	0	15,123	15,123
1997	238	0	238	0	41,842	41,842
1998	143	0	143	0	39,648	39,648
1999	158	0	158	0	35,937	35,937
1979-1999	7,304	0	7,304	0	540,282	540,282

BOWRING SE - 084748

ONC Dates: Named in 1975 Last Update in 1975

Counties - OSAGE, WASHINGTON

Estimated Total Acres: 40

PRODUCTION	Oil	Condensate	Total Liquids	Assoc. Gas	Natural Gas	Total Gas
1996	4,240	0	4,240	0	0	0
1997	5,516	0	5,516	0	0	0
1998	5,867	0	5,867	0	0	0
1999	4,502	0	4,502	0	0	0
1979-1999	113,876	0	113,876	0	0	0

PRODUCTION OF OIL AND GAS BY FIELD

BOYD EAST - 085620

ONC Dates: Named in 1963 Last Update in 1993

Counties - BEAVER Estimated Total Acres: 3680

PRODUCTION	Oil	Condensate	Total Liquids	Assoc. Gas	Natural Gas	Total Gas
1996	101,063	48	101,111	9,648	0	9,648
1997	103,882	0	103,882	9,685	2,510	12,195
1998	76,831	0	76,831	0	10,858	10,858
1999	48,753	0	48,753	0	10,226	10,226
1979-1999	2,605,208	1,523	2,606,731	5,350,354	224,642	5,574,996

BOYNTON - 086116

ONC Dates: Named in 1914 Last Update in 1958

Counties - MUSKOGEE, OKMULGEE Estimated Total Acres: 4920

PRODUCTION	Oil	Condensate	Total Liquids	Assoc. Gas	Natural Gas	Total Gas
1996	29,549	0	29,549	48	1,288	1,336
1997	23,269	0	23,269	0	996	996
1998	15,960	0	15,960	498	972	1,470
1999	10,893	0	10,893	0	588	588
1979-1999	1,105,759	0	1,105,759	32,192	403,192	435,384

BOYNTON NW - 000432

ONC Dates: Named in 1981 Last Update in 1981

Counties - MUSKOGEE, OKMULGEE Estimated Total Acres: 160

PRODUCTION	Oil	Condensate	Total Liquids	Assoc. Gas	Natural Gas	Total Gas
1979-1999	96	0	96	0	101,893	101,893

BOYNTON WEST - 002586

ONC Dates: Named in 1982 Last Update in 1982

Counties - MUSKOGEE, OKMULGEE Estimated Total Acres: 40

PRODUCTION	Oil	Condensate	Total Liquids	Assoc. Gas	Natural Gas	Total Gas
1979-1999	605	0	605	0	0	0

BRADY - 087651

ONC Dates: Named in 1971 Last Update in 1998

Counties - GARVIN Estimated Total Acres: 560

PRODUCTION	Oil	Condensate	Total Liquids	Assoc. Gas	Natural Gas	Total Gas
1979-1999	3,770	0	3,770	0	0	0

BRADY SW - 015180

ONC Dates: Named in 1994 Last Update in 1995

Counties - GARVIN Estimated Total Acres: 80

PRODUCTION	Oil	Condensate	Total Liquids	Assoc. Gas	Natural Gas	Total Gas
1996	10,030	0	10,030	0	0	0
1997	6,507	0	6,507	0	0	0
1998	8,116	0	8,116	0	0	0
1999	7,344	0	7,344	0	0	0
1979-1999	491,280	0	491,280	0	0	0

BRAMAN - 088085

ONC Dates: Named in 1925 Last Update in 1985

Counties - KAY Estimated Total Acres: 640

PRODUCTION	Oil	Condensate	Total Liquids	Assoc. Gas	Natural Gas	Total Gas
1996	72,415	0	72,415	15,741	4,964	20,705
1997	61,947	0	61,947	11,996	0	11,996
1998	26,255	0	26,255	0	0	0
1999	23,308	0	23,308	0	0	0
1979-1999	723,283	0	723,283	259,635	47,517	307,152

BRAMAN DISTRICT SE - 088116

ONC Dates: Named in 1975 Last Update in 1985

Counties - KAY Estimated Total Acres: 1600

PRODUCTION	Oil	Condensate	Total Liquids	Assoc. Gas	Natural Gas	Total Gas
1996	3,129	0	3,129	14,449	0	14,449
1997	2,417	0	2,417	30,483	0	30,483
1998	2,105	0	2,105	16,546	0	16,546
1999	2,306	0	2,306	10,190	0	10,190
1979-1999	75,222	284	75,506	873,521	747,032	1,620,553

PRODUCTION OF OIL AND GAS BY FIELD

BRAMAN NORTH - 088178

ONC Dates: Named in 1924 Last Update in 1985

Counties - KAY Estimated Total Acres: 1560

PRODUCTION	Oil	Condensate	Total Liquids	Assoc. Gas	Natural Gas	Total Gas
1996	12,176	0	12,176	0	0	0
1997	12,965	0	12,965	42,567	0	42,567
1998	10,302	0	10,302	19,758	0	19,758
1999	7,748	0	7,748	4,602	0	4,602
1979-1999	573,432	0	573,432	85,344	101,104	186,448

BRAMAN NW - 088209

ONC Dates: Named in 1961 Last Update in 1993

Counties - KAY Estimated Total Acres: 1200

PRODUCTION	Oil	Condensate	Total Liquids	Assoc. Gas	Natural Gas	Total Gas
1996	6,369	0	6,369	0	0	0
1997	4,701	0	4,701	0	0	0
1998	3,462	0	3,462	0	0	0
1999	2,651	0	2,651	0	0	0
1979-1999	44,522	0	44,522	0	160,599	160,599

BRAMAN SW - 088271

ONC Dates: Named in 1954 Last Update in 1985

Counties - KAY Estimated Total Acres: 120

PRODUCTION	Oil	Condensate	Total Liquids	Assoc. Gas	Natural Gas	Total Gas
1979-1999	1,054	0	1,054	0	0	0

BRANSTETTER DISTRICT - 089077

ONC Dates: Named in 1941 Last Update in 1947

Counties - OSAGE Estimated Total Acres: 960

PRODUCTION	Oil	Condensate	Total Liquids	Assoc. Gas	Natural Gas	Total Gas
1996	3,045	0	3,045	0	0	0
1997	3,438	0	3,438	0	0	0
1998	3,395	0	3,395	0	0	0
1999	2,638	0	2,638	0	0	0
1979-1999	125,195	1,043	126,238	117,870	71,604	189,474

BRAY SE - 089604

ONC Dates: Named in 1948 Last Update in 1966

Counties - STEPHENS Estimated Total Acres: 680

PRODUCTION	Oil	Condensate	Total Liquids	Assoc. Gas	Natural Gas	Total Gas
1996	10,628	4,401	15,029	634,384	336,221	970,605
1997	8,438	4,393	12,831	550,175	344,019	894,194
1998	12,247	3,148	15,395	498,959	325,873	824,832
1999	7,554	1,937	9,491	471,927	296,849	768,776
1979-1999	142,836	241,230	384,066	3,681,679	10,046,269	13,727,948

BRAY SOUTH - 089635

ONC Dates: Named in 1965 Last Update in 1965

Counties - STEPHENS Estimated Total Acres: 160

PRODUCTION	Oil	Condensate	Total Liquids	Assoc. Gas	Natural Gas	Total Gas
1996	0	0	0	0	2,428	2,428
1997	0	0	0	0	6,636	6,636
1998	0	0	0	0	2,080	2,080
1999	0	0	0	0	777	777
1979-1999	385	0	385	0	401,866	401,866

BRAY SW - 089666

ONC Dates: Named in 1960 Last Update in 1960

Counties - STEPHENS Estimated Total Acres: 40

PRODUCTION	Oil	Condensate	Total Liquids	Assoc. Gas	Natural Gas	Total Gas
1999	39,658	0	39,658	0	326,362	326,362
1979-1999	39,658	0	39,658	0	326,362	326,362

BREATHWAITE - 000437

ONC Dates: Named in 1982 Last Update in 1990

Counties - WASHITA Estimated Total Acres: 28800

PRODUCTION	Oil	Condensate	Total Liquids	Assoc. Gas	Natural Gas	Total Gas
1996	52,050	56,098	108,148	91,992	3,424,959	3,516,951
1997	57,791	74,339	132,130	90,288	4,923,319	5,013,607
1998	107,864	59,646	167,510	53,485	6,250,394	6,303,879
1999	138,644	38,519	177,163	70,053	6,280,572	6,350,625
1979-1999	605,561	1,308,722	1,914,283	1,678,248	60,993,915	62,672,163

PRODUCTION OF OIL AND GAS BY FIELD

BRENT - 091092

ONC Dates: Named in 1957 Last Update in 1990

Counties - LE FLORE, SEQUOYAH Estimated Total Acres: 1280

PRODUCTION	Oil	Condensate	Total Liquids	Assoc. Gas	Natural Gas	Total Gas
1996	0	0	0	0	39,156	39,156
1997	0	0	0	0	14,335	14,335
1998	0	0	0	0	3,243	3,243
1999	0	0	0	0	57,647	57,647
1979-1999	0	0	0	0	699,619	699,619

BREWER SOUTH - 091216

ONC Dates: Named in 1962 Last Update in 1987

Counties - PITTSBURG Estimated Total Acres: 6240

PRODUCTION	Oil	Condensate	Total Liquids	Assoc. Gas	Natural Gas	Total Gas
1996	0	0	0	0	1,703,740	1,703,740
1997	0	0	0	0	1,834,773	1,834,773
1998	0	0	0	0	2,600,247	2,600,247
1999	0	0	0	0	1,859,058	1,859,058
1979-1999	0	0	0	0	60,487,438	60,487,438

BRICK - 091309

ONC Dates: Named in 1950 Last Update in 1950

Counties - WAGONER Estimated Total Acres: 200

PRODUCTION	Oil	Condensate	Total Liquids	Assoc. Gas	Natural Gas	Total Gas
1979-1999	1,172	0	1,172	0	0	0

BRIDGEPORT - 091588

ONC Dates: Named in 1961 Last Update in 1990

Counties - CADDO Estimated Total Acres: 18560

PRODUCTION	Oil	Condensate	Total Liquids	Assoc. Gas	Natural Gas	Total Gas
1996	1,757	14,461	16,218	27,148	2,725,854	2,753,002
1997	967	16,752	17,719	20,608	2,120,479	2,141,087
1998	3,130	7,541	10,671	0	1,832,525	1,832,525
1999	926	9,870	10,796	14,046	1,675,471	1,689,517
1979-1999	60,233	559,875	620,108	1,053,958	65,705,659	66,759,617

BRINTON - 092456

ONC Dates: Named in 1915 Last Update in 1958

Counties - OKMULGEE Estimated Total Acres: 2280

PRODUCTION	Oil	Condensate	Total Liquids	Assoc. Gas	Natural Gas	Total Gas
1996	225	0	225	0	42,880	42,880
1997	0	0	0	0	36,325	36,325
1998	132	0	132	0	37,104	37,104
1999	168	0	168	0	32,530	32,530
1979-1999	28,311	0	28,311	1,399	1,157,427	1,158,826

BRISTOW - 092580

ONC Dates: Named in 1916 Last Update in 1996

Counties - CREEK Estimated Total Acres: 9840

PRODUCTION	Oil	Condensate	Total Liquids	Assoc. Gas	Natural Gas	Total Gas
1996	158,086	1,993	160,079	50,368	84,025	134,393
1997	148,389	549	148,938	47,760	62,238	109,998
1998	129,011	0	129,011	27,756	51,813	79,569
1999	125,683	420	126,103	1,849	53,460	55,309
1979-1999	2,827,248	35,877	2,863,125	1,919,823	2,385,254	4,305,077

BRISTOW DISTRICT SOUTH - 092642

ONC Dates: Named in 1947 Last Update in 1947

Counties - CREEK Estimated Total Acres: 1000

PRODUCTION	Oil	Condensate	Total Liquids	Assoc. Gas	Natural Gas	Total Gas
1996	1,341	0	1,341	537	11,888	12,425
1997	1,290	0	1,290	0	14,389	14,389
1998	1,081	0	1,081	0	11,614	11,614
1999	1,052	165	1,217	0	17,300	17,300
1979-1999	40,627	647	41,274	76,265	475,823	552,088

PRODUCTION OF OIL AND GAS BY FIELD

BRISTOW NE - 092704

ONC Dates: Named in 1947 Last Update in 1996

Counties - CREEK Estimated Total Acres: 1320

PRODUCTION	Oil	Condensate	Total Liquids	Assoc. Gas	Natural Gas	Total Gas
1996	2,021	0	2,021	22,826	12,799	35,625
1997	2,302	0	2,302	24,950	12,016	36,966
1998	2,417	0	2,417	12,663	26,597	39,260
1999	2,466	0	2,466	6,231	26,130	32,361
1979-1999	103,782	72	103,854	671,438	947,341	1,618,779

BRISTOW NORTH - 092735

ONC Dates: Named in 1947 Last Update in 1996

Counties - CREEK Estimated Total Acres: 1960

PRODUCTION	Oil	Condensate	Total Liquids	Assoc. Gas	Natural Gas	Total Gas
1996	16,718	0	16,718	59,350	0	59,350
1997	14,651	0	14,651	43,489	0	43,489
1998	12,533	0	12,533	34,175	0	34,175
1999	12,053	0	12,053	40,514	0	40,514
1979-1999	514,415	0	514,415	1,104,313	0	1,104,313

BRISTOW NW - 015256

ONC Dates: Named in 1995 Last Update in 1995

Counties - CREEK Estimated Total Acres: 40

PRODUCTION	Oil	Condensate	Total Liquids	Assoc. Gas	Natural Gas	Total Gas
1996	0	966	966	0	6,427	6,427
1997	0	992	992	0	7,029	7,029
1998	491	328	819	0	6,036	6,036
1999	85	0	85	0	486	486
1979-1999	576	4,795	5,371	0	39,296	39,296

BRISTOW TOWNSITE - 092797

ONC Dates: Named in 1964 Last Update in 1996

Counties - CREEK Estimated Total Acres: 280

PRODUCTION	Oil	Condensate	Total Liquids	Assoc. Gas	Natural Gas	Total Gas
1996	5,710	0	5,710	0	1,173	1,173
1997	4,937	0	4,937	0	645	645
1998	4,594	0	4,594	0	171	171
1999	4,122	0	4,122	0	0	0
1979-1999	40,613	0	40,613	185,249	198,493	383,742

BRISTOW WEST - 092828

ONC Dates: Named in 1947 Last Update in 1947

Counties - CREEK Estimated Total Acres: 640

PRODUCTION	Oil	Condensate	Total Liquids	Assoc. Gas	Natural Gas	Total Gas
1979-1999	2,277	0	2,277	0	32,229	32,229

BRITTON - 092952

ONC Dates: Named in 1935 Last Update in 1995

Counties - OKLAHOMA Estimated Total Acres: 2600

PRODUCTION	Oil	Condensate	Total Liquids	Assoc. Gas	Natural Gas	Total Gas
1996	29,104	24,391	53,495	571,858	618,211	1,190,069
1997	33,016	23,916	56,932	557,972	541,421	1,099,393
1998	28,984	22,954	51,938	504,271	471,835	976,106
1999	27,072	17,782	44,854	257,756	679,974	937,730
1979-1999	1,398,400	905,060	2,303,460	13,299,141	8,833,822	22,132,963

BRITTON NE - 092983

ONC Dates: Named in 1950 Last Update in 1995

Counties - OKLAHOMA Estimated Total Acres: 200

PRODUCTION	Oil	Condensate	Total Liquids	Assoc. Gas	Natural Gas	Total Gas
1979-1999	1,025	0	1,025	34,192	0	34,192

BRITTON SOUTH - 093045

ONC Dates: Named in 1939 Last Update in 1995

Counties - OKLAHOMA Estimated Total Acres: 1520

PRODUCTION	Oil	Condensate	Total Liquids	Assoc. Gas	Natural Gas	Total Gas
1996	2,356	1,945	4,301	14,513	141,681	156,194
1997	2,396	2,325	4,721	19,859	138,205	158,064
1998	1,631	1,223	2,854	13,795	137,214	151,009
1999	5,333	704	6,037	4,611	455,694	460,305
1979-1999	99,512	38,183	137,695	1,065,179	4,158,307	5,223,486

PRODUCTION OF OIL AND GAS BY FIELD

BRITTON WEST - 093055

ONC Dates: Named in 1991 Last Update in 1992

Counties - OKLAHOMA Estimated Total Acres: 640

PRODUCTION	Oil	Condensate	Total Liquids	Assoc. Gas	Natural Gas	Total Gas
1996	32,219	1,332	33,551	171,637	270,604	442,241
1997	22,851	632	23,483	185,995	343,431	529,426
1998	16,109	815	16,924	210,815	265,590	476,405
1999	11,312	162	11,474	173,994	255,633	429,627
1979-1999	187,889	20,445	208,334	994,191	2,439,911	3,434,102

BROCK - 093355

ONC Dates: Named in 1922 Last Update in 1966

Counties - CARTER Estimated Total Acres: 2280

PRODUCTION	Oil	Condensate	Total Liquids	Assoc. Gas	Natural Gas	Total Gas
1996	30,346	0	30,346	0	0	0
1997	42,349	0	42,349	0	0	0
1998	39,388	0	39,388	0	0	0
1999	40,747	0	40,747	0	0	0
1979-1999	1,717,302	0	1,717,302	0	0	0

BROCK EAST - 093386

ONC Dates: Named in 1949 Last Update in 1962

Counties - CARTER Estimated Total Acres: 240

PRODUCTION	Oil	Condensate	Total Liquids	Assoc. Gas	Natural Gas	Total Gas
1996	518	0	518	0	0	0
1997	466	0	466	0	0	0
1998	68	0	68	0	0	0
1999	156	0	156	0	0	0
1979-1999	28,890	0	28,890	0	0	0

BROCK NORTH - 093417

ONC Dates: Named in 1953 Last Update in 1954

Counties - CARTER Estimated Total Acres: 240

PRODUCTION	Oil	Condensate	Total Liquids	Assoc. Gas	Natural Gas	Total Gas
1996	3,113	0	3,113	0	0	0
1997	2,741	0	2,741	0	0	0
1998	2,808	0	2,808	0	0	0
1999	2,486	0	2,486	0	0	0
1979-1999	128,847	0	128,847	0	0	0

BROCK NW - 093448

ONC Dates: Named in 1954 Last Update in 1954

Counties - CARTER Estimated Total Acres: 40

PRODUCTION	Oil	Condensate	Total Liquids	Assoc. Gas	Natural Gas	Total Gas
1996	1,274	0	1,274	0	0	0
1997	1,169	0	1,169	0	0	0
1998	1,267	0	1,267	0	0	0
1999	1,085	0	1,085	0	0	0
1979-1999	35,207	0	35,207	0	0	0

BROCK SE - 093479

ONC Dates: Named in 1967 Last Update in 1967

Counties - LOVE Estimated Total Acres: 40

PRODUCTION	Oil	Condensate	Total Liquids	Assoc. Gas	Natural Gas	Total Gas
1996	386	0	386	0	0	0
1997	455	0	455	0	0	0
1998	97	0	97	0	0	0
1999	330	0	330	0	0	0
1979-1999	9,145	0	9,145	0	0	0

BROKEN ARROW DISTRICT - 093603

ONC Dates: Named in Last Update in 1958

Counties - TULSA, WAGONER Estimated Total Acres: 13760

PRODUCTION	Oil	Condensate	Total Liquids	Assoc. Gas	Natural Gas	Total Gas
1996	3,185	0	3,185	907	18,256	19,163
1997	4,518	0	4,518	0	8,169	8,169
1998	2,300	0	2,300	0	4,882	4,882
1999	2,320	0	2,320	0	0	0
1979-1999	379,608	0	379,608	98,738	410,460	509,198

PRODUCTION OF OIL AND GAS BY FIELD

BROOKEN - 094054

ONC Dates: Named in 1925 Last Update in 1998

Counties - HASKELL, MCINTOSH, MUSKOGEE, PITTSBURG

Estimated Total Acres: 76480

PRODUCTION	Oil	Condensate	Total Liquids	Assoc. Gas	Natural Gas	Total Gas
1996	0	0	0	0	6,964,481	6,964,481
1997	0	0	0	0	6,470,173	6,470,173
1998	0	0	0	0	6,086,968	6,086,968
1999	0	0	0	0	5,668,101	5,668,101
1979-1999	3,789	0	3,789	0	238,076,082	238,076,082

BROOKSVILLE - 094688

ONC Dates: Named in 1942 Last Update in 1991

Counties - POTTAWATOMIE

Estimated Total Acres: 1160

PRODUCTION	Oil	Condensate	Total Liquids	Assoc. Gas	Natural Gas	Total Gas
1996	3,396	0	3,396	784	21,000	21,784
1997	4,191	0	4,191	0	18,895	18,895
1998	3,794	0	3,794	0	13,687	13,687
1999	3,679	0	3,679	0	11,405	11,405
1979-1999	198,581	0	198,581	441,566	866,866	1,308,432

BROOKSVILLE EAST - 094719

ONC Dates: Named in 1951 Last Update in 1961

Counties - POTTAWATOMIE

Estimated Total Acres: 120

PRODUCTION	Oil	Condensate	Total Liquids	Assoc. Gas	Natural Gas	Total Gas
1979-1999	7,408	0	7,408	0	0	0

BROOKSVILLE NORTH - 094727

ONC Dates: Named in 1977 Last Update in 1977

Counties - POTTAWATOMIE

Estimated Total Acres: 40

PRODUCTION	Oil	Condensate	Total Liquids	Assoc. Gas	Natural Gas	Total Gas
1996	1,100	0	1,100	0	0	0
1997	1,099	0	1,099	0	0	0
1998	778	0	778	0	0	0
1999	719	0	719	0	0	0
1979-1999	24,351	0	24,351	0	0	0

BROOKSVILLE SOUTH - 094781

ONC Dates: Named in 1943 Last Update in 1967

Counties - POTTAWATOMIE

Estimated Total Acres: 120

PRODUCTION	Oil	Condensate	Total Liquids	Assoc. Gas	Natural Gas	Total Gas
1996	4,232	0	4,232	0	0	0
1997	722	0	722	0	0	0
1979-1999	383,812	0	383,812	0	0	0

BROOKSVILLE SW - 012479

ONC Dates: Named in 1988 Last Update in 1988

Counties - POTTAWATOMIE

Estimated Total Acres: 40

PRODUCTION	Oil	Condensate	Total Liquids	Assoc. Gas	Natural Gas	Total Gas
1979-1999	812	0	812	0	0	0

BROWN - 095091

ONC Dates: Named in 1930 Last Update in 1955

Counties - GARFIELD, LOGAN

Estimated Total Acres: 520

PRODUCTION	Oil	Condensate	Total Liquids	Assoc. Gas	Natural Gas	Total Gas
1996	2,222	0	2,222	22,819	2,727	25,546
1997	2,450	0	2,450	31,846	1,754	33,600
1998	2,909	0	2,909	46,788	153	46,941
1999	2,236	0	2,236	48,080	263	48,343
1979-1999	135,219	386	135,605	822,654	493,224	1,315,878

BROWN EAST - 095370

ONC Dates: Named in 1945 Last Update in 1979

Counties - GARFIELD, LOGAN

Estimated Total Acres: 440

PRODUCTION	Oil	Condensate	Total Liquids	Assoc. Gas	Natural Gas	Total Gas
1996	0	8,291	8,291	0	16,941	16,941
1997	0	10,085	10,085	0	18,418	18,418
1998	0	5,737	5,737	0	12,847	12,847
1999	0	5,096	5,096	0	11,729	11,729
1979-1999	37,812	32,810	70,622	1,362,696	391,293	1,753,989

PRODUCTION OF OIL AND GAS BY FIELD

BROWN MIDDLE - 095475 ONC Dates: Named in 1959 Last Update in 1979

Counties - GARFIELD, LOGAN Estimated Total Acres: 160

PRODUCTION	Oil	Condensate	Total Liquids	Assoc. Gas	Natural Gas	Total Gas
1996	0	230	230	0	19,108	19,108
1997	0	105	105	0	19,873	19,873
1998	0	143	143	0	17,425	17,425
1999	146	0	146	0	16,364	16,364
1979-1999	1,965	7,454	9,419	8,239	392,466	400,705

BROWN SOUTH - 095649 ONC Dates: Named in 1953 Last Update in 1979

Counties - GARFIELD, LOGAN Estimated Total Acres: 240

PRODUCTION	Oil	Condensate	Total Liquids	Assoc. Gas	Natural Gas	Total Gas
1979-1999	185	0	185	0	0	0

BROWN SW - 095711 ONC Dates: Named in 1957 Last Update in 1957

Counties - GARFIELD, LOGAN Estimated Total Acres: 40

PRODUCTION	Oil	Condensate	Total Liquids	Assoc. Gas	Natural Gas	Total Gas
1996	4,642	0	4,642	6,257	0	6,257
1997	4,755	0	4,755	7,416	0	7,416
1998	3,558	0	3,558	5,785	0	5,785
1999	2,119	0	2,119	1,764	0	1,764
1979-1999	27,036	0	27,036	21,222	0	21,222

BROXTON NORTH - 000450 ONC Dates: Named in 1982 Last Update in 1986

Counties - CADDO Estimated Total Acres: 3840

PRODUCTION	Oil	Condensate	Total Liquids	Assoc. Gas	Natural Gas	Total Gas
1996	0	0	0	0	1,790,496	1,790,496
1997	0	0	0	0	1,514,638	1,514,638
1998	0	0	0	0	1,445,678	1,445,678
1999	0	0	0	0	1,395,568	1,395,568
1979-1999	0	91	91	0	30,532,457	30,532,457

BROXTON SOUTH - 096610 ONC Dates: Named in 1965 Last Update in 1986

Counties - CADDO Estimated Total Acres: 1920

PRODUCTION	Oil	Condensate	Total Liquids	Assoc. Gas	Natural Gas	Total Gas
1996	996	0	996	0	14,356	14,356
1997	682	0	682	0	9,904	9,904
1998	354	0	354	0	57,815	57,815
1999	417	0	417	0	1,617,239	1,617,239
1979-1999	6,359	0	6,359	0	1,884,462	1,884,462

BROXTON WEST - 096672 ONC Dates: Named in 1958 Last Update in 1986

Counties - CADDO Estimated Total Acres: 720

PRODUCTION	Oil	Condensate	Total Liquids	Assoc. Gas	Natural Gas	Total Gas
1979-1999	1,218	105	1,323	0	0	0

BROYLES - 096703 ONC Dates: Named in 1915 Last Update in 1996

Counties - PAYNE Estimated Total Acres: 2600

PRODUCTION	Oil	Condensate	Total Liquids	Assoc. Gas	Natural Gas	Total Gas
1996	23,207	0	23,207	78,448	23,093	101,541
1997	19,324	0	19,324	60,867	23,736	84,603
1998	15,949	0	15,949	54,560	20,937	75,497
1999	15,114	0	15,114	48,178	17,508	65,686
1979-1999	643,580	5,371	648,951	2,424,680	1,305,169	3,729,849

BRUCE - 096796 ONC Dates: Named in 1926 Last Update in 1996

Counties - CREEK Estimated Total Acres: 880

PRODUCTION	Oil	Condensate	Total Liquids	Assoc. Gas	Natural Gas	Total Gas
1996	437	0	437	0	0	0
1997	1,156	0	1,156	0	7,952	7,952
1998	697	0	697	0	7,480	7,480
1999	1,021	0	1,021	0	609	609
1979-1999	29,217	0	29,217	0	293,579	293,579

PRODUCTION OF OIL AND GAS BY FIELD

BRUCE DISTRICT EAST - 096827

ONC Dates: Named in 1947 Last Update in 1996

Counties - CREEK Estimated Total Acres: 840

PRODUCTION	Oil	Condensate	Total Liquids	Assoc. Gas	Natural Gas	Total Gas
1996	1,835	0	1,835	0	0	0
1997	1,454	0	1,454	0	0	0
1998	1,471	0	1,471	0	0	0
1999	1,681	0	1,681	0	0	0
1979-1999	42,829	0	42,829	0	0	0

BRUSHY MOUNTAIN - 097974

ONC Dates: Named in 1916 Last Update in 1978

Counties - MUSKOGEE Estimated Total Acres: 3200

PRODUCTION	Oil	Condensate	Total Liquids	Assoc. Gas	Natural Gas	Total Gas
1979-1999	321	0	321	0	0	0

BRYAN - 098098

ONC Dates: Named in 1954 Last Update in 1996

Counties - PAWNEE Estimated Total Acres: 320

PRODUCTION	Oil	Condensate	Total Liquids	Assoc. Gas	Natural Gas	Total Gas
1979-1999	18,489	0	18,489	108,565	0	108,565

BRYAN NE - 098191

ONC Dates: Named in 1953 Last Update in 1996

Counties - CREEK, PAWNEE Estimated Total Acres: 1760

PRODUCTION	Oil	Condensate	Total Liquids	Assoc. Gas	Natural Gas	Total Gas
1996	3,235	0	3,235	0	0	0
1997	2,165	0	2,165	0	0	0
1998	1,374	0	1,374	0	0	0
1999	1,185	0	1,185	0	0	0
1979-1999	243,734	0	243,734	102,995	0	102,995

BRYAN NORTH - 098222

ONC Dates: Named in 1951 Last Update in 1996

Counties - PAWNEE Estimated Total Acres: 480

PRODUCTION	Oil	Condensate	Total Liquids	Assoc. Gas	Natural Gas	Total Gas
1996	2,539	0	2,539	0	0	0
1997	3,471	0	3,471	0	0	0
1998	2,354	0	2,354	0	0	0
1999	1,617	0	1,617	0	0	0
1979-1999	75,132	0	75,132	6,783	73,105	79,888

BRYAN NW - 098253

ONC Dates: Named in 1953 Last Update in 1996

Counties - PAWNEE Estimated Total Acres: 200

PRODUCTION	Oil	Condensate	Total Liquids	Assoc. Gas	Natural Gas	Total Gas
1979-1999	24,147	0	24,147	167,895	0	167,895

BRYAN WEST - 098340

ONC Dates: Named in 1980 Last Update in 1996

Counties - PAWNEE, PAYNE Estimated Total Acres: 320

PRODUCTION	Oil	Condensate	Total Liquids	Assoc. Gas	Natural Gas	Total Gas
1996	6,343	0	6,343	107,378	20,594	127,972
1997	29,361	0	29,361	53,083	57,474	110,557
1998	34,506	0	34,506	20,989	44,528	65,517
1999	29,728	0	29,728	0	26,965	26,965
1979-1999	111,489	0	111,489	266,291	198,184	464,475

BRYANT - 098408

ONC Dates: Named in 1921 Last Update in 1957

Counties - OKFUSKEE, OKMULGEE Estimated Total Acres: 680

PRODUCTION	Oil	Condensate	Total Liquids	Assoc. Gas	Natural Gas	Total Gas
1996	3,084	0	3,084	0	6,768	6,768
1997	3,430	0	3,430	0	6,046	6,046
1998	4,334	0	4,334	0	4,354	4,354
1999	2,571	0	2,571	0	2,146	2,146
1979-1999	130,864	0	130,864	82,229	273,055	355,284

BRYANT EAST - 098470

ONC Dates: Named in 1958 Last Update in 1959

Counties - OKMULGEE Estimated Total Acres: 160

PRODUCTION	Oil	Condensate	Total Liquids	Assoc. Gas	Natural Gas	Total Gas
1979-1999	0	0	0	0	11,764	11,764

PRODUCTION OF OIL AND GAS BY FIELD

BRYANT SE - 098563 ONC Dates: Named in 1916 Last Update in 1955

Counties - OKFUSKEE, OKMULGEE Estimated Total Acres: 640

PRODUCTION	Oil	Condensate	Total Liquids	Assoc. Gas	Natural Gas	Total Gas
1979-1999	150	0	150	0	9,087	9,087

BRYANT SOUTH - 098573 ONC Dates: Named in 1976 Last Update in 1983

Counties - OKFUSKEE Estimated Total Acres: 640

PRODUCTION	Oil	Condensate	Total Liquids	Assoc. Gas	Natural Gas	Total Gas
1996	0	0	0	0	1,654	1,654
1997	0	0	0	0	914	914
1998	0	0	0	0	3,442	3,442
1999	0	0	0	0	2,278	2,278
1979-1999	565	0	565	57,930	405,693	463,623

BUELL - 100935 ONC Dates: Named in Last Update in 1998

Counties - OSAGE Estimated Total Acres: 1120

PRODUCTION	Oil	Condensate	Total Liquids	Assoc. Gas	Natural Gas	Total Gas
1996	11,627	0	11,627	5,312	0	5,312
1997	12,489	0	12,489	1,893	0	1,893
1998	11,176	0	11,176	5,112	0	5,112
1999	12,202	0	12,202	3,974	0	3,974
1979-1999	494,190	0	494,190	1,049,079	0	1,049,079

BUENA VISTA NE - 101090 ONC Dates: Named in 1954 Last Update in 1996

Counties - PAWNEE Estimated Total Acres: 160

PRODUCTION	Oil	Condensate	Total Liquids	Assoc. Gas	Natural Gas	Total Gas
1979-1999	0	0	0	0	22,381	22,381

BUENA VISTA NORTH - 101121 ONC Dates: Named in 1962 Last Update in 1996

Counties - PAWNEE Estimated Total Acres: 120

PRODUCTION	Oil	Condensate	Total Liquids	Assoc. Gas	Natural Gas	Total Gas
1997	44	0	44	0	0	0
1979-1999	18,922	0	18,922	0	60,042	60,042

BUENA VISTA SOUTH - 101152 ONC Dates: Named in 1965 Last Update in 1996

Counties - PAWNEE Estimated Total Acres: 160

PRODUCTION	Oil	Condensate	Total Liquids	Assoc. Gas	Natural Gas	Total Gas
1979-1999	492	0	492	0	5,604	5,604

BUFFALO - 101276 ONC Dates: Named in 1968 Last Update in 1987

Counties - HARPER Estimated Total Acres: 1920

PRODUCTION	Oil	Condensate	Total Liquids	Assoc. Gas	Natural Gas	Total Gas
1996	706	0	706	0	23,396	23,396
1997	353	315	668	0	24,343	24,343
1998	186	0	186	0	18,130	18,130
1999	209	0	209	0	19,290	19,290
1979-1999	3,506	21,176	24,682	0	892,324	892,324

BUFFALO EAST - 101400 ONC Dates: Named in 1987 Last Update in 1994

Counties - HARPER, WOODS Estimated Total Acres: 1920

PRODUCTION	Oil	Condensate	Total Liquids	Assoc. Gas	Natural Gas	Total Gas
1996	9,703	0	9,703	44,626	0	44,626
1997	7,773	0	7,773	45,765	0	45,765
1998	7,116	0	7,116	3,763	41,581	45,344
1999	6,682	0	6,682	0	40,230	40,230
1979-1999	415,316	718	416,034	462,642	228,280	690,922

BUFFALO MOUNTAIN - 014498 ONC Dates: Named in 1992 Last Update in 1998

Counties - LATIMER Estimated Total Acres: 7680

PRODUCTION	Oil	Condensate	Total Liquids	Assoc. Gas	Natural Gas	Total Gas
1996	0	0	0	0	1,257,245	1,257,245
1997	0	0	0	0	1,417,483	1,417,483
1998	0	0	0	0	881,231	881,231
1999	0	0	0	0	649,299	649,299
1979-1999	0	0	0	0	5,222,899	5,222,899

PRODUCTION OF OIL AND GAS BY FIELD

BUFFALO NORTH - 101524

ONC Dates: Named in 1958 Last Update in 1978

Counties - HARPER Estimated Total Acres: 1160

PRODUCTION	Oil	Condensate	Total Liquids	Assoc. Gas	Natural Gas	Total Gas
1996	4,753	0	4,753	0	166,548	166,548
1997	5,360	0	5,360	0	135,211	135,211
1998	4,190	0	4,190	0	214,768	214,768
1999	8,207	1,107	9,314	0	371,019	371,019
1979-1999	394,259	20,944	415,203	832,596	6,870,805	7,703,401

BUFFALO NW - 101531

ONC Dates: Named in 1978 Last Update in 1978

Counties - HARPER Estimated Total Acres: 640

PRODUCTION	Oil	Condensate	Total Liquids	Assoc. Gas	Natural Gas	Total Gas
1979-1999	0	2,556	2,556	0	490,566	490,566

BUFFALO SE - 101586

ONC Dates: Named in 1975 Last Update in 1981

Counties - HARPER Estimated Total Acres: 2560

PRODUCTION	Oil	Condensate	Total Liquids	Assoc. Gas	Natural Gas	Total Gas
1996	6,180	139	6,319	0	14,220	14,220
1997	2,959	0	2,959	0	14,623	14,623
1998	2,548	0	2,548	0	13,114	13,114
1999	2,790	0	2,790	0	17,017	17,017
1979-1999	137,237	5,888	143,125	0	1,022,213	1,022,213

BUFFALO SW - 101779

ONC Dates: Named in 1973 Last Update in 1978

Counties - HARPER Estimated Total Acres: 1920

PRODUCTION	Oil	Condensate	Total Liquids	Assoc. Gas	Natural Gas	Total Gas
1996	0	0	0	0	35,229	35,229
1997	0	0	0	0	27,032	27,032
1998	0	97	97	0	34,934	34,934
1999	64	0	64	0	26,064	26,064
1979-1999	4,185	8,811	12,996	0	2,357,589	2,357,589

BULLDOG - 102640

ONC Dates: Named in Last Update in 1947

Counties - OSAGE Estimated Total Acres: 720

PRODUCTION	Oil	Condensate	Total Liquids	Assoc. Gas	Natural Gas	Total Gas
1996	8,457	0	8,457	0	0	0
1997	13,784	0	13,784	0	0	0
1998	9,821	0	9,821	0	0	0
1999	6,519	0	6,519	0	0	0
1979-1999	235,152	0	235,152	0	0	0

BULLDOG DISTRICT NORTH - 102671

ONC Dates: Named in 1946 Last Update in 1964

Counties - OSAGE Estimated Total Acres: 800

PRODUCTION	Oil	Condensate	Total Liquids	Assoc. Gas	Natural Gas	Total Gas
1996	3,981	0	3,981	0	0	0
1997	3,206	0	3,206	0	0	0
1998	4,023	0	4,023	0	0	0
1999	4,075	0	4,075	0	0	0
1979-1999	123,587	0	123,587	39,307	102,687	141,994

BURBANK - 103663

ONC Dates: Named in 1920 Last Update in 1985

Counties - KAY, OSAGE Estimated Total Acres: 43520

PRODUCTION	Oil	Condensate	Total Liquids	Assoc. Gas	Natural Gas	Total Gas
1996	668,001	0	668,001	0	0	0
1997	749,778	0	749,778	0	0	0
1998	780,104	0	780,104	12,332	0	12,332
1999	689,302	667	689,969	43,454	0	43,454
1979-1999	27,322,866	667	27,323,533	55,786	0	55,786

PRODUCTION OF OIL AND GAS BY FIELD

BURBANK SW - 103756

ONC Dates: Named in 1957 Last Update in 1957

Counties - OSAGE Estimated Total Acres: 40

PRODUCTION	Oil	Condensate	Total Liquids	Assoc. Gas	Natural Gas	Total Gas
1996	2,274	0	2,274	0	0	0
1997	1,559	0	1,559	0	0	0
1998	1,326	0	1,326	0	0	0
1999	106	0	106	0	0	0
1979-1999	25,175	0	25,175	0	0	0

BURLINGTON NE - 004353

ONC Dates: Named in 1983 Last Update in 1986

Counties - ALFALFA Estimated Total Acres: 160

PRODUCTION	Oil	Condensate	Total Liquids	Assoc. Gas	Natural Gas	Total Gas
1979-1999	22,929	0	22,929	0	0	0

BURLINGTON NORTH - 008765

ONC Dates: Named in 1984 Last Update in 1985

Counties - ALFALFA Estimated Total Acres: 80

PRODUCTION	Oil	Condensate	Total Liquids	Assoc. Gas	Natural Gas	Total Gas
1996	537	0	537	0	0	0
1997	185	0	185	0	0	0
1979-1999	19,436	0	19,436	0	0	0

BURLINGTON SOUTH - 104934

ONC Dates: Named in 1959 Last Update in 1994

Counties - ALFALFA Estimated Total Acres: 600

PRODUCTION	Oil	Condensate	Total Liquids	Assoc. Gas	Natural Gas	Total Gas
1996	829	0	829	25,421	0	25,421
1997	656	0	656	24,817	0	24,817
1998	209	0	209	13,520	0	13,520
1999	170	0	170	5,588	8,149	13,737
1979-1999	24,274	0	24,274	546,835	204,217	751,052

BURLINGTON SW - 104939

ONC Dates: Named in 1978 Last Update in 1986

Counties - ALFALFA Estimated Total Acres: 1760

PRODUCTION	Oil	Condensate	Total Liquids	Assoc. Gas	Natural Gas	Total Gas
1996	0	3,876	3,876	0	31,559	31,559
1997	0	3,887	3,887	0	32,971	32,971
1998	0	5,143	5,143	11,545	14,767	26,312
1999	4,025	2,476	6,501	8,090	23,138	31,228
1979-1999	4,025	56,180	60,205	19,635	979,545	999,180

BURLINGTON WEST - 004354

ONC Dates: Named in 1983 Last Update in 1986

Counties - ALFALFA Estimated Total Acres: 240

PRODUCTION	Oil	Condensate	Total Liquids	Assoc. Gas	Natural Gas	Total Gas
1996	1,945	0	1,945	0	0	0
1997	989	0	989	0	22,252	22,252
1998	184	0	184	19,321	9,145	28,466
1999	817	0	817	6,752	13,913	20,665
1979-1999	45,085	0	45,085	26,073	45,310	71,383

BURMAH NORTH - 105010

ONC Dates: Named in 1974 Last Update in 1978

Counties - DEWEY Estimated Total Acres: 1280

PRODUCTION	Oil	Condensate	Total Liquids	Assoc. Gas	Natural Gas	Total Gas
1996	565	0	565	0	0	0
1997	191	0	191	0	0	0
1998	367	0	367	0	0	0
1999	181	0	181	0	0	0
1979-1999	27,996	9,231	37,227	0	104,192	104,192

PRODUCTION OF OIL AND GAS BY FIELD

BURNETT - 105151

ONC Dates: Named in 1951 Last Update in 1961

Counties - POTTAWATOMIE Estimated Total Acres: 800

PRODUCTION	Oil	Condensate	Total Liquids	Assoc. Gas	Natural Gas	Total Gas
1996	14,254	0	14,254	0	0	0
1997	11,106	0	11,106	0	0	0
1998	10,026	0	10,026	0	0	0
1999	9,975	0	9,975	0	0	0
1979-1999	413,246	0	413,246	0	0	0

BURNETT NW - 105182

ONC Dates: Named in 1949 Last Update in 1949

Counties - POTTAWATOMIE Estimated Total Acres: 40

PRODUCTION	Oil	Condensate	Total Liquids	Assoc. Gas	Natural Gas	Total Gas
1996	2,950	0	2,950	0	0	0
1997	2,832	0	2,832	0	0	0
1998	1,942	0	1,942	0	0	0
1999	1,449	0	1,449	0	0	0
1979-1999	69,275	0	69,275	0	0	0

BURNETT SOUTH - 105244

ONC Dates: Named in 1961 Last Update in 1961

Counties - POTTAWATOMIE Estimated Total Acres: 40

PRODUCTION	Oil	Condensate	Total Liquids	Assoc. Gas	Natural Gas	Total Gas
1979-1999	534	0	534	0	0	0

BURNETT WEST - 105306

ONC Dates: Named in 1943 Last Update in 1953

Counties - CLEVELAND, POTTAWATOMIE Estimated Total Acres: 320

PRODUCTION	Oil	Condensate	Total Liquids	Assoc. Gas	Natural Gas	Total Gas
1979-1999	31,910	0	31,910	0	0	0

BURNEY EAST - 105313

ONC Dates: Named in 1978 Last Update in 1978

Counties - MCINTOSH Estimated Total Acres: 160

PRODUCTION	Oil	Condensate	Total Liquids	Assoc. Gas	Natural Gas	Total Gas
1979-1999	0	0	0	0	42,413	42,413

BURNEYVILLE NE - 105316

ONC Dates: Named in 1981 Last Update in 1981

Counties - LOVE Estimated Total Acres: 160

PRODUCTION	Oil	Condensate	Total Liquids	Assoc. Gas	Natural Gas	Total Gas
1996	2,904	0	2,904	0	0	0
1997	3,054	0	3,054	0	0	0
1998	2,724	0	2,724	0	0	0
1999	2,484	0	2,484	0	0	0
1979-1999	76,935	0	76,935	0	0	0

BURNEYVILLE WEST - 105319

ONC Dates: Named in 1976 Last Update in 1976

Counties - LOVE Estimated Total Acres: 80

PRODUCTION	Oil	Condensate	Total Liquids	Assoc. Gas	Natural Gas	Total Gas
1996	691	0	691	0	0	0
1997	532	0	532	0	0	0
1998	731	0	731	0	0	0
1999	578	0	578	0	0	0
1979-1999	17,276	0	17,276	0	0	0

BURNS FLAT - 105720

ONC Dates: Named in 1974 Last Update in 1998

Counties - WASHITA Estimated Total Acres: 24960

PRODUCTION	Oil	Condensate	Total Liquids	Assoc. Gas	Natural Gas	Total Gas
1996	71,345	41,337	112,682	345,957	2,845,114	3,191,071
1997	69,821	30,324	100,145	206,653	3,015,889	3,222,542
1998	68,144	21,969	90,113	209,747	3,375,584	3,585,331
1999	57,279	21,386	78,665	483,027	2,922,895	3,405,922
1979-1999	3,304,391	1,751,977	5,056,368	9,893,360	53,720,900	63,614,260

PRODUCTION OF OIL AND GAS BY FIELD

BURTON SE - 106763

ONC Dates: Named in 1959 Last Update in 1994

Counties - CIMARRON Estimated Total Acres: 1200

PRODUCTION	Oil	Condensate	Total Liquids	Assoc. Gas	Natural Gas	Total Gas
1996	26,578	0	26,578	3,504	0	3,504
1997	21,722	0	21,722	4,034	0	4,034
1998	16,729	0	16,729	3,383	0	3,383
1999	15,525	0	15,525	728	0	728
1979-1999	1,646,724	0	1,646,724	471,832	0	471,832

BUTLER-CUSTER WEST - 107422

ONC Dates: Named in 1981 Last Update in 1990

Counties - CUSTER Estimated Total Acres: 14080

PRODUCTION	Oil	Condensate	Total Liquids	Assoc. Gas	Natural Gas	Total Gas
1996	0	100,208	100,208	0	4,092,204	4,092,204
1997	384	87,561	87,945	0	3,849,324	3,849,324
1998	5,666	60,615	66,281	5,605	3,417,606	3,423,211
1999	25,551	39,857	65,408	18,483	3,320,546	3,339,029
1979-1999	43,233	1,843,976	1,887,209	24,088	52,369,657	52,393,745

BUTNER - 107538

ONC Dates: Named in 1927 Last Update in 1995

Counties - HUGHES, SEMINOLE Estimated Total Acres: 920

PRODUCTION	Oil	Condensate	Total Liquids	Assoc. Gas	Natural Gas	Total Gas
1996	470	0	470	17,995	0	17,995
1997	309	0	309	19,538	0	19,538
1998	0	0	0	20,841	2,966	23,807
1999	157	0	157	19,385	496	19,881
1979-1999	60,837	0	60,837	81,806	6,157	87,963

BUTTERLY NE - 107786

ONC Dates: Named in 1945 Last Update in 1946

Counties - GARVIN, MURRAY Estimated Total Acres: 120

PRODUCTION	Oil	Condensate	Total Liquids	Assoc. Gas	Natural Gas	Total Gas
1996	90,398	0	90,398	1,636	978	2,614
1997	94,350	1,028	95,378	1,677	908	2,585
1998	73,660	0	73,660	1,146	932	2,078
1999	74,840	0	74,840	175	251	426
1979-1999	3,478,057	1,028	3,479,085	66,516	62,819	129,335

BUTTERLY NW - 107848

ONC Dates: Named in 1955 Last Update in 1955

Counties - GARVIN, MURRAY Estimated Total Acres: 40

PRODUCTION	Oil	Condensate	Total Liquids	Assoc. Gas	Natural Gas	Total Gas
1979-1999	55,362	0	55,362	0	0	0

BUTTERLY SOUTH - 107879

ONC Dates: Named in 1950 Last Update in 1950

Counties - GARVIN, MURRAY Estimated Total Acres: 40

PRODUCTION	Oil	Condensate	Total Liquids	Assoc. Gas	Natural Gas	Total Gas
1996	845	0	845	0	0	0
1997	679	0	679	0	0	0
1998	712	0	712	0	0	0
1999	713	0	713	0	0	0
1979-1999	16,522	0	16,522	0	0	0

BYARS NE - 108678

ONC Dates: Named in 1948 Last Update in 1948

Counties - MCCLAIN, POTTAWATOMIE Estimated Total Acres: 1080

PRODUCTION	Oil	Condensate	Total Liquids	Assoc. Gas	Natural Gas	Total Gas
1996	2,127	0	2,127	0	0	0
1997	1,876	0	1,876	0	0	0
1998	1,867	0	1,867	0	0	0
1999	1,879	0	1,879	0	0	0
1979-1999	445,276	0	445,276	0	0	0

BYARS NW - 108714

ONC Dates: Named in 1979 Last Update in 1979

Counties - MCCLAIN, POTTAWATOMIE Estimated Total Acres: 40

PRODUCTION	Oil	Condensate	Total Liquids	Assoc. Gas	Natural Gas	Total Gas
1979-1999	28,306	0	28,306	0	0	0

PRODUCTION OF OIL AND GAS BY FIELD

BYARS SOUTH - 108740

ONC Dates: Named in 1969 Last Update in 1970

Counties - GARVIN

Estimated Total Acres: 40

PRODUCTION	Oil	Condensate	Total Liquids	Assoc. Gas	Natural Gas	Total Gas
1979-1999	412	0	412	0	1,948	1,948

BYARS SW - 108771

ONC Dates: Named in 1954 Last Update in 1967

Counties - GARVIN, MCCLAIN, POTTAWATOMIE

Estimated Total Acres: 760

PRODUCTION	Oil	Condensate	Total Liquids	Assoc. Gas	Natural Gas	Total Gas
1979-1999	168	0	168	0	154,218	154,218

BYNG WEST - 004356

ONC Dates: Named in 1983 Last Update in 1988

Counties - PONTOTOC

Estimated Total Acres: 40

PRODUCTION	Oil	Condensate	Total Liquids	Assoc. Gas	Natural Gas	Total Gas
1979-1999	4,277	0	4,277	0	0	0

BYRON SE - 109267

ONC Dates: Named in 1983 Last Update in 1986

Counties - ALFALFA

Estimated Total Acres: 160

PRODUCTION	Oil	Condensate	Total Liquids	Assoc. Gas	Natural Gas	Total Gas
1996	0	0	0	0	4,533	4,533
1997	0	0	0	0	714	714
1998	0	0	0	798	0	798
1979-1999	9,410	105	9,515	72,046	153,723	225,769

BYRON SOUTH - 109298

ONC Dates: Named in 1984 Last Update in 1993

Counties - ALFALFA

Estimated Total Acres: 960

PRODUCTION	Oil	Condensate	Total Liquids	Assoc. Gas	Natural Gas	Total Gas
1996	2,634	27,728	30,362	0	32,783	32,783
1997	2,260	19,541	21,801	0	27,944	27,944
1998	2,222	15,510	17,732	4,139	16,958	21,097
1999	6,042	9,349	15,391	768	16,696	17,464
1979-1999	57,840	72,128	129,968	5,025	383,695	388,720

CABANISS NW - 110752

ONC Dates: Named in 1976 Last Update in 1995

Counties - HUGHES, PITTSBURG

Estimated Total Acres: 7040

PRODUCTION	Oil	Condensate	Total Liquids	Assoc. Gas	Natural Gas	Total Gas
1996	0	0	0	0	595,173	595,173
1997	0	0	0	0	780,193	780,193
1998	0	0	0	0	622,158	622,158
1999	0	0	0	0	455,109	455,109
1979-1999	0	0	0	0	4,761,746	4,761,746

CACHE CREEK - 111291

ONC Dates: Named in 1946 Last Update in 1948

Counties - COTTON

Estimated Total Acres: 2040

PRODUCTION	Oil	Condensate	Total Liquids	Assoc. Gas	Natural Gas	Total Gas
1996	11,204	0	11,204	0	0	0
1997	10,234	0	10,234	0	0	0
1998	8,566	0	8,566	0	0	0
1999	7,546	0	7,546	0	0	0
1979-1999	577,217	0	577,217	0	0	0

CACHE CREEK NORTH - 111353

ONC Dates: Named in 1947 Last Update in 1947

Counties - COTTON

Estimated Total Acres: 40

PRODUCTION	Oil	Condensate	Total Liquids	Assoc. Gas	Natural Gas	Total Gas
1979-1999	204	0	204	0	0	0

CACHE CREEK SOUTH - 111415

ONC Dates: Named in 1947 Last Update in 1948

Counties - COTTON

Estimated Total Acres: 40

PRODUCTION	Oil	Condensate	Total Liquids	Assoc. Gas	Natural Gas	Total Gas
1996	794	0	794	0	0	0
1997	378	0	378	0	0	0
1979-1999	6,301	0	6,301	0	0	0

PRODUCTION OF OIL AND GAS BY FIELD

CACHE CREEK WEST - 111446

ONC Dates: Named in 1947 Last Update in 1948

Counties - COTTON Estimated Total Acres: 200

PRODUCTION	Oil	Condensate	Total Liquids	Assoc. Gas	Natural Gas	Total Gas
1996	679	0	679	0	0	0
1997	442	0	442	0	0	0
1998	350	0	350	0	0	0
1999	371	0	371	0	0	0
1979-1999	36,971	0	36,971	0	0	0

CADDO - 111539

ONC Dates: Named in 1939 Last Update in 1991

Counties - CARTER Estimated Total Acres: 2200

PRODUCTION	Oil	Condensate	Total Liquids	Assoc. Gas	Natural Gas	Total Gas
1996	12,111	0	12,111	188,523	1,166,440	1,354,963
1997	12,191	0	12,191	168,025	1,086,305	1,254,330
1998	11,886	181	12,067	162,338	999,382	1,161,720
1999	10,343	0	10,343	0	796,644	796,644
1979-1999	437,042	181	437,223	6,168,948	21,752,729	27,921,677

CALIFORNIA CREEK - 113368

ONC Dates: Named in 1911 Last Update in 1978

Counties - NOWATA Estimated Total Acres: 9600

PRODUCTION	Oil	Condensate	Total Liquids	Assoc. Gas	Natural Gas	Total Gas
1996	5,247	0	5,247	0	10	10
1997	5,324	0	5,324	0	0	0
1998	1,808	0	1,808	0	795	795
1999	2,137	0	2,137	0	1,196	1,196
1979-1999	236,940	0	236,940	22	448,615	448,637

CALUMET EAST - 113938

ONC Dates: Named in 1979 Last Update in 1996

Counties - CANADIAN Estimated Total Acres: 10400

PRODUCTION	Oil	Condensate	Total Liquids	Assoc. Gas	Natural Gas	Total Gas
1996	24,326	2,337	26,663	62,974	322,736	385,710
1997	92,228	1,968	94,196	51,080	237,552	288,632
1998	15,288	1,947	17,235	60,560	275,747	336,307
1999	11,966	1,677	13,643	24,086	236,774	260,860
1979-1999	5,986,603	131,595	6,118,198	15,640,273	32,062,767	47,703,040

CALVIN - 000968

ONC Dates: Named in 1951 Last Update in 1994

Counties - HUGHES Estimated Total Acres: 640

PRODUCTION	Oil	Condensate	Total Liquids	Assoc. Gas	Natural Gas	Total Gas
1996	1,616	0	1,616	0	3,110	3,110
1997	4,190	0	4,190	0	1,616	1,616
1998	2,736	0	2,736	0	742	742
1979-1999	99,412	0	99,412	0	25,583	25,583

CALVIN EAST - 114112

ONC Dates: Named in 1982 Last Update in 1994

Counties - HUGHES Estimated Total Acres: 520

PRODUCTION	Oil	Condensate	Total Liquids	Assoc. Gas	Natural Gas	Total Gas
1996	0	0	0	0	960	960
1997	0	0	0	0	560	560
1998	0	0	0	0	41	41
1979-1999	14,319	673	14,992	0	1,285,716	1,285,716

CALVIN NW - 114205

ONC Dates: Named in 1966 Last Update in 1994

Counties - HUGHES Estimated Total Acres: 2400

PRODUCTION	Oil	Condensate	Total Liquids	Assoc. Gas	Natural Gas	Total Gas
1996	3,440	0	3,440	11,765	28,251	40,016
1997	2,165	0	2,165	1,772	32,967	34,739
1998	5,007	0	5,007	4,959	27,098	32,057
1999	3,061	0	3,061	13,212	58,436	71,648
1979-1999	345,759	4,077	349,836	373,788	4,559,695	4,933,483

PRODUCTION OF OIL AND GAS BY FIELD

CALVIN SE - 114236

ONC Dates: Named in 1962 Last Update in 1994

Counties - HUGHES Estimated Total Acres: 6240

PRODUCTION	Oil	Condensate	Total Liquids	Assoc. Gas	Natural Gas	Total Gas
1996	0	0	0	0	542,718	542,718
1997	0	0	0	0	646,865	646,865
1998	0	0	0	0	595,765	595,765
1999	0	0	0	0	429,878	429,878
1979-1999	0	0	0	0	12,610,580	12,610,580

CALVIN SOUTH - 114267

ONC Dates: Named in 1938 Last Update in 1994

Counties - HUGHES Estimated Total Acres: 1440

PRODUCTION	Oil	Condensate	Total Liquids	Assoc. Gas	Natural Gas	Total Gas
1996	13,515	0	13,515	18,721	54,587	73,308
1997	12,933	0	12,933	19,706	47,238	66,944
1998	11,786	0	11,786	25,369	28,303	53,672
1999	12,113	0	12,113	31,194	19,291	50,485
1979-1999	291,439	2,763	294,202	123,701	1,702,507	1,826,208

CALVIN WEST - 114306

ONC Dates: Named in 1973 Last Update in 1994

Counties - HUGHES Estimated Total Acres: 320

PRODUCTION	Oil	Condensate	Total Liquids	Assoc. Gas	Natural Gas	Total Gas
1979-1999	0	123	123	0	68,664	68,664

CAMARGO NW - 114490

ONC Dates: Named in 1980 Last Update in 1986

Counties - ELLIS, ROGER MILLS Estimated Total Acres: 4800

PRODUCTION	Oil	Condensate	Total Liquids	Assoc. Gas	Natural Gas	Total Gas
1996	1,299	935	2,234	79,327	231,610	310,937
1997	893	782	1,675	71,392	199,073	270,465
1998	1,083	187	1,270	60,150	185,817	245,967
1999	998	1,125	2,123	23,910	205,673	229,583
1979-1999	315,210	302,256	617,466	6,719,423	11,831,799	18,551,222

CAMARGO SW - 114495

ONC Dates: Named in 1976 Last Update in 1976

Counties - DEWEY Estimated Total Acres: 80

PRODUCTION	Oil	Condensate	Total Liquids	Assoc. Gas	Natural Gas	Total Gas
1997	49	0	49	0	0	0
1979-1999	26,910	0	26,910	0	0	0

CAMERON - 114670

ONC Dates: Named in 1964 Last Update in 2000

Counties - LE FLORE Estimated Total Acres: 20480

PRODUCTION	Oil	Condensate	Total Liquids	Assoc. Gas	Natural Gas	Total Gas
1996	0	0	0	0	921,394	921,394
1997	0	0	0	0	845,325	845,325
1998	0	0	0	0	702,765	702,765
1999	0	0	0	0	704,696	704,696
1979-1999	0	0	0	0	22,499,594	22,499,594

CAMPBELL - 115538

ONC Dates: Named in 1969 Last Update in 1986

Counties - MAJOR, WOODS Estimated Total Acres: 29920

PRODUCTION	Oil	Condensate	Total Liquids	Assoc. Gas	Natural Gas	Total Gas
1996	52,045	13,747	65,792	320,582	1,448,042	1,768,624
1997	48,554	9,477	58,031	231,804	1,029,540	1,261,344
1998	49,122	5,815	54,937	482,299	1,096,325	1,578,624
1999	50,178	3,154	53,332	328,878	1,803,512	2,132,390
1979-1999	2,200,585	190,733	2,391,318	12,346,393	43,296,302	55,642,695

CAMRICK DISTRICT - 116065

ONC Dates: Named in 1954 Last Update in 1993

Counties - BEAVER, TEXAS Estimated Total Acres: 7760

PRODUCTION	Oil	Condensate	Total Liquids	Assoc. Gas	Natural Gas	Total Gas
1996	8,468	323	8,791	0	29,569	29,569
1997	6,830	500	7,330	10	36,637	36,647
1998	5,959	497	6,456	1,047	38,635	39,682
1999	5,239	498	5,737	286	30,622	30,908
1979-1999	4,439,351	4,537	4,443,888	983,303	586,653	1,569,956

PRODUCTION OF OIL AND GAS BY FIELD

CAMRICK GAS AREA - 116127

ONC Dates: Named in 1954 Last Update in 1993

Counties - BEAVER, TEXAS Estimated Total Acres: 297600

PRODUCTION	Oil	Condensate	Total Liquids	Assoc. Gas	Natural Gas	Total Gas
1996	130,321	28,135	158,456	23,421	12,106,514	12,129,935
1997	148,471	23,522	171,993	13,385	11,474,963	11,488,348
1998	145,418	24,248	169,666	9,124	10,741,330	10,750,454
1999	133,489	15,743	149,232	3,390	11,751,479	11,754,869
1979-1999	3,483,389	1,411,354	4,894,743	4,388,779	443,295,447	447,684,226

CANADIAN - 116282

ONC Dates: Named in 1978 Last Update in 1990

Counties - MCINTOSH, PITTSBURG Estimated Total Acres: 17280

PRODUCTION	Oil	Condensate	Total Liquids	Assoc. Gas	Natural Gas	Total Gas
1996	0	0	0	0	1,529,630	1,529,630
1997	0	0	0	0	1,734,626	1,734,626
1998	0	0	0	0	1,728,511	1,728,511
1999	0	0	0	0	1,812,278	1,812,278
1979-1999	1,470	0	1,470	0	31,486,592	31,486,592

CANARY - 116623

ONC Dates: Named in 1907 Last Update in 1941

Counties - NOWATA, WASHINGTON Estimated Total Acres: 18560

PRODUCTION	Oil	Condensate	Total Liquids	Assoc. Gas	Natural Gas	Total Gas
1996	15,543	0	15,543	1,471	516	1,987
1997	14,532	0	14,532	1,343	0	1,343
1998	10,890	0	10,890	3,086	0	3,086
1999	8,793	0	8,793	0	0	0
1979-1999	795,969	0	795,969	165,171	733,451	898,622

CANDY CREEK - 116716

ONC Dates: Named in Last Update in 1941

Counties - OSAGE, WASHINGTON Estimated Total Acres: 4960

PRODUCTION	Oil	Condensate	Total Liquids	Assoc. Gas	Natural Gas	Total Gas
1996	5,760	0	5,760	29,093	0	29,093
1997	5,078	0	5,078	29,001	0	29,001
1998	3,466	0	3,466	20,721	0	20,721
1999	1,081	0	1,081	21,958	0	21,958
1979-1999	226,033	0	226,033	886,135	320,705	1,206,840

CANEY - 116964

ONC Dates: Named in 1909 Last Update in 1978

Counties - OSAGE, WASHINGTON Estimated Total Acres: 10880

PRODUCTION	Oil	Condensate	Total Liquids	Assoc. Gas	Natural Gas	Total Gas
1996	5,925	0	5,925	0	59,766	59,766
1997	6,422	0	6,422	0	35,584	35,584
1998	4,098	0	4,098	0	1,528	1,528
1999	2,201	0	2,201	0	0	0
1979-1999	183,506	0	183,506	0	552,673	552,673

CANTON NW - 117956

ONC Dates: Named in 1966 Last Update in 1994

Counties - BLAINE, DEWEY Estimated Total Acres: 7520

PRODUCTION	Oil	Condensate	Total Liquids	Assoc. Gas	Natural Gas	Total Gas
1996	46,982	0	46,982	806,615	7,352	813,967
1997	40,274	658	40,932	767,155	13,386	780,541
1998	36,746	1,108	37,854	646,221	59,106	705,327
1999	34,369	0	34,369	245,686	394,014	639,700
1979-1999	2,908,748	43,810	2,952,558	30,770,595	997,414	31,768,009

CANUTE NORTH - 118235

ONC Dates: Named in 1962 Last Update in 1990

Counties - CUSTER, WASHITA Estimated Total Acres: 23680

PRODUCTION	Oil	Condensate	Total Liquids	Assoc. Gas	Natural Gas	Total Gas
1996	30,458	52,903	83,361	139,357	8,628,356	8,767,713
1997	21,881	63,732	85,613	44,562	8,746,518	8,791,080
1998	40,091	73,003	113,094	35,160	8,855,286	8,890,446
1999	43,222	53,075	96,297	116,107	8,467,382	8,583,489
1979-1999	679,210	1,148,000	1,827,210	2,372,465	137,144,531	139,516,996

PRODUCTION OF OIL AND GAS BY FIELD

CANYON CREEK - 118328

ONC Dates: Named in 1952 Last Update in 1963

Counties - OSAGE Estimated Total Acres: 1080

PRODUCTION	Oil	Condensate	Total Liquids	Assoc. Gas	Natural Gas	Total Gas
1996	28,667	0	28,667	0	0	0
1997	25,755	0	25,755	0	0	0
1998	25,285	0	25,285	0	0	0
1999	25,704	0	25,704	0	0	0
1979-1999	394,100	0	394,100	0	0	0

CANYON CREEK SOUTH - 118390

ONC Dates: Named in 1947 Last Update in 1947

Counties - OSAGE Estimated Total Acres: 120

PRODUCTION	Oil	Condensate	Total Liquids	Assoc. Gas	Natural Gas	Total Gas
1979-1999	12,506	0	12,506	0	0	0

CAPLE NORTH - 118855

ONC Dates: Named in 1959 Last Update in 1992

Counties - TEXAS Estimated Total Acres: 8320

PRODUCTION	Oil	Condensate	Total Liquids	Assoc. Gas	Natural Gas	Total Gas
1996	0	178	178	0	373,649	373,649
1997	0	177	177	0	386,928	386,928
1998	0	0	0	0	327,357	327,357
1999	0	0	0	0	331,226	331,226
1979-1999	607	5,666	6,273	0	11,638,209	11,638,209

CAPRON - 119010

ONC Dates: Named in 1987 Last Update in 1987

Counties - WOODS Estimated Total Acres: 160

PRODUCTION	Oil	Condensate	Total Liquids	Assoc. Gas	Natural Gas	Total Gas
1979-1999	0	3,290	3,290	0	464,995	464,995

CAPRON EAST - 119041

ONC Dates: Named in 1968 Last Update in 1986

Counties - ALFALFA Estimated Total Acres: 1280

PRODUCTION	Oil	Condensate	Total Liquids	Assoc. Gas	Natural Gas	Total Gas
1979-1999	8,610	0	8,610	0	0	0

CAPRON NE - 119072

ONC Dates: Named in 1967 Last Update in 1986

Counties - ALFALFA Estimated Total Acres: 1720

PRODUCTION	Oil	Condensate	Total Liquids	Assoc. Gas	Natural Gas	Total Gas
1996	25,952	0	25,952	0	0	0
1997	24,994	0	24,994	0	0	0
1998	19,831	0	19,831	0	0	0
1999	12,392	0	12,392	0	0	0
1979-1999	1,165,475	0	1,165,475	241,052	0	241,052

CAPRON NORTH - 119077

ONC Dates: Named in 1978 Last Update in 1986

Counties - WOODS Estimated Total Acres: 200

PRODUCTION	Oil	Condensate	Total Liquids	Assoc. Gas	Natural Gas	Total Gas
1996	1,186	0	1,186	30,141	5,849	35,990
1997	1,586	0	1,586	20,226	1,876	22,102
1998	2,073	0	2,073	26,049	0	26,049
1999	1,982	0	1,982	19,998	0	19,998
1979-1999	12,799	0	12,799	223,847	173,974	397,821

CAPRON WEST - 010694

ONC Dates: Named in 1985 Last Update in 1986

Counties - WOODS Estimated Total Acres: 640

PRODUCTION	Oil	Condensate	Total Liquids	Assoc. Gas	Natural Gas	Total Gas
1979-1999	0	0	0	0	4,286	4,286

CAPTAIN CREEK NORTH - 119134

ONC Dates: Named in 1962 Last Update in 1999

Counties - LINCOLN Estimated Total Acres: 360

PRODUCTION	Oil	Condensate	Total Liquids	Assoc. Gas	Natural Gas	Total Gas
1979-1999	44,891	0	44,891	46,856	0	46,856

PRODUCTION OF OIL AND GAS BY FIELD

CAPTAIN CREEK SOUTH - 119165

ONC Dates: Named in 1954 Last Update in 1996

Counties - LINCOLN Estimated Total Acres: 360

PRODUCTION	Oil	Condensate	Total Liquids	Assoc. Gas	Natural Gas	Total Gas
1996	3,763	0	3,763	0	0	0
1997	2,857	0	2,857	0	0	0
1998	3,545	0	3,545	0	0	0
1999	3,499	0	3,499	0	0	0
1979-1999	178,947	0	178,947	0	0	0

CAPTAIN CREEK WEST - 119227

ONC Dates: Named in 1959 Last Update in 2000

Counties - LINCOLN, OKLAHOMA Estimated Total Acres: 4160

PRODUCTION	Oil	Condensate	Total Liquids	Assoc. Gas	Natural Gas	Total Gas
1996	17,653	144	17,797	0	144,986	144,986
1997	14,706	0	14,706	0	126,388	126,388
1998	8,966	0	8,966	0	92,667	92,667
1999	7,930	0	7,930	0	85,410	85,410
1979-1999	864,143	4,675	868,818	463,922	3,313,064	3,776,986

CARLTON LAKE WEST - 010320

ONC Dates: Named in 1982 Last Update in 1986

Counties - ELLIS, ROGER MILLS Estimated Total Acres: 1280

PRODUCTION	Oil	Condensate	Total Liquids	Assoc. Gas	Natural Gas	Total Gas
1979-1999	12,755	0	12,755	0	170,975	170,975

CARNEGIE NORTH - 004209

ONC Dates: Named in 1983 Last Update in 1984

Counties - CADDO, KIOWA, WASHITA Estimated Total Acres: 2560

PRODUCTION	Oil	Condensate	Total Liquids	Assoc. Gas	Natural Gas	Total Gas
1996	0	0	0	0	57,730	57,730
1997	0	0	0	0	55,993	55,993
1998	0	181	181	0	58,212	58,212
1999	179	0	179	0	52,442	52,442
1979-1999	378	679	1,057	0	1,233,960	1,233,960

CARNEGIE SOUTH - XX0214

ONC Dates: Named in 1998 Last Update in 1998

Counties - KIOWA, WASHITA Estimated Total Acres: 160

PRODUCTION	Oil	Condensate	Total Liquids	Assoc. Gas	Natural Gas	Total Gas
1997	0	0	0	0	3,771	3,771
1998	0	0	0	0	6,179	6,179
1999	0	0	0	0	777	777
1979-1999	0	0	0	0	10,727	10,727

CARNEGIE SW - 120839

ONC Dates: Named in 1945 Last Update in 1998

Counties - CADDO, KIOWA, WASHITA Estimated Total Acres: 1000

PRODUCTION	Oil	Condensate	Total Liquids	Assoc. Gas	Natural Gas	Total Gas
1996	1,137	0	1,137	0	0	0
1997	702	0	702	0	0	0
1998	804	0	804	0	0	0
1999	450	0	450	0	0	0
1979-1999	56,412	0	56,412	0	0	0

CARNEGIE WEST - 120870

ONC Dates: Named in 1957 Last Update in 1979

Counties - KIOWA, WASHITA Estimated Total Acres: 320

PRODUCTION	Oil	Condensate	Total Liquids	Assoc. Gas	Natural Gas	Total Gas
1979-1999	0	0	0	0	63,406	63,406

CARNEY SE - 120978

ONC Dates: Named in 1973 Last Update in 1973

Counties - LINCOLN Estimated Total Acres: 40

PRODUCTION	Oil	Condensate	Total Liquids	Assoc. Gas	Natural Gas	Total Gas
1996	1,886	0	1,886	25,830	0	25,830
1997	913	0	913	50,114	0	50,114
1998	301	0	301	27,476	0	27,476
1999	0	0	0	7,745	0	7,745
1979-1999	91,984	0	91,984	1,103,446	0	1,103,446

PRODUCTION OF OIL AND GAS BY FIELD

CARNEY-LINCOLN - 120947

ONC Dates: Named in 1980 Last Update in 1999

Counties - LINCOLN Estimated Total Acres: 3200

PRODUCTION	Oil	Condensate	Total Liquids	Assoc. Gas	Natural Gas	Total Gas
1996	48,952	0	48,952	61,239	0	61,239
1997	138,859	0	138,859	259,811	0	259,811
1998	416,080	0	416,080	523,500	249,991	773,491
1999	385,924	0	385,924	1,178,765	330,307	1,509,072
1979-1999	1,443,198	0	1,443,198	2,461,095	721,462	3,182,557

CARPENTER - 121242

ONC Dates: Named in 1970 Last Update in 1990

Counties - BECKHAM, ROGER MILLS Estimated Total Acres: 65920

PRODUCTION	Oil	Condensate	Total Liquids	Assoc. Gas	Natural Gas	Total Gas
1996	6,193	35,879	42,072	226,563	23,368,614	23,595,177
1997	8,408	26,033	34,441	1,071	26,144,480	26,145,551
1998	9,708	16,972	26,680	52,732	25,541,883	25,594,615
1999	15,702	23,548	39,250	1,883,465	21,529,065	23,412,530
1979-1999	249,532	945,564	1,195,096	4,322,157	514,198,535	518,520,692

CARPENTER NE - 121256

ONC Dates: Named in 1980 Last Update in 1990

Counties - CUSTER, ROGER MILLS Estimated Total Acres: 31360

PRODUCTION	Oil	Condensate	Total Liquids	Assoc. Gas	Natural Gas	Total Gas
1996	5,159	63,751	68,910	0	5,879,110	5,879,110
1997	6,631	55,285	61,916	0	6,005,122	6,005,122
1998	11,437	53,491	64,928	0	5,924,466	5,924,466
1999	14,875	43,137	58,012	174,310	6,673,625	6,847,935
1979-1999	77,134	1,504,400	1,581,534	277,472	105,224,009	105,501,481

CARR CITY - 121428

ONC Dates: Named in 1927 Last Update in 1952

Counties - POTTAWATOMIE, SEMINOLE Estimated Total Acres: 2280

PRODUCTION	Oil	Condensate	Total Liquids	Assoc. Gas	Natural Gas	Total Gas
1996	37,779	0	37,779	0	0	0
1997	41,073	0	41,073	0	0	0
1998	28,071	0	28,071	0	0	0
1999	31,624	0	31,624	0	0	0
1979-1999	1,238,618	0	1,238,618	154,954	0	154,954

CARRIER - 121521

ONC Dates: Named in 1964 Last Update in 1994

Counties - GARFIELD Estimated Total Acres: 10560

PRODUCTION	Oil	Condensate	Total Liquids	Assoc. Gas	Natural Gas	Total Gas
1996	3,155	357	3,512	29,455	44,337	73,792
1997	2,565	1,100	3,665	19,353	47,838	67,191
1998	3,994	440	4,434	71,636	15,304	86,940
1999	5,239	43	5,282	20,804	44,495	65,299
1979-1999	168,396	91,739	260,135	2,673,269	3,362,793	6,036,062

CARRIER NW - 121552

ONC Dates: Named in 1962 Last Update in 1993

Counties - GARFIELD Estimated Total Acres: 720

PRODUCTION	Oil	Condensate	Total Liquids	Assoc. Gas	Natural Gas	Total Gas
1979-1999	14,513	0	14,513	26,590	0	26,590

CARSON - 121862

ONC Dates: Named in 1952 Last Update in 1982

Counties - HUGHES, PITTSBURG Estimated Total Acres: 4080

PRODUCTION	Oil	Condensate	Total Liquids	Assoc. Gas	Natural Gas	Total Gas
1996	0	0	0	0	158,955	158,955
1997	0	150	150	0	140,848	140,848
1998	0	0	0	0	101,976	101,976
1999	0	0	0	0	95,420	95,420
1979-1999	0	541	541	0	3,885,078	3,885,078

PRODUCTION OF OIL AND GAS BY FIELD

CARSON WEST - 122017

ONC Dates: Named in 1954 Last Update in 1991

Counties - HUGHES Estimated Total Acres: 1600

PRODUCTION	Oil	Condensate	Total Liquids	Assoc. Gas	Natural Gas	Total Gas
1996	0	0	0	0	34,163	34,163
1997	0	0	0	0	36,768	36,768
1998	0	0	0	0	25,794	25,794
1999	0	0	0	0	28,394	28,394
1979-1999	0	0	0	0	1,984,748	1,984,748

CARTER EAST - 122092

ONC Dates: Named in 1979 Last Update in 1986

Counties - BECKHAM Estimated Total Acres: 3200

PRODUCTION	Oil	Condensate	Total Liquids	Assoc. Gas	Natural Gas	Total Gas
1996	353	190	543	0	54,391	54,391
1997	0	198	198	0	66,177	66,177
1998	0	0	0	0	57,982	57,982
1999	353	0	353	0	56,912	56,912
1979-1999	15,490	19,267	34,757	237,436	2,908,358	3,145,794

CARTER NORTH - 122234

ONC Dates: Named in 1957 Last Update in 1995

Counties - BECKHAM Estimated Total Acres: 6400

PRODUCTION	Oil	Condensate	Total Liquids	Assoc. Gas	Natural Gas	Total Gas
1996	26,654	26,642	53,296	31,142	2,607,070	2,638,212
1997	36,378	5,840	42,218	275,610	1,103,579	1,379,189
1998	63,454	11,597	75,051	74,012	261,842	335,854
1999	58,845	0	58,845	22,601	272,262	294,863
1979-1999	212,813	65,425	278,238	450,751	5,154,981	5,605,732

CARTER SW - 122327

ONC Dates: Named in 1959 Last Update in 1996

Counties - BECKHAM Estimated Total Acres: 1600

PRODUCTION	Oil	Condensate	Total Liquids	Assoc. Gas	Natural Gas	Total Gas
1996	0	0	0	0	12,025	12,025
1997	0	0	0	0	8,448	8,448
1998	0	0	0	0	1,157	1,157
1999	0	0	0	0	2,149	2,149
1979-1999	0	0	0	0	167,192	167,192

CARTER WEST - 122358

ONC Dates: Named in 1963 Last Update in 1979

Counties - BECKHAM Estimated Total Acres: 280

PRODUCTION	Oil	Condensate	Total Liquids	Assoc. Gas	Natural Gas	Total Gas
1996	0	198	198	0	17,652	17,652
1997	0	132	132	0	5,881	5,881
1998	0	0	0	0	3,121	3,121
1999	0	0	0	0	2,344	2,344
1979-1999	665	330	995	0	44,357	44,357

CARTHAGE DISTRICT NE - 122606

ONC Dates: Named in 1958 Last Update in 1965

Counties - TEXAS Estimated Total Acres: 3400

PRODUCTION	Oil	Condensate	Total Liquids	Assoc. Gas	Natural Gas	Total Gas
1996	177,197	0	177,197	17,996	68,848	86,844
1997	165,552	0	165,552	15,837	60,752	76,589
1998	152,803	0	152,803	5,766	67,585	73,351
1999	110,043	0	110,043	775	57,055	57,830
1979-1999	11,660,162	914	11,661,076	2,019,838	1,313,891	3,333,729

CARTHAGE EAST - 122637

ONC Dates: Named in 1962 Last Update in 1965

Counties - TEXAS Estimated Total Acres: 240

PRODUCTION	Oil	Condensate	Total Liquids	Assoc. Gas	Natural Gas	Total Gas
1996	732	0	732	0	0	0
1997	287	0	287	0	0	0
1979-1999	26,556	0	26,556	81,097	0	81,097

PRODUCTION OF OIL AND GAS BY FIELD

CARTHAGE GAS AREA - 122668

ONC Dates: Named in 1961 Last Update in 1965

Counties - TEXAS Estimated Total Acres: 58040

PRODUCTION	Oil	Condensate	Total Liquids	Assoc. Gas	Natural Gas	Total Gas
1996	116,386	7,159	123,545	92,268	2,625,520	2,717,788
1997	95,579	6,045	101,624	58,194	2,651,511	2,709,705
1998	99,652	4,506	104,158	33,381	2,636,235	2,669,616
1999	103,240	1,309	104,549	12,409	2,375,739	2,388,148
1979-1999	3,448,043	115,284	3,563,327	1,573,648	69,521,246	71,094,894

CARTHAGE NW - 122761

ONC Dates: Named in 1955 Last Update in 1957

Counties - TEXAS Estimated Total Acres: 80

PRODUCTION	Oil	Condensate	Total Liquids	Assoc. Gas	Natural Gas	Total Gas
1996	11,511	0	11,511	15,271	85,372	100,643
1997	9,436	0	9,436	11,539	75,318	86,857
1998	9,476	0	9,476	0	132,856	132,856
1999	6,278	0	6,278	0	105,682	105,682
1979-1999	73,127	0	73,127	396,435	2,942,776	3,339,211

CASEY - 123753

ONC Dates: Named in 1917 Last Update in 1996

Counties - PAWNEE Estimated Total Acres: 2040

PRODUCTION	Oil	Condensate	Total Liquids	Assoc. Gas	Natural Gas	Total Gas
1996	30,924	0	30,924	14,288	0	14,288
1997	25,082	0	25,082	2,089	0	2,089
1998	21,352	0	21,352	647	0	647
1999	19,515	0	19,515	383	0	383
1979-1999	1,172,819	657	1,173,476	2,827,175	649,970	3,477,145

CASEY EAST - 123790

ONC Dates: Named in 1977 Last Update in 1996

Counties - PAWNEE Estimated Total Acres: 520

PRODUCTION	Oil	Condensate	Total Liquids	Assoc. Gas	Natural Gas	Total Gas
1996	1,956	0	1,956	0	6,379	6,379
1997	2,371	0	2,371	0	4,506	4,506
1998	1,329	0	1,329	0	2,477	2,477
1999	1,571	0	1,571	0	6,165	6,165
1979-1999	175,987	0	175,987	289,773	519,651	809,424

CASEY NE - 123796

ONC Dates: Named in 1980 Last Update in 1996

Counties - PAWNEE Estimated Total Acres: 160

PRODUCTION	Oil	Condensate	Total Liquids	Assoc. Gas	Natural Gas	Total Gas
1979-1999	0	0	0	0	227	227

CASEY NORTH - 123815

ONC Dates: Named in 1951 Last Update in 1996

Counties - PAWNEE Estimated Total Acres: 400

PRODUCTION	Oil	Condensate	Total Liquids	Assoc. Gas	Natural Gas	Total Gas
1996	7,528	1,056	8,584	2,797	3,962	6,759
1997	6,549	804	7,353	2,427	2,499	4,926
1998	5,463	813	6,276	2,340	2,500	4,840
1999	2,854	309	3,163	1,500	1,830	3,330
1979-1999	152,660	3,151	155,811	634,171	188,743	822,914

CASTANEDA EAST - 124528

ONC Dates: Named in 1958 Last Update in 1959

Counties - CIMARRON Estimated Total Acres: 40

PRODUCTION	Oil	Condensate	Total Liquids	Assoc. Gas	Natural Gas	Total Gas
1979-1999	3,123	0	3,123	0	0	0

CASTANEDA NW - 007758

ONC Dates: Named in 1984 Last Update in 1984

Counties - CIMARRON Estimated Total Acres: 40

PRODUCTION	Oil	Condensate	Total Liquids	Assoc. Gas	Natural Gas	Total Gas
1996	10,769	0	10,769	0	0	0
1997	5,194	0	5,194	0	0	0
1998	7,394	0	7,394	0	0	0
1999	8,836	0	8,836	0	0	0
1979-1999	487,526	0	487,526	0	0	0

PRODUCTION OF OIL AND GAS BY FIELD

CASTLE - 124745

ONC Dates: Named in 1960 Last Update in 1962

Counties - OKFUSKEE Estimated Total Acres: 200

PRODUCTION	Oil	Condensate	Total Liquids	Assoc. Gas	Natural Gas	Total Gas
1996	1,571	0	1,571	7,448	0	7,448
1997	1,675	0	1,675	5,226	0	5,226
1998	0	0	0	59	0	59
1999	608	0	608	0	0	0
1979-1999	12,810	0	12,810	41,618	0	41,618

CASTLE EAST - 124838

ONC Dates: Named in 1944 Last Update in 1961

Counties - OKFUSKEE Estimated Total Acres: 1360

PRODUCTION	Oil	Condensate	Total Liquids	Assoc. Gas	Natural Gas	Total Gas
1996	1,886	0	1,886	0	0	0
1997	1,540	0	1,540	0	0	0
1998	1,578	0	1,578	0	0	0
1999	1,408	0	1,408	0	0	0
1979-1999	146,437	0	146,437	114,711	0	114,711

CASTLE NW - 124993

ONC Dates: Named in 1929 Last Update in 1946

Counties - OKFUSKEE Estimated Total Acres: 40

PRODUCTION	Oil	Condensate	Total Liquids	Assoc. Gas	Natural Gas	Total Gas
1979-1999	0	0	0	0	34,738	34,738

CASTLE SW - 125117

ONC Dates: Named in 1941 Last Update in 1961

Counties - OKFUSKEE, SEMINOLE Estimated Total Acres: 680

PRODUCTION	Oil	Condensate	Total Liquids	Assoc. Gas	Natural Gas	Total Gas
1996	1,326	0	1,326	0	0	0
1997	1,117	0	1,117	0	0	0
1998	349	0	349	0	0	0
1999	505	0	505	0	0	0
1979-1999	84,668	0	84,668	13,072	0	13,072

CAT TAIL SPRINGS EAST - 125458

ONC Dates: Named in 1952 Last Update in 1952

Counties - POTTAWATOMIE Estimated Total Acres: 40

PRODUCTION	Oil	Condensate	Total Liquids	Assoc. Gas	Natural Gas	Total Gas
1996	650	0	650	0	0	0
1997	598	0	598	0	0	0
1998	326	0	326	0	0	0
1999	978	0	978	0	0	0
1979-1999	14,889	0	14,889	143	0	143

CATALE DISTRICT - 125644

ONC Dates: Named in 1954 Last Update in 1954

Counties - ROGERS Estimated Total Acres: 1640

PRODUCTION	Oil	Condensate	Total Liquids	Assoc. Gas	Natural Gas	Total Gas
1996	312	0	312	0	0	0
1997	41	0	41	0	0	0
1998	62	0	62	0	0	0
1999	31	0	31	0	0	0
1979-1999	6,650	0	6,650	0	0	0

CATALE EAST - 125675

ONC Dates: Named in 1942 Last Update in 1954

Counties - CRAIG, ROGERS Estimated Total Acres: 360

PRODUCTION	Oil	Condensate	Total Liquids	Assoc. Gas	Natural Gas	Total Gas
1996	2,513	0	2,513	0	0	0
1997	1,752	0	1,752	0	0	0
1998	603	0	603	0	0	0
1999	1,309	0	1,309	0	0	0
1979-1999	44,110	0	44,110	0	0	0

PRODUCTION OF OIL AND GAS BY FIELD

CATOOSA DISTRICT - 126419

ONC Dates: Named in 1958 Last Update in 1958

Counties - ROGERS, TULSA

Estimated Total Acres: 3600

PRODUCTION	Oil	Condensate	Total Liquids	Assoc. Gas	Natural Gas	Total Gas
1996	0	0	0	0	73,384	73,384
1997	153	0	153	0	29,725	29,725
1998	0	0	0	0	21,207	21,207
1999	155	0	155	0	324	324
1979-1999	4,033	0	4,033	0	349,636	349,636

CEDARDALE NE - 128365

ONC Dates: Named in 1957 Last Update in 1994

Counties - HARPER, MAJOR, WOODWARD

Estimated Total Acres: 149920

PRODUCTION	Oil	Condensate	Total Liquids	Assoc. Gas	Natural Gas	Total Gas
1996	20,868	43,413	64,281	435,005	16,333,230	16,768,235
1997	20,998	39,112	60,110	276,439	15,564,520	15,840,959
1998	17,974	25,537	43,511	547,424	13,247,081	13,794,505
1999	56,166	16,656	72,822	788,704	12,370,905	13,159,609
1979-1999	651,283	832,940	1,484,223	11,642,367	319,131,479	330,773,846

CEDARDALE NW - 128396

ONC Dates: Named in 1964 Last Update in 1986

Counties - WOODWARD

Estimated Total Acres: 28480

PRODUCTION	Oil	Condensate	Total Liquids	Assoc. Gas	Natural Gas	Total Gas
1996	0	1,026	1,026	0	1,103,005	1,103,005
1997	551	2,770	3,321	11,550	800,041	811,591
1998	1,444	1,264	2,708	0	770,780	770,780
1999	1,672	253	1,925	0	907,257	907,257
1979-1999	38,519	43,899	82,418	25,224	34,626,243	34,651,467

CEDARS - 128458

ONC Dates: Named in 1946 Last Update in 2000

Counties - LE FLORE, SEQUOYAH

Estimated Total Acres: 25920

PRODUCTION	Oil	Condensate	Total Liquids	Assoc. Gas	Natural Gas	Total Gas
1996	0	0	0	0	1,871,471	1,871,471
1997	0	0	0	0	2,098,462	2,098,462
1998	0	0	0	0	2,227,492	2,227,492
1999	0	0	0	0	2,233,989	2,233,989
1979-1999	0	0	0	0	51,523,817	51,523,817

CEMENT - 128985

ONC Dates: Named in 1916 Last Update in 1986

Counties - CADDO, GRADY

Estimated Total Acres: 26760

PRODUCTION	Oil	Condensate	Total Liquids	Assoc. Gas	Natural Gas	Total Gas
1996	1,144,834	159,248	1,304,082	2,964,574	17,921,735	20,886,309
1997	1,036,813	139,524	1,176,337	2,025,918	22,125,027	24,150,945
1998	1,011,834	107,872	1,119,706	859,406	19,909,820	20,769,226
1999	1,104,029	75,002	1,179,031	635,632	22,528,632	23,164,264
1979-1999	28,874,844	2,755,625	31,630,469	31,167,544	296,851,260	328,018,804

CEMENT SE - 129109

ONC Dates: Named in 1966 Last Update in 1966

Counties - GRADY

Estimated Total Acres: 640

PRODUCTION	Oil	Condensate	Total Liquids	Assoc. Gas	Natural Gas	Total Gas
1996	0	1,249	1,249	0	61,082	61,082
1997	0	716	716	0	45,927	45,927
1998	0	516	516	0	38,536	38,536
1999	0	539	539	0	33,672	33,672
1979-1999	680	50,789	51,469	0	1,307,628	1,307,628

CENTER NE - 129326

ONC Dates: Named in 1950 Last Update in 1988

Counties - PONTOTOC

Estimated Total Acres: 560

PRODUCTION	Oil	Condensate	Total Liquids	Assoc. Gas	Natural Gas	Total Gas
1996	2,681	0	2,681	0	0	0
1997	3,930	0	3,930	0	0	0
1998	3,845	0	3,845	0	0	0
1999	4,480	0	4,480	0	0	0
1979-1999	96,733	0	96,733	0	47,268	47,268

PRODUCTION OF OIL AND GAS BY FIELD

CENTER NW - 129357

ONC Dates: Named in 1953 Last Update in 1986

Counties - PONTOTOC Estimated Total Acres: 120

PRODUCTION	Oil	Condensate	Total Liquids	Assoc. Gas	Natural Gas	Total Gas
1997	450	0	450	0	0	0
1998	148	0	148	0	0	0
1979-1999	2,192	0	2,192	0	0	0

CENTER SOUTH - 129450

ONC Dates: Named in 1951 Last Update in 1988

Counties - PONTOTOC Estimated Total Acres: 960

PRODUCTION	Oil	Condensate	Total Liquids	Assoc. Gas	Natural Gas	Total Gas
1996	2,573	0	2,573	0	0	0
1997	2,929	0	2,929	0	0	0
1998	3,131	0	3,131	0	0	0
1999	3,382	0	3,382	0	0	0
1979-1999	41,213	12,496	53,709	0	875	875

CENTER WEST - 129543

ONC Dates: Named in 1955 Last Update in 1988

Counties - PONTOTOC Estimated Total Acres: 160

PRODUCTION	Oil	Condensate	Total Liquids	Assoc. Gas	Natural Gas	Total Gas
1996	2,055	0	2,055	0	0	0
1997	2,849	0	2,849	0	0	0
1998	2,255	0	2,255	0	0	0
1999	2,066	0	2,066	0	0	0
1979-1999	37,153	0	37,153	0	0	0

CENTERPOINT - 129574

ONC Dates: Named in 1942 Last Update in 1995

Counties - POTTAWATOMIE Estimated Total Acres: 3480

PRODUCTION	Oil	Condensate	Total Liquids	Assoc. Gas	Natural Gas	Total Gas
1996	47,653	0	47,653	9,038	0	9,038
1997	38,081	0	38,081	3,802	0	3,802
1998	25,588	0	25,588	1,667	0	1,667
1999	19,654	0	19,654	2,080	0	2,080
1979-1999	2,553,440	0	2,553,440	2,562,125	0	2,562,125

CENTERPOINT SW - 000485

ONC Dates: Named in 1979 Last Update in 1995

Counties - POTTAWATOMIE Estimated Total Acres: 400

PRODUCTION	Oil	Condensate	Total Liquids	Assoc. Gas	Natural Gas	Total Gas
1996	3,540	0	3,540	0	0	0
1997	1,769	0	1,769	0	0	0
1998	1,157	0	1,157	0	0	0
1999	1,107	0	1,107	0	0	0
1979-1999	43,074	0	43,074	0	0	0

CENTRAHOMA - 129853

ONC Dates: Named in 1937 Last Update in 1994

Counties - COAL Estimated Total Acres: 8280

PRODUCTION	Oil	Condensate	Total Liquids	Assoc. Gas	Natural Gas	Total Gas
1996	24,019	341	24,360	33,921	807,334	841,255
1997	24,581	2,126	26,707	83,136	1,145,586	1,228,722
1998	20,277	366	20,643	82,100	826,197	908,297
1999	40,654	675	41,329	67,616	1,136,157	1,203,773
1979-1999	805,048	9,736	814,784	937,985	25,257,362	26,195,347

CENTRALIA EAST - 130287

ONC Dates: Named in 1950 Last Update in 1978

Counties - CRAIG Estimated Total Acres: 640

PRODUCTION	Oil	Condensate	Total Liquids	Assoc. Gas	Natural Gas	Total Gas
1997	61	0	61	0	0	0
1979-1999	3,088	0	3,088	0	0	0

CENTRALIA NE - 003973

ONC Dates: Named in 1983 Last Update in 1983

Counties - CRAIG Estimated Total Acres: 40

PRODUCTION	Oil	Condensate	Total Liquids	Assoc. Gas	Natural Gas	Total Gas
1979-1999	127	0	127	0	0	0

PRODUCTION OF OIL AND GAS BY FIELD

CERES NE - 009133

ONC Dates: Named in 1985 Last Update in 2000

Counties - NOBLE Estimated Total Acres: 920

PRODUCTION	Oil	Condensate	Total Liquids	Assoc. Gas	Natural Gas	Total Gas
1996	351	0	351	14,422	0	14,422
1997	178	0	178	12,116	0	12,116
1998	364	0	364	8,943	514	9,457
1999	165	0	165	3,117	1,466	4,583
1979-1999	36,364	0	36,364	457,084	1,980	459,064

CERES SOUTH - 130504

ONC Dates: Named in 1947 Last Update in 1995

Counties - NOBLE Estimated Total Acres: 4560

PRODUCTION	Oil	Condensate	Total Liquids	Assoc. Gas	Natural Gas	Total Gas
1996	22,984	0	22,984	95,313	2,235	97,548
1997	19,177	0	19,177	72,796	0	72,796
1998	18,135	0	18,135	59,050	4,836	63,886
1999	18,418	0	18,418	23,534	19,772	43,306
1979-1999	687,269	614	687,883	2,752,442	452,826	3,205,268

CESTOS - 130590

ONC Dates: Named in 1976 Last Update in 1978

Counties - DEWEY Estimated Total Acres: 1280

PRODUCTION	Oil	Condensate	Total Liquids	Assoc. Gas	Natural Gas	Total Gas
1979-1999	670	5,042	5,712	0	2,670,634	2,670,634

CESTOS SE - 130597

ONC Dates: Named in 1970 Last Update in 1990

Counties - DEWEY Estimated Total Acres: 7200

PRODUCTION	Oil	Condensate	Total Liquids	Assoc. Gas	Natural Gas	Total Gas
1996	67,213	11,962	79,175	109,987	104,289	214,276
1997	63,188	8,656	71,844	123,175	98,935	222,110
1998	49,514	9,226	58,740	59,457	121,675	181,132
1999	43,771	9,398	53,169	21,917	149,484	171,401
1979-1999	1,654,478	248,964	1,903,442	4,642,796	6,708,273	11,351,069

CESTOS SOUTH - 130612

ONC Dates: Named in 1980 Last Update in 1990

Counties - DEWEY Estimated Total Acres: 5760

PRODUCTION	Oil	Condensate	Total Liquids	Assoc. Gas	Natural Gas	Total Gas
1996	3,765	0	3,765	11,250	7,150	18,400
1997	577	0	577	482	15,085	15,567
1998	616	196	812	0	172,223	172,223
1999	0	186	186	0	166,472	166,472
1979-1999	502,712	13,411	516,123	1,242,089	1,669,280	2,911,369

CESTOS SW - 130628

ONC Dates: Named in 1970 Last Update in 1990

Counties - DEWEY Estimated Total Acres: 1920

PRODUCTION	Oil	Condensate	Total Liquids	Assoc. Gas	Natural Gas	Total Gas
1996	0	0	0	0	139,058	139,058
1997	0	0	0	0	127,992	127,992
1998	0	0	0	0	117,685	117,685
1999	0	0	0	0	97,435	97,435
1979-1999	18,023	5,125	23,148	0	5,554,270	5,554,270

CHANDLER - 132101

ONC Dates: Named in 1924 Last Update in 1999

Counties - LINCOLN Estimated Total Acres: 6960

PRODUCTION	Oil	Condensate	Total Liquids	Assoc. Gas	Natural Gas	Total Gas
1996	27,369	0	27,369	10,031	107,125	117,156
1997	23,388	0	23,388	8,287	172,271	180,558
1998	17,124	0	17,124	9,260	68,525	77,785
1999	15,973	0	15,973	8,489	68,289	76,778
1979-1999	1,520,732	161	1,520,893	2,731,573	1,174,532	3,906,105

PRODUCTION OF OIL AND GAS BY FIELD

CHANDLER NW - 132194

ONC Dates: Named in 1952 Last Update in 1999

Counties - LINCOLN Estimated Total Acres: 6440

PRODUCTION	Oil	Condensate	Total Liquids	Assoc. Gas	Natural Gas	Total Gas
1996	104,343	16,029	120,372	552,986	65,454	618,440
1997	176,786	4,635	181,421	688,935	180,655	869,590
1998	96,701	3,130	99,831	504,504	163,941	668,445
1999	78,756	3,161	81,917	470,587	131,742	602,329
1979-1999	928,852	86,585	1,015,437	5,332,175	2,004,672	7,336,847

CHANDLER SOUTH - 132225

ONC Dates: Named in 1951 Last Update in 1999

Counties - LINCOLN Estimated Total Acres: 480

PRODUCTION	Oil	Condensate	Total Liquids	Assoc. Gas	Natural Gas	Total Gas
1979-1999	7,468	0	7,468	0	0	0

CHECOTAH - 134984

ONC Dates: Named in 1977 Last Update in 1977

Counties - MCINTOSH Estimated Total Acres: 1080

PRODUCTION	Oil	Condensate	Total Liquids	Assoc. Gas	Natural Gas	Total Gas
1996	0	0	0	0	23,665	23,665
1997	0	0	0	0	25,804	25,804
1998	0	0	0	0	21,096	21,096
1999	0	0	0	0	56,285	56,285
1979-1999	0	0	0	0	1,344,975	1,344,975

CHECOTAH DISTRICT NW - 135015

ONC Dates: Named in 1940 Last Update in 1998

Counties - MCINTOSH Estimated Total Acres: 3520

PRODUCTION	Oil	Condensate	Total Liquids	Assoc. Gas	Natural Gas	Total Gas
1996	0	0	0	0	72,358	72,358
1997	0	0	0	0	156,897	156,897
1998	0	0	0	0	101,182	101,182
1999	0	0	0	0	72,804	72,804
1979-1999	0	0	0	0	880,050	880,050

CHECOTAH EAST - 135020

ONC Dates: Named in 1981 Last Update in 1981

Counties - MCINTOSH Estimated Total Acres: 80

PRODUCTION	Oil	Condensate	Total Liquids	Assoc. Gas	Natural Gas	Total Gas
1996	0	0	0	0	25,122	25,122
1997	0	0	0	0	11,889	11,889
1998	0	0	0	0	2,673	2,673
1999	0	0	0	0	9,218	9,218
1979-1999	0	0	0	0	144,941	144,941

CHECOTAH SE - 135077

ONC Dates: Named in 1959 Last Update in 1968

Counties - MCINTOSH Estimated Total Acres: 160

PRODUCTION	Oil	Condensate	Total Liquids	Assoc. Gas	Natural Gas	Total Gas
1996	0	0	0	0	1,945	1,945
1997	0	0	0	0	2,034	2,034
1998	0	0	0	0	1,522	1,522
1999	0	0	0	0	5,005	5,005
1979-1999	0	0	0	0	185,226	185,226

CHEEK - 135108

ONC Dates: Named in 1979 Last Update in 1980

Counties - CARTER Estimated Total Acres: 80

PRODUCTION	Oil	Condensate	Total Liquids	Assoc. Gas	Natural Gas	Total Gas
1996	1,117	0	1,117	4,669	0	4,669
1997	909	0	909	9,391	0	9,391
1998	918	0	918	8,608	0	8,608
1999	901	0	901	8,095	0	8,095
1979-1999	65,493	0	65,493	30,763	0	30,763

CHEEK NW - 000490

ONC Dates: Named in 1979 Last Update in 1980

Counties - CARTER Estimated Total Acres: 80

PRODUCTION	Oil	Condensate	Total Liquids	Assoc. Gas	Natural Gas	Total Gas
1979-1999	10,491	0	10,491	0	0	0

PRODUCTION OF OIL AND GAS BY FIELD

CHELSEA - 135232

ONC Dates: Named in — Last Update in 1941

Counties - ROGERS — Estimated Total Acres: 33280

PRODUCTION	Oil	Condensate	Total Liquids	Assoc. Gas	Natural Gas	Total Gas
1996	18,919	0	18,919	0	0	0
1997	20,894	0	20,894	0	426	426
1998	15,017	0	15,017	0	94	94
1999	14,448	0	14,448	0	0	0
1979-1999	827,702	0	827,702	0	247,927	247,927

CHEROKEE SOUTH - 135909

ONC Dates: Named in 1978 — Last Update in 1986

Counties - ALFALFA — Estimated Total Acres: 480

PRODUCTION	Oil	Condensate	Total Liquids	Assoc. Gas	Natural Gas	Total Gas
1996	0	0	0	0	8,521	8,521
1997	0	0	0	0	7,906	7,906
1998	0	0	0	0	7,830	7,830
1999	0	0	0	0	7,298	7,298
1979-1999	0	184	184	2,454	382,264	384,718

CHEROKEE SW - 135914

ONC Dates: Named in 1966 — Last Update in 1986

Counties - ALFALFA — Estimated Total Acres: 2080

PRODUCTION	Oil	Condensate	Total Liquids	Assoc. Gas	Natural Gas	Total Gas
1996	0	71	71	0	46,658	46,658
1997	0	0	0	0	30,864	30,864
1998	0	0	0	0	29,606	29,606
1999	0	0	0	0	20,738	20,738
1979-1999	986	38,432	39,418	29,673	13,357,212	13,386,885

CHEROKEE WEST - 135976

ONC Dates: Named in 1957 — Last Update in 1986

Counties - ALFALFA, WOODS — Estimated Total Acres: 36680

PRODUCTION	Oil	Condensate	Total Liquids	Assoc. Gas	Natural Gas	Total Gas
1996	17,228	4,058	21,286	537,555	981,583	1,519,138
1997	13,430	7,267	20,697	225,145	1,751,624	1,976,769
1998	21,422	3,491	24,913	530,835	1,102,755	1,633,590
1999	21,183	3,415	24,598	307,838	1,288,543	1,596,381
1979-1999	548,009	159,905	707,914	7,640,989	30,786,586	38,427,575

CHEROKITA TREND - 136007

ONC Dates: Named in 1956 — Last Update in 1995

Counties - ALFALFA, GRANT — Estimated Total Acres: 30920

PRODUCTION	Oil	Condensate	Total Liquids	Assoc. Gas	Natural Gas	Total Gas
1996	367,880	3,233	371,113	393,247	1,414,594	1,807,841
1997	321,444	3,763	325,207	282,498	1,216,851	1,499,349
1998	234,531	3,676	238,207	1,504,840	446,907	1,951,747
1999	269,098	3,261	272,359	486,045	1,047,081	1,533,126
1979-1999	10,061,938	149,815	10,211,753	17,451,716	34,580,866	52,032,582

CHESTER WEST - 136751

ONC Dates: Named in 1959 — Last Update in 1994

Counties - DEWEY, MAJOR, WOODWARD — Estimated Total Acres: 41440

PRODUCTION	Oil	Condensate	Total Liquids	Assoc. Gas	Natural Gas	Total Gas
1996	16,050	5,774	21,824	82,875	1,425,699	1,508,574
1997	15,015	2,949	17,964	29,499	1,269,983	1,299,482
1998	14,698	2,253	16,951	191,464	937,283	1,128,747
1999	11,958	1,549	13,507	163,760	1,060,226	1,223,986
1979-1999	547,690	159,599	707,289	2,332,497	69,124,668	71,457,165

CHEYENNE - 137154

ONC Dates: Named in 1978 — Last Update in 1978

Counties - ROGER MILLS — Estimated Total Acres: 160

PRODUCTION	Oil	Condensate	Total Liquids	Assoc. Gas	Natural Gas	Total Gas
1979-1999	6,000	0	6,000	0	0	0

PRODUCTION OF OIL AND GAS BY FIELD

CHEYENNE VALLEY - 137278

ONC Dates: Named in 1958 Last Update in 1994

Counties - MAJOR, WOODS Estimated Total Acres: 62160

PRODUCTION	Oil	Condensate	Total Liquids	Assoc. Gas	Natural Gas	Total Gas
1996	238,408	90,766	329,174	3,112,247	4,471,352	7,583,599
1997	248,304	95,366	343,670	2,667,748	3,736,900	6,404,648
1998	230,091	69,254	299,345	3,089,558	3,388,339	6,477,897
1999	242,743	24,926	267,669	1,365,708	4,315,593	5,681,301
1979-1999	7,739,246	2,046,439	9,785,685	78,507,572	128,286,700	206,794,272

CHEYENNE VALLEY SOUTH - 137433

ONC Dates: Named in 1970 Last Update in 1970

Counties - MAJOR Estimated Total Acres: 640

PRODUCTION	Oil	Condensate	Total Liquids	Assoc. Gas	Natural Gas	Total Gas
1996	1,798	2,012	3,810	23,153	218,884	242,037
1997	528	5,091	5,619	0	167,031	167,031
1998	3,487	3,800	7,287	195,890	57,172	253,062
1999	1,737	3,103	4,840	80,841	176,503	257,344
1979-1999	96,390	17,008	113,398	2,018,417	1,541,460	3,559,877

CHEYENNE VALLEY WEST - 137464

ONC Dates: Named in 1960 Last Update in 1994

Counties - MAJOR Estimated Total Acres: 4160

PRODUCTION	Oil	Condensate	Total Liquids	Assoc. Gas	Natural Gas	Total Gas
1996	35,964	191	36,155	500,853	32,495	533,348
1997	31,707	0	31,707	459,933	4,379	464,312
1998	28,396	378	28,774	429,744	6,276	436,020
1999	22,741	0	22,741	196,583	220,446	417,029
1979-1999	1,256,018	21,026	1,277,044	12,007,499	1,287,330	13,294,829

CHEYENNE WEST - 137681

ONC Dates: Named in 1976 Last Update in 1996

Counties - BECKHAM, ROGER MILLS Estimated Total Acres: 63680

PRODUCTION	Oil	Condensate	Total Liquids	Assoc. Gas	Natural Gas	Total Gas
1996	3,498	10,215	13,713	0	26,222,697	26,222,697
1997	1,806	9,947	11,753	0	22,232,405	22,232,405
1998	3,258	8,871	12,129	36,819	19,786,559	19,823,378
1999	3,515	10,314	13,829	1,646,975	16,388,243	18,035,218
1979-1999	148,721	171,270	319,991	1,745,159	654,767,199	656,512,358

CHICKASHA - 137960

ONC Dates: Named in 1922 Last Update in 1954

Counties - GRADY Estimated Total Acres: 7200

PRODUCTION	Oil	Condensate	Total Liquids	Assoc. Gas	Natural Gas	Total Gas
1996	134,824	8,347	143,171	148,891	5,128,900	5,277,791
1997	224,347	7,352	231,699	87,435	4,491,740	4,579,175
1998	354,538	5,910	360,448	27,475	3,308,778	3,336,253
1999	308,464	3,526	311,990	14,597	2,692,248	2,706,845
1979-1999	4,225,753	115,250	4,341,003	4,171,495	73,824,329	77,995,824

CHILES DOME - 138766

ONC Dates: Named in 1943 Last Update in 1988

Counties - COAL Estimated Total Acres: 1440

PRODUCTION	Oil	Condensate	Total Liquids	Assoc. Gas	Natural Gas	Total Gas
1996	46,325	4,164	50,489	3,143	390,852	393,995
1997	23,494	4,344	27,838	5,824	399,141	404,965
1998	12,380	3,210	15,590	0	368,524	368,524
1999	8,566	2,691	11,257	0	124,889	124,889
1979-1999	112,372	15,070	127,442	9,274	4,740,981	4,750,255

CHILES DOME SE - 000498

ONC Dates: Named in 1986 Last Update in 1986

Counties - COAL Estimated Total Acres: 160

PRODUCTION	Oil	Condensate	Total Liquids	Assoc. Gas	Natural Gas	Total Gas
1999	20	0	20	0	0	0
1979-1999	20	0	20	0	37,467	37,467

PRODUCTION OF OIL AND GAS BY FIELD

CHILES DOME SW - 138797

ONC Dates: Named in 1970 Last Update in 1991

Counties - COAL Estimated Total Acres: 480

PRODUCTION	Oil	Condensate	Total Liquids	Assoc. Gas	Natural Gas	Total Gas
1996	0	27	27	0	2,947	2,947
1997	0	62	62	0	3,329	3,329
1998	0	0	0	0	2,537	2,537
1999	51	0	51	0	2,049	2,049
1979-1999	152	1,136	1,288	0	56,225	56,225

CHILOCCO - 138983

ONC Dates: Named in 1957 Last Update in 1985

Counties - KAY Estimated Total Acres: 920

PRODUCTION	Oil	Condensate	Total Liquids	Assoc. Gas	Natural Gas	Total Gas
1996	4,300	0	4,300	0	0	0
1997	3,162	0	3,162	0	0	0
1998	2,334	0	2,334	0	0	0
1999	1,361	0	1,361	0	0	0
1979-1999	327,968	0	327,968	0	0	0

CHILOCCO EAST - 139014

ONC Dates: Named in 1951 Last Update in 1985

Counties - KAY Estimated Total Acres: 400

PRODUCTION	Oil	Condensate	Total Liquids	Assoc. Gas	Natural Gas	Total Gas
1996	4,683	0	4,683	19,358	0	19,358
1997	2,771	0	2,771	13,178	0	13,178
1998	2,329	0	2,329	12,461	0	12,461
1999	1,798	0	1,798	2,779	0	2,779
1979-1999	38,270	0	38,270	335,598	990	336,588

CHIMNEY MOUNTAIN - 139324

ONC Dates: Named in 1948 Last Update in 1995

Counties - SEMINOLE Estimated Total Acres: 200

PRODUCTION	Oil	Condensate	Total Liquids	Assoc. Gas	Natural Gas	Total Gas
1996	5,550	0	5,550	0	0	0
1997	5,565	0	5,565	0	0	0
1998	4,782	0	4,782	0	0	0
1999	4,981	0	4,981	0	0	0
1979-1999	130,610	0	130,610	0	0	0

CHISUM SOUTH - 009022

ONC Dates: Named in 1985 Last Update in 1985

Counties - MCCLAIN, POTTAWATOMIE Estimated Total Acres: 40

PRODUCTION	Oil	Condensate	Total Liquids	Assoc. Gas	Natural Gas	Total Gas
1979-1999	1,128	0	1,128	0	0	0

CHITWOOD - 140192

ONC Dates: Named in 1945 Last Update in 1991

Counties - GRADY Estimated Total Acres: 27600

PRODUCTION	Oil	Condensate	Total Liquids	Assoc. Gas	Natural Gas	Total Gas
1996	267,448	131,471	398,919	4,158,940	4,787,426	8,946,366
1997	288,387	109,666	398,053	3,564,482	4,402,472	7,966,954
1998	264,903	55,307	320,210	2,036,736	4,494,202	6,530,938
1999	231,619	22,962	254,581	1,597,209	4,391,543	5,988,752
1979-1999	9,303,753	5,278,447	14,582,200	77,570,603	74,618,204	152,188,807

CHITWOOD NW - 140254

ONC Dates: Named in 1953 Last Update in 1991

Counties - GRADY Estimated Total Acres: 7320

PRODUCTION	Oil	Condensate	Total Liquids	Assoc. Gas	Natural Gas	Total Gas
1996	474,418	1,885	476,303	645,981	3,274,798	3,920,779
1997	865,743	2,924	868,667	590,957	2,565,716	3,156,673
1998	1,609,315	1,388	1,610,703	654,997	2,069,133	2,724,130
1999	1,052,819	1,136	1,053,955	535,676	1,693,070	2,228,746
1979-1999	8,978,281	56,160	9,034,441	16,040,533	33,415,627	49,456,160

PRODUCTION OF OIL AND GAS BY FIELD

CHITWOOD SOUTH - 140285

ONC Dates: Named in 1946 Last Update in 1991

Counties - GRADY Estimated Total Acres: 960

PRODUCTION	Oil	Condensate	Total Liquids	Assoc. Gas	Natural Gas	Total Gas
1996	3,965	1,214	5,179	0	302,520	302,520
1997	3,433	2,205	5,638	0	405,487	405,487
1998	3,851	1,070	4,921	0	192,919	192,919
1999	4,883	351	5,234	0	107,887	107,887
1979-1999	185,745	4,840	190,585	213,863	1,009,269	1,223,132

CHOCTAW - 140688

ONC Dates: Named in 1976 Last Update in 1996

Counties - OKLAHOMA Estimated Total Acres: 1920

PRODUCTION	Oil	Condensate	Total Liquids	Assoc. Gas	Natural Gas	Total Gas
1996	80,523	146	80,669	23,351	11,133	34,484
1997	114,907	301	115,208	301,695	9,465	311,160
1998	57,707	555	58,262	119,827	9,447	129,274
1999	7,319	0	7,319	70,664	8,953	79,617
1979-1999	1,841,259	5,300	1,846,559	5,766,769	1,036,374	6,803,143

CHOCTAW NE - 140713

ONC Dates: Named in 1978 Last Update in 1996

Counties - OKLAHOMA Estimated Total Acres: 920

PRODUCTION	Oil	Condensate	Total Liquids	Assoc. Gas	Natural Gas	Total Gas
1996	0	311	311	0	0	0
1997	702	164	866	0	0	0
1998	334	384	718	0	0	0
1999	328	0	328	0	0	0
1979-1999	8,089	7,817	15,906	0	382,864	382,864

CHOCTAW NORTH - 140719

ONC Dates: Named in 1956 Last Update in 1996

Counties - OKLAHOMA Estimated Total Acres: 2400

PRODUCTION	Oil	Condensate	Total Liquids	Assoc. Gas	Natural Gas	Total Gas
1996	667	82	749	29,656	55,234	84,890
1997	309	0	309	16,632	32,072	48,704
1998	17,687	0	17,687	26,633	31,196	57,829
1999	39,856	0	39,856	17,718	15,255	32,973
1979-1999	97,627	27,810	125,437	365,379	8,300,495	8,665,874

CHOCTAW SOUTH - 140843

ONC Dates: Named in 1955 Last Update in 1996

Counties - OKLAHOMA Estimated Total Acres: 360

PRODUCTION	Oil	Condensate	Total Liquids	Assoc. Gas	Natural Gas	Total Gas
1996	1,124	0	1,124	0	0	0
1997	948	0	948	0	0	0
1998	158	0	158	0	0	0
1979-1999	18,968	14,018	32,986	0	1,759,727	1,759,727

CHOSKA NW - 140975

ONC Dates: Named in 1981 Last Update in 1981

Counties - MUSKOGEE, WAGONER Estimated Total Acres: 40

PRODUCTION	Oil	Condensate	Total Liquids	Assoc. Gas	Natural Gas	Total Gas
1996	68	0	68	0	0	0
1979-1999	1,380	0	1,380	0	0	0

CIMMARRON CITY EAST - 014004

ONC Dates: Named in 1980 Last Update in 1991

Counties - LOGAN Estimated Total Acres: 480

PRODUCTION	Oil	Condensate	Total Liquids	Assoc. Gas	Natural Gas	Total Gas
1996	12,196	0	12,196	5,659	0	5,659
1997	21,490	0	21,490	9,194	0	9,194
1998	12,142	0	12,142	3,702	0	3,702
1999	6,562	0	6,562	2,352	0	2,352
1979-1999	280,148	0	280,148	245,711	0	245,711

PRODUCTION OF OIL AND GAS BY FIELD

CITRA NE - 143602

ONC Dates: Named in 1963 Last Update in 1964

Counties - HUGHES Estimated Total Acres: 80

PRODUCTION	Oil	Condensate	Total Liquids	Assoc. Gas	Natural Gas	Total Gas
1996	2,624	0	2,624	0	0	0
1997	2,381	0	2,381	0	0	0
1998	1,684	0	1,684	0	0	0
1999	2,068	0	2,068	0	0	0
1979-1999	67,778	0	67,778	0	0	0

CIVIT EAST - 143835

ONC Dates: Named in 1976 Last Update in 1976

Counties - GARVIN Estimated Total Acres: 40

PRODUCTION	Oil	Condensate	Total Liquids	Assoc. Gas	Natural Gas	Total Gas
1996	789	0	789	0	0	0
1997	682	0	682	0	0	0
1998	827	0	827	0	0	0
1999	816	0	816	0	0	0
1979-1999	28,196	0	28,196	0	0	0

CIVIT NE - 143850

ONC Dates: Named in 1962 Last Update in 1968

Counties - GARVIN Estimated Total Acres: 680

PRODUCTION	Oil	Condensate	Total Liquids	Assoc. Gas	Natural Gas	Total Gas
1996	9,245	0	9,245	0	0	0
1997	8,975	0	8,975	0	0	0
1998	6,323	0	6,323	0	0	0
1999	4,707	0	4,707	0	0	0
1979-1999	318,538	0	318,538	0	0	0

CIVIT NW - 143869

ONC Dates: Named in 1975 Last Update in 1976

Counties - GARVIN Estimated Total Acres: 40

PRODUCTION	Oil	Condensate	Total Liquids	Assoc. Gas	Natural Gas	Total Gas
1979-1999	564	0	564	0	0	0

CIVIT SW - 143944

ONC Dates: Named in 1976 Last Update in 1977

Counties - GARVIN Estimated Total Acres: 160

PRODUCTION	Oil	Condensate	Total Liquids	Assoc. Gas	Natural Gas	Total Gas
1979-1999	0	0	0	0	422,100	422,100

CIVIT WEST - 143974

ONC Dates: Named in 1967 Last Update in 1969

Counties - GARVIN Estimated Total Acres: 880

PRODUCTION	Oil	Condensate	Total Liquids	Assoc. Gas	Natural Gas	Total Gas
1996	151	0	151	0	0	0
1979-1999	390,095	0	390,095	69,954	0	69,954

CLAREMORE EAST - 144982

ONC Dates: Named in 1925 Last Update in 1978

Counties - ROGERS Estimated Total Acres: 3840

PRODUCTION	Oil	Condensate	Total Liquids	Assoc. Gas	Natural Gas	Total Gas
1996	171	0	171	0	0	0
1997	121	0	121	0	0	0
1979-1999	6,513	0	6,513	0	0	0

CLARITA DISTRICT - 145354

ONC Dates: Named in 1947 Last Update in 1988

Counties - COAL Estimated Total Acres: 1560

PRODUCTION	Oil	Condensate	Total Liquids	Assoc. Gas	Natural Gas	Total Gas
1996	8,128	0	8,128	0	27,502	27,502
1997	9,235	175	9,410	0	24,095	24,095
1998	7,732	0	7,732	0	25,510	25,510
1999	6,436	0	6,436	0	21,503	21,503
1979-1999	250,072	882	250,954	0	1,457,888	1,457,888

PRODUCTION OF OIL AND GAS BY FIELD

CLARK CREEK EAST - 145478

ONC Dates: Named in 1959 Last Update in 1978

Counties - HARPER Estimated Total Acres: 7040

PRODUCTION	Oil	Condensate	Total Liquids	Assoc. Gas	Natural Gas	Total Gas
1996	10,861	1,309	12,170	38,651	193,173	231,824
1997	15,302	1,153	16,455	0	198,994	198,994
1998	11,654	1,337	12,991	0	124,861	124,861
1999	6,804	337	7,141	8,700	76,002	84,702
1979-1999	281,522	19,121	300,643	479,214	4,980,515	5,459,729

CLARK CREEK WEST - 000504

ONC Dates: Named in 1980 Last Update in 1982

Counties - HARPER Estimated Total Acres: 640

PRODUCTION	Oil	Condensate	Total Liquids	Assoc. Gas	Natural Gas	Total Gas
1996	0	153	153	0	48,309	48,309
1997	0	0	0	0	39,780	39,780
1998	0	0	0	0	44,550	44,550
1999	0	0	0	0	33,707	33,707
1979-1999	0	2,328	2,328	0	1,322,899	1,322,899

CLEAR BROOK SW - 147059

ONC Dates: Named in 1953 Last Update in 1981

Counties - CLEVELAND Estimated Total Acres: 1200

PRODUCTION	Oil	Condensate	Total Liquids	Assoc. Gas	Natural Gas	Total Gas
1996	6,366	0	6,366	4,917	0	4,917
1997	9,683	0	9,683	3,257	0	3,257
1998	10,226	0	10,226	7,380	0	7,380
1999	9,511	0	9,511	6,725	0	6,725
1979-1999	365,703	0	365,703	301,748	2,354	304,102

CLEAR BROOK WEST - 147090

ONC Dates: Named in 1967 Last Update in 1981

Counties - CLEVELAND Estimated Total Acres: 120

PRODUCTION	Oil	Condensate	Total Liquids	Assoc. Gas	Natural Gas	Total Gas
1997	127	0	127	0	0	0
1979-1999	6,351	0	6,351	0	0	0

CLEAR LAKE DISTRICT - 147245

ONC Dates: Named in 1958 Last Update in 1992

Counties - BEAVER Estimated Total Acres: 360

PRODUCTION	Oil	Condensate	Total Liquids	Assoc. Gas	Natural Gas	Total Gas
1996	17,094	683	17,777	145,983	11,570	157,553
1997	16,011	182	16,193	123,147	10,881	134,028
1998	12,747	175	12,922	62,610	34,333	96,943
1999	9,449	366	9,815	27,196	46,710	73,906
1979-1999	438,976	12,409	451,385	4,093,127	624,406	4,717,533

CLEAR LAKE NORTH - 014212

ONC Dates: Named in 1987 Last Update in 1992

Counties - BEAVER Estimated Total Acres: 320

PRODUCTION	Oil	Condensate	Total Liquids	Assoc. Gas	Natural Gas	Total Gas
1996	34,002	0	34,002	19,533	0	19,533
1997	36,268	0	36,268	22,037	0	22,037
1998	34,946	0	34,946	10,285	2,238	12,523
1999	30,127	0	30,127	0	0	0
1979-1999	648,935	0	648,935	361,069	154,499	515,568

CLEARVIEW DISTRICT - 147524

ONC Dates: Named in 1957 Last Update in 1965

Counties - OKFUSKEE Estimated Total Acres: 2360

PRODUCTION	Oil	Condensate	Total Liquids	Assoc. Gas	Natural Gas	Total Gas
1996	20,181	0	20,181	0	60,381	60,381
1997	17,562	0	17,562	0	65,819	65,819
1998	15,768	0	15,768	0	48,619	48,619
1999	15,091	0	15,091	10,822	26,806	37,628
1979-1999	749,288	110	749,398	302,905	1,586,469	1,889,374

PRODUCTION OF OIL AND GAS BY FIELD

CLEVELAND - 148237

ONC Dates: Named in 1904 Last Update in 1954

Counties - OSAGE, PAWNEE

Estimated Total Acres: 4880

PRODUCTION	Oil	Condensate	Total Liquids	Assoc. Gas	Natural Gas	Total Gas
1996	82,900	0	82,900	2,126	4,290	6,416
1997	81,625	0	81,625	4,178	4,861	9,039
1998	72,740	0	72,740	0	2,206	2,206
1999	66,608	0	66,608	0	0	0
1979-1999	2,681,783	0	2,681,783	1,068,858	86,531	1,155,389

CLINTON - 148733

ONC Dates: Named in 1981 Last Update in 1990

Counties - CUSTER

Estimated Total Acres: 17920

PRODUCTION	Oil	Condensate	Total Liquids	Assoc. Gas	Natural Gas	Total Gas
1996	0	19,485	19,485	0	3,484,048	3,484,048
1997	375	9,125	9,500	0	2,831,987	2,831,987
1998	1,377	8,627	10,004	0	1,993,269	1,993,269
1999	560	6,412	6,972	18,178	1,632,844	1,651,022
1979-1999	54,703	659,566	714,269	18,606	91,919,705	91,938,311

CLINTON EAST - 148745

ONC Dates: Named in 1980 Last Update in 1990

Counties - CUSTER

Estimated Total Acres: 13440

PRODUCTION	Oil	Condensate	Total Liquids	Assoc. Gas	Natural Gas	Total Gas
1996	3,764	37,501	41,265	61,825	3,788,840	3,850,665
1997	765	35,689	36,454	6,748	3,707,462	3,714,210
1998	51,280	24,273	75,553	34,427	4,810,939	4,845,366
1999	54,333	14,011	68,344	64,386	4,530,094	4,594,480
1979-1999	204,534	2,618,263	2,822,797	7,676,413	199,822,255	207,498,668

CLINTON NORTH - 148795

ONC Dates: Named in 1981 Last Update in 1984

Counties - CUSTER

Estimated Total Acres: 1280

PRODUCTION	Oil	Condensate	Total Liquids	Assoc. Gas	Natural Gas	Total Gas
1979-1999	0	0	0	0	61,164	61,164

CLINTON SOUTH - 148826

ONC Dates: Named in 1982 Last Update in 1984

Counties - CUSTER, WASHITA

Estimated Total Acres: 4480

PRODUCTION	Oil	Condensate	Total Liquids	Assoc. Gas	Natural Gas	Total Gas
1996	0	0	0	0	48,420	48,420
1997	0	0	0	0	62,309	62,309
1998	0	0	0	0	65,463	65,463
1999	0	0	0	0	49,196	49,196
1979-1999	0	292	292	0	3,558,727	3,558,727

CLOUDCHIEF NW - 000511

ONC Dates: Named in 1981 Last Update in 1984

Counties - WASHITA

Estimated Total Acres: 3840

PRODUCTION	Oil	Condensate	Total Liquids	Assoc. Gas	Natural Gas	Total Gas
1996	0	0	0	0	23,856	23,856
1997	0	0	0	0	18,789	18,789
1998	0	10	10	1,736	2,483	4,219
1979-1999	0	673	673	1,736	1,101,040	1,102,776

CLYDE SOUTH - 002684

ONC Dates: Named in 1982 Last Update in 1993

Counties - GRANT

Estimated Total Acres: 80

PRODUCTION	Oil	Condensate	Total Liquids	Assoc. Gas	Natural Gas	Total Gas
1979-1999	16,240	0	16,240	67,892	0	67,892

COALGATE - 150113

ONC Dates: Named in 1960 Last Update in 1988

Counties - COAL

Estimated Total Acres: 80

PRODUCTION	Oil	Condensate	Total Liquids	Assoc. Gas	Natural Gas	Total Gas
1979-1999	1,149	0	1,149	0	0	0

COALGATE EAST - 014005

ONC Dates: Named in 1991 Last Update in 1991

Counties - COAL

Estimated Total Acres: 640

PRODUCTION	Oil	Condensate	Total Liquids	Assoc. Gas	Natural Gas	Total Gas
1979-1999	0	0	0	0	19,222	19,222

PRODUCTION OF OIL AND GAS BY FIELD

COALGATE NE - 150121

ONC Dates: Named in 1978 Last Update in 1991

Counties - COAL Estimated Total Acres: 2240

PRODUCTION	Oil	Condensate	Total Liquids	Assoc. Gas	Natural Gas	Total Gas
1996	0	0	0	0	38,234	38,234
1997	0	0	0	0	46,469	46,469
1998	0	0	0	0	19,117	19,117
1999	0	0	0	0	37,971	37,971
1979-1999	0	0	0	0	642,272	642,272

COALGATE NORTH - 011936

ONC Dates: Named in 1987 Last Update in 1989

Counties - COAL Estimated Total Acres: 1920

PRODUCTION	Oil	Condensate	Total Liquids	Assoc. Gas	Natural Gas	Total Gas
1996	0	0	0	0	144,993	144,993
1997	0	0	0	0	148,185	148,185
1998	0	0	0	0	406,470	406,470
1999	0	0	0	0	490,801	490,801
1979-1999	0	0	0	0	4,674,354	4,674,354

COALGATE SW - 012142

ONC Dates: Named in 1973 Last Update in 1988

Counties - COAL Estimated Total Acres: 1280

PRODUCTION	Oil	Condensate	Total Liquids	Assoc. Gas	Natural Gas	Total Gas
1996	1,415	0	1,415	0	64,038	64,038
1997	1,260	0	1,260	0	61,539	61,539
1998	896	0	896	0	51,451	51,451
1999	1,625	0	1,625	0	64,404	64,404
1979-1999	75,948	581	76,529	11,035	1,751,479	1,762,514

COALGATE WEST - 013770

ONC Dates: Named in 1990 Last Update in 1991

Counties - COAL Estimated Total Acres: 80

PRODUCTION	Oil	Condensate	Total Liquids	Assoc. Gas	Natural Gas	Total Gas
1996	0	0	0	0	30,428	30,428
1997	0	0	0	0	29,762	29,762
1998	0	0	0	0	22,459	22,459
1999	0	0	0	0	14,101	14,101
1979-1999	1,254	0	1,254	0	1,027,141	1,027,141

COALTON - 150206

ONC Dates: Named in 1907 Last Update in 1963

Counties - MCINTOSH, OKMULGEE Estimated Total Acres: 7280

PRODUCTION	Oil	Condensate	Total Liquids	Assoc. Gas	Natural Gas	Total Gas
1996	6,308	1,524	7,832	8,004	232,515	240,519
1997	6,189	524	6,713	7,939	229,781	237,720
1998	6,041	410	6,451	5,378	216,424	221,802
1999	4,348	464	4,812	3,957	245,531	249,488
1979-1999	228,798	10,526	239,324	420,304	10,468,825	10,889,129

COALTON NORTH - 150237

ONC Dates: Named in 1953 Last Update in 1953

Counties - OKMULGEE Estimated Total Acres: 440

PRODUCTION	Oil	Condensate	Total Liquids	Assoc. Gas	Natural Gas	Total Gas
1996	2,639	0	2,639	0	13,472	13,472
1997	2,144	0	2,144	0	4,700	4,700
1998	1,877	0	1,877	0	4,467	4,467
1999	1,980	0	1,980	0	3,472	3,472
1979-1999	122,757	0	122,757	239,255	392,037	631,292

CODY - 150981

ONC Dates: Named in 1954 Last Update in 1996

Counties - PAWNEE Estimated Total Acres: 120

PRODUCTION	Oil	Condensate	Total Liquids	Assoc. Gas	Natural Gas	Total Gas
1996	2,477	0	2,477	0	0	0
1997	1,673	0	1,673	0	0	0
1998	1,850	0	1,850	0	0	0
1999	1,844	0	1,844	0	0	0
1979-1999	45,743	0	45,743	0	0	0

PRODUCTION OF OIL AND GAS BY FIELD

CODY SW - 151074

ONC Dates: Named in 1955 Last Update in 1996

Counties - PAWNEE

Estimated Total Acres: 200

PRODUCTION	Oil	Condensate	Total Liquids	Assoc. Gas	Natural Gas	Total Gas
1979-1999	37,828	0	37,828	0	0	0

COFFEYVILLE SOUTH - 151415

ONC Dates: Named in 1915 Last Update in 1978

Counties - NOWATA

Estimated Total Acres: 9600

PRODUCTION	Oil	Condensate	Total Liquids	Assoc. Gas	Natural Gas	Total Gas
1996	2,650	0	2,650	0	479	479
1997	5,850	0	5,850	0	0	0
1998	3,554	0	3,554	0	2,016	2,016
1999	2,569	0	2,569	0	0	0
1979-1999	89,744	0	89,744	0	678,564	678,564

COLE DISTRICT - 152469

ONC Dates: Named in 1958 Last Update in 1958

Counties - MUSKOGEE, OKMULGEE, WAGONER

Estimated Total Acres: 6080

PRODUCTION	Oil	Condensate	Total Liquids	Assoc. Gas	Natural Gas	Total Gas
1996	10,195	0	10,195	3,412	21,648	25,060
1997	7,887	0	7,887	3,247	24,087	27,334
1998	6,343	0	6,343	2,365	18,836	21,201
1999	6,221	0	6,221	1,577	15,691	17,268
1979-1999	427,138	1,167	428,305	264,334	975,440	1,239,774

COLLINSVILLE - 154205

ONC Dates: Named in 1911 Last Update in 1941

Counties - ROGERS, TULSA

Estimated Total Acres: 3840

PRODUCTION	Oil	Condensate	Total Liquids	Assoc. Gas	Natural Gas	Total Gas
1996	1,879	0	1,879	0	104	104
1997	2,051	0	2,051	0	0	0
1998	1,891	0	1,891	0	1,272	1,272
1999	1,315	0	1,315	0	16	16
1979-1999	104,058	0	104,058	15,125	18,276	33,401

COLONY NW - 154659

ONC Dates: Named in 1980 Last Update in 1990

Counties - WASHITA

Estimated Total Acres: 17280

PRODUCTION	Oil	Condensate	Total Liquids	Assoc. Gas	Natural Gas	Total Gas
1996	0	13,153	13,153	0	5,050,490	5,050,490
1997	0	10,400	10,400	0	4,310,755	4,310,755
1998	0	9,183	9,183	0	3,768,499	3,768,499
1999	4	8,151	8,155	0	3,544,754	3,544,754
1979-1999	15,590	187,267	202,857	0	106,463,537	106,463,537

COLONY WEST - 154701

ONC Dates: Named in 1980 Last Update in 1984

Counties - WASHITA

Estimated Total Acres: 4480

PRODUCTION	Oil	Condensate	Total Liquids	Assoc. Gas	Natural Gas	Total Gas
1996	0	825	825	0	132,988	132,988
1997	0	670	670	0	171,628	171,628
1998	0	335	335	0	161,140	161,140
1999	171	579	750	0	140,870	140,870
1979-1999	7,945	19,144	27,089	5,260	4,361,783	4,367,043

COMANCHE LAKE - 155724

ONC Dates: Named in 1948 Last Update in 1955

Counties - STEPHENS

Estimated Total Acres: 240

PRODUCTION	Oil	Condensate	Total Liquids	Assoc. Gas	Natural Gas	Total Gas
1979-1999	0	0	0	0	32,324	32,324

COMANCHE LAKE DIST SOUTH - 155755

ONC Dates: Named in 1946 Last Update in 1955

Counties - STEPHENS

Estimated Total Acres: 160

PRODUCTION	Oil	Condensate	Total Liquids	Assoc. Gas	Natural Gas	Total Gas
1979-1999	2,126	0	2,126	0	0	0

PRODUCTION OF OIL AND GAS BY FIELD

COMANCHE LAKE NORTH - 004368

ONC Dates: Named in 1983 Last Update in 1983

Counties - STEPHENS Estimated Total Acres: 40

PRODUCTION	Oil	Condensate	Total Liquids	Assoc. Gas	Natural Gas	Total Gas
1996	523	0	523	0	0	0
1997	500	0	500	0	0	0
1998	257	0	257	0	0	0
1999	148	0	148	0	0	0
1979-1999	17,861	0	17,861	0	0	0

COMO - 156220

ONC Dates: Named in 1959 Last Update in 1993

Counties - BEAVER Estimated Total Acres: 4880

PRODUCTION	Oil	Condensate	Total Liquids	Assoc. Gas	Natural Gas	Total Gas
1996	2,023	0	2,023	45,643	194	45,837
1997	2,000	0	2,000	39,275	0	39,275
1998	2,980	0	2,980	8,797	31,352	40,149
1999	1,534	0	1,534	2,394	22,009	24,403
1979-1999	203,925	4,209	208,134	1,639,069	63,330	1,702,399

COMO SE - 156344

ONC Dates: Named in 1960 Last Update in 1993

Counties - BEAVER Estimated Total Acres: 9800

PRODUCTION	Oil	Condensate	Total Liquids	Assoc. Gas	Natural Gas	Total Gas
1996	41,434	522	41,956	177,150	8,272	185,422
1997	37,030	336	37,366	166,741	8,174	174,915
1998	38,427	529	38,956	126,634	38,249	164,883
1999	28,743	176	28,919	33,757	90,682	124,439
1979-1999	1,822,782	28,847	1,851,629	7,011,538	675,629	7,687,167

COMO SW - 156406

ONC Dates: Named in 1959 Last Update in 1993

Counties - BEAVER Estimated Total Acres: 3600

PRODUCTION	Oil	Condensate	Total Liquids	Assoc. Gas	Natural Gas	Total Gas
1996	7,134	0	7,134	23,387	32,897	56,284
1997	8,116	0	8,116	28,652	35,086	63,738
1998	9,697	167	9,864	16,789	37,281	54,070
1999	7,712	165	7,877	4,062	42,652	46,714
1979-1999	875,312	6,122	881,434	3,405,064	1,141,066	4,546,130

CONCHARTY HILLS - 156685

ONC Dates: Named in 1949 Last Update in 1958

Counties - MUSKOGEE, OKMULGEE, TULSA, WAGONER Estimated Total Acres: 200

PRODUCTION	Oil	Condensate	Total Liquids	Assoc. Gas	Natural Gas	Total Gas
1996	1,355	0	1,355	0	0	0
1997	1,195	0	1,195	0	0	0
1998	336	0	336	0	0	0
1999	343	0	343	0	0	0
1979-1999	19,077	0	19,077	0	0	0

CONCHO - 156716

ONC Dates: Named in 1980 Last Update in 1996

Counties - CANADIAN Estimated Total Acres: 5760

PRODUCTION	Oil	Condensate	Total Liquids	Assoc. Gas	Natural Gas	Total Gas
1996	4,026	19,651	23,677	63,148	859,482	922,630
1997	4,666	23,409	28,075	59,851	1,021,931	1,081,782
1998	3,165	20,263	23,428	64,247	900,737	964,984
1999	3,045	16,346	19,391	24,368	882,138	906,506
1979-1999	146,811	201,600	348,411	2,276,395	10,520,601	12,796,996

CONCHO NE - 156840

ONC Dates: Named in 1971 Last Update in 1995

Counties - CANADIAN Estimated Total Acres: 2720

PRODUCTION	Oil	Condensate	Total Liquids	Assoc. Gas	Natural Gas	Total Gas
1996	2,707	6,442	9,149	38,472	171,126	209,598
1997	1,988	3,618	5,606	36,539	134,929	171,468
1998	4,354	1,448	5,802	35,519	139,761	175,280
1999	3,912	1,030	4,942	16,427	134,025	150,452
1979-1999	228,107	176,421	404,528	2,078,105	5,434,991	7,513,096

PRODUCTION OF OIL AND GAS BY FIELD

CONCHO NORTH - 156845

ONC Dates: Named in 1977 Last Update in 1996

Counties - CANADIAN Estimated Total Acres: 18880

PRODUCTION	Oil	Condensate	Total Liquids	Assoc. Gas	Natural Gas	Total Gas
1996	15,129	8,635	23,764	375,081	379,025	754,106
1997	10,967	5,717	16,684	295,872	355,901	651,773
1998	12,131	4,612	16,743	297,283	339,340	636,623
1999	15,303	3,764	19,067	128,023	474,898	602,921
1979-1999	831,392	579,031	1,410,423	14,497,300	15,809,832	30,307,132

CONWAY SOUTH - 158762

ONC Dates: Named in 1953 Last Update in 1954

Counties - PONTOTOC Estimated Total Acres: 80

PRODUCTION	Oil	Condensate	Total Liquids	Assoc. Gas	Natural Gas	Total Gas
1996	1,234	0	1,234	0	0	0
1997	1,265	0	1,265	0	0	0
1998	1,291	0	1,291	0	0	0
1999	1,085	0	1,085	0	0	0
1979-1999	27,329	0	27,329	0	0	0

COODYS BLUFF - 158855

ONC Dates: Named in 1904 Last Update in 1941

Counties - NOWATA Estimated Total Acres: 17280

PRODUCTION	Oil	Condensate	Total Liquids	Assoc. Gas	Natural Gas	Total Gas
1996	1,242	0	1,242	0	0	0
1997	1,069	0	1,069	0	0	0
1998	1,055	0	1,055	0	0	0
1979-1999	29,754	0	29,754	0	1,222,338	1,222,338

COON CREEK - 159475

ONC Dates: Named in 1946 Last Update in 1996

Counties - LOGAN, OKLAHOMA Estimated Total Acres: 1960

PRODUCTION	Oil	Condensate	Total Liquids	Assoc. Gas	Natural Gas	Total Gas
1996	11,243	0	11,243	0	26,292	26,292
1997	13,142	0	13,142	0	8,896	8,896
1998	10,404	0	10,404	0	6,274	6,274
1999	6,488	0	6,488	0	0	0
1979-1999	128,411	0	128,411	48,143	781,110	829,253

COON CREEK NE - 159506

ONC Dates: Named in 1954 Last Update in 1996

Counties - LOGAN, OKLAHOMA Estimated Total Acres: 1160

PRODUCTION	Oil	Condensate	Total Liquids	Assoc. Gas	Natural Gas	Total Gas
1996	352	0	352	0	0	0
1997	179	0	179	0	0	0
1998	344	0	344	0	0	0
1999	350	0	350	0	0	0
1979-1999	25,790	2,310	28,100	271,842	994,268	1,266,110

COON CREEK NORTH - 159537

ONC Dates: Named in 1963 Last Update in 1995

Counties - LOGAN Estimated Total Acres: 1080

PRODUCTION	Oil	Condensate	Total Liquids	Assoc. Gas	Natural Gas	Total Gas
1996	10,875	0	10,875	115,416	14,830	130,246
1997	6,239	0	6,239	59,571	11,561	71,132
1998	4,051	0	4,051	37,565	34,644	72,209
1999	5,520	0	5,520	34,792	34,053	68,845
1979-1999	148,337	0	148,337	924,157	397,804	1,321,961

COON CREEK NW - 159568

ONC Dates: Named in 1954 Last Update in 1996

Counties - LOGAN Estimated Total Acres: 640

PRODUCTION	Oil	Condensate	Total Liquids	Assoc. Gas	Natural Gas	Total Gas
1996	649	0	649	10,905	0	10,905
1997	313	0	313	9,601	0	9,601
1998	498	0	498	9,085	0	9,085
1999	311	0	311	8,822	0	8,822
1979-1999	53,250	0	53,250	349,157	1,999	351,156

PRODUCTION OF OIL AND GAS BY FIELD

COON CREEK WEST - 159599

ONC Dates: Named in 1962 Last Update in 1996

Counties - OKLAHOMA Estimated Total Acres: 40

PRODUCTION	Oil	Condensate	Total Liquids	Assoc. Gas	Natural Gas	Total Gas
1979-1999	538	0	538	0	0	0

COOPER - 159723

ONC Dates: Named in 1966 Last Update in 1995

Counties - BLAINE Estimated Total Acres: 11600

PRODUCTION	Oil	Condensate	Total Liquids	Assoc. Gas	Natural Gas	Total Gas
1996	43,124	10,570	53,694	322,573	176,181	498,754
1997	43,392	8,891	52,283	438,447	123,374	561,821
1998	40,962	3,774	44,736	607,964	216,204	824,168
1999	39,847	0	39,847	86,749	321,243	407,992
1979-1999	805,441	110,785	916,226	7,124,249	2,274,001	9,398,250

CORBETT NE - 160904

ONC Dates: Named in 1981 Last Update in 1981

Counties - CLEVELAND, MCCLAIN Estimated Total Acres: 80

PRODUCTION	Oil	Condensate	Total Liquids	Assoc. Gas	Natural Gas	Total Gas
1979-1999	12,628	0	12,628	0	0	0

CORBETT NW - 160907

ONC Dates: Named in 1979 Last Update in 1979

Counties - CLEVELAND, MCCLAIN Estimated Total Acres: 80

PRODUCTION	Oil	Condensate	Total Liquids	Assoc. Gas	Natural Gas	Total Gas
1979-1999	2,664	0	2,664	0	0	0

CORBETT SE - 160932

ONC Dates: Named in 1963 Last Update in 1963

Counties - CLEVELAND, MCCLAIN Estimated Total Acres: 40

PRODUCTION	Oil	Condensate	Total Liquids	Assoc. Gas	Natural Gas	Total Gas
1996	696	0	696	0	0	0
1997	477	0	477	0	0	0
1998	235	0	235	0	0	0
1979-1999	18,507	0	18,507	0	0	0

CORBETT WEST - 160994

ONC Dates: Named in 1945 Last Update in 1981

Counties - CLEVELAND, MCCLAIN Estimated Total Acres: 120

PRODUCTION	Oil	Condensate	Total Liquids	Assoc. Gas	Natural Gas	Total Gas
1996	3,442	0	3,442	0	0	0
1997	2,581	0	2,581	0	0	0
1998	1,888	0	1,888	0	0	0
1999	1,901	0	1,901	0	0	0
1979-1999	79,586	0	79,586	0	0	0

CORINE DISTRICT - 161521

ONC Dates: Named in 1949 Last Update in 1958

Counties - MUSKOGEE, WAGONER Estimated Total Acres: 720

PRODUCTION	Oil	Condensate	Total Liquids	Assoc. Gas	Natural Gas	Total Gas
1979-1999	14,245	0	14,245	4,667	15,355	20,022

CORN - 161862

ONC Dates: Named in 1980 Last Update in 1993

Counties - WASHITA Estimated Total Acres: 640

PRODUCTION	Oil	Condensate	Total Liquids	Assoc. Gas	Natural Gas	Total Gas
1996	0	0	0	0	122,042	122,042
1997	0	0	0	0	119,660	119,660
1998	0	0	0	0	84,636	84,636
1999	0	0	0	0	78,988	78,988
1979-1999	0	0	0	0	1,653,772	1,653,772

CORN DISTRICT - 161867

ONC Dates: Named in Last Update in 1995

Counties - CLEVELAND, MCCLAIN Estimated Total Acres: 10760

PRODUCTION	Oil	Condensate	Total Liquids	Assoc. Gas	Natural Gas	Total Gas
1996	190,612	5,309	195,921	544,057	79,089	623,146
1997	171,252	1,482	172,734	485,085	123,009	608,094
1998	149,449	4,608	154,057	440,529	38,871	479,400
1999	142,272	0	142,272	383,653	57,416	441,069
1979-1999	12,364,236	47,046	12,411,282	35,438,613	2,454,521	37,893,134

PRODUCTION OF OIL AND GAS BY FIELD

CORNISH SE - 162234

ONC Dates: Named in 1972 Last Update in 1972

Counties - JEFFERSON Estimated Total Acres: 160

PRODUCTION	Oil	Condensate	Total Liquids	Assoc. Gas	Natural Gas	Total Gas
1996	1,677	0	1,677	867	0	867
1997	1,461	0	1,461	400	0	400
1998	718	0	718	2,320	0	2,320
1979-1999	115,009	0	115,009	32,237	0	32,237

CORNISH WEST - 162247

ONC Dates: Named in 1979 Last Update in 1983

Counties - JEFFERSON Estimated Total Acres: 720

PRODUCTION	Oil	Condensate	Total Liquids	Assoc. Gas	Natural Gas	Total Gas
1979-1999	78,031	0	78,031	0	0	0

COTTONWOOD CREEK - 164280

ONC Dates: Named in 1987 Last Update in 1993

Counties - CARTER Estimated Total Acres: 1120

PRODUCTION	Oil	Condensate	Total Liquids	Assoc. Gas	Natural Gas	Total Gas
1996	211,409	0	211,409	166,387	0	166,387
1997	193,683	0	193,683	163,151	0	163,151
1998	171,528	0	171,528	147,687	0	147,687
1999	116,539	0	116,539	130,351	0	130,351
1979-1999	7,620,543	0	7,620,543	6,122,660	0	6,122,660

COUNCIL CREEK - 164931

ONC Dates: Named in 1945 Last Update in 1996

Counties - PAYNE Estimated Total Acres: 840

PRODUCTION	Oil	Condensate	Total Liquids	Assoc. Gas	Natural Gas	Total Gas
1996	2,934	0	2,934	0	0	0
1997	1,451	0	1,451	0	0	0
1998	1,431	0	1,431	0	0	0
1999	2,333	0	2,333	0	0	0
1979-1999	57,883	0	57,883	22,527	8,981	31,508

COUNCIL CREEK NORTH - 000530

ONC Dates: Named in 1979 Last Update in 1996

Counties - PAYNE Estimated Total Acres: 520

PRODUCTION	Oil	Condensate	Total Liquids	Assoc. Gas	Natural Gas	Total Gas
1979-1999	27,711	0	27,711	0	0	0

COUNCIL CREEK SW - 164962

ONC Dates: Named in 1947 Last Update in 1996

Counties - PAYNE Estimated Total Acres: 560

PRODUCTION	Oil	Condensate	Total Liquids	Assoc. Gas	Natural Gas	Total Gas
1996	4,329	0	4,329	0	5,619	5,619
1997	2,446	0	2,446	0	4,940	4,940
1998	2,659	0	2,659	0	1,192	1,192
1999	3,860	0	3,860	0	0	0
1979-1999	195,926	0	195,926	38,220	14,459	52,679

COUNCIL HILL DISTRICT - 165024

ONC Dates: Named in 1958 Last Update in 1958

Counties - MUSKOGEE, OKMULGEE Estimated Total Acres: 5120

PRODUCTION	Oil	Condensate	Total Liquids	Assoc. Gas	Natural Gas	Total Gas
1996	12,324	0	12,324	13,373	15,296	28,669
1997	11,487	0	11,487	7,225	16,868	24,093
1998	9,966	0	9,966	3,692	12,567	16,259
1999	8,968	0	8,968	3,127	7,705	10,832
1979-1999	434,123	0	434,123	335,129	1,172,991	1,508,120

COUNCIL HILL SOUTH - XX0215

ONC Dates: Named in 1996 Last Update in 1998

Counties - MCINTOSH Estimated Total Acres: 640

PRODUCTION	Oil	Condensate	Total Liquids	Assoc. Gas	Natural Gas	Total Gas
1997	0	0	0	0	17,548	17,548
1998	0	0	0	0	186,149	186,149
1999	0	0	0	0	70,038	70,038
1979-1999	0	0	0	0	273,735	273,735

PRODUCTION OF OIL AND GAS BY FIELD

COUNCIL HILL TOWNSITE - 165055

ONC Dates: Named in 1967 Last Update in 1998

Counties - MCINTOSH Estimated Total Acres: 1600

PRODUCTION	Oil	Condensate	Total Liquids	Assoc. Gas	Natural Gas	Total Gas
1996	0	0	0	0	48,529	48,529
1997	0	0	0	0	30,850	30,850
1998	0	0	0	0	28,214	28,214
1999	0	0	0	0	36,933	36,933
1979-1999	0	0	0	0	1,037,407	1,037,407

COURTNEY NE - 000531

ONC Dates: Named in 1981 Last Update in 1982

Counties - LOVE Estimated Total Acres: 40

PRODUCTION	Oil	Condensate	Total Liquids	Assoc. Gas	Natural Gas	Total Gas
1979-1999	7,227	0	7,227	0	0	0

COURTNEY SE - 165493

ONC Dates: Named in 1978 Last Update in 1978

Counties - LOVE Estimated Total Acres: 40

PRODUCTION	Oil	Condensate	Total Liquids	Assoc. Gas	Natural Gas	Total Gas
1979-1999	2,588	0	2,588	0	0	0

COVINGTON SOUTH - 165892

ONC Dates: Named in 1976 Last Update in 1995

Counties - GARFIELD Estimated Total Acres: 120

PRODUCTION	Oil	Condensate	Total Liquids	Assoc. Gas	Natural Gas	Total Gas
1979-1999	3,130	0	3,130	3,918	0	3,918

COVINGTON WEST - 165923

ONC Dates: Named in 1967 Last Update in 1995

Counties - GARFIELD Estimated Total Acres: 5880

PRODUCTION	Oil	Condensate	Total Liquids	Assoc. Gas	Natural Gas	Total Gas
1996	1,379	0	1,379	96,045	0	96,045
1997	681	0	681	91,469	0	91,469
1998	1,191	0	1,191	82,448	735	83,183
1999	1,325	0	1,325	45,385	1,834	47,219
1979-1999	142,013	2,329	144,342	4,393,272	156,874	4,550,146

COWDEN SOUTH - 166357

ONC Dates: Named in 1983 Last Update in 1983

Counties - WASHITA Estimated Total Acres: 640

PRODUCTION	Oil	Condensate	Total Liquids	Assoc. Gas	Natural Gas	Total Gas
1979-1999	0	0	0	0	686,665	686,665

COWETA DISTRICT - 166481

ONC Dates: Named in 1958 Last Update in 1958

Counties - WAGONER Estimated Total Acres: 11320

PRODUCTION	Oil	Condensate	Total Liquids	Assoc. Gas	Natural Gas	Total Gas
1996	9,782	0	9,782	0	0	0
1997	8,718	0	8,718	0	0	0
1998	4,285	0	4,285	0	0	0
1999	5,990	0	5,990	0	0	0
1979-1999	459,320	38,811	498,131	35,959	243,199	279,158

COYLE - 167163

ONC Dates: Named in 1938 Last Update in 1995

Counties - LOGAN, PAYNE Estimated Total Acres: 1280

PRODUCTION	Oil	Condensate	Total Liquids	Assoc. Gas	Natural Gas	Total Gas
1996	6,648	0	6,648	0	0	0
1997	6,222	0	6,222	0	0	0
1998	4,429	1,269	5,698	0	0	0
1999	4,831	0	4,831	0	0	0
1979-1999	406,377	1,269	407,646	118,303	91,956	210,259

COYLE MIDDLE - 167194

ONC Dates: Named in 1952 Last Update in 1995

Counties - LOGAN, PAYNE Estimated Total Acres: 200

PRODUCTION	Oil	Condensate	Total Liquids	Assoc. Gas	Natural Gas	Total Gas
1996	2,704	0	2,704	0	0	0
1997	2,415	0	2,415	0	0	0
1998	2,390	0	2,390	0	0	0
1999	2,441	0	2,441	0	0	0
1979-1999	58,710	0	58,710	0	0	0

PRODUCTION OF OIL AND GAS BY FIELD

COYLE NORTH - 167225

ONC Dates: Named in 1942 Last Update in 1996

Counties - LINCOLN, PAYNE Estimated Total Acres: 920

PRODUCTION	Oil	Condensate	Total Liquids	Assoc. Gas	Natural Gas	Total Gas
1996	3,066	0	3,066	0	0	0
1997	2,776	0	2,776	0	0	0
1998	2,390	0	2,390	0	0	0
1999	2,192	0	2,192	0	0	0
1979-1999	117,459	0	117,459	52,831	15,483	68,314

COYLE NW - 167246

ONC Dates: Named in 1975 Last Update in 1995

Counties - PAYNE Estimated Total Acres: 40

PRODUCTION	Oil	Condensate	Total Liquids	Assoc. Gas	Natural Gas	Total Gas
1979-1999	1,827	0	1,827	542	0	542

COYLE SE - 167256

ONC Dates: Named in 1951 Last Update in 1995

Counties - LOGAN, PAYNE Estimated Total Acres: 320

PRODUCTION	Oil	Condensate	Total Liquids	Assoc. Gas	Natural Gas	Total Gas
1996	1,537	0	1,537	0	25	25
1997	938	0	938	0	298	298
1998	987	0	987	0	0	0
1999	988	0	988	0	0	0
1979-1999	67,887	0	67,887	17,674	147,391	165,065

COYLE SOUTH - 167287

ONC Dates: Named in 1947 Last Update in 1995

Counties - LINCOLN, LOGAN, PAYNE Estimated Total Acres: 3800

PRODUCTION	Oil	Condensate	Total Liquids	Assoc. Gas	Natural Gas	Total Gas
1996	49,501	1,443	50,944	141,965	3,138	145,103
1997	25,186	1,492	26,678	43,391	1,832	45,223
1998	18,059	316	18,375	63,692	699	64,391
1999	46,884	0	46,884	333,429	36,651	370,080
1979-1999	1,313,632	22,514	1,336,146	1,138,710	750,840	1,889,550

COYLE WEST - 167318

ONC Dates: Named in 1950 Last Update in 1995

Counties - LOGAN, PAYNE Estimated Total Acres: 320

PRODUCTION	Oil	Condensate	Total Liquids	Assoc. Gas	Natural Gas	Total Gas
1996	1,961	0	1,961	0	0	0
1997	1,408	0	1,408	0	0	0
1998	988	0	988	0	0	0
1999	321	0	321	0	0	0
1979-1999	134,119	0	134,119	0	0	0

CRANE SE - 168481

ONC Dates: Named in 1962 Last Update in 1990

Counties - CUSTER, DEWEY Estimated Total Acres: 11520

PRODUCTION	Oil	Condensate	Total Liquids	Assoc. Gas	Natural Gas	Total Gas
1996	5,824	2,443	8,267	23,140	404,566	427,706
1997	5,521	2,024	7,545	13,188	366,394	379,582
1998	5,846	1,296	7,142	2,193	267,382	269,575
1999	6,682	824	7,506	954	280,909	281,863
1979-1999	59,988	69,007	128,995	235,272	10,117,605	10,352,877

CRAWFORD NW - 168946

ONC Dates: Named in 1966 Last Update in 1984

Counties - ELLIS, ROGER MILLS Estimated Total Acres: 35360

PRODUCTION	Oil	Condensate	Total Liquids	Assoc. Gas	Natural Gas	Total Gas
1996	8,175	5,763	13,938	63,780	828,106	891,886
1997	7,899	4,633	12,532	82,971	840,285	923,256
1998	6,379	4,355	10,734	67,411	854,845	922,256
1999	7,974	4,967	12,941	65,979	748,303	814,282
1979-1999	399,658	215,633	615,291	1,427,816	25,413,158	26,840,974

PRODUCTION OF OIL AND GAS BY FIELD

CRESCENT EAST - 169566

ONC Dates: Named in 1944 Last Update in 1991

Counties - LOGAN Estimated Total Acres: 2000

PRODUCTION	Oil	Condensate	Total Liquids	Assoc. Gas	Natural Gas	Total Gas
1996	22,099	0	22,099	19,756	0	19,756
1997	34,530	0	34,530	72,197	0	72,197
1998	18,260	0	18,260	105,304	0	105,304
1999	18,566	0	18,566	73,903	0	73,903
1979-1999	1,023,658	1,836	1,025,494	1,613,967	0	1,613,967

CRESCENT STAR - 169787

ONC Dates: Named in 1977 Last Update in 1996

Counties - OSAGE, PAWNEE Estimated Total Acres: 1120

PRODUCTION	Oil	Condensate	Total Liquids	Assoc. Gas	Natural Gas	Total Gas
1996	1,471	0	1,471	0	0	0
1997	1,128	0	1,128	545	0	545
1998	761	0	761	1,984	1,649	3,633
1999	854	0	854	3	2,154	2,157
1979-1999	124,811	0	124,811	167,570	13,716	181,286

CRESCENT VALLEY WEST - 169907

ONC Dates: Named in 1961 Last Update in 1993

Counties - GRANT Estimated Total Acres: 600

PRODUCTION	Oil	Condensate	Total Liquids	Assoc. Gas	Natural Gas	Total Gas
1996	1,193	0	1,193	13,841	0	13,841
1997	904	0	904	6,834	0	6,834
1998	644	0	644	6,018	0	6,018
1999	1,170	0	1,170	1,659	4,899	6,558
1979-1999	86,568	0	86,568	885,474	4,899	890,373

CRESCENT-LOVELL - 169659

ONC Dates: Named in 1949 Last Update in 1979

Counties - KINGFISHER, LOGAN Estimated Total Acres: 19880

PRODUCTION	Oil	Condensate	Total Liquids	Assoc. Gas	Natural Gas	Total Gas
1996	162,064	3,524	165,588	1,454,815	276,718	1,731,533
1997	138,262	3,326	141,588	1,594,312	374,275	1,968,587
1998	120,880	2,660	123,540	1,295,820	359,699	1,655,519
1999	123,589	2,725	126,314	1,111,952	340,924	1,452,876
1979-1999	5,195,295	140,867	5,336,162	46,584,640	11,209,167	57,793,807

CRINER SW - 170651

ONC Dates: Named in 1961 Last Update in 2000

Counties - MCCLAIN Estimated Total Acres: 1360

PRODUCTION	Oil	Condensate	Total Liquids	Assoc. Gas	Natural Gas	Total Gas
1996	1,530	0	1,530	7,031	0	7,031
1997	644	0	644	4,918	0	4,918
1998	1,119	0	1,119	7,922	0	7,922
1999	1,375	0	1,375	8,250	0	8,250
1979-1999	173,445	0	173,445	245,942	0	245,942

CRINER WEST - 170682

ONC Dates: Named in 1959 Last Update in 2000

Counties - MCCLAIN Estimated Total Acres: 720

PRODUCTION	Oil	Condensate	Total Liquids	Assoc. Gas	Natural Gas	Total Gas
1996	692	0	692	0	0	0
1997	791	0	791	0	0	0
1998	672	0	672	0	0	0
1979-1999	116,040	0	116,040	0	0	0

CROMWELL - 171209

ONC Dates: Named in 1922 Last Update in 1947

Counties - OKFUSKEE, SEMINOLE Estimated Total Acres: 6200

PRODUCTION	Oil	Condensate	Total Liquids	Assoc. Gas	Natural Gas	Total Gas
1996	192,317	0	192,317	115,495	0	115,495
1997	229,796	0	229,796	181,910	0	181,910
1998	215,400	0	215,400	150,871	0	150,871
1999	194,702	0	194,702	161,858	0	161,858
1979-1999	2,643,839	0	2,643,839	2,027,077	62,723	2,089,800

PRODUCTION OF OIL AND GAS BY FIELD

CROMWELL EAST - 171240

ONC Dates: Named in 1940 Last Update in 1945

Counties - OKFUSKEE, SEMINOLE Estimated Total Acres: 1360

PRODUCTION	Oil	Condensate	Total Liquids	Assoc. Gas	Natural Gas	Total Gas
1996	12,603	0	12,603	0	0	0
1997	14,188	0	14,188	0	0	0
1998	11,896	0	11,896	0	0	0
1999	10,088	0	10,088	0	0	0
1979-1999	405,189	0	405,189	41,289	1,201	42,490

CROMWELL SOUTH - 171302

ONC Dates: Named in 1955 Last Update in 1995

Counties - HUGHES, OKFUSKEE, SEMINOLE Estimated Total Acres: 2720

PRODUCTION	Oil	Condensate	Total Liquids	Assoc. Gas	Natural Gas	Total Gas
1996	17,894	624	18,518	17,195	12,535	29,730
1997	15,899	777	16,676	17,697	6,941	24,638
1998	11,260	550	11,810	15,961	3,564	19,525
1999	12,955	188	13,143	9,438	2,441	11,879
1979-1999	920,042	10,179	930,221	1,199,696	414,797	1,614,493

CROSS ROADS NE - 171829

ONC Dates: Named in 1959 Last Update in 1959

Counties - POTTAWATOMIE Estimated Total Acres: 40

PRODUCTION	Oil	Condensate	Total Liquids	Assoc. Gas	Natural Gas	Total Gas
1996	26,976	0	26,976	0	0	0
1997	19,401	0	19,401	0	0	0
1998	1,984	0	1,984	0	0	0
1999	1,002	0	1,002	0	0	0
1979-1999	314,196	0	314,196	0	0	0

CROSS ROADS NORTH - 014499

ONC Dates: Named in 1992 Last Update in 1992

Counties - POTTAWATOMIE Estimated Total Acres: 160

PRODUCTION	Oil	Condensate	Total Liquids	Assoc. Gas	Natural Gas	Total Gas
1996	175	0	175	0	0	0
1997	177	0	177	0	0	0
1979-1999	10,416	0	10,416	0	0	0

CRUCE NORTH - 173038

ONC Dates: Named in 1945 Last Update in 1962

Counties - STEPHENS Estimated Total Acres: 1080

PRODUCTION	Oil	Condensate	Total Liquids	Assoc. Gas	Natural Gas	Total Gas
1996	21,846	7,508	29,354	0	139,331	139,331
1997	23,515	5,529	29,044	0	109,055	109,055
1998	20,605	2,725	23,330	0	149,172	149,172
1999	17,064	1,442	18,506	0	120,482	120,482
1979-1999	600,993	26,116	627,109	371,374	915,218	1,286,592

CRUCE WEST - 000538

ONC Dates: Named in 1981 Last Update in 1982

Counties - STEPHENS Estimated Total Acres: 640

PRODUCTION	Oil	Condensate	Total Liquids	Assoc. Gas	Natural Gas	Total Gas
1996	0	358	358	0	8,481	8,481
1997	0	186	186	0	7,896	7,896
1998	0	194	194	0	7,476	7,476
1999	379	0	379	0	6,001	6,001
1979-1999	379	12,045	12,424	0	694,887	694,887

CUMBERLAND - 174325

ONC Dates: Named in 1940 Last Update in 1986

Counties - BRYAN, JOHNSTON, MARSHALL Estimated Total Acres: 4400

PRODUCTION	Oil	Condensate	Total Liquids	Assoc. Gas	Natural Gas	Total Gas
1996	102,281	948	103,229	452,929	3,234,401	3,687,330
1997	89,972	708	90,680	342,007	3,178,038	3,520,045
1998	75,413	179	75,592	116,844	2,840,350	2,957,194
1999	69,737	418	70,155	54,353	1,293,082	1,347,435
1979-1999	2,812,772	22,994	2,835,766	12,615,067	47,547,335	60,162,402

PRODUCTION OF OIL AND GAS BY FIELD

CUMMINGS - 174356

ONC Dates: Named in 1936 Last Update in 1999

Counties - MCINTOSH Estimated Total Acres: 2880

PRODUCTION	Oil	Condensate	Total Liquids	Assoc. Gas	Natural Gas	Total Gas
1996	0	0	0	0	34,037	34,037
1997	0	0	0	0	56,261	56,261
1998	0	0	0	0	74,101	74,101
1999	0	0	0	0	78,053	78,053
1979-1999	0	0	0	0	1,678,165	1,678,165

CURL CREEK - 174666

ONC Dates: Named in 1935 Last Update in 1978

Counties - NOWATA, WASHINGTON Estimated Total Acres: 10880

PRODUCTION	Oil	Condensate	Total Liquids	Assoc. Gas	Natural Gas	Total Gas
1996	3,168	0	3,168	24,963	127,299	152,262
1997	12,694	0	12,694	99,370	317,374	416,744
1998	3,093	0	3,093	120,406	1,008,904	1,129,310
1999	2,522	0	2,522	10,075	1,029,339	1,039,414
1979-1999	357,150	0	357,150	267,397	2,651,344	2,918,741

CURTY SE - 175069

ONC Dates: Named in 1963 Last Update in 1963

Counties - MCCLAIN Estimated Total Acres: 40

PRODUCTION	Oil	Condensate	Total Liquids	Assoc. Gas	Natural Gas	Total Gas
1996	869	0	869	0	0	0
1997	693	0	693	0	0	0
1998	5,635	0	5,635	0	5,237	5,237
1999	8,566	0	8,566	0	7,858	7,858
1979-1999	138,286	0	138,286	0	13,095	13,095

CURTY SW - 175131

ONC Dates: Named in 1969 Last Update in 2000

Counties - GRADY, MCCLAIN Estimated Total Acres: 8960

PRODUCTION	Oil	Condensate	Total Liquids	Assoc. Gas	Natural Gas	Total Gas
1996	50,409	1,204	51,613	405,688	69,738	475,426
1997	38,128	1,078	39,206	318,013	64,646	382,659
1998	31,958	575	32,533	266,897	116,761	383,658
1999	25,856	175	26,031	182,043	92,453	274,496
1979-1999	1,492,111	46,378	1,538,489	9,360,857	2,276,105	11,636,962

CUSHING - 175162

ONC Dates: Named in 1912 Last Update in 1996

Counties - CREEK, LINCOLN, PAYNE Estimated Total Acres: 49120

PRODUCTION	Oil	Condensate	Total Liquids	Assoc. Gas	Natural Gas	Total Gas
1996	1,164,834	393	1,165,227	818,055	190,290	1,008,345
1997	1,116,406	31	1,116,437	697,155	235,147	932,302
1998	1,031,956	97	1,032,053	674,178	261,870	936,048
1999	993,227	239	993,466	553,382	271,476	824,858
1979-1999	36,993,803	10,079	37,003,882	24,639,253	5,273,615	29,912,868

CUSHING TOWNSITE - 175317

ONC Dates: Named in 1946 Last Update in 1996

Counties - LINCOLN, PAYNE Estimated Total Acres: 520

PRODUCTION	Oil	Condensate	Total Liquids	Assoc. Gas	Natural Gas	Total Gas
1996	5,956	0	5,956	0	0	0
1997	5,198	0	5,198	0	0	0
1998	4,554	0	4,554	0	0	0
1999	3,319	0	3,319	0	0	0
1979-1999	145,106	0	145,106	129,809	7,002	136,811

CUSTER CITY EAST - 175425

ONC Dates: Named in 1974 Last Update in 1984

Counties - CUSTER Estimated Total Acres: 15360

PRODUCTION	Oil	Condensate	Total Liquids	Assoc. Gas	Natural Gas	Total Gas
1996	369	10,782	11,151	0	876,723	876,723
1997	396	6,000	6,396	0	925,123	925,123
1998	6,574	4,771	11,345	23,523	1,309,107	1,332,630
1999	6,507	6,333	12,840	0	1,591,191	1,591,191
1979-1999	49,444	282,753	332,197	46,032	26,007,416	26,053,448

PRODUCTION OF OIL AND GAS BY FIELD

CUSTER CITY NORTH - 175472

ONC Dates: Named in 1959 Last Update in 1984

Counties - CUSTER Estimated Total Acres: 17920

PRODUCTION	Oil	Condensate	Total Liquids	Assoc. Gas	Natural Gas	Total Gas
1996	3,443	2,518	5,961	324,479	4,531,083	4,855,562
1997	4,017	2,783	6,800	206,034	3,777,300	3,983,334
1998	4,487	2,666	7,153	150,135	4,844,718	4,994,853
1999	4,496	958	5,454	106,784	3,920,630	4,027,414
1979-1999	134,051	93,629	227,680	4,344,463	94,762,281	99,106,744

CUSTER CITY SE - 175503

ONC Dates: Named in 1959 Last Update in 1984

Counties - CUSTER Estimated Total Acres: 5760

PRODUCTION	Oil	Condensate	Total Liquids	Assoc. Gas	Natural Gas	Total Gas
1996	6,196	2,457	8,653	396,394	423,128	819,522
1997	4,975	6,763	11,738	256,571	821,970	1,078,541
1998	3,494	2,703	6,197	76,392	667,108	743,500
1999	3,142	4,572	7,714	11,423	757,652	769,075
1979-1999	815,743	861,860	1,677,603	13,196,776	14,337,328	27,534,104

CUSTER CITY SOUTH - 175490

ONC Dates: Named in 1975 Last Update in 1990

Counties - CUSTER Estimated Total Acres: 3200

PRODUCTION	Oil	Condensate	Total Liquids	Assoc. Gas	Natural Gas	Total Gas
1996	0	3,533	3,533	0	455,351	455,351
1997	0	2,449	2,449	0	368,553	368,553
1998	0	1,655	1,655	0	263,448	263,448
1999	545	2,134	2,679	0	318,060	318,060
1979-1999	11,675	45,809	57,484	0	7,222,165	7,222,165

CYRIL NW - 176798

ONC Dates: Named in 1956 Last Update in 1986

Counties - CADDO Estimated Total Acres: 120

PRODUCTION	Oil	Condensate	Total Liquids	Assoc. Gas	Natural Gas	Total Gas
1996	1,078	0	1,078	0	0	0
1997	1,092	0	1,092	0	0	0
1998	1,097	0	1,097	0	0	0
1999	946	0	946	0	0	0
1979-1999	28,959	0	28,959	0	0	0

CYRIL WEST - 001016

ONC Dates: Named in 1982 Last Update in 1986

Counties - CADDO Estimated Total Acres: 2560

PRODUCTION	Oil	Condensate	Total Liquids	Assoc. Gas	Natural Gas	Total Gas
1996	0	0	0	0	87,299	87,299
1997	0	0	0	0	100,338	100,338
1998	0	0	0	0	80,283	80,283
1999	0	0	0	0	65,539	65,539
1979-1999	110	156	266	0	3,256,319	3,256,319

DACOMA EAST - 178016

ONC Dates: Named in 1962 Last Update in 1963

Counties - ALFALFA Estimated Total Acres: 640

PRODUCTION	Oil	Condensate	Total Liquids	Assoc. Gas	Natural Gas	Total Gas
1996	16,970	0	16,970	35,411	0	35,411
1997	13,648	0	13,648	2,279	5,967	8,246
1998	7,273	2,450	9,723	145	36,199	36,344
1999	4,098	0	4,098	0	40,791	40,791
1979-1999	277,545	5,906	283,451	293,645	261,437	555,082

DAGUE - 178295

ONC Dates: Named in 1961 Last Update in 1961

Counties - TEXAS Estimated Total Acres: 1920

PRODUCTION	Oil	Condensate	Total Liquids	Assoc. Gas	Natural Gas	Total Gas
1997	0	0	0	0	34,770	34,770
1998	0	0	0	0	17,559	17,559
1979-1999	327	723	1,050	0	52,329	52,329

PRODUCTION OF OIL AND GAS BY FIELD

DAGUE NE - 178326

ONC Dates: Named in 1959 Last Update in 1959

Counties - TEXAS

Estimated Total Acres: 40

PRODUCTION	Oil	Condensate	Total Liquids	Assoc. Gas	Natural Gas	Total Gas
1996	0	0	0	0	9,692	9,692
1997	0	0	0	0	6,104	6,104
1998	0	0	0	0	13,191	13,191
1999	0	0	0	0	2,462	2,462
1979-1999	0	2,406	2,406	0	221,646	221,646

DAGUE SE - 178357

ONC Dates: Named in 1967 Last Update in 1967

Counties - TEXAS

Estimated Total Acres: 640

PRODUCTION	Oil	Condensate	Total Liquids	Assoc. Gas	Natural Gas	Total Gas
1996	1,039	0	1,039	0	0	0
1997	1,226	0	1,226	0	0	0
1998	6,254	0	6,254	0	0	0
1999	7,722	0	7,722	0	0	0
1979-1999	1,021,645	0	1,021,645	0	0	0

DAGUE SOUTH - 178388

ONC Dates: Named in 1954 Last Update in 1961

Counties - TEXAS

Estimated Total Acres: 40

PRODUCTION	Oil	Condensate	Total Liquids	Assoc. Gas	Natural Gas	Total Gas
1996	3,941	0	3,941	0	33,483	33,483
1997	3,707	0	3,707	0	53,544	53,544
1998	6,521	0	6,521	0	41,767	41,767
1999	9,081	0	9,081	0	42,905	42,905
1979-1999	620,882	119	621,001	0	1,482,565	1,482,565

DAISY SE - 005691

ONC Dates: Named in 1983 Last Update in 1986

Counties - ATOKA

Estimated Total Acres: 1280

PRODUCTION	Oil	Condensate	Total Liquids	Assoc. Gas	Natural Gas	Total Gas
1996	0	0	0	0	20,583	20,583
1997	0	0	0	0	27,103	27,103
1998	0	0	0	0	25,243	25,243
1999	0	0	0	0	10,699	10,699
1979-1999	465	388	853	0	306,292	306,292

DAISY WEST - 178543

ONC Dates: Named in 1953 Last Update in 1991

Counties - ATOKA

Estimated Total Acres: 760

PRODUCTION	Oil	Condensate	Total Liquids	Assoc. Gas	Natural Gas	Total Gas
1996	0	172	172	0	112,451	112,451
1997	0	0	0	0	104,200	104,200
1998	0	0	0	0	93,098	93,098
1999	0	155	155	0	91,309	91,309
1979-1999	1,777	1,747	3,524	0	1,882,126	1,882,126

DALE - 178698

ONC Dates: Named in 1947 Last Update in 1991

Counties - POTTAWATOMIE

Estimated Total Acres: 80

PRODUCTION	Oil	Condensate	Total Liquids	Assoc. Gas	Natural Gas	Total Gas
1979-1999	311	0	311	0	0	0

DALE NE - 178786

ONC Dates: Named in 1978 Last Update in 1984

Counties - LINCOLN, POTTAWATOMIE

Estimated Total Acres: 440

PRODUCTION	Oil	Condensate	Total Liquids	Assoc. Gas	Natural Gas	Total Gas
1979-1999	1,766	0	1,766	0	0	0

DALE NORTH - 178791

ONC Dates: Named in 1985 Last Update in 1985

Counties - POTTAWATOMIE

Estimated Total Acres: 80

PRODUCTION	Oil	Condensate	Total Liquids	Assoc. Gas	Natural Gas	Total Gas
1979-1999	2,715	0	2,715	0	0	0

PRODUCTION OF OIL AND GAS BY FIELD

DALE SW - 178822

ONC Dates: Named in 1959 Last Update in 1995

Counties - POTTAWATOMIE Estimated Total Acres: 600

PRODUCTION	Oil	Condensate	Total Liquids	Assoc. Gas	Natural Gas	Total Gas
1996	2,171	0	2,171	0	0	0
1997	1,357	0	1,357	0	0	0
1998	497	0	497	0	0	0
1999	157	0	157	0	0	0
1979-1999	135,549	904	136,453	0	0	0

DALE WEST - 178853

ONC Dates: Named in 1956 Last Update in 1995

Counties - POTTAWATOMIE Estimated Total Acres: 360

PRODUCTION	Oil	Condensate	Total Liquids	Assoc. Gas	Natural Gas	Total Gas
1979-1999	295	0	295	0	0	0

DALTON - 179132

ONC Dates: Named in Last Update in 1968

Counties - OSAGE Estimated Total Acres: 560

PRODUCTION	Oil	Condensate	Total Liquids	Assoc. Gas	Natural Gas	Total Gas
1996	10,058	0	10,058	0	0	0
1997	8,522	0	8,522	0	0	0
1998	7,380	0	7,380	0	0	0
1999	6,717	0	6,717	0	0	0
1979-1999	303,406	0	303,406	0	0	0

DALTON NE - 179163

ONC Dates: Named in 1958 Last Update in 1960

Counties - OSAGE Estimated Total Acres: 40

PRODUCTION	Oil	Condensate	Total Liquids	Assoc. Gas	Natural Gas	Total Gas
1979-1999	1,629	0	1,629	8,096	482	8,578

DALTON WEST - 179225

ONC Dates: Named in 1933 Last Update in 1957

Counties - OSAGE Estimated Total Acres: 160

PRODUCTION	Oil	Condensate	Total Liquids	Assoc. Gas	Natural Gas	Total Gas
1996	2,187	0	2,187	0	0	0
1997	2,171	0	2,171	0	0	0
1998	1,859	0	1,859	0	0	0
1999	1,388	0	1,388	0	0	0
1979-1999	49,596	0	49,596	0	0	0

DAVENPORT NORTH - 181705

ONC Dates: Named in 1941 Last Update in 1945

Counties - LINCOLN Estimated Total Acres: 120

PRODUCTION	Oil	Condensate	Total Liquids	Assoc. Gas	Natural Gas	Total Gas
1996	454	0	454	17,282	0	17,282
1997	333	0	333	10,943	0	10,943
1998	162	0	162	6,424	0	6,424
1999	341	0	341	8,046	0	8,046
1979-1999	15,068	0	15,068	304,023	0	304,023

DAVENPORT WEST DISTRICT - 181643

ONC Dates: Named in 1946 Last Update in 1959

Counties - LINCOLN Estimated Total Acres: 4280

PRODUCTION	Oil	Condensate	Total Liquids	Assoc. Gas	Natural Gas	Total Gas
1996	8,785	167	8,952	8,850	34,870	43,720
1997	4,687	0	4,687	47,208	38,096	85,304
1998	2,561	0	2,561	38,798	19,803	58,601
1999	2,848	0	2,848	43,037	13,963	57,000
1979-1999	428,528	3,395	431,923	392,136	989,952	1,382,088

DAVIDSON - 182015

ONC Dates: Named in 1955 Last Update in 1955

Counties - TILLMAN Estimated Total Acres: 40

PRODUCTION	Oil	Condensate	Total Liquids	Assoc. Gas	Natural Gas	Total Gas
1996	58	0	58	0	0	0
1979-1999	16,136	0	16,136	0	0	0

PRODUCTION OF OIL AND GAS BY FIELD

DAVIS - 182170

ONC Dates: Named in 1959 Last Update in 1965

Counties - MURRAY Estimated Total Acres: 1520

PRODUCTION	Oil	Condensate	Total Liquids	Assoc. Gas	Natural Gas	Total Gas
1996	103,940	0	103,940	0	0	0
1997	96,123	0	96,123	0	0	0
1998	82,561	0	82,561	0	0	0
1999	87,585	0	87,585	0	0	0
1979-1999	4,697,586	85,316	4,782,902	1,367,153	658,351	2,025,504

DAVIS NE - 182387

ONC Dates: Named in 1961 Last Update in 1965

Counties - MURRAY Estimated Total Acres: 560

PRODUCTION	Oil	Condensate	Total Liquids	Assoc. Gas	Natural Gas	Total Gas
1996	238,615	0	238,615	0	0	0
1997	209,704	0	209,704	0	0	0
1998	195,497	0	195,497	0	0	0
1999	197,560	0	197,560	0	0	0
1979-1999	8,174,477	0	8,174,477	0	0	0

DAVIS SW - 182552

ONC Dates: Named in 1975 Last Update in 1975

Counties - MURRAY Estimated Total Acres: 40

PRODUCTION	Oil	Condensate	Total Liquids	Assoc. Gas	Natural Gas	Total Gas
1996	129,065	0	129,065	38,836	0	38,836
1997	73,751	0	73,751	21,273	0	21,273
1998	0	0	0	3,630	0	3,630
1979-1999	5,012,654	2,941	5,015,595	2,115,621	0	2,115,621

DAVIS WEST - 182615

ONC Dates: Named in 1974 Last Update in 1974

Counties - MURRAY Estimated Total Acres: 40

PRODUCTION	Oil	Condensate	Total Liquids	Assoc. Gas	Natural Gas	Total Gas
1996	874	0	874	0	0	0
1997	1,375	0	1,375	0	0	0
1998	582	0	582	0	0	0
1999	908	0	908	0	0	0
1979-1999	47,078	0	47,078	0	0	0

DAWSON DISTRICT - 182821

ONC Dates: Named in 1958 Last Update in 1958

Counties - ROGERS, TULSA Estimated Total Acres: 2600

PRODUCTION	Oil	Condensate	Total Liquids	Assoc. Gas	Natural Gas	Total Gas
1996	137	0	137	0	0	0
1997	83	0	83	0	0	0
1998	144	0	144	0	0	0
1999	151	0	151	0	0	0
1979-1999	5,685	0	5,685	0	0	0

DEANER NORTH - 184209

ONC Dates: Named in 1949 Last Update in 1957

Counties - OKFUSKEE Estimated Total Acres: 320

PRODUCTION	Oil	Condensate	Total Liquids	Assoc. Gas	Natural Gas	Total Gas
1979-1999	3,128	0	3,128	0	241,054	241,054

DECHERDS BEND NORTH - 184953

ONC Dates: Named in 1969 Last Update in 1969

Counties - LOVE Estimated Total Acres: 40

PRODUCTION	Oil	Condensate	Total Liquids	Assoc. Gas	Natural Gas	Total Gas
1996	375	0	375	3,263	0	3,263
1997	192	0	192	2,396	0	2,396
1998	0	0	0	544	0	544
1999	0	0	0	187	0	187
1979-1999	10,160	0	10,160	84,044	0	84,044

DECHERDS BEND NW - 184956

ONC Dates: Named in 1981 Last Update in 1981

Counties - LOVE Estimated Total Acres: 80

PRODUCTION	Oil	Condensate	Total Liquids	Assoc. Gas	Natural Gas	Total Gas
1979-1999	4,732	0	4,732	0	0	0

PRODUCTION OF OIL AND GAS BY FIELD

DEER CREEK - 185542

ONC Dates: Named in 1920 Last Update in 1993

Counties - GRANT Estimated Total Acres: 1120

PRODUCTION	Oil	Condensate	Total Liquids	Assoc. Gas	Natural Gas	Total Gas
1996	24,338	0	24,338	23,678	0	23,678
1997	24,743	0	24,743	27,212	0	27,212
1998	17,242	0	17,242	17,678	0	17,678
1999	20,496	0	20,496	5,402	12,020	17,422
1979-1999	437,605	156	437,761	127,054	65,162	192,216

DEER CREEK SOUTH - 185604

ONC Dates: Named in 1958 Last Update in 1979

Counties - GRANT Estimated Total Acres: 520

PRODUCTION	Oil	Condensate	Total Liquids	Assoc. Gas	Natural Gas	Total Gas
1996	5,258	0	5,258	33,272	0	33,272
1997	4,179	0	4,179	26,235	0	26,235
1998	3,895	0	3,895	22,966	0	22,966
1999	4,485	0	4,485	4,683	11,175	15,858
1979-1999	174,781	622	175,403	435,644	464,422	900,066

DEER CREEK SW - 185635

ONC Dates: Named in 1958 Last Update in 1979

Counties - GRANT Estimated Total Acres: 120

PRODUCTION	Oil	Condensate	Total Liquids	Assoc. Gas	Natural Gas	Total Gas
1979-1999	1,054	0	1,054	0	28,674	28,674

DEESE NW - 186255

ONC Dates: Named in 1963 Last Update in 1991

Counties - CARTER Estimated Total Acres: 280

PRODUCTION	Oil	Condensate	Total Liquids	Assoc. Gas	Natural Gas	Total Gas
1996	342	0	342	0	0	0
1997	331	0	331	0	0	0
1998	119	0	119	0	0	0
1999	140	0	140	0	0	0
1979-1999	13,687	0	13,687	0	0	0

DEL CITY - 013547

ONC Dates: Named in 1990 Last Update in 1990

Counties - OKLAHOMA Estimated Total Acres: 40

PRODUCTION	Oil	Condensate	Total Liquids	Assoc. Gas	Natural Gas	Total Gas
1979-1999	8,238	0	8,238	0	0	0

DELAWARE-CHILDERS - 186999

ONC Dates: Named in 1906 Last Update in 1941

Counties - NOWATA, WASHINGTON Estimated Total Acres: 24640

PRODUCTION	Oil	Condensate	Total Liquids	Assoc. Gas	Natural Gas	Total Gas
1996	176,256	0	176,256	2,129	1,432	3,561
1997	168,628	0	168,628	1,411	618	2,029
1998	146,934	0	146,934	0	7,610	7,610
1999	133,143	0	133,143	0	12,583	12,583
1979-1999	4,617,381	0	4,617,381	26,998	128,795	155,793

DEMPSEY - 187986

ONC Dates: Named in 1976 Last Update in 1990

Counties - ROGER MILLS Estimated Total Acres: 17920

PRODUCTION	Oil	Condensate	Total Liquids	Assoc. Gas	Natural Gas	Total Gas
1996	11,938	6,965	18,903	0	4,984,142	4,984,142
1997	10,408	5,725	16,133	0	4,612,382	4,612,382
1998	9,813	5,424	15,237	3,750	3,401,637	3,405,387
1999	9,621	4,999	14,620	40,508	5,000,896	5,041,404
1979-1999	260,880	68,123	329,003	127,968	141,627,923	141,755,891

DEMPSEY WEST - 188003

ONC Dates: Named in 1977 Last Update in 1990

Counties - ROGER MILLS Estimated Total Acres: 2560

PRODUCTION	Oil	Condensate	Total Liquids	Assoc. Gas	Natural Gas	Total Gas
1996	0	0	0	0	471,444	471,444
1997	0	0	0	0	254,965	254,965
1998	0	0	0	0	215,956	215,956
1999	0	0	0	0	155,278	155,278
1979-1999	0	0	0	0	10,513,063	10,513,063

PRODUCTION OF OIL AND GAS BY FIELD

DENVER NE - 188828

ONC Dates: Named in 1960 Last Update in 1995

Counties - CLEVELAND Estimated Total Acres: 280

PRODUCTION	Oil	Condensate	Total Liquids	Assoc. Gas	Natural Gas	Total Gas
1979-1999	53,976	0	53,976	0	0	0

DENVER SE - 188859

ONC Dates: Named in 1948 Last Update in 1996

Counties - CLEVELAND Estimated Total Acres: 880

PRODUCTION	Oil	Condensate	Total Liquids	Assoc. Gas	Natural Gas	Total Gas
1996	40,182	0	40,182	0	0	0
1997	36,379	0	36,379	0	0	0
1998	32,081	0	32,081	0	0	0
1999	30,336	0	30,336	0	0	0
1979-1999	1,265,929	0	1,265,929	0	0	0

DEPEW - 188952

ONC Dates: Named in 1915 Last Update in 1946

Counties - CREEK Estimated Total Acres: 1720

PRODUCTION	Oil	Condensate	Total Liquids	Assoc. Gas	Natural Gas	Total Gas
1996	20,496	0	20,496	0	23,654	23,654
1997	21,332	0	21,332	0	22,641	22,641
1998	21,414	0	21,414	0	28,826	28,826
1999	22,949	0	22,949	0	25,586	25,586
1979-1999	1,209,439	0	1,209,439	77,204	462,720	539,924

DEPEW EAST - 188983

ONC Dates: Named in 1946 Last Update in 1946

Counties - CREEK Estimated Total Acres: 240

PRODUCTION	Oil	Condensate	Total Liquids	Assoc. Gas	Natural Gas	Total Gas
1996	29,249	0	29,249	88,454	0	88,454
1997	27,781	0	27,781	72,658	0	72,658
1998	21,295	0	21,295	44,511	2,036	46,547
1999	19,976	0	19,976	0	22,212	22,212
1979-1999	221,734	0	221,734	450,043	73,318	523,361

DEPEW NW - 189045

ONC Dates: Named in 1954 Last Update in 1954

Counties - CREEK Estimated Total Acres: 80

PRODUCTION	Oil	Condensate	Total Liquids	Assoc. Gas	Natural Gas	Total Gas
1996	521	0	521	0	0	0
1997	458	0	458	0	0	0
1998	468	0	468	0	0	0
1999	522	0	522	0	0	0
1979-1999	15,718	0	15,718	0	0	0

DEPEW SE - 189076

ONC Dates: Named in 1946 Last Update in 1946

Counties - CREEK Estimated Total Acres: 600

PRODUCTION	Oil	Condensate	Total Liquids	Assoc. Gas	Natural Gas	Total Gas
1996	10,003	0	10,003	0	0	0
1997	9,491	0	9,491	126	0	126
1998	11,777	0	11,777	1,213	103	1,316
1999	9,216	0	9,216	0	1,772	1,772
1979-1999	255,316	0	255,316	19,170	1,875	21,045

DEPEW TOWNSITE - 189107

ONC Dates: Named in 1954 Last Update in 1954

Counties - CREEK Estimated Total Acres: 40

PRODUCTION	Oil	Condensate	Total Liquids	Assoc. Gas	Natural Gas	Total Gas
1979-1999	3,698	0	3,698	0	0	0

DEPEW WEST - 189138

ONC Dates: Named in 1945 Last Update in 1945

Counties - CREEK Estimated Total Acres: 120

PRODUCTION	Oil	Condensate	Total Liquids	Assoc. Gas	Natural Gas	Total Gas
1996	1,258	0	1,258	2,839	0	2,839
1997	1,211	0	1,211	1,912	0	1,912
1998	1,272	0	1,272	4,925	0	4,925
1999	1,203	0	1,203	3,784	0	3,784
1979-1999	27,978	0	27,978	37,353	0	37,353

PRODUCTION OF OIL AND GAS BY FIELD

DEVOL SE - 000555

ONC Dates: Named in 1982 Last Update in 1982

Counties - COTTON Estimated Total Acres: 40

PRODUCTION	Oil	Condensate	Total Liquids	Assoc. Gas	Natural Gas	Total Gas
1979-1999	4,583	0	4,583	0	4,162	4,162

DIBBLE NE - 191270

ONC Dates: Named in 1964 Last Update in 2000

Counties - MCCLAIN Estimated Total Acres: 160

PRODUCTION	Oil	Condensate	Total Liquids	Assoc. Gas	Natural Gas	Total Gas
1979-1999	70,771	0	70,771	44,238	0	44,238

DIBBLE SE - 191308

ONC Dates: Named in 1973 Last Update in 2000

Counties - MCCLAIN Estimated Total Acres: 8080

PRODUCTION	Oil	Condensate	Total Liquids	Assoc. Gas	Natural Gas	Total Gas
1996	19,696	1,767	21,463	159,950	26,074	186,024
1997	17,597	2,707	20,304	244,678	0	244,678
1998	15,312	1,915	17,227	218,502	0	218,502
1999	15,119	1,404	16,523	204,761	0	204,761
1979-1999	1,071,806	14,890	1,086,696	5,791,715	921,437	6,713,152

DIBBLE SW - 000556

ONC Dates: Named in 1979 Last Update in 2000

Counties - GRADY Estimated Total Acres: 1280

PRODUCTION	Oil	Condensate	Total Liquids	Assoc. Gas	Natural Gas	Total Gas
1996	2,251	0	2,251	1,570	0	1,570
1997	2,036	0	2,036	298	0	298
1998	1,859	0	1,859	0	0	0
1999	2,291	0	2,291	0	0	0
1979-1999	43,751	46,411	90,162	128,576	259,164	387,740

DILL - 191983

ONC Dates: Named in 1935 Last Update in 1948

Counties - OKFUSKEE, SEMINOLE Estimated Total Acres: 2000

PRODUCTION	Oil	Condensate	Total Liquids	Assoc. Gas	Natural Gas	Total Gas
1996	34,656	0	34,656	5,447	0	5,447
1997	31,577	0	31,577	4,117	0	4,117
1998	27,289	0	27,289	4,399	0	4,399
1999	23,691	0	23,691	3,399	0	3,399
1979-1999	584,233	0	584,233	39,805	0	39,805

DILL CITY - 192009

ONC Dates: Named in 1980 Last Update in 1998

Counties - WASHITA Estimated Total Acres: 11520

PRODUCTION	Oil	Condensate	Total Liquids	Assoc. Gas	Natural Gas	Total Gas
1996	2,770	21,183	23,953	0	2,879,742	2,879,742
1997	3,705	23,216	26,921	0	3,676,805	3,676,805
1998	11,802	17,625	29,427	19	3,800,944	3,800,963
1999	8,695	16,747	25,442	1,097,428	2,724,467	3,821,895
1979-1999	28,141	194,794	222,935	1,204,175	30,445,204	31,649,379

DILL NE - 192045

ONC Dates: Named in 1943 Last Update in 1965

Counties - OKFUSKEE, SEMINOLE Estimated Total Acres: 720

PRODUCTION	Oil	Condensate	Total Liquids	Assoc. Gas	Natural Gas	Total Gas
1996	18,458	0	18,458	6,987	0	6,987
1997	13,037	0	13,037	12,128	0	12,128
1998	11,150	0	11,150	23,856	0	23,856
1999	9,141	0	9,141	26,428	0	26,428
1979-1999	163,585	0	163,585	69,399	0	69,399

DILL SOUTH - 192076

ONC Dates: Named in 1941 Last Update in 1945

Counties - OKFUSKEE, SEMINOLE Estimated Total Acres: 120

PRODUCTION	Oil	Condensate	Total Liquids	Assoc. Gas	Natural Gas	Total Gas
1996	1,074	0	1,074	2,348	0	2,348
1997	1,257	0	1,257	6,018	0	6,018
1998	1,083	0	1,083	5,929	0	5,929
1999	707	0	707	6,290	0	6,290
1979-1999	15,396	0	15,396	30,178	18,653	48,831

PRODUCTION OF OIL AND GAS BY FIELD

DILWORTH DISTRICT - 192479

ONC Dates: Named in 1954 Last Update in 1985

Counties - KAY Estimated Total Acres: 21320

PRODUCTION	Oil	Condensate	Total Liquids	Assoc. Gas	Natural Gas	Total Gas
1996	102,001	0	102,001	30,720	338,089	368,809
1997	91,921	0	91,921	20,253	269,831	290,084
1998	77,303	0	77,303	12,688	259,122	271,810
1999	72,247	0	72,247	6,663	201,880	208,543
1979-1999	3,025,750	309	3,026,059	1,262,387	13,498,294	14,760,681

DIXIE - 193812

ONC Dates: Named in 1958 Last Update in 1959

Counties - JEFFERSON, STEPHENS Estimated Total Acres: 400

PRODUCTION	Oil	Condensate	Total Liquids	Assoc. Gas	Natural Gas	Total Gas
1996	57,443	0	57,443	11,860	0	11,860
1997	60,646	0	60,646	11,307	0	11,307
1998	60,421	0	60,421	3,375	0	3,375
1999	51,866	0	51,866	9,140	0	9,140
1979-1999	842,765	0	842,765	74,754	0	74,754

DIXIE NW - 193905

ONC Dates: Named in 1959 Last Update in 1959

Counties - JEFFERSON, STEPHENS Estimated Total Acres: 80

PRODUCTION	Oil	Condensate	Total Liquids	Assoc. Gas	Natural Gas	Total Gas
1996	972	0	972	0	0	0
1997	1,109	0	1,109	0	0	0
1998	935	0	935	0	0	0
1999	968	0	968	0	0	0
1979-1999	23,378	0	23,378	0	0	0

DOBY SPRINGS SE - 194627

ONC Dates: Named in 1969 Last Update in 1970

Counties - HARPER Estimated Total Acres: 40

PRODUCTION	Oil	Condensate	Total Liquids	Assoc. Gas	Natural Gas	Total Gas
1996	0	1,808	1,808	0	190,170	190,170
1997	0	940	940	0	118,280	118,280
1998	0	1,644	1,644	0	151,385	151,385
1999	0	1,470	1,470	0	115,804	115,804
1979-1999	0	25,929	25,929	0	5,026,595	5,026,595

DOE CREEK NW - 194937

ONC Dates: Named in 1951 Last Update in 1961

Counties - KAY Estimated Total Acres: 120

PRODUCTION	Oil	Condensate	Total Liquids	Assoc. Gas	Natural Gas	Total Gas
1996	540	0	540	0	0	0
1997	180	0	180	0	0	0
1998	177	0	177	0	0	0
1979-1999	8,785	0	8,785	0	0	0

DOG CREEK - 195185

ONC Dates: Named in 1945 Last Update in 1945

Counties - OSAGE Estimated Total Acres: 120

PRODUCTION	Oil	Condensate	Total Liquids	Assoc. Gas	Natural Gas	Total Gas
1996	8,474	0	8,474	0	0	0
1997	7,568	0	7,568	0	0	0
1998	6,673	0	6,673	0	0	0
1999	5,744	0	5,744	0	0	0
1979-1999	337,700	0	337,700	422,108	0	422,108

DOG CREEK SOUTH - 195255

ONC Dates: Named in 1976 Last Update in 1976

Counties - OSAGE Estimated Total Acres: 40

PRODUCTION	Oil	Condensate	Total Liquids	Assoc. Gas	Natural Gas	Total Gas
1996	24,116	0	24,116	0	0	0
1997	24,943	0	24,943	0	0	0
1998	22,156	0	22,156	0	0	0
1999	12,320	0	12,320	0	0	0
1979-1999	1,036,965	0	1,036,965	1,557,094	0	1,557,094

PRODUCTION OF OIL AND GAS BY FIELD

DOG CREEK SW - 195265

ONC Dates: Named in 1978 Last Update in 1979

Counties - OSAGE Estimated Total Acres: 640

PRODUCTION	Oil	Condensate	Total Liquids	Assoc. Gas	Natural Gas	Total Gas
1996	1,215	0	1,215	0	6,501	6,501
1997	1,862	0	1,862	0	8,561	8,561
1998	1,089	0	1,089	0	9,348	9,348
1999	1,360	0	1,360	0	5,585	5,585
1979-1999	54,952	0	54,952	0	815,402	815,402

DOG CREEK WEST - 195278

ONC Dates: Named in 1956 Last Update in 1956

Counties - OSAGE Estimated Total Acres: 40

PRODUCTION	Oil	Condensate	Total Liquids	Assoc. Gas	Natural Gas	Total Gas
1996	1,069	0	1,069	5,809	0	5,809
1997	1,996	0	1,996	3,048	0	3,048
1998	726	0	726	0	0	0
1999	629	0	629	0	0	0
1979-1999	12,181	0	12,181	13,097	0	13,097

DOGA EAST - 195340

ONC Dates: Named in 1951 Last Update in 1951

Counties - OSAGE, PAWNEE Estimated Total Acres: 40

PRODUCTION	Oil	Condensate	Total Liquids	Assoc. Gas	Natural Gas	Total Gas
1996	1,593	0	1,593	0	0	0
1997	4,616	0	4,616	0	0	0
1998	2,529	0	2,529	0	0	0
1999	2,274	0	2,274	0	0	0
1979-1999	54,515	0	54,515	0	0	0

DOGA NORTH - 195402

ONC Dates: Named in 1951 Last Update in 1954

Counties - OSAGE, PAWNEE Estimated Total Acres: 80

PRODUCTION	Oil	Condensate	Total Liquids	Assoc. Gas	Natural Gas	Total Gas
1996	1,179	0	1,179	0	0	0
1997	1,456	0	1,456	0	0	0
1998	1,258	0	1,258	0	0	0
1999	1,308	0	1,308	0	0	0
1979-1999	39,582	0	39,582	0	0	0

DOGA NW - 195433

ONC Dates: Named in 1961 Last Update in 1962

Counties - OSAGE, PAWNEE Estimated Total Acres: 120

PRODUCTION	Oil	Condensate	Total Liquids	Assoc. Gas	Natural Gas	Total Gas
1996	1,193	0	1,193	0	0	0
1997	737	0	737	0	0	0
1998	598	0	598	0	0	0
1979-1999	20,955	0	20,955	0	0	0

DOGA SOUTH - 195464

ONC Dates: Named in 1964 Last Update in 1967

Counties - OSAGE, PAWNEE Estimated Total Acres: 280

PRODUCTION	Oil	Condensate	Total Liquids	Assoc. Gas	Natural Gas	Total Gas
1996	3,523	0	3,523	0	0	0
1997	3,003	0	3,003	0	0	0
1998	1,838	0	1,838	0	0	0
1999	1,430	0	1,430	0	0	0
1979-1999	90,404	0	90,404	0	0	0

DOGA SW - 195495

ONC Dates: Named in 1952 Last Update in 1952

Counties - NOBLE, OSAGE, PAWNEE Estimated Total Acres: 40

PRODUCTION	Oil	Condensate	Total Liquids	Assoc. Gas	Natural Gas	Total Gas
1996	6,154	0	6,154	0	0	0
1997	5,325	0	5,325	0	0	0
1998	4,440	0	4,440	0	0	0
1999	4,098	0	4,098	0	0	0
1979-1999	205,814	0	205,814	0	0	0

PRODUCTION OF OIL AND GAS BY FIELD

DOLBERG DISTRICT - 000567

ONC Dates: Named in 1949 Last Update in 1988

Counties - GARVIN, MURRAY, PONTOTOC

Estimated Total Acres: 1640

PRODUCTION	Oil	Condensate	Total Liquids	Assoc. Gas	Natural Gas	Total Gas
1996	235	0	235	0	0	0
1997	399	0	399	0	0	0
1998	145	0	145	0	0	0
1999	862	0	862	0	0	0
1979-1999	28,793	0	28,793	0	0	0

DOMBEY - 196239

ONC Dates: Named in 1961 Last Update in 1993

Counties - BEAVER

Estimated Total Acres: 30560

PRODUCTION	Oil	Condensate	Total Liquids	Assoc. Gas	Natural Gas	Total Gas
1996	135,851	4,343	140,194	62,737	947,185	1,009,922
1997	96,763	2,236	98,999	57,270	811,446	868,716
1998	57,700	1,629	59,329	61,340	910,783	972,123
1999	35,476	2,505	37,981	23,448	852,890	876,338
1979-1999	2,891,940	182,143	3,074,083	5,790,458	27,717,785	33,508,243

DOMBEY NW - 196332

ONC Dates: Named in 1965 Last Update in 1992

Counties - TEXAS

Estimated Total Acres: 3200

PRODUCTION	Oil	Condensate	Total Liquids	Assoc. Gas	Natural Gas	Total Gas
1996	0	184	184	0	110,255	110,255
1997	0	189	189	0	98,187	98,187
1998	0	91	91	0	95,757	95,757
1999	0	0	0	0	81,097	81,097
1979-1999	0	4,046	4,046	0	3,491,108	3,491,108

DOMBEY WEST - 196404

ONC Dates: Named in 1973 Last Update in 1992

Counties - TEXAS

Estimated Total Acres: 37760

PRODUCTION	Oil	Condensate	Total Liquids	Assoc. Gas	Natural Gas	Total Gas
1996	0	2,816	2,816	0	1,381,176	1,381,176
1997	0	1,361	1,361	0	1,234,770	1,234,770
1998	742	1,056	1,798	0	1,122,599	1,122,599
1999	0	1,434	1,434	0	945,300	945,300
1979-1999	6,147	132,015	138,162	52,038	48,572,065	48,624,103

DOMES SW - 196549

ONC Dates: Named in 1956 Last Update in 1956

Counties - OSAGE

Estimated Total Acres: 80

PRODUCTION	Oil	Condensate	Total Liquids	Assoc. Gas	Natural Gas	Total Gas
1996	4,507	0	4,507	0	27,858	27,858
1997	4,155	0	4,155	0	21,703	21,703
1998	2,003	0	2,003	0	10,343	10,343
1999	631	0	631	0	1,211	1,211
1979-1999	90,606	0	90,606	0	644,706	644,706

DOMES-POND CREEK - 196518

ONC Dates: Named in 1961 Last Update in 1968

Counties - OSAGE, WASHINGTON

Estimated Total Acres: 54080

PRODUCTION	Oil	Condensate	Total Liquids	Assoc. Gas	Natural Gas	Total Gas
1996	438,212	0	438,212	226,302	237,406	463,708
1997	427,449	0	427,449	265,430	199,594	465,024
1998	386,780	0	386,780	136,273	234,439	370,712
1999	338,268	0	338,268	2,136	483,774	485,910
1979-1999	11,666,066	0	11,666,066	6,501,566	7,367,020	13,868,586

DOUGLAS NORTH - 200021

ONC Dates: Named in 1964 Last Update in 1996

Counties - GARFIELD, LOGAN

Estimated Total Acres: 2440

PRODUCTION	Oil	Condensate	Total Liquids	Assoc. Gas	Natural Gas	Total Gas
1996	2,689	809	3,498	91,627	28,599	120,226
1997	2,340	639	2,979	77,643	27,381	105,024
1998	1,770	176	1,946	74,852	29,592	104,444
1999	2,288	797	3,085	42,011	26,759	68,770
1979-1999	352,784	9,649	362,433	5,008,089	2,028,748	7,036,837

PRODUCTION OF OIL AND GAS BY FIELD

DOUGLAS SE - 200052

ONC Dates: Named in 1967 Last Update in 1979

Counties - GARFIELD, LOGAN Estimated Total Acres: 160

PRODUCTION	Oil	Condensate	Total Liquids	Assoc. Gas	Natural Gas	Total Gas
1996	7,696	0	7,696	0	0	0
1997	7,657	0	7,657	0	0	0
1998	7,194	0	7,194	0	0	0
1999	7,266	0	7,266	0	0	0
1979-1999	204,844	0	204,844	47,981	0	47,981

DOUGLAS SOUTH - 200114

ONC Dates: Named in 1965 Last Update in 1979

Counties - GARFIELD, LOGAN Estimated Total Acres: 160

PRODUCTION	Oil	Condensate	Total Liquids	Assoc. Gas	Natural Gas	Total Gas
1996	534	0	534	5,309	0	5,309
1997	358	0	358	5,233	0	5,233
1998	532	0	532	4,931	456	5,387
1999	530	0	530	1,559	700	2,259
1979-1999	24,177	0	24,177	150,530	1,156	151,686

DOUGLAS WEST - 200176

ONC Dates: Named in 1960 Last Update in 1994

Counties - GARFIELD Estimated Total Acres: 1360

PRODUCTION	Oil	Condensate	Total Liquids	Assoc. Gas	Natural Gas	Total Gas
1996	168	0	168	12,505	2,733	15,238
1997	170	129	299	8,597	3,065	11,662
1998	66	0	66	19,243	6,265	25,508
1999	345	188	533	8,377	14,020	22,397
1979-1999	143,649	6,521	150,170	420,554	409,606	830,160

DOWER NORTH - 014223

ONC Dates: Named in 1992 Last Update in 1992

Counties - BEAVER Estimated Total Acres: 1280

PRODUCTION	Oil	Condensate	Total Liquids	Assoc. Gas	Natural Gas	Total Gas
1979-1999	57,543	0	57,543	6,369	0	6,369

DOWER SE - 201199

ONC Dates: Named in 1961 Last Update in 1993

Counties - BEAVER Estimated Total Acres: 80

PRODUCTION	Oil	Condensate	Total Liquids	Assoc. Gas	Natural Gas	Total Gas
1979-1999	7,442	0	7,442	0	0	0

DOYLE EAST - 201416

ONC Dates: Named in 1962 Last Update in 1969

Counties - STEPHENS Estimated Total Acres: 960

PRODUCTION	Oil	Condensate	Total Liquids	Assoc. Gas	Natural Gas	Total Gas
1996	16,453	0	16,453	41,718	30,511	72,229
1997	12,853	0	12,853	55,011	31,541	86,552
1998	7,571	0	7,571	45,220	29,461	74,681
1999	4,456	0	4,456	25,750	40,640	66,390
1979-1999	47,485	170	47,655	167,699	1,086,011	1,253,710

DRIFTWOOD SW - 202734

ONC Dates: Named in 1959 Last Update in 1994

Counties - ALFALFA Estimated Total Acres: 2760

PRODUCTION	Oil	Condensate	Total Liquids	Assoc. Gas	Natural Gas	Total Gas
1996	101,078	1,215	102,293	119,431	190,844	310,275
1997	60,366	878	61,244	96,226	89,886	186,112
1998	13,489	1,001	14,490	118,156	33,752	151,908
1999	8,513	922	9,435	53,520	109,980	163,500
1979-1999	654,359	18,958	673,317	1,153,093	2,829,164	3,982,257

DRUM CREEK - 203137

ONC Dates: Named in 1946 Last Update in 1972

Counties - NOBLE, OSAGE Estimated Total Acres: 1760

PRODUCTION	Oil	Condensate	Total Liquids	Assoc. Gas	Natural Gas	Total Gas
1996	11,319	0	11,319	0	0	0
1997	8,130	0	8,130	0	0	0
1998	6,881	0	6,881	0	0	0
1999	8,868	0	8,868	0	0	0
1979-1999	359,305	0	359,305	0	0	0

PRODUCTION OF OIL AND GAS BY FIELD

DRUM CREEK NORTH - 203168

ONC Dates: Named in 1951 Last Update in 1957

Counties - NOBLE, OSAGE Estimated Total Acres: 440

PRODUCTION	Oil	Condensate	Total Liquids	Assoc. Gas	Natural Gas	Total Gas
1996	38,605	0	38,605	0	0	0
1997	29,689	0	29,689	0	0	0
1998	23,177	0	23,177	0	0	0
1999	17,646	0	17,646	0	0	0
1979-1999	641,328	0	641,328	0	0	0

DRUM CREEK NW - 203199

ONC Dates: Named in 1959 Last Update in 1959

Counties - NOBLE, OSAGE Estimated Total Acres: 40

PRODUCTION	Oil	Condensate	Total Liquids	Assoc. Gas	Natural Gas	Total Gas
1996	2,292	0	2,292	0	0	0
1997	2,438	0	2,438	0	0	0
1998	2,046	0	2,046	0	0	0
1999	1,612	0	1,612	0	0	0
1979-1999	56,467	0	56,467	0	0	0

DRUMMOND RANCH NORTH - 203416

ONC Dates: Named in 1958 Last Update in 1958

Counties - OSAGE Estimated Total Acres: 40

PRODUCTION	Oil	Condensate	Total Liquids	Assoc. Gas	Natural Gas	Total Gas
1979-1999	23,381	0	23,381	30,102	0	30,102

DRUMRIGHT WEST - 203540

ONC Dates: Named in 1965 Last Update in 1984

Counties - CREEK, LINCOLN, PAYNE Estimated Total Acres: 160

PRODUCTION	Oil	Condensate	Total Liquids	Assoc. Gas	Natural Gas	Total Gas
1979-1999	8,733	0	8,733	0	0	0

DUFF EAST - 204765

ONC Dates: Named in 1954 Last Update in 2000

Counties - GARFIELD Estimated Total Acres: 80

PRODUCTION	Oil	Condensate	Total Liquids	Assoc. Gas	Natural Gas	Total Gas
1979-1999	22,117	0	22,117	0	0	0

DUKE NE - 006346

ONC Dates: Named in 1984 Last Update in 1984

Counties - GREER, JACKSON Estimated Total Acres: 80

PRODUCTION	Oil	Condensate	Total Liquids	Assoc. Gas	Natural Gas	Total Gas
1996	1,753	0	1,753	0	0	0
1997	1,105	0	1,105	0	0	0
1998	1,816	0	1,816	0	0	0
1999	1,063	0	1,063	0	0	0
1979-1999	214,436	0	214,436	0	0	0

DUNCAN NE - 205850

ONC Dates: Named in 1947 Last Update in 1947

Counties - STEPHENS Estimated Total Acres: 40

PRODUCTION	Oil	Condensate	Total Liquids	Assoc. Gas	Natural Gas	Total Gas
1996	0	433	433	0	382,194	382,194
1997	0	0	0	0	198,693	198,693
1998	0	162	162	0	125,049	125,049
1999	165	0	165	0	72,242	72,242
1979-1999	165	13,059	13,224	0	4,160,104	4,160,104

DUNCAN WEST - 206036

ONC Dates: Named in 1919 Last Update in 1961

Counties - COMANCHE, COTTON, STEPHENS Estimated Total Acres: 7440

PRODUCTION	Oil	Condensate	Total Liquids	Assoc. Gas	Natural Gas	Total Gas
1996	62,177	0	62,177	0	0	0
1997	70,329	0	70,329	14,528	29,122	43,650
1998	61,930	0	61,930	12,548	91,052	103,600
1999	69,945	0	69,945	2,864	264,661	267,525
1979-1999	1,784,540	1,144	1,785,684	123,759	672,989	796,748

PRODUCTION OF OIL AND GAS BY FIELD

DUNLAP WEST - 206749

ONC Dates: Named in 1967 Last Update in 1995

Counties - KINGFISHER Estimated Total Acres: 2560

PRODUCTION	Oil	Condensate	Total Liquids	Assoc. Gas	Natural Gas	Total Gas
1996	11,054	0	11,054	129,941	0	129,941
1997	9,379	0	9,379	142,899	169	143,068
1998	7,406	0	7,406	100,929	40,065	140,994
1999	6,942	0	6,942	54,073	39,363	93,436
1979-1999	383,112	0	383,112	2,892,243	216,738	3,108,981

DUQUESNE - 207214

ONC Dates: Named in 1923 Last Update in 1996

Counties - PAWNEE Estimated Total Acres: 320

PRODUCTION	Oil	Condensate	Total Liquids	Assoc. Gas	Natural Gas	Total Gas
1996	2,739	0	2,739	0	0	0
1997	2,571	0	2,571	0	0	0
1998	501	0	501	0	0	0
1979-1999	91,190	0	91,190	50,301	0	50,301

DURANT EAST - 207338

ONC Dates: Named in 1958 Last Update in 1986

Counties - BRYAN Estimated Total Acres: 2720

PRODUCTION	Oil	Condensate	Total Liquids	Assoc. Gas	Natural Gas	Total Gas
1996	1,190	176	1,366	0	437,006	437,006
1997	474	0	474	0	399,900	399,900
1998	694	0	694	0	346,076	346,076
1999	348	159	507	0	417,188	417,188
1979-1999	88,418	6,328	94,746	153	8,850,698	8,850,851

DURANT NORTH - 207369

ONC Dates: Named in 1965 Last Update in 1986

Counties - BRYAN Estimated Total Acres: 800

PRODUCTION	Oil	Condensate	Total Liquids	Assoc. Gas	Natural Gas	Total Gas
1996	498	0	498	0	0	0
1997	356	0	356	0	0	0
1998	310	0	310	0	0	0
1999	188	0	188	0	0	0
1979-1999	38,254	0	38,254	0	0	0

DURANT NW - 207400

ONC Dates: Named in 1968 Last Update in 1986

Counties - BRYAN Estimated Total Acres: 160

PRODUCTION	Oil	Condensate	Total Liquids	Assoc. Gas	Natural Gas	Total Gas
1979-1999	13,055	0	13,055	0	0	0

DURHAM SE - 012516

ONC Dates: Named in 1988 Last Update in 1988

Counties - ROGER MILLS Estimated Total Acres: 80

PRODUCTION	Oil	Condensate	Total Liquids	Assoc. Gas	Natural Gas	Total Gas
1979-1999	4,455	0	4,455	0	0	0

DUSTIN - 208144

ONC Dates: Named in 1918 Last Update in 1999

Counties - HUGHES, OKFUSKEE Estimated Total Acres: 7680

PRODUCTION	Oil	Condensate	Total Liquids	Assoc. Gas	Natural Gas	Total Gas
1996	0	0	0	0	149,838	149,838
1997	0	0	0	0	159,364	159,364
1998	0	0	0	0	210,613	210,613
1999	0	0	0	0	277,606	277,606
1979-1999	2,350	0	2,350	0	6,028,926	6,028,926

DUSTIN NE - 208175

ONC Dates: Named in 1924 Last Update in 1999

Counties - OKFUSKEE Estimated Total Acres: 440

PRODUCTION	Oil	Condensate	Total Liquids	Assoc. Gas	Natural Gas	Total Gas
1979-1999	0	0	0	0	28,531	28,531

PRODUCTION OF OIL AND GAS BY FIELD

DUSTIN SE - 208237

ONC Dates: Named in 1949 Last Update in 1999

Counties - HUGHES Estimated Total Acres: 1440

PRODUCTION	Oil	Condensate	Total Liquids	Assoc. Gas	Natural Gas	Total Gas
1996	0	0	0	0	11,814	11,814
1997	0	0	0	0	12,262	12,262
1998	0	0	0	0	8,934	8,934
1999	0	0	0	0	30,407	30,407
1979-1999	0	0	0	0	199,473	199,473

DUSTIN WEST - 208299

ONC Dates: Named in 1960 Last Update in 1999

Counties - HUGHES Estimated Total Acres: 720

PRODUCTION	Oil	Condensate	Total Liquids	Assoc. Gas	Natural Gas	Total Gas
1996	2,632	0	2,632	1,453	13,692	15,145
1997	1,361	0	1,361	1,376	25,060	26,436
1998	1,173	0	1,173	497	12,717	13,214
1999	0	0	0	801	11,806	12,607
1979-1999	101,743	0	101,743	6,557	523,048	529,605

E-B RANCH NORTH - 210029

ONC Dates: Named in 1952 Last Update in 1955

Counties - JEFFERSON, STEPHENS Estimated Total Acres: 80

PRODUCTION	Oil	Condensate	Total Liquids	Assoc. Gas	Natural Gas	Total Gas
1979-1999	0	0	0	0	50,061	50,061

E-B RANCH SE - 007580

ONC Dates: Named in 1984 Last Update in 1984

Counties - JEFFERSON Estimated Total Acres: 80

PRODUCTION	Oil	Condensate	Total Liquids	Assoc. Gas	Natural Gas	Total Gas
1979-1999	41,744	0	41,744	0	0	0

EAGLE CITY - 210401

ONC Dates: Named in 1965 Last Update in 1994

Counties - BLAINE Estimated Total Acres: 3360

PRODUCTION	Oil	Condensate	Total Liquids	Assoc. Gas	Natural Gas	Total Gas
1996	0	1,323	1,323	0	191,172	191,172
1997	0	518	518	0	33,731	33,731
1998	0	0	0	0	876	876
1999	0	0	0	0	670	670
1979-1999	57,792	23,862	81,654	212,577	5,442,077	5,654,654

EAGLE CITY SOUTH - 210432

ONC Dates: Named in 1968 Last Update in 1990

Counties - BLAINE, DEWEY Estimated Total Acres: 13440

PRODUCTION	Oil	Condensate	Total Liquids	Assoc. Gas	Natural Gas	Total Gas
1996	871	6,470	7,341	0	1,396,508	1,396,508
1997	761	4,569	5,330	0	1,187,990	1,187,990
1998	2,557	2,078	4,635	0	909,305	909,305
1999	2,940	1,981	4,921	0	935,339	935,339
1979-1999	114,660	278,643	393,303	252,303	30,847,966	31,100,269

EAGLE CITY WEST - 210435

ONC Dates: Named in 1974 Last Update in 1994

Counties - BLAINE, DEWEY Estimated Total Acres: 2720

PRODUCTION	Oil	Condensate	Total Liquids	Assoc. Gas	Natural Gas	Total Gas
1996	0	0	0	0	3,364	3,364
1997	0	197	197	0	2,067	2,067
1998	0	188	188	0	1,061	1,061
1999	0	0	0	0	3,097	3,097
1979-1999	4,364	6,512	10,876	0	642,708	642,708

EAKLY SOUTH - 000576

ONC Dates: Named in 1981 Last Update in 1986

Counties - CADDO Estimated Total Acres: 1280

PRODUCTION	Oil	Condensate	Total Liquids	Assoc. Gas	Natural Gas	Total Gas
1996	0	0	0	0	13,578	13,578
1997	0	0	0	0	11,884	11,884
1998	0	0	0	0	323	323
1979-1999	0	218	218	0	326,004	326,004

PRODUCTION OF OIL AND GAS BY FIELD

EAKLY-WEATHERFORD TREND - 010255

ONC Dates: Named in | Last Update in 1990

Counties - CADDO, CUSTER, WASHITA | Estimated Total Acres: 142720

PRODUCTION	Oil	Condensate	Total Liquids	Assoc. Gas	Natural Gas	Total Gas
1996	106,837	118,609	225,446	332,402	26,704,541	27,036,943
1997	95,143	121,090	216,233	329,495	27,149,776	27,479,271
1998	112,843	76,987	189,830	186,658	24,038,048	24,224,706
1999	107,939	51,553	159,492	97,389	19,887,729	19,985,118
1979-1999	3,443,115	5,483,333	8,926,448	6,684,302	944,589,743	951,274,045

EARLSBORO - 211176

ONC Dates: Named in 1926 | Last Update in 1995

Counties - POTTAWATOMIE, SEMINOLE | Estimated Total Acres: 10360

PRODUCTION	Oil	Condensate	Total Liquids	Assoc. Gas	Natural Gas	Total Gas
1996	122,613	0	122,613	0	0	0
1997	112,105	0	112,105	10,003	6,768	16,771
1998	93,192	0	93,192	15,916	20,318	36,234
1999	73,744	0	73,744	19,455	14,019	33,474
1979-1999	5,403,170	0	5,403,170	279,137	245,289	524,426

EARLSBORO NORTH - 211238

ONC Dates: Named in 1936 | Last Update in 1995

Counties - POTTAWATOMIE, SEMINOLE | Estimated Total Acres: 2000

PRODUCTION	Oil	Condensate	Total Liquids	Assoc. Gas	Natural Gas	Total Gas
1996	30,421	0	30,421	0	0	0
1997	32,681	0	32,681	0	0	0
1998	22,078	0	22,078	0	0	0
1999	16,156	0	16,156	0	0	0
1979-1999	1,265,555	0	1,265,555	218,200	3,195	221,395

EARLSBORO NW - 211269

ONC Dates: Named in 1942 | Last Update in 1991

Counties - POTTAWATOMIE | Estimated Total Acres: 1000

PRODUCTION	Oil	Condensate	Total Liquids	Assoc. Gas	Natural Gas	Total Gas
1999	1,459	0	1,459	0	0	0
1979-1999	18,613	0	18,613	3,222	0	3,222

EASON - 211517

ONC Dates: Named in 1980 | Last Update in 1980

Counties - POTTAWATOMIE | Estimated Total Acres: 80

PRODUCTION	Oil	Condensate	Total Liquids	Assoc. Gas	Natural Gas	Total Gas
1979-1999	8,713	0	8,713	0	0	0

EASTMAN NE - 212236

ONC Dates: Named in 1980 | Last Update in 1981

Counties - LOVE | Estimated Total Acres: 160

PRODUCTION	Oil	Condensate	Total Liquids	Assoc. Gas	Natural Gas	Total Gas
1996	1,798	0	1,798	0	0	0
1997	1,902	0	1,902	0	0	0
1998	2,790	0	2,790	0	0	0
1999	1,859	0	1,859	0	0	0
1979-1999	138,444	0	138,444	1,260	0	1,260

EASTMAN NORTH - 212240

ONC Dates: Named in 1981 | Last Update in 1981

Counties - LOVE | Estimated Total Acres: 160

PRODUCTION	Oil	Condensate	Total Liquids	Assoc. Gas	Natural Gas	Total Gas
1979-1999	30,664	0	30,664	0	0	0

ECHO EAST - 212757

ONC Dates: Named in 1952 | Last Update in 2000

Counties - NOBLE | Estimated Total Acres: 2920

PRODUCTION	Oil	Condensate	Total Liquids	Assoc. Gas	Natural Gas	Total Gas
1996	43,036	0	43,036	97,636	27,807	125,443
1997	34,668	0	34,668	93,634	29,529	123,163
1998	29,885	0	29,885	74,769	88,080	162,849
1999	24,450	178	24,628	26,029	69,780	95,809
1979-1999	794,216	11,385	805,601	4,166,582	832,389	4,998,971

PRODUCTION OF OIL AND GAS BY FIELD

EDDY NW - 213346

ONC Dates: Named in 1961 Last Update in 1979

Counties - GRANT Estimated Total Acres: 360

PRODUCTION	Oil	Condensate	Total Liquids	Assoc. Gas	Natural Gas	Total Gas
1996	6,241	0	6,241	0	0	0
1997	14,181	0	14,181	2,609	0	2,609
1998	18,916	0	18,916	37,171	0	37,171
1999	11,986	0	11,986	4,778	20,601	25,379
1979-1999	99,544	0	99,544	44,558	20,601	65,159

EDGEWOOD - 213811

ONC Dates: Named in Last Update in 1947

Counties - OSAGE Estimated Total Acres: 480

PRODUCTION	Oil	Condensate	Total Liquids	Assoc. Gas	Natural Gas	Total Gas
1996	849	0	849	0	0	0
1997	2,159	0	2,159	0	0	0
1998	2,396	0	2,396	0	1,324	1,324
1999	1,848	0	1,848	0	7,510	7,510
1979-1999	78,293	0	78,293	11,121	389,210	400,331

EDGEWOOD SOUTH - 213873

ONC Dates: Named in Last Update in 1964

Counties - OSAGE Estimated Total Acres: 320

PRODUCTION	Oil	Condensate	Total Liquids	Assoc. Gas	Natural Gas	Total Gas
1996	3,241	0	3,241	0	0	0
1997	4,114	0	4,114	0	0	0
1998	3,017	0	3,017	0	0	0
1999	3,448	0	3,448	0	0	0
1979-1999	135,615	0	135,615	0	112	112

EDGEWOOD-GARFIELD SW - 000582

ONC Dates: Named in 1981 Last Update in 2000

Counties - GARFIELD Estimated Total Acres: 40

PRODUCTION	Oil	Condensate	Total Liquids	Assoc. Gas	Natural Gas	Total Gas
1979-1999	284	0	284	0	0	0

EDITH NORTH - 214152

ONC Dates: Named in 1966 Last Update in 1986

Counties - WOODS, WOODWARD Estimated Total Acres: 10400

PRODUCTION	Oil	Condensate	Total Liquids	Assoc. Gas	Natural Gas	Total Gas
1996	3,266	1,728	4,994	5,874	520,358	526,232
1997	2,903	854	3,757	5,723	880,213	885,936
1998	7,491	162	7,653	3,411	974,485	977,896
1999	6,835	0	6,835	5,395	933,848	939,243
1979-1999	106,766	62,011	168,777	109,206	9,970,125	10,079,331

EDITH SOUTH - 214183

ONC Dates: Named in 1959 Last Update in 1989

Counties - WOODS, WOODWARD Estimated Total Acres: 12800

PRODUCTION	Oil	Condensate	Total Liquids	Assoc. Gas	Natural Gas	Total Gas
1996	0	910	910	0	520,184	520,184
1997	0	532	532	0	925,319	925,319
1998	0	514	514	0	734,138	734,138
1999	516	137	653	0	500,401	500,401
1979-1999	4,128	34,700	38,828	51,233	14,271,111	14,322,344

EDMOND NE - 214462

ONC Dates: Named in 1942 Last Update in 1996

Counties - OKLAHOMA Estimated Total Acres: 13440

PRODUCTION	Oil	Condensate	Total Liquids	Assoc. Gas	Natural Gas	Total Gas
1996	88,248	20,835	109,083	467,572	613,075	1,080,647
1997	78,378	18,666	97,044	472,758	488,484	961,242
1998	69,455	15,345	84,800	549,780	429,334	979,114
1999	62,757	11,148	73,905	622,725	393,124	1,015,849
1979-1999	2,151,729	205,293	2,357,022	11,809,198	11,160,237	22,969,435

PRODUCTION OF OIL AND GAS BY FIELD

EDMOND SOUTH - 013128

ONC Dates: Named in 1989 Last Update in 1996

Counties - OKLAHOMA Estimated Total Acres: 1760

PRODUCTION	Oil	Condensate	Total Liquids	Assoc. Gas	Natural Gas	Total Gas
1996	593	253	846	15,016	29,889	44,905
1997	285	127	412	8,945	33,541	42,486
1998	0	0	0	7,942	16,072	24,014
1999	806	0	806	6,625	31,963	38,588
1979-1999	61,263	3,281	64,544	624,161	2,275,671	2,899,832

EDMOND SW - 014224

ONC Dates: Named in 1991 Last Update in 1991

Counties - OKLAHOMA Estimated Total Acres: 160

PRODUCTION	Oil	Condensate	Total Liquids	Assoc. Gas	Natural Gas	Total Gas
1996	1,867	0	1,867	111,036	0	111,036
1997	1,504	0	1,504	99,079	0	99,079
1998	726	0	726	85,252	0	85,252
1999	497	0	497	63,456	0	63,456
1979-1999	23,414	0	23,414	1,004,429	0	1,004,429

EDMOND TOWNSITE - 214555

ONC Dates: Named in 1957 Last Update in 1991

Counties - OKLAHOMA Estimated Total Acres: 2720

PRODUCTION	Oil	Condensate	Total Liquids	Assoc. Gas	Natural Gas	Total Gas
1996	51,839	0	51,839	414,162	0	414,162
1997	64,298	0	64,298	296,601	29,967	326,568
1998	47,904	3,210	51,114	246,279	104,948	351,227
1999	41,821	4,564	46,385	107,462	236,699	344,161
1979-1999	2,943,788	7,774	2,951,562	11,030,686	377,310	11,407,996

EDMOND WEST - 214586

ONC Dates: Named in 1943 Last Update in 1995

Counties - CANADIAN, KINGFISHER, LOGAN, OKLAHOMA Estimated Total Acres: 63920

PRODUCTION	Oil	Condensate	Total Liquids	Assoc. Gas	Natural Gas	Total Gas
1996	181,920	13,602	195,522	4,192,076	1,458,420	5,650,496
1997	194,408	11,855	206,263	3,879,917	1,488,883	5,368,800
1998	166,988	6,460	173,448	3,637,499	2,450,318	6,087,817
1999	208,533	3,482	212,015	2,328,936	3,037,442	5,366,378
1979-1999	6,815,564	228,925	7,044,489	115,796,133	42,738,649	158,534,782

EDNA DISTRICT - 214896

ONC Dates: Named in 1958 Last Update in 1958

Counties - CREEK, OKMULGEE Estimated Total Acres: 5720

PRODUCTION	Oil	Condensate	Total Liquids	Assoc. Gas	Natural Gas	Total Gas
1996	21,348	0	21,348	17,923	4,015	21,938
1997	18,947	0	18,947	12,499	0	12,499
1998	16,815	0	16,815	2,272	1,362	3,634
1999	15,738	0	15,738	2,815	0	2,815
1979-1999	554,604	0	554,604	286,123	172,465	458,588

EIGHT MILE MOUNTAIN - 014545

ONC Dates: Named in 1993 Last Update in 1998

Counties - LATIMER Estimated Total Acres: 2560

PRODUCTION	Oil	Condensate	Total Liquids	Assoc. Gas	Natural Gas	Total Gas
1996	0	0	0	0	73,742	73,742
1997	0	0	0	0	1,130,882	1,130,882
1998	0	0	0	0	1,088,949	1,088,949
1999	0	0	0	0	691,668	691,668
1979-1999	0	0	0	0	3,369,619	3,369,619

EL DORADO DISTRICT - 015194

ONC Dates: Named in 1994 Last Update in 1996

Counties - JACKSON Estimated Total Acres: 240

PRODUCTION	Oil	Condensate	Total Liquids	Assoc. Gas	Natural Gas	Total Gas
1996	13,505	0	13,505	0	0	0
1997	2,987	0	2,987	0	0	0
1998	1,284	0	1,284	0	0	0
1999	1,471	0	1,471	0	0	0
1979-1999	19,333	0	19,333	0	0	0

PRODUCTION OF OIL AND GAS BY FIELD

EL DORADO SOUTH - 216749

ONC Dates: Named in 1994 Last Update in 1994

Counties - JACKSON Estimated Total Acres: 80

PRODUCTION	Oil	Condensate	Total Liquids	Assoc. Gas	Natural Gas	Total Gas
1996	9,996	0	9,996	0	0	0
1997	5,624	0	5,624	0	0	0
1998	3,053	0	3,053	0	0	0
1999	1,438	0	1,438	0	0	0
1979-1999	54,375	0	54,375	0	0	0

EL RENO - 217431

ONC Dates: Named in 1952 Last Update in 1995

Counties - CANADIAN Estimated Total Acres: 32000

PRODUCTION	Oil	Condensate	Total Liquids	Assoc. Gas	Natural Gas	Total Gas
1996	23,575	17,551	41,126	304,983	2,114,617	2,419,600
1997	16,476	21,654	38,130	268,880	2,035,585	2,304,465
1998	21,960	15,963	37,923	312,209	1,930,543	2,242,752
1999	24,869	11,184	36,053	204,780	1,851,568	2,056,348
1979-1999	1,282,401	704,162	1,986,563	11,296,480	68,458,220	79,754,700

EL RENO SE - 217441

ONC Dates: Named in 1977 Last Update in 1995

Counties - CANADIAN Estimated Total Acres: 3360

PRODUCTION	Oil	Condensate	Total Liquids	Assoc. Gas	Natural Gas	Total Gas
1996	7,332	374	7,706	128,433	41,701	170,134
1997	4,900	367	5,267	107,647	45,531	153,178
1998	4,748	0	4,748	95,487	45,818	141,305
1999	3,729	0	3,729	36,559	86,592	123,151
1979-1999	369,850	13,680	383,530	4,535,998	1,536,629	6,072,627

ELDORADO SE -

ONC Dates: Named in Last Update in

Counties - Estimated Total Acres:

PRODUCTION	Oil	Condensate	Total Liquids	Assoc. Gas	Natural Gas	Total Gas
1996	940	0	940	0	0	0
1997	382	0	382	0	0	0
1999	735	0	735	0	0	0
1979-1999	22,485	0	22,485	0	0	0

ELDORADO SW -

ONC Dates: Named in Last Update in

Counties - Estimated Total Acres:

PRODUCTION	Oil	Condensate	Total Liquids	Assoc. Gas	Natural Gas	Total Gas
1996	6,051	0	6,051	0	0	0
1997	3,835	0	3,835	0	0	0
1998	1,429	0	1,429	0	0	0
1999	252	0	252	0	0	0
1979-1999	100,637	0	100,637	0	0	0

ELGIN SOUTH - 218733

ONC Dates: Named in 1915 Last Update in 1947

Counties - OSAGE Estimated Total Acres: 2680

PRODUCTION	Oil	Condensate	Total Liquids	Assoc. Gas	Natural Gas	Total Gas
1996	12,675	0	12,675	0	15,822	15,822
1997	11,193	0	11,193	0	12,339	12,339
1998	9,312	0	9,312	0	9,659	9,659
1999	7,695	0	7,695	0	11,992	11,992
1979-1999	399,037	0	399,037	0	1,177,126	1,177,126

ELGIN SW - 218740

ONC Dates: Named in 1975 Last Update in 1975

Counties - OSAGE Estimated Total Acres: 40

PRODUCTION	Oil	Condensate	Total Liquids	Assoc. Gas	Natural Gas	Total Gas
1996	897	0	897	0	0	0
1997	1,354	0	1,354	0	0	0
1998	1,211	0	1,211	0	0	0
1999	294	0	294	0	0	0
1979-1999	59,246	0	59,246	0	0	0

PRODUCTION OF OIL AND GAS BY FIELD

ELK CITY - 219074

ONC Dates: Named in 1947 Last Update in 1990

Counties - BECKHAM, ROGER MILLS, WASHITA Estimated Total Acres: 64000

PRODUCTION	Oil	Condensate	Total Liquids	Assoc. Gas	Natural Gas	Total Gas
1996	149,759	197,824	347,583	92,877	41,568,358	41,661,235
1997	137,394	194,501	331,895	77,629	39,280,226	39,357,855
1998	107,053	149,428	256,481	505,650	32,233,090	32,738,740
1999	109,395	123,458	232,853	9,907,654	21,577,351	31,485,005
1979-1999	3,513,984	8,073,365	11,587,349	15,819,441	955,947,260	971,766,701

ELK CITY EAST - 219105

ONC Dates: Named in 1969 Last Update in 1986

Counties - BECKHAM Estimated Total Acres: 1920

PRODUCTION	Oil	Condensate	Total Liquids	Assoc. Gas	Natural Gas	Total Gas
1996	0	0	0	0	353,682	353,682
1997	0	0	0	0	349,013	349,013
1998	0	0	0	0	341,099	341,099
1999	0	0	0	0	307,085	307,085
1979-1999	0	0	0	0	8,471,505	8,471,505

ELK CITY SOUTH - 219167

ONC Dates: Named in 1955 Last Update in 1990

Counties - BECKHAM Estimated Total Acres: 3840

PRODUCTION	Oil	Condensate	Total Liquids	Assoc. Gas	Natural Gas	Total Gas
1996	6,204	33,452	39,656	0	4,175,861	4,175,861
1997	0	21,486	21,486	0	2,829,492	2,829,492
1998	1,542	10,693	12,235	0	2,581,846	2,581,846
1999	774	5,745	6,519	0	1,586,045	1,586,045
1979-1999	8,520	112,214	120,734	0	14,918,274	14,918,274

ELK HORN - 219350

ONC Dates: Named in 1976 Last Update in 1979

Counties - LOGAN Estimated Total Acres: 200

PRODUCTION	Oil	Condensate	Total Liquids	Assoc. Gas	Natural Gas	Total Gas
1996	177	0	177	11,760	0	11,760
1997	181	0	181	11,062	0	11,062
1998	266	0	266	10,713	0	10,713
1999	0	0	0	790	1,099	1,889
1979-1999	9,787	0	9,787	395,501	1,099	396,600

ELK HORN NE - 219384

ONC Dates: Named in 1952 Last Update in 1979

Counties - GARFIELD, LOGAN, NOBLE Estimated Total Acres: 4080

PRODUCTION	Oil	Condensate	Total Liquids	Assoc. Gas	Natural Gas	Total Gas
1996	11,246	0	11,246	104,410	44,418	148,828
1997	16,297	0	16,297	113,051	31,512	144,563
1998	10,119	0	10,119	81,449	22,322	103,771
1999	10,403	0	10,403	51,813	48,003	99,816
1979-1999	650,394	205	650,599	11,472,566	1,875,447	13,348,013

ELK HORN NORTH - 219399

ONC Dates: Named in 1974 Last Update in 2000

Counties - GARFIELD, LOGAN Estimated Total Acres: 2760

PRODUCTION	Oil	Condensate	Total Liquids	Assoc. Gas	Natural Gas	Total Gas
1996	3,638	0	3,638	33,096	0	33,096
1997	3,347	0	3,347	24,616	0	24,616
1998	2,352	0	2,352	25,009	0	25,009
1999	2,064	0	2,064	14,780	0	14,780
1979-1999	204,364	558	204,922	1,237,829	742,242	1,980,071

ELK HORN NW - 219415

ONC Dates: Named in 1954 Last Update in 1995

Counties - GARFIELD, LOGAN Estimated Total Acres: 5400

PRODUCTION	Oil	Condensate	Total Liquids	Assoc. Gas	Natural Gas	Total Gas
1996	17,864	190	18,054	237,708	79,275	316,983
1997	12,676	184	12,860	187,773	73,976	261,749
1998	13,727	182	13,909	131,006	90,761	221,767
1999	11,779	0	11,779	358,151	86,821	444,972
1979-1999	1,621,135	15,657	1,636,792	18,895,703	3,617,902	22,513,605

PRODUCTION OF OIL AND GAS BY FIELD

ELK HORN SE - 219446

ONC Dates: Named in 1968 Last Update in 1991

Counties - LOGAN Estimated Total Acres: 1040

PRODUCTION	Oil	Condensate	Total Liquids	Assoc. Gas	Natural Gas	Total Gas
1996	639	0	639	9,952	0	9,952
1997	661	0	661	9,895	0	9,895
1998	425	0	425	11,613	463	12,076
1999	536	0	536	13,134	7	13,141
1979-1999	114,456	1,817	116,273	597,360	208,539	805,899

ELK HORN SOUTH - 219477

ONC Dates: Named in 1962 Last Update in 1992

Counties - LOGAN Estimated Total Acres: 4600

PRODUCTION	Oil	Condensate	Total Liquids	Assoc. Gas	Natural Gas	Total Gas
1996	9,510	0	9,510	57,442	12,494	69,936
1997	7,504	0	7,504	67,051	153,719	220,770
1998	5,362	0	5,362	51,918	90,723	142,641
1999	6,621	0	6,621	44,865	31,447	76,312
1979-1999	953,363	25,508	978,871	3,921,275	526,503	4,447,778

ELM GROVE - 221399

ONC Dates: Named in 1970 Last Update in 1990

Counties - BLAINE Estimated Total Acres: 28960

PRODUCTION	Oil	Condensate	Total Liquids	Assoc. Gas	Natural Gas	Total Gas
1996	0	10,882	10,882	0	3,348,313	3,348,313
1997	153	9,202	9,355	0	2,240,148	2,240,148
1998	873	7,413	8,286	13,518	2,445,901	2,459,419
1999	3,742	4,879	8,621	0	2,313,216	2,313,216
1979-1999	9,398	374,524	383,922	13,518	137,459,689	137,473,207

ELMWOOD - 221771

ONC Dates: Named in 1968 Last Update in 1993

Counties - BEAVER Estimated Total Acres: 11760

PRODUCTION	Oil	Condensate	Total Liquids	Assoc. Gas	Natural Gas	Total Gas
1996	14,791	6,453	21,244	23,916	327,101	351,017
1997	13,001	3,012	16,013	31,417	170,397	201,814
1998	12,393	1,666	14,059	32,745	100,108	132,853
1999	14,581	996	15,577	17,337	79,620	96,957
1979-1999	733,147	30,633	763,780	2,431,632	2,520,826	4,952,458

ELMWOOD SOUTH - 221988

ONC Dates: Named in 1980 Last Update in 1994

Counties - BEAVER Estimated Total Acres: 2240

PRODUCTION	Oil	Condensate	Total Liquids	Assoc. Gas	Natural Gas	Total Gas
1996	46,757	0	46,757	192,680	0	192,680
1997	39,164	118	39,282	302,070	0	302,070
1998	20,991	0	20,991	172,533	0	172,533
1999	15,979	0	15,979	305,209	9,318	314,527
1979-1999	4,722,175	1,866	4,724,041	10,265,166	16,603	10,281,769

EMPIRE-COMANCHE - 224344

ONC Dates: Named in 1947 Last Update in 1953

Counties - STEPHENS Estimated Total Acres: 7880

PRODUCTION	Oil	Condensate	Total Liquids	Assoc. Gas	Natural Gas	Total Gas
1996	154,526	0	154,526	1,238	9,879	11,117
1997	144,920	0	144,920	1,267	33,451	34,718
1998	115,495	0	115,495	1,535	16,076	17,611
1999	110,888	0	110,888	0	62,524	62,524
1979-1999	3,795,622	324	3,795,946	86,727	202,085	288,812

ENFISCO - 225088

ONC Dates: Named in 1921 Last Update in 1947

Counties - OSAGE Estimated Total Acres: 400

PRODUCTION	Oil	Condensate	Total Liquids	Assoc. Gas	Natural Gas	Total Gas
1979-1999	19,666	0	19,666	420,766	496,433	917,199

ENFISCO WEST - 225101

ONC Dates: Named in 1979 Last Update in 1982

Counties - OSAGE Estimated Total Acres: 280

PRODUCTION	Oil	Condensate	Total Liquids	Assoc. Gas	Natural Gas	Total Gas
1979-1999	4,435	0	4,435	0	0	0

PRODUCTION OF OIL AND GAS BY FIELD

ENID NE - 225553

ONC Dates: Named in 1940 Last Update in 1995

Counties - GARFIELD Estimated Total Acres: 85040

PRODUCTION	Oil	Condensate	Total Liquids	Assoc. Gas	Natural Gas	Total Gas
1996	76,597	17,813	94,410	2,466,525	1,749,316	4,215,841
1997	67,520	17,055	84,575	2,261,023	1,733,834	3,994,857
1998	60,827	12,084	72,911	1,938,485	1,799,847	3,738,332
1999	68,480	10,198	78,678	867,701	1,617,562	2,485,263
1979-1999	4,354,840	668,996	5,023,836	102,696,246	56,276,897	158,973,143

ENTERPRISE - 226049

ONC Dates: Named in 1968 Last Update in 1968

Counties - OSAGE Estimated Total Acres: 40

PRODUCTION	Oil	Condensate	Total Liquids	Assoc. Gas	Natural Gas	Total Gas
1996	7,319	0	7,319	2,586	0	2,586
1997	8,506	0	8,506	1,740	0	1,740
1998	6,313	0	6,313	0	0	0
1999	4,597	0	4,597	0	0	0
1979-1999	183,052	0	183,052	65,481	0	65,481

ENVILLE NE - 002960

ONC Dates: Named in 1979 Last Update in 1986

Counties - LOVE, MARSHALL Estimated Total Acres: 1280

PRODUCTION	Oil	Condensate	Total Liquids	Assoc. Gas	Natural Gas	Total Gas
1996	0	2,449	2,449	0	283,920	283,920
1997	0	2,102	2,102	0	231,349	231,349
1998	1,674	594	2,268	0	270,776	270,776
1999	2,093	0	2,093	0	221,887	221,887
1979-1999	3,767	26,546	30,313	0	2,939,019	2,939,019

ENVILLE NW - 226323

ONC Dates: Named in 1975 Last Update in 1975

Counties - LOVE Estimated Total Acres: 640

PRODUCTION	Oil	Condensate	Total Liquids	Assoc. Gas	Natural Gas	Total Gas
1996	0	331	331	0	4,198	4,198
1997	0	335	335	0	3,424	3,424
1998	0	0	0	0	2,291	2,291
1999	0	158	158	0	0	0
1979-1999	0	8,923	8,923	0	196,565	196,565

ENVILLE SOUTH - 226340

ONC Dates: Named in 1978 Last Update in 1979

Counties - LOVE Estimated Total Acres: 640

PRODUCTION	Oil	Condensate	Total Liquids	Assoc. Gas	Natural Gas	Total Gas
1996	0	0	0	2,120	0	2,120
1997	0	0	0	1,429	0	1,429
1998	0	0	0	1,621	0	1,621
1999	0	0	0	2,825	0	2,825
1979-1999	747	0	747	72,604	48,963	121,567

ENVILLE SW - 226359

ONC Dates: Named in 1957 Last Update in 1969

Counties - LOVE Estimated Total Acres: 6640

PRODUCTION	Oil	Condensate	Total Liquids	Assoc. Gas	Natural Gas	Total Gas
1996	30,743	8,617	39,360	143,752	1,353,144	1,496,896
1997	39,753	5,355	45,108	218,290	1,297,385	1,515,675
1998	32,760	2,808	35,568	229,532	1,204,374	1,433,906
1999	24,709	2,324	27,033	169,085	1,151,596	1,320,681
1979-1999	2,006,361	375,490	2,381,851	6,907,856	45,137,685	52,045,541

ENVILLE WEST - 226390

ONC Dates: Named in 1958 Last Update in 1962

Counties - LOVE, MARSHALL Estimated Total Acres: 1600

PRODUCTION	Oil	Condensate	Total Liquids	Assoc. Gas	Natural Gas	Total Gas
1996	732	246	978	170,469	63,801	234,270
1997	692	440	1,132	187,087	62,282	249,369
1998	333	280	613	161,696	90,430	252,126
1999	328	283	611	149,008	84,187	233,195
1979-1999	47,483	34,701	82,184	3,792,481	3,334,148	7,126,629

PRODUCTION OF OIL AND GAS BY FIELD

EOLA-ROBBERSON - 226514

ONC Dates: Named in 1959 Last Update in 1963

Counties - GARVIN, STEPHENS

Estimated Total Acres: 10600

PRODUCTION	Oil	Condensate	Total Liquids	Assoc. Gas	Natural Gas	Total Gas
1996	642,562	16,420	658,982	2,010,236	915,750	2,925,986
1997	622,770	12,085	634,855	1,804,332	816,877	2,621,209
1998	631,835	4,884	636,719	1,729,684	742,269	2,471,953
1999	572,178	8,357	580,535	1,454,544	741,824	2,196,368
1979-1999	20,307,820	264,495	20,572,315	78,391,737	28,408,417	106,800,154

ERICK - 227235

ONC Dates: Named in 1934 Last Update in 1986

Counties - BECKHAM

Estimated Total Acres: 7520

PRODUCTION	Oil	Condensate	Total Liquids	Assoc. Gas	Natural Gas	Total Gas
1996	178	362	540	0	912,109	912,109
1997	942	349	1,291	0	1,164,900	1,164,900
1998	1,034	468	1,502	0	1,716,899	1,716,899
1999	1,030	79	1,109	49,488	1,508,651	1,558,139
1979-1999	18,704	8,055	26,759	252,238	14,398,712	14,650,950

ERICK GAS AREA SOUTH - 227266

ONC Dates: Named in 1946 Last Update in 1986

Counties - BECKHAM, GREER

Estimated Total Acres: 46080

PRODUCTION	Oil	Condensate	Total Liquids	Assoc. Gas	Natural Gas	Total Gas
1996	645	449	1,094	773	1,773,921	1,774,694
1997	673	157	830	804	1,513,111	1,513,915
1998	911	486	1,397	129	1,465,730	1,465,859
1999	1,377	175	1,552	312	1,465,189	1,465,501
1979-1999	17,483	32,706	50,189	14,658	44,951,308	44,965,966

ESSAQUANAHDALE - 228506

ONC Dates: Named in 1946 Last Update in 1948

Counties - COTTON

Estimated Total Acres: 1120

PRODUCTION	Oil	Condensate	Total Liquids	Assoc. Gas	Natural Gas	Total Gas
1996	5,815	0	5,815	0	0	0
1997	5,571	0	5,571	0	0	0
1998	4,371	0	4,371	0	0	0
1999	3,598	0	3,598	0	0	0
1979-1999	199,925	0	199,925	0	0	0

ESSAQUANAHDALE WEST - 228537

ONC Dates: Named in 1951 Last Update in 1951

Counties - COTTON

Estimated Total Acres: 40

PRODUCTION	Oil	Condensate	Total Liquids	Assoc. Gas	Natural Gas	Total Gas
1979-1999	1,198	0	1,198	0	0	0

EUFAULA NE - 005454

ONC Dates: Named in 1983 Last Update in 1990

Counties - MCINTOSH, PITTSBURG

Estimated Total Acres: 1280

PRODUCTION	Oil	Condensate	Total Liquids	Assoc. Gas	Natural Gas	Total Gas
1996	0	0	0	0	22,008	22,008
1997	0	0	0	0	22,843	22,843
1998	0	0	0	0	19,958	19,958
1999	0	0	0	0	19,914	19,914
1979-1999	0	0	0	0	696,667	696,667

EVA EAST - 230271

ONC Dates: Named in 1977 Last Update in 1977

Counties - TEXAS

Estimated Total Acres: 640

PRODUCTION	Oil	Condensate	Total Liquids	Assoc. Gas	Natural Gas	Total Gas
1979-1999	10,906	3,487	14,393	0	22,917	22,917

EVA NORTH - 230304

ONC Dates: Named in 1965 Last Update in 1965

Counties - TEXAS

Estimated Total Acres: 40

PRODUCTION	Oil	Condensate	Total Liquids	Assoc. Gas	Natural Gas	Total Gas
1997	0	0	0	0	79,017	79,017
1998	0	0	0	0	110,035	110,035
1999	0	0	0	0	180,102	180,102
1979-1999	0	0	0	0	414,007	414,007

PRODUCTION OF OIL AND GAS BY FIELD

EVA NW - 230335

ONC Dates: Named in 1953 Last Update in 1994

Counties - TEXAS Estimated Total Acres: 7440

PRODUCTION	Oil	Condensate	Total Liquids	Assoc. Gas	Natural Gas	Total Gas
1996	694	0	694	0	164,309	164,309
1997	547	275	822	0	737,800	737,800
1998	290	242	532	0	566,885	566,885
1999	307	57	364	0	454,690	454,690
1979-1999	220,187	2,482	222,669	0	4,964,093	4,964,093

EVA SE - 230366

ONC Dates: Named in 1964 Last Update in 1967

Counties - TEXAS Estimated Total Acres: 3200

PRODUCTION	Oil	Condensate	Total Liquids	Assoc. Gas	Natural Gas	Total Gas
1996	883	118	1,001	0	185,624	185,624
1997	825	0	825	0	161,894	161,894
1998	0	0	0	0	143,670	143,670
1999	0	0	0	0	123,919	123,919
1979-1999	32,872	1,936	34,808	0	5,650,101	5,650,101

EVA SOUTH - 230397

ONC Dates: Named in 1961 Last Update in 1984

Counties - TEXAS Estimated Total Acres: 1920

PRODUCTION	Oil	Condensate	Total Liquids	Assoc. Gas	Natural Gas	Total Gas
1996	220,281	0	220,281	36,365	3,167	39,532
1997	92,396	0	92,396	26,940	1,585	28,525
1998	119,930	204	120,134	21,880	110	21,990
1999	96,092	0	96,092	7,611	14,477	22,088
1979-1999	1,076,595	14,623	1,091,218	511,341	295,318	806,659

EVA SW - 230401

ONC Dates: Named in 1979 Last Update in 1979

Counties - TEXAS Estimated Total Acres: 640

PRODUCTION	Oil	Condensate	Total Liquids	Assoc. Gas	Natural Gas	Total Gas
1996	0	0	0	0	11,621	11,621
1997	0	0	0	0	10,200	10,200
1998	0	0	0	0	4,349	4,349
1999	0	0	0	0	4,184	4,184
1979-1999	0	0	0	0	268,593	268,593

EVANSVILLE EAST - 230862

ONC Dates: Named in 1948 Last Update in 1995

Counties - LOGAN Estimated Total Acres: 920

PRODUCTION	Oil	Condensate	Total Liquids	Assoc. Gas	Natural Gas	Total Gas
1996	184	0	184	7,644	12,319	19,963
1997	0	0	0	0	12,350	12,350
1998	0	0	0	0	11,217	11,217
1999	0	0	0	0	10,752	10,752
1979-1999	38,316	384	38,700	1,725,445	418,856	2,144,301

EVANSVILLE NW - 230924

ONC Dates: Named in 1945 Last Update in 1995

Counties - LOGAN Estimated Total Acres: 1560

PRODUCTION	Oil	Condensate	Total Liquids	Assoc. Gas	Natural Gas	Total Gas
1996	8,065	0	8,065	8,438	0	8,438
1997	8,730	0	8,730	8,190	0	8,190
1998	9,795	0	9,795	8,281	0	8,281
1999	7,752	0	7,752	7,929	0	7,929
1979-1999	519,317	20,290	539,607	727,340	15,555	742,895

EXENDINE NE - 232040

ONC Dates: Named in 1977 Last Update in 1990

Counties - CADDO Estimated Total Acres: 160

PRODUCTION	Oil	Condensate	Total Liquids	Assoc. Gas	Natural Gas	Total Gas
1996	0	0	0	0	177,821	177,821
1997	0	0	0	0	182,760	182,760
1998	0	0	0	0	173,538	173,538
1999	0	0	0	0	154,133	154,133
1979-1999	22,685	243	22,928	0	3,772,954	3,772,954

PRODUCTION OF OIL AND GAS BY FIELD

FAIR OAK - 233372

ONC Dates: Named in 1979 Last Update in 1995

Counties - LOGAN Estimated Total Acres: 800

PRODUCTION	Oil	Condensate	Total Liquids	Assoc. Gas	Natural Gas	Total Gas
1979-1999	4,266	17,203	21,469	356,953	1,111,435	1,468,388

FAIR OAK NORTH - 233382

ONC Dates: Named in 1952 Last Update in 1995

Counties - LOGAN Estimated Total Acres: 400

PRODUCTION	Oil	Condensate	Total Liquids	Assoc. Gas	Natural Gas	Total Gas
1996	1,633	0	1,633	3,981	0	3,981
1997	977	0	977	7,106	0	7,106
1998	327	0	327	2,388	0	2,388
1999	0	0	0	1,993	0	1,993
1979-1999	40,023	360	40,383	29,819	305,356	335,175

FAIR OAK NW - 233386

ONC Dates: Named in 1980 Last Update in 1995

Counties - LOGAN Estimated Total Acres: 160

PRODUCTION	Oil	Condensate	Total Liquids	Assoc. Gas	Natural Gas	Total Gas
1979-1999	4,571	0	4,571	7,370	0	7,370

FAIR OAK SW - 233394

ONC Dates: Named in 1977 Last Update in 1995

Counties - LOGAN Estimated Total Acres: 3600

PRODUCTION	Oil	Condensate	Total Liquids	Assoc. Gas	Natural Gas	Total Gas
1996	0	0	0	13,537	8,098	21,635
1997	0	0	0	17,802	8,071	25,873
1998	0	0	0	9,927	13,854	23,781
1999	0	0	0	8,389	9,836	18,225
1979-1999	850,857	45,175	896,032	6,590,941	3,343,448	9,934,389

FALKNER EAST - 014547

ONC Dates: Named in 1993 Last Update in 1993

Counties - WOODS Estimated Total Acres: 80

PRODUCTION	Oil	Condensate	Total Liquids	Assoc. Gas	Natural Gas	Total Gas
1997	0	0	0	0	10,148	10,148
1979-1999	0	0	0	0	10,724	10,724

FALKNER NE - 234529

ONC Dates: Named in 1969 Last Update in 1998

Counties - WOODS Estimated Total Acres: 6240

PRODUCTION	Oil	Condensate	Total Liquids	Assoc. Gas	Natural Gas	Total Gas
1996	21,541	1,315	22,856	39,708	779,392	819,100
1997	16,707	1,524	18,231	93,434	1,110,361	1,203,795
1998	16,453	1,110	17,563	10,213	836,025	846,238
1999	14,600	517	15,117	0	912,793	912,793
1979-1999	203,127	10,312	213,439	618,767	9,974,543	10,593,310

FALKNER SE - 234533

ONC Dates: Named in 1973 Last Update in 1995

Counties - WOODS Estimated Total Acres: 8320

PRODUCTION	Oil	Condensate	Total Liquids	Assoc. Gas	Natural Gas	Total Gas
1996	381	2,219	2,600	0	1,244,465	1,244,465
1997	174	1,841	2,015	0	640,601	640,601
1998	0	2,366	2,366	0	322,126	322,126
1999	174	1,289	1,463	0	388,270	388,270
1979-1999	6,194	34,409	40,603	0	11,273,660	11,273,660

FALKNER WEST - 013681

ONC Dates: Named in 1990 Last Update in 1991

Counties - WOODS Estimated Total Acres: 1280

PRODUCTION	Oil	Condensate	Total Liquids	Assoc. Gas	Natural Gas	Total Gas
1996	0	0	0	0	35,103	35,103
1997	0	0	0	0	30,732	30,732
1998	0	0	0	0	28,419	28,419
1999	164	0	164	0	31,806	31,806
1979-1999	274	72	346	0	295,102	295,102

FALLIS - 234653

ONC Dates: Named in 1954 Last Update in 1999

Counties - LINCOLN, LOGAN Estimated Total Acres: 1000

PRODUCTION	Oil	Condensate	Total Liquids	Assoc. Gas	Natural Gas	Total Gas
1979-1999	0	0	0	0	14,501	14,501

PRODUCTION OF OIL AND GAS BY FIELD

FALLIS NE - 234684 ONC Dates: Named in 1956 Last Update in 1999
Counties - LINCOLN Estimated Total Acres: 760

PRODUCTION	Oil	Condensate	Total Liquids	Assoc. Gas	Natural Gas	Total Gas
1998	12,117	0	12,117	70,240	32,257	102,497
1999	36,778	0	36,778	291,746	157,920	449,666
1979-1999	48,895	0	48,895	361,986	190,177	552,163

FALLS EAST - 234963 ONC Dates: Named in 1955 Last Update in 1995
Counties - CLEVELAND Estimated Total Acres: 80

PRODUCTION	Oil	Condensate	Total Liquids	Assoc. Gas	Natural Gas	Total Gas
1979-1999	23,945	0	23,945	0	0	0

FALLS NE - 235025 ONC Dates: Named in 1955 Last Update in 1995
Counties - CLEVELAND Estimated Total Acres: 880

PRODUCTION	Oil	Condensate	Total Liquids	Assoc. Gas	Natural Gas	Total Gas
1996	36,476	0	36,476	36,824	0	36,824
1997	30,604	0	30,604	27,942	0	27,942
1998	25,922	0	25,922	22,426	1,370	23,796
1999	14,487	0	14,487	5,078	4,299	9,377
1979-1999	1,809,533	0	1,809,533	144,493	5,669	150,162

FALLS NW - 000594 ONC Dates: Named in 1982 Last Update in 1989
Counties - CLEVELAND Estimated Total Acres: 400

PRODUCTION	Oil	Condensate	Total Liquids	Assoc. Gas	Natural Gas	Total Gas
1996	3,295	0	3,295	0	0	0
1997	2,519	0	2,519	0	0	0
1998	2,417	0	2,417	0	0	0
1999	1,363	0	1,363	0	0	0
1979-1999	76,548	0	76,548	0	0	0

FALLS SW - 235056 ONC Dates: Named in 1962 Last Update in 1995
Counties - CLEVELAND Estimated Total Acres: 40

PRODUCTION	Oil	Condensate	Total Liquids	Assoc. Gas	Natural Gas	Total Gas
1979-1999	15,921	0	15,921	0	0	0

FALLS WEST - 007866 ONC Dates: Named in 1984 Last Update in 1986
Counties - CLEVELAND Estimated Total Acres: 80

PRODUCTION	Oil	Condensate	Total Liquids	Assoc. Gas	Natural Gas	Total Gas
1979-1999	16,182	0	16,182	0	0	0

FARRY NE - 236816 ONC Dates: Named in 1976 Last Update in 1986
Counties - WOODS Estimated Total Acres: 7040

PRODUCTION	Oil	Condensate	Total Liquids	Assoc. Gas	Natural Gas	Total Gas
1996	2,561	0	2,561	0	40,801	40,801
1997	1,828	0	1,828	0	36,673	36,673
1998	915	0	915	0	28,233	28,233
1999	1,100	0	1,100	0	20,299	20,299
1979-1999	48,566	17,753	66,319	0	1,790,683	1,790,683

FARRY NW - 236821 ONC Dates: Named in 1976 Last Update in 1986
Counties - WOODS Estimated Total Acres: 3840

PRODUCTION	Oil	Condensate	Total Liquids	Assoc. Gas	Natural Gas	Total Gas
1996	0	134	134	0	44,133	44,133
1997	0	0	0	0	33,321	33,321
1998	0	0	0	0	29,060	29,060
1999	0	0	0	0	30,748	30,748
1979-1999	1,563	2,526	4,089	0	1,272,275	1,272,275

PRODUCTION OF OIL AND GAS BY FIELD

FARRY SW - 236682

ONC Dates: Named in 1978 Last Update in 1986

Counties - WOODS, WOODWARD

Estimated Total Acres: 1600

PRODUCTION	Oil	Condensate	Total Liquids	Assoc. Gas	Natural Gas	Total Gas
1996	470	0	470	0	0	0
1997	318	0	318	0	0	0
1998	187	0	187	0	0	0
1999	278	0	278	0	0	0
1979-1999	6,155	0	6,155	0	99,178	99,178

FAY EAST - 237350

ONC Dates: Named in 1961 Last Update in 1990

Counties - BLAINE, CUSTER

Estimated Total Acres: 36480

PRODUCTION	Oil	Condensate	Total Liquids	Assoc. Gas	Natural Gas	Total Gas
1996	13,921	58,899	72,820	685,764	6,989,125	7,674,889
1997	10,884	29,527	40,411	387,123	5,820,400	6,207,523
1998	21,977	24,376	46,353	44,136	7,897,869	7,942,005
1999	15,630	13,968	29,598	34,077	4,844,878	4,878,955
1979-1999	397,272	1,289,798	1,687,070	6,309,780	129,764,207	136,073,987

FISH EAST - 241831

ONC Dates: Named in 1947 Last Update in 1954

Counties - HUGHES, SEMINOLE

Estimated Total Acres: 160

PRODUCTION	Oil	Condensate	Total Liquids	Assoc. Gas	Natural Gas	Total Gas
1996	1,462	0	1,462	1,093	0	1,093
1997	1,886	0	1,886	32	0	32
1998	2,464	0	2,464	19	0	19
1999	1,978	0	1,978	0	0	0
1979-1999	48,176	0	48,176	4,150	0	4,150

FITTS - 242482

ONC Dates: Named in 1934 Last Update in 1988

Counties - COAL, PONTOTOC

Estimated Total Acres: 14200

PRODUCTION	Oil	Condensate	Total Liquids	Assoc. Gas	Natural Gas	Total Gas
1996	1,882,619	458	1,883,077	126,035	188,178	314,213
1997	1,911,885	94	1,911,979	117,892	241,837	359,729
1998	1,832,867	0	1,832,867	121,616	223,491	345,107
1999	1,574,697	0	1,574,697	125,383	177,698	303,081
1979-1999	57,458,506	3,292	57,461,798	10,630,988	2,027,467	12,658,455

FITTS NORTH - 242544

ONC Dates: Named in 1936 Last Update in 1988

Counties - PONTOTOC

Estimated Total Acres: 320

PRODUCTION	Oil	Condensate	Total Liquids	Assoc. Gas	Natural Gas	Total Gas
1979-1999	32,205	0	32,205	0	0	0

FITTS WEST - 242606

ONC Dates: Named in 1937 Last Update in 1988

Counties - PONTOTOC

Estimated Total Acres: 1120

PRODUCTION	Oil	Condensate	Total Liquids	Assoc. Gas	Natural Gas	Total Gas
1996	12,608	0	12,608	0	0	0
1997	12,383	0	12,383	0	0	0
1998	11,837	0	11,837	0	0	0
1999	10,386	0	10,386	0	0	0
1979-1999	385,760	0	385,760	0	0	0

FLAGG SW - 013130

ONC Dates: Named in 1989 Last Update in 1989

Counties - WOODS

Estimated Total Acres: 640

PRODUCTION	Oil	Condensate	Total Liquids	Assoc. Gas	Natural Gas	Total Gas
1996	0	0	0	0	5,002	5,002
1997	0	0	0	0	10,091	10,091
1998	0	0	0	0	3,097	3,097
1999	0	0	0	0	8,984	8,984
1979-1999	0	0	0	0	71,031	71,031

PRODUCTION OF OIL AND GAS BY FIELD

FLAT ROCK - 244017

ONC Dates: Named in 1904 Last Update in 1951

Counties - OSAGE Estimated Total Acres: 8480

PRODUCTION	Oil	Condensate	Total Liquids	Assoc. Gas	Natural Gas	Total Gas
1996	78,266	0	78,266	24,999	100	25,099
1997	77,225	0	77,225	25,379	0	25,379
1998	55,278	0	55,278	27,557	0	27,557
1999	48,037	0	48,037	24,231	0	24,231
1979-1999	2,206,636	0	2,206,636	871,126	262,422	1,133,548

FLAT ROCK WEST - 244079

ONC Dates: Named in 1951 Last Update in 1959

Counties - OSAGE Estimated Total Acres: 400

PRODUCTION	Oil	Condensate	Total Liquids	Assoc. Gas	Natural Gas	Total Gas
1996	32,046	0	32,046	0	28,779	28,779
1997	22,934	0	22,934	0	28,412	28,412
1998	11,827	0	11,827	0	12,200	12,200
1999	9,409	0	9,409	0	10,704	10,704
1979-1999	310,953	0	310,953	0	209,925	209,925

FLATS NW - 244482

ONC Dates: Named in 1961 Last Update in 1963

Counties - TEXAS Estimated Total Acres: 640

PRODUCTION	Oil	Condensate	Total Liquids	Assoc. Gas	Natural Gas	Total Gas
1996	5,375	0	5,375	2,681	0	2,681
1997	6,106	0	6,106	15	0	15
1998	2,385	0	2,385	0	0	0
1999	756	0	756	0	0	0
1979-1999	1,936,121	83	1,936,204	313,573	0	313,573

FLATS WEST - 244513

ONC Dates: Named in 1964 Last Update in 1964

Counties - TEXAS Estimated Total Acres: 40

PRODUCTION	Oil	Condensate	Total Liquids	Assoc. Gas	Natural Gas	Total Gas
1979-1999	3,577	0	3,577	61,153	0	61,153

FLESHER - 244978

ONC Dates: Named in Last Update in 1947

Counties - OSAGE Estimated Total Acres: 480

PRODUCTION	Oil	Condensate	Total Liquids	Assoc. Gas	Natural Gas	Total Gas
1996	103	0	103	0	0	0
1997	169	0	169	0	0	0
1979-1999	16,741	0	16,741	0	0	0

FLESHER EAST - 245009

ONC Dates: Named in 1934 Last Update in 1951

Counties - OSAGE Estimated Total Acres: 40

PRODUCTION	Oil	Condensate	Total Liquids	Assoc. Gas	Natural Gas	Total Gas
1979-1999	15,486	0	15,486	0	0	0

FLETCHER NE - 245160

ONC Dates: Named in 1980 Last Update in 1986

Counties - CADDO, COMANCHE, GRADY Estimated Total Acres: 14080

PRODUCTION	Oil	Condensate	Total Liquids	Assoc. Gas	Natural Gas	Total Gas
1996	0	0	0	0	2,157,331	2,157,331
1997	0	198	198	0	2,246,712	2,246,712
1998	0	0	0	0	2,015,644	2,015,644
1999	0	0	0	8,568	1,899,836	1,908,404
1979-1999	0	4,820	4,820	8,568	66,083,326	66,091,894

FLINT CREEK NORTH - 245257

ONC Dates: Named in 1958 Last Update in 1958

Counties - MCCLAIN Estimated Total Acres: 40

PRODUCTION	Oil	Condensate	Total Liquids	Assoc. Gas	Natural Gas	Total Gas
1979-1999	13,959	0	13,959	0	0	0

PRODUCTION OF OIL AND GAS BY FIELD

FLINT CREEK WEST - 245381

ONC Dates: Named in 1959 Last Update in 2000

Counties - MCCLAIN Estimated Total Acres: 1760

PRODUCTION	Oil	Condensate	Total Liquids	Assoc. Gas	Natural Gas	Total Gas
1996	5,767	0	5,767	46,403	0	46,403
1997	3,973	0	3,973	44,335	0	44,335
1998	3,191	0	3,191	46,732	0	46,732
1999	3,445	0	3,445	42,773	0	42,773
1979-1999	572,434	142	572,576	1,900,382	926	1,901,308

FLORENCE CHAPEL - 010406

ONC Dates: Named in 1986 Last Update in 1997

Counties - GARVIN Estimated Total Acres: 480

PRODUCTION	Oil	Condensate	Total Liquids	Assoc. Gas	Natural Gas	Total Gas
1996	2,522	697	3,219	58,309	4,182	62,491
1997	1,902	672	2,574	45,919	4,594	50,513
1998	1,948	561	2,509	28,556	3,868	32,424
1999	1,535	0	1,535	19,983	3,125	23,108
1979-1999	75,587	6,038	81,625	350,867	134,957	485,824

FLORENCE CHAPEL NW - 245722

ONC Dates: Named in 1963 Last Update in 1997

Counties - GARVIN Estimated Total Acres: 760

PRODUCTION	Oil	Condensate	Total Liquids	Assoc. Gas	Natural Gas	Total Gas
1996	3,076	0	3,076	5,031	0	5,031
1997	3,287	0	3,287	4,285	0	4,285
1998	2,845	0	2,845	4,761	0	4,761
1999	2,832	0	2,832	3,736	0	3,736
1979-1999	76,679	13,645	90,324	66,796	730,549	797,345

FLORENCE SW - 000602

ONC Dates: Named in 1981 Last Update in 1993

Counties - ALFALFA, GRANT Estimated Total Acres: 480

PRODUCTION	Oil	Condensate	Total Liquids	Assoc. Gas	Natural Gas	Total Gas
1996	21,761	0	21,761	18,913	0	18,913
1997	13,026	0	13,026	0	0	0
1998	2,330	0	2,330	0	0	0
1979-1999	813,007	0	813,007	285,145	772	285,917

FLORENCE WEST - 000603

ONC Dates: Named in 1982 Last Update in 1982

Counties - ALFALFA Estimated Total Acres: 80

PRODUCTION	Oil	Condensate	Total Liquids	Assoc. Gas	Natural Gas	Total Gas
1979-1999	7,454	0	7,454	0	0	0

FLORIS SE - 246218

ONC Dates: Named in 1961 Last Update in 1961

Counties - BEAVER Estimated Total Acres: 40

PRODUCTION	Oil	Condensate	Total Liquids	Assoc. Gas	Natural Gas	Total Gas
1979-1999	614	0	614	0	0	0

FONDA NE - 247743

ONC Dates: Named in 1973 Last Update in 1994

Counties - DEWEY Estimated Total Acres: 560

PRODUCTION	Oil	Condensate	Total Liquids	Assoc. Gas	Natural Gas	Total Gas
1996	2,666	0	2,666	24,251	0	24,251
1997	2,132	0	2,132	22,726	0	22,726
1998	2,150	0	2,150	20,958	0	20,958
1999	1,592	531	2,123	8,996	13,163	22,159
1979-1999	135,081	531	135,612	859,114	13,163	872,277

FONDA SE - 247753

ONC Dates: Named in 1965 Last Update in 1994

Counties - DEWEY Estimated Total Acres: 3120

PRODUCTION	Oil	Condensate	Total Liquids	Assoc. Gas	Natural Gas	Total Gas
1996	8,336	0	8,336	77,152	195	77,347
1997	7,161	0	7,161	60,749	0	60,749
1998	5,954	0	5,954	58,963	0	58,963
1999	6,340	0	6,340	24,164	35,299	59,463
1979-1999	615,614	4,961	620,575	3,584,997	414,981	3,999,978

PRODUCTION OF OIL AND GAS BY FIELD

FONDA SW - 247760

ONC Dates: Named in 1975 Last Update in 1994

Counties - DEWEY

Estimated Total Acres: 2880

PRODUCTION	Oil	Condensate	Total Liquids	Assoc. Gas	Natural Gas	Total Gas
1996	27,585	531	28,116	74,986	49,748	124,734
1997	22,049	358	22,407	72,789	48,325	121,114
1998	20,921	181	21,102	64,703	44,876	109,579
1999	24,804	366	25,170	25,498	80,517	106,015
1979-1999	952,348	129,327	1,081,675	2,260,533	1,968,209	4,228,742

FONDA WEST - 000605

ONC Dates: Named in 1979 Last Update in 1994

Counties - DEWEY

Estimated Total Acres: 1440

PRODUCTION	Oil	Condensate	Total Liquids	Assoc. Gas	Natural Gas	Total Gas
1996	491	0	491	79	0	79
1979-1999	16,589	19,521	36,110	18,952	1,374,479	1,393,431

FORAKER - 248187

ONC Dates: Named in 1922 Last Update in 1947

Counties - OSAGE

Estimated Total Acres: 280

PRODUCTION	Oil	Condensate	Total Liquids	Assoc. Gas	Natural Gas	Total Gas
1996	3,245	0	3,245	0	0	0
1997	3,272	0	3,272	0	0	0
1998	1,951	0	1,951	0	0	0
1999	826	0	826	0	0	0
1979-1999	153,133	0	153,133	114,402	3,281	117,683

FORAKER NORTH - 248218

ONC Dates: Named in 1971 Last Update in 1982

Counties - OSAGE

Estimated Total Acres: 240

PRODUCTION	Oil	Condensate	Total Liquids	Assoc. Gas	Natural Gas	Total Gas
1979-1999	128	0	128	0	0	0

FORAKER SOUTH - 248227

ONC Dates: Named in 1976 Last Update in 1977

Counties - OSAGE

Estimated Total Acres: 40

PRODUCTION	Oil	Condensate	Total Liquids	Assoc. Gas	Natural Gas	Total Gas
1979-1999	14,455	0	14,455	0	0	0

FORAKER SW - 248231

ONC Dates: Named in 1977 Last Update in 1977

Counties - OSAGE

Estimated Total Acres: 40

PRODUCTION	Oil	Condensate	Total Liquids	Assoc. Gas	Natural Gas	Total Gas
1996	509	0	509	0	0	0
1997	430	0	430	0	0	0
1998	356	0	356	0	0	0
1999	271	0	271	0	0	0
1979-1999	14,318	0	14,318	0	0	0

FORGAN - 248838

ONC Dates: Named in 1965 Last Update in 1993

Counties - BEAVER

Estimated Total Acres: 960

PRODUCTION	Oil	Condensate	Total Liquids	Assoc. Gas	Natural Gas	Total Gas
1996	559	0	559	0	14,679	14,679
1997	139	0	139	0	13,048	13,048
1998	0	0	0	0	12,043	12,043
1999	0	0	0	0	14,935	14,935
1979-1999	335,156	105,624	440,780	363,939	348,791	712,730

FORGAN NE - 248900

ONC Dates: Named in 1958 Last Update in 1993

Counties - BEAVER

Estimated Total Acres: 160

PRODUCTION	Oil	Condensate	Total Liquids	Assoc. Gas	Natural Gas	Total Gas
1979-1999	140	0	140	0	0	0

FORGAN NORTH - 248931

ONC Dates: Named in 1963 Last Update in 1993

Counties - BEAVER

Estimated Total Acres: 480

PRODUCTION	Oil	Condensate	Total Liquids	Assoc. Gas	Natural Gas	Total Gas
1979-1999	15,345	0	15,345	0	16,985	16,985

PRODUCTION OF OIL AND GAS BY FIELD

FORGAN SOUTH - 249024

ONC Dates: Named in 1962 Last Update in 1963

Counties - BEAVER Estimated Total Acres: 40

PRODUCTION	Oil	Condensate	Total Liquids	Assoc. Gas	Natural Gas	Total Gas
1996	3,578	0	3,578	0	0	0
1997	3,883	0	3,883	0	0	0
1998	4,019	0	4,019	0	0	0
1999	594	0	594	0	0	0
1979-1999	101,001	0	101,001	0	363,182	363,182

FORGAN SW - 249055

ONC Dates: Named in 1962 Last Update in 1993

Counties - BEAVER Estimated Total Acres: 1200

PRODUCTION	Oil	Condensate	Total Liquids	Assoc. Gas	Natural Gas	Total Gas
1996	3,705	0	3,705	0	0	0
1997	4,014	0	4,014	0	0	0
1998	4,758	0	4,758	0	0	0
1999	3,816	0	3,816	0	0	0
1979-1999	196,031	0	196,031	218,912	105	219,017

FORT COBB NW - 009747

ONC Dates: Named in 1985 Last Update in 1986

Counties - CADDO Estimated Total Acres: 640

PRODUCTION	Oil	Condensate	Total Liquids	Assoc. Gas	Natural Gas	Total Gas
1979-1999	0	0	0	0	425,179	425,179

FORT SILL - 250698

ONC Dates: Named in 1942 Last Update in 1963

Counties - COMANCHE Estimated Total Acres: 3440

PRODUCTION	Oil	Condensate	Total Liquids	Assoc. Gas	Natural Gas	Total Gas
1996	29,451	0	29,451	28,199	76,979	105,178
1997	25,728	0	25,728	25,684	156,253	181,937
1998	20,163	0	20,163	2,030	139,224	141,254
1999	26,382	0	26,382	0	104,363	104,363
1979-1999	731,946	7,576	739,522	269,302	12,741,020	13,010,322

FORT SILL EAST - 250760

ONC Dates: Named in 1959 Last Update in 1959

Counties - COMANCHE Estimated Total Acres: 40

PRODUCTION	Oil	Condensate	Total Liquids	Assoc. Gas	Natural Gas	Total Gas
1979-1999	0	1,260	1,260	0	111,059	111,059

FORT SILL NORTH - 250822

ONC Dates: Named in 1947 Last Update in 1951

Counties - COMANCHE Estimated Total Acres: 200

PRODUCTION	Oil	Condensate	Total Liquids	Assoc. Gas	Natural Gas	Total Gas
1996	1,081	0	1,081	0	47,945	47,945
1997	717	0	717	0	35,919	35,919
1998	848	0	848	0	22,134	22,134
1999	531	0	531	0	36,176	36,176
1979-1999	25,691	653	26,344	28,546	1,304,807	1,333,353

FORT SILL SE - 250915

ONC Dates: Named in 1955 Last Update in 1955

Counties - COMANCHE Estimated Total Acres: 160

PRODUCTION	Oil	Condensate	Total Liquids	Assoc. Gas	Natural Gas	Total Gas
1979-1999	0	0	0	0	148,785	148,785

FORT SUPPLY EAST - 251070

ONC Dates: Named in 1962 Last Update in 1986

Counties - WOODWARD Estimated Total Acres: 3840

PRODUCTION	Oil	Condensate	Total Liquids	Assoc. Gas	Natural Gas	Total Gas
1996	11,810	345	12,155	91,019	117,206	208,225
1997	12,385	1,534	13,919	113,462	105,194	218,656
1998	12,595	644	13,239	103,879	89,768	193,647
1999	12,060	0	12,060	86,242	103,628	189,870
1979-1999	670,926	7,793	678,719	3,328,144	2,297,671	5,625,815

PRODUCTION OF OIL AND GAS BY FIELD

FORT SUPPLY NE - 251101

ONC Dates: Named in 1965 Last Update in 1986

Counties - HARPER, WOODWARD

Estimated Total Acres: 20640

PRODUCTION	Oil	Condensate	Total Liquids	Assoc. Gas	Natural Gas	Total Gas
1996	4,308	3,838	8,146	19,012	1,228,555	1,247,567
1997	4,354	2,022	6,376	20,402	998,143	1,018,545
1998	2,813	1,958	4,771	21,014	960,342	981,356
1999	4,375	1,624	5,999	10,820	939,082	949,902
1979-1999	173,147	84,248	257,395	833,858	29,105,567	29,939,425

FORT SUPPLY NORTH - 251132

ONC Dates: Named in 1957 Last Update in 1978

Counties - HARPER

Estimated Total Acres: 1440

PRODUCTION	Oil	Condensate	Total Liquids	Assoc. Gas	Natural Gas	Total Gas
1996	0	0	0	0	294,537	294,537
1997	0	104	104	0	206,761	206,761
1998	0	0	0	0	168,714	168,714
1999	0	0	0	0	161,295	161,295
1979-1999	1,440	1,105	2,545	0	3,707,645	3,707,645

FORT SUPPLY NW - 251142

ONC Dates: Named in 1976 Last Update in 1989

Counties - HARPER

Estimated Total Acres: 2560

PRODUCTION	Oil	Condensate	Total Liquids	Assoc. Gas	Natural Gas	Total Gas
1979-1999	1,568	1,886	3,454	0	923,189	923,189

FORT SUPPLY SE - 251152

ONC Dates: Named in 1973 Last Update in 1993

Counties - WOODWARD

Estimated Total Acres: 1600

PRODUCTION	Oil	Condensate	Total Liquids	Assoc. Gas	Natural Gas	Total Gas
1996	23,574	0	23,574	69,347	0	69,347
1997	20,269	0	20,269	62,698	0	62,698
1998	14,057	0	14,057	40,717	0	40,717
1999	12,981	0	12,981	15,599	11,222	26,821
1979-1999	567,560	10,056	577,616	729,167	256,937	986,104

FORT SUPPLY SOUTH - 251163

ONC Dates: Named in 1970 Last Update in 1993

Counties - WOODWARD

Estimated Total Acres: 2560

PRODUCTION	Oil	Condensate	Total Liquids	Assoc. Gas	Natural Gas	Total Gas
1996	5,871	683	6,554	6,664	14,573	21,237
1997	4,399	0	4,399	5,266	13,570	18,836
1998	3,480	0	3,480	314	13,495	13,809
1999	2,758	0	2,758	0	7,721	7,721
1979-1999	46,843	7,476	54,319	23,449	148,891	172,340

FORTY FIVE - 251814

ONC Dates: Named in 1935 Last Update in 1941

Counties - OSAGE, WASHINGTON

Estimated Total Acres: 5280

PRODUCTION	Oil	Condensate	Total Liquids	Assoc. Gas	Natural Gas	Total Gas
1996	27,555	0	27,555	0	7,272	7,272
1997	25,202	0	25,202	5,055	7,822	12,877
1998	20,770	0	20,770	0	15,153	15,153
1999	16,267	0	16,267	0	25,466	25,466
1979-1999	702,223	0	702,223	569,016	543,002	1,112,018

FORTYFOUR - 251907

ONC Dates: Named in 1955 Last Update in 1996

Counties - CREEK

Estimated Total Acres: 160

PRODUCTION	Oil	Condensate	Total Liquids	Assoc. Gas	Natural Gas	Total Gas
1979-1999	42,365	0	42,365	279,947	0	279,947

FORTYFOUR NE - 251914

ONC Dates: Named in 1964 Last Update in 1996

Counties - CREEK

Estimated Total Acres: 240

PRODUCTION	Oil	Condensate	Total Liquids	Assoc. Gas	Natural Gas	Total Gas
1979-1999	90,511	0	90,511	4,596	0	4,596

FOSTER - 252000

ONC Dates: Named in 1964 Last Update in 1964

Counties - GARVIN

Estimated Total Acres: 40

PRODUCTION	Oil	Condensate	Total Liquids	Assoc. Gas	Natural Gas	Total Gas
1979-1999	1,607	0	1,607	5,795	0	5,795

PRODUCTION OF OIL AND GAS BY FIELD

FOURDEE EAST - 252806

ONC Dates: Named in 1953 Last Update in 2000

Counties - NOBLE Estimated Total Acres: 280

PRODUCTION	Oil	Condensate	Total Liquids	Assoc. Gas	Natural Gas	Total Gas
1979-1999	15,229	0	15,229	35,915	164,957	200,872

FOURDEE NE - 252837

ONC Dates: Named in 1972 Last Update in 2000

Counties - NOBLE Estimated Total Acres: 320

PRODUCTION	Oil	Condensate	Total Liquids	Assoc. Gas	Natural Gas	Total Gas
1979-1999	6,857	0	6,857	0	0	0

FOURDEE NW - 252868

ONC Dates: Named in 1955 Last Update in 2000

Counties - NOBLE Estimated Total Acres: 640

PRODUCTION	Oil	Condensate	Total Liquids	Assoc. Gas	Natural Gas	Total Gas
1996	1,031	0	1,031	3,822	6,143	9,965
1997	879	0	879	3,791	4,316	8,107
1998	1,028	0	1,028	3,345	2,765	6,110
1999	1,027	0	1,027	1,265	6,319	7,584
1979-1999	13,362	5,538	18,900	27,666	174,314	201,980

FOURDEE SE - 252899

ONC Dates: Named in 1955 Last Update in 2000

Counties - NOBLE Estimated Total Acres: 80

PRODUCTION	Oil	Condensate	Total Liquids	Assoc. Gas	Natural Gas	Total Gas
1979-1999	2,026	0	2,026	0	0	0

FOYIL - 253426

ONC Dates: Named in Last Update in 1954

Counties - ROGERS Estimated Total Acres: 320

PRODUCTION	Oil	Condensate	Total Liquids	Assoc. Gas	Natural Gas	Total Gas
1979-1999	190	0	190	0	0	0

FRANKFORT - 254899

ONC Dates: Named in 1920 Last Update in 1945

Counties - OSAGE Estimated Total Acres: 200

PRODUCTION	Oil	Condensate	Total Liquids	Assoc. Gas	Natural Gas	Total Gas
1996	516	0	516	0	0	0
1997	580	0	580	0	0	0
1998	496	0	496	0	0	0
1999	59	0	59	0	0	0
1979-1999	18,138	0	18,138	0	0	0

FRANKFORT EAST - 254904

ONC Dates: Named in 1983 Last Update in 1983

Counties - OSAGE Estimated Total Acres: 40

PRODUCTION	Oil	Condensate	Total Liquids	Assoc. Gas	Natural Gas	Total Gas
1996	353	0	353	0	0	0
1979-1999	8,717	0	8,717	0	0	0

FRANKFORT SOUTH - 254930

ONC Dates: Named in 1967 Last Update in 1967

Counties - OSAGE Estimated Total Acres: 40

PRODUCTION	Oil	Condensate	Total Liquids	Assoc. Gas	Natural Gas	Total Gas
1996	724	0	724	0	0	0
1997	593	0	593	0	0	0
1998	224	0	224	0	0	0
1999	499	0	499	0	0	0
1979-1999	52,908	0	52,908	0	0	0

FRANKLIN EAST - 255240

ONC Dates: Named in 1962 Last Update in 1995

Counties - CLEVELAND Estimated Total Acres: 80

PRODUCTION	Oil	Condensate	Total Liquids	Assoc. Gas	Natural Gas	Total Gas
1996	4,080	0	4,080	0	0	0
1997	3,710	0	3,710	0	0	0
1998	3,780	0	3,780	0	0	0
1999	4,005	0	4,005	0	0	0
1979-1999	80,725	0	80,725	0	0	0

PRODUCTION OF OIL AND GAS BY FIELD

FRANKLIN NE - 255266 ONC Dates: Named in 1980 Last Update in 1995
Counties - CLEVELAND Estimated Total Acres: 160

PRODUCTION	Oil	Condensate	Total Liquids	Assoc. Gas	Natural Gas	Total Gas
1979-1999	23,944	0	23,944	0	0	0

FRANKLIN NORTH - 255253 ONC Dates: Named in 1985 Last Update in 1995
Counties - CLEVELAND Estimated Total Acres: 80

PRODUCTION	Oil	Condensate	Total Liquids	Assoc. Gas	Natural Gas	Total Gas
1979-1999	668	0	668	0	0	0

FREDERICK SE - 256201 ONC Dates: Named in 1956 Last Update in 1966
Counties - TILLMAN Estimated Total Acres: 1240

PRODUCTION	Oil	Condensate	Total Liquids	Assoc. Gas	Natural Gas	Total Gas
1996	15,926	0	15,926	0	0	0
1997	6,113	0	6,113	0	0	0
1998	13,427	0	13,427	0	0	0
1999	15,704	0	15,704	0	0	0
1979-1999	412,173	0	412,173	0	0	0

FREDERICK SOUTH - 256232 ONC Dates: Named in 1951 Last Update in 1967
Counties - TILLMAN Estimated Total Acres: 2120

PRODUCTION	Oil	Condensate	Total Liquids	Assoc. Gas	Natural Gas	Total Gas
1996	323	0	323	0	0	0
1997	174	0	174	0	0	0
1998	347	0	347	0	0	0
1999	354	0	354	0	0	0
1979-1999	69,417	0	69,417	0	0	0

FREDERICK WEST - 256325 ONC Dates: Named in 1956 Last Update in 1956
Counties - TILLMAN Estimated Total Acres: 40

PRODUCTION	Oil	Condensate	Total Liquids	Assoc. Gas	Natural Gas	Total Gas
1996	697	0	697	0	0	0
1997	366	0	366	0	0	0
1998	539	0	539	0	0	0
1999	465	0	465	0	0	0
1979-1999	15,457	0	15,457	0	0	0

FREEDOM NORTH - 256723 ONC Dates: Named in 1977 Last Update in 1986
Counties - WOODS, WOODWARD Estimated Total Acres: 3520

PRODUCTION	Oil	Condensate	Total Liquids	Assoc. Gas	Natural Gas	Total Gas
1996	0	625	625	0	290,616	290,616
1997	0	544	544	0	204,926	204,926
1998	247	342	589	0	166,546	166,546
1999	867	561	1,428	0	197,420	197,420
1979-1999	4,995	50,564	55,559	0	14,136,375	14,136,375

FREENY - 257038 ONC Dates: Named in 1953 Last Update in 2000
Counties - MCCLAIN Estimated Total Acres: 440

PRODUCTION	Oil	Condensate	Total Liquids	Assoc. Gas	Natural Gas	Total Gas
1996	5,261	0	5,261	8,630	0	8,630
1997	4,817	0	4,817	9,109	0	9,109
1998	4,715	0	4,715	8,753	0	8,753
1999	4,294	0	4,294	8,602	0	8,602
1979-1999	222,786	0	222,786	175,538	0	175,538

FREENY NORTH - 257069 ONC Dates: Named in 1953 Last Update in 2000
Counties - CLEVELAND, MCCLAIN Estimated Total Acres: 1120

PRODUCTION	Oil	Condensate	Total Liquids	Assoc. Gas	Natural Gas	Total Gas
1996	11,905	0	11,905	88,302	29,936	118,238
1997	9,958	0	9,958	72,241	25,431	97,672
1998	9,183	0	9,183	64,571	10,927	75,498
1999	8,242	0	8,242	58,032	3,487	61,519
1979-1999	426,066	3,514	429,580	2,366,192	1,611,877	3,978,069

PRODUCTION OF OIL AND GAS BY FIELD

FRENCH - 257658

ONC Dates: Named in 1954 Last Update in 2000

Counties - MCCLAIN

Estimated Total Acres: 1120

PRODUCTION	Oil	Condensate	Total Liquids	Assoc. Gas	Natural Gas	Total Gas
1996	4,986	0	4,986	30,033	0	30,033
1997	5,041	0	5,041	30,242	0	30,242
1998	4,296	0	4,296	28,277	0	28,277
1999	4,438	0	4,438	27,660	0	27,660
1979-1999	387,413	0	387,413	1,508,318	0	1,508,318

FRENCH EAST - 257751

ONC Dates: Named in 1957 Last Update in 2000

Counties - GARVIN, MCCLAIN

Estimated Total Acres: 1560

PRODUCTION	Oil	Condensate	Total Liquids	Assoc. Gas	Natural Gas	Total Gas
1996	4,517	0	4,517	21,307	3,934	25,241
1997	3,490	0	3,490	14,780	2,980	17,760
1998	3,654	0	3,654	14,530	289	14,819
1999	3,066	0	3,066	15,521	0	15,521
1979-1999	301,941	195	302,136	880,852	152,952	1,033,804

FRITZLEN - 258650

ONC Dates: Named in 1975 Last Update in 1986

Counties - WOODS

Estimated Total Acres: 3360

PRODUCTION	Oil	Condensate	Total Liquids	Assoc. Gas	Natural Gas	Total Gas
1996	0	168	168	0	62,805	62,805
1997	0	469	469	0	70,058	70,058
1998	0	0	0	0	20,953	20,953
1999	0	270	270	0	74,766	74,766
1979-1999	9,803	29,721	39,524	0	7,617,051	7,617,051

FRITZLEN EAST - 014024

ONC Dates: Named in 1991 Last Update in 1991

Counties - WOODS

Estimated Total Acres: 160

PRODUCTION	Oil	Condensate	Total Liquids	Assoc. Gas	Natural Gas	Total Gas
1979-1999	0	173	173	0	17,104	17,104

FUHRMAN - 259441

ONC Dates: Named in 1925 Last Update in 1995

Counties - HUGHES

Estimated Total Acres: 720

PRODUCTION	Oil	Condensate	Total Liquids	Assoc. Gas	Natural Gas	Total Gas
1996	1,317	491	1,808	6,629	21,847	28,476
1997	332	660	992	3,570	8,152	11,722
1998	0	821	821	5,496	3,348	8,844
1999	1,229	808	2,037	954	616	1,570
1979-1999	90,470	9,597	100,067	330,676	384,514	715,190

FUHRMAN SE - 259534

ONC Dates: Named in 1965 Last Update in 1995

Counties - HUGHES

Estimated Total Acres: 640

PRODUCTION	Oil	Condensate	Total Liquids	Assoc. Gas	Natural Gas	Total Gas
1996	0	0	0	0	3,934	3,934
1997	0	0	0	0	4,244	4,244
1998	0	0	0	0	3,557	3,557
1999	0	0	0	0	4,375	4,375
1979-1999	0	0	0	0	213,952	213,952

GAGE - 262736

ONC Dates: Named in 1961 Last Update in 1992

Counties - ELLIS, WOODWARD

Estimated Total Acres: 74880

PRODUCTION	Oil	Condensate	Total Liquids	Assoc. Gas	Natural Gas	Total Gas
1996	9,299	9,409	18,708	73,437	3,252,071	3,325,508
1997	8,614	9,636	18,250	63,985	4,446,341	4,510,326
1998	14,759	9,597	24,356	34,130	5,021,834	5,055,964
1999	13,194	7,360	20,554	11,494	5,045,252	5,056,746
1979-1999	448,569	346,746	795,315	3,613,651	82,086,460	85,700,111

PRODUCTION OF OIL AND GAS BY FIELD

GAGE SE - 262860

ONC Dates: Named in 1975 Last Update in 1992

Counties - ELLIS Estimated Total Acres: 7200

PRODUCTION	Oil	Condensate	Total Liquids	Assoc. Gas	Natural Gas	Total Gas
1996	1,879	0	1,879	2,443	544,960	547,403
1997	2,795	139	2,934	984	201,238	202,222
1998	944	186	1,130	0	175,402	175,402
1999	1,463	0	1,463	0	229,502	229,502
1979-1999	923,002	2,061	925,063	2,560,510	2,239,904	4,800,414

GAINES - 263139

ONC Dates: Named in 1980 Last Update in 1980

Counties - PITTSBURG Estimated Total Acres: 640

PRODUCTION	Oil	Condensate	Total Liquids	Assoc. Gas	Natural Gas	Total Gas
1996	0	0	0	0	20,885	20,885
1997	0	0	0	0	19,247	19,247
1998	0	0	0	0	18,642	18,642
1999	0	0	0	0	17,217	17,217
1979-1999	0	0	0	0	491,204	491,204

GAINES NW - 013131

ONC Dates: Named in 1989 Last Update in 1989

Counties - PITTSBURG Estimated Total Acres: 640

PRODUCTION	Oil	Condensate	Total Liquids	Assoc. Gas	Natural Gas	Total Gas
1996	0	0	0	0	5,471	5,471
1997	0	0	0	0	4,580	4,580
1998	0	0	0	0	7,714	7,714
1999	0	0	0	0	6,086	6,086
1979-1999	0	0	0	0	107,117	107,117

GANO NW - 264224

ONC Dates: Named in 1956 Last Update in 1996

Counties - PAYNE Estimated Total Acres: 320

PRODUCTION	Oil	Condensate	Total Liquids	Assoc. Gas	Natural Gas	Total Gas
1996	1,280	0	1,280	0	0	0
1997	691	0	691	0	0	0
1998	46	0	46	0	0	0
1999	241	0	241	0	0	0
1979-1999	149,924	0	149,924	25,065	0	25,065

GANO SOUTH - 264286

ONC Dates: Named in 1952 Last Update in 1996

Counties - PAYNE Estimated Total Acres: 560

PRODUCTION	Oil	Condensate	Total Liquids	Assoc. Gas	Natural Gas	Total Gas
1996	3,830	0	3,830	10,451	0	10,451
1997	3,916	0	3,916	11,345	0	11,345
1998	3,586	0	3,586	8,819	456	9,275
1999	3,072	0	3,072	9,066	490	9,556
1979-1999	102,555	0	102,555	472,470	57,596	530,066

GANS - 264348

ONC Dates: Named in 1924 Last Update in 1991

Counties - SEQUOYAH Estimated Total Acres: 960

PRODUCTION	Oil	Condensate	Total Liquids	Assoc. Gas	Natural Gas	Total Gas
1979-1999	0	0	0	0	4,734	4,734

GANS SE - 013478

ONC Dates: Named in 1990 Last Update in 1990

Counties - LE FLORE, SEQUOYAH Estimated Total Acres: 640

PRODUCTION	Oil	Condensate	Total Liquids	Assoc. Gas	Natural Gas	Total Gas
1996	0	0	0	0	91	91
1997	0	0	0	0	884	884
1979-1999	0	0	0	0	43,805	43,805

PRODUCTION OF OIL AND GAS BY FIELD

GANS SW - 264410

ONC Dates: Named in 1942 Last Update in 1991

Counties - LE FLORE, SEQUOYAH

Estimated Total Acres: 1920

PRODUCTION	Oil	Condensate	Total Liquids	Assoc. Gas	Natural Gas	Total Gas
1996	0	0	0	0	162,372	162,372
1997	0	0	0	0	154,542	154,542
1998	0	0	0	0	108,444	108,444
1999	0	0	0	0	97,353	97,353
1979-1999	0	0	0	0	2,617,661	2,617,661

GANSEL SOUTH - 264472

ONC Dates: Named in 1957 Last Update in 2000

Counties - LOGAN, NOBLE

Estimated Total Acres: 2040

PRODUCTION	Oil	Condensate	Total Liquids	Assoc. Gas	Natural Gas	Total Gas
1996	5,634	0	5,634	15,038	58,354	73,392
1997	5,300	0	5,300	14,250	2,087	16,337
1998	5,950	0	5,950	13,885	2,109	15,994
1999	6,898	0	6,898	14,005	5,538	19,543
1979-1999	407,356	0	407,356	746,152	75,442	821,594

GANSEL SW - 264503

ONC Dates: Named in 1962 Last Update in 2000

Counties - NOBLE

Estimated Total Acres: 440

PRODUCTION	Oil	Condensate	Total Liquids	Assoc. Gas	Natural Gas	Total Gas
1996	393	0	393	0	0	0
1979-1999	16,755	0	16,755	43,950	12,261	56,211

GARBER - 264596

ONC Dates: Named in 1917 Last Update in 1995

Counties - GARFIELD

Estimated Total Acres: 12680

PRODUCTION	Oil	Condensate	Total Liquids	Assoc. Gas	Natural Gas	Total Gas
1996	108,281	4,367	112,648	265,668	255,437	521,105
1997	114,052	2,553	116,605	253,335	249,537	502,872
1998	83,956	1,665	85,621	240,532	278,647	519,179
1999	80,341	1,294	81,635	127,123	251,999	379,122
1979-1999	5,016,634	39,574	5,056,208	6,651,153	8,653,299	15,304,452

GARBER EAST - 264627

ONC Dates: Named in 1947 Last Update in 2000

Counties - GARFIELD

Estimated Total Acres: 1840

PRODUCTION	Oil	Condensate	Total Liquids	Assoc. Gas	Natural Gas	Total Gas
1996	1,272	0	1,272	0	0	0
1997	492	0	492	0	0	0
1998	164	0	164	0	0	0
1999	514	0	514	0	0	0
1979-1999	118,876	0	118,876	263	0	263

GARBER SE - 264751

ONC Dates: Named in 1945 Last Update in 1995

Counties - GARFIELD

Estimated Total Acres: 80

PRODUCTION	Oil	Condensate	Total Liquids	Assoc. Gas	Natural Gas	Total Gas
1996	480	0	480	0	0	0
1997	482	0	482	0	0	0
1998	165	0	165	0	0	0
1999	477	0	477	0	0	0
1979-1999	16,635	0	16,635	0	0	0

GARBER SW - 000615

ONC Dates: Named in 1981 Last Update in 1995

Counties - GARFIELD

Estimated Total Acres: 480

PRODUCTION	Oil	Condensate	Total Liquids	Assoc. Gas	Natural Gas	Total Gas
1996	174	0	174	23	16,294	16,317
1997	113	0	113	0	15,768	15,768
1998	0	0	0	0	13,291	13,291
1999	0	0	0	0	6,692	6,692
1979-1999	13,004	332	13,336	288,306	904,297	1,192,603

GARBER WEST - 000616

ONC Dates: Named in 1981 Last Update in 1995

Counties - GARFIELD

Estimated Total Acres: 160

PRODUCTION	Oil	Condensate	Total Liquids	Assoc. Gas	Natural Gas	Total Gas
1979-1999	22,314	0	22,314	91,382	0	91,382

PRODUCTION OF OIL AND GAS BY FIELD

GARCREEK - 264999

ONC Dates: Named in 1946 Last Update in 1995

Counties - SEMINOLE

Estimated Total Acres: 840

PRODUCTION	Oil	Condensate	Total Liquids	Assoc. Gas	Natural Gas	Total Gas
1996	3,353	0	3,353	0	0	0
1997	3,311	0	3,311	0	0	0
1998	2,935	0	2,935	0	0	0
1999	3,166	0	3,166	0	0	0
1979-1999	150,126	0	150,126	38,015	0	38,015

GARDEN GROVE SOUTH - 265278

ONC Dates: Named in 1970 Last Update in 1995

Counties - OKFUSKEE, SEMINOLE

Estimated Total Acres: 840

PRODUCTION	Oil	Condensate	Total Liquids	Assoc. Gas	Natural Gas	Total Gas
1996	8,957	0	8,957	0	510	510
1997	7,837	0	7,837	0	0	0
1998	6,507	0	6,507	0	0	0
1999	4,764	0	4,764	0	0	0
1979-1999	338,691	283	338,974	0	31,875	31,875

GARDEN GROVE SW - 265309

ONC Dates: Named in 1950 Last Update in 1995

Counties - LINCOLN, OKFUSKEE, POTTAWATOMIE, SEMINOLE

Estimated Total Acres: 240

PRODUCTION	Oil	Condensate	Total Liquids	Assoc. Gas	Natural Gas	Total Gas
1979-1999	21,262	0	21,262	0	0	0

GARDEN SOUTH - 265464

ONC Dates: Named in 1957 Last Update in 1995

Counties - LOGAN, OKLAHOMA

Estimated Total Acres: 640

PRODUCTION	Oil	Condensate	Total Liquids	Assoc. Gas	Natural Gas	Total Gas
1979-1999	3,767	0	3,767	0	0	0

GARR - 266177

ONC Dates: Named in 1978 Last Update in 1996

Counties - PAYNE

Estimated Total Acres: 2080

PRODUCTION	Oil	Condensate	Total Liquids	Assoc. Gas	Natural Gas	Total Gas
1996	2,814	0	2,814	2,925	21,279	24,204
1997	1,038	0	1,038	1,864	12,831	14,695
1998	3,989	0	3,989	3,059	7,395	10,454
1999	2,412	0	2,412	2,370	5,501	7,871
1979-1999	317,052	0	317,052	564,277	240,923	805,200

GARR NORTH - 266208

ONC Dates: Named in 1946 Last Update in 1996

Counties - PAWNEE, PAYNE

Estimated Total Acres: 1520

PRODUCTION	Oil	Condensate	Total Liquids	Assoc. Gas	Natural Gas	Total Gas
1996	11,152	0	11,152	85	0	85
1997	9,890	0	9,890	0	0	0
1998	7,273	0	7,273	0	0	0
1999	8,210	0	8,210	0	0	0
1979-1999	665,479	0	665,479	117,883	7,644	125,527

GARR NW - 266217

ONC Dates: Named in 1980 Last Update in 1996

Counties - PAYNE

Estimated Total Acres: 80

PRODUCTION	Oil	Condensate	Total Liquids	Assoc. Gas	Natural Gas	Total Gas
1979-1999	6,628	0	6,628	0	0	0

GARR WEST - 266270

ONC Dates: Named in 1946 Last Update in 1996

Counties - PAYNE

Estimated Total Acres: 880

PRODUCTION	Oil	Condensate	Total Liquids	Assoc. Gas	Natural Gas	Total Gas
1996	11,221	0	11,221	0	0	0
1997	11,175	0	11,175	0	0	0
1998	9,746	0	9,746	0	0	0
1999	7,258	0	7,258	0	0	0
1979-1999	319,307	0	319,307	0	0	0

GARRETT - 266301

ONC Dates: Named in Last Update in 1985

Counties - KAY, OSAGE

Estimated Total Acres: 440

PRODUCTION	Oil	Condensate	Total Liquids	Assoc. Gas	Natural Gas	Total Gas
1979-1999	7,842	0	7,842	0	0	0

PRODUCTION OF OIL AND GAS BY FIELD

GARRETT NW - 266425

ONC Dates: Named in 1946 Last Update in 1985

Counties - KAY Estimated Total Acres: 6160

PRODUCTION	Oil	Condensate	Total Liquids	Assoc. Gas	Natural Gas	Total Gas
1996	10,867	0	10,867	8,130	8,706	16,836
1997	8,029	0	8,029	7,108	7,951	15,059
1998	3,766	0	3,766	2,706	7,398	10,104
1999	3,510	0	3,510	506	4,441	4,947
1979-1999	608,151	0	608,151	681,513	429,899	1,111,412

GATE NE - 267442

ONC Dates: Named in 1962 Last Update in 1993

Counties - BEAVER Estimated Total Acres: 320

PRODUCTION	Oil	Condensate	Total Liquids	Assoc. Gas	Natural Gas	Total Gas
1996	538	0	538	0	9,278	9,278
1997	0	489	489	0	321	321
1998	0	487	487	0	0	0
1999	0	480	480	0	0	0
1979-1999	11,272	1,456	12,728	0	141,735	141,735

GEARY NW - 268532

ONC Dates: Named in 1977 Last Update in 1988

Counties - BLAINE Estimated Total Acres: 1920

PRODUCTION	Oil	Condensate	Total Liquids	Assoc. Gas	Natural Gas	Total Gas
1996	0	716	716	0	37,713	37,713
1997	0	853	853	0	36,828	36,828
1998	349	362	711	0	36,588	36,588
1999	153	0	153	0	39,333	39,333
1979-1999	3,224	15,115	18,339	0	546,802	546,802

GEARY SW - 268557

ONC Dates: Named in 1971 Last Update in 1979

Counties - BLAINE Estimated Total Acres: 7040

PRODUCTION	Oil	Condensate	Total Liquids	Assoc. Gas	Natural Gas	Total Gas
1996	0	32,679	32,679	0	3,079,027	3,079,027
1997	0	27,953	27,953	0	2,638,799	2,638,799
1998	0	19,646	19,646	0	1,986,982	1,986,982
1999	970	13,722	14,692	0	2,458,525	2,458,525
1979-1999	18,531	968,774	987,305	0	56,122,746	56,122,746

GEORGIA - 269921

ONC Dates: Named in 1939 Last Update in 1996

Counties - PAYNE Estimated Total Acres: 640

PRODUCTION	Oil	Condensate	Total Liquids	Assoc. Gas	Natural Gas	Total Gas
1996	1,424	0	1,424	26,615	0	26,615
1997	976	0	976	26,087	0	26,087
1998	1,036	0	1,036	25,581	0	25,581
1999	601	0	601	24,418	0	24,418
1979-1999	40,184	703	40,887	880,203	83,484	963,687

GEORGIA SOUTH - 269952

ONC Dates: Named in 1954 Last Update in 1984

Counties - LINCOLN, PAYNE Estimated Total Acres: 1440

PRODUCTION	Oil	Condensate	Total Liquids	Assoc. Gas	Natural Gas	Total Gas
1996	1,551	0	1,551	2,253	0	2,253
1997	1,501	0	1,501	1,258	0	1,258
1998	855	0	855	2,300	0	2,300
1999	1,678	0	1,678	1,906	0	1,906
1979-1999	141,963	0	141,963	99,257	7,249	106,506

GEORGIA SW - 004232

ONC Dates: Named in 1983 Last Update in 1983

Counties - LINCOLN, PAYNE Estimated Total Acres: 40

PRODUCTION	Oil	Condensate	Total Liquids	Assoc. Gas	Natural Gas	Total Gas
1979-1999	3,651	0	3,651	0	0	0

PRODUCTION OF OIL AND GAS BY FIELD

GERTY - 270597

ONC Dates: Named in 1977 Last Update in 1977

Counties - HUGHES Estimated Total Acres: 160

PRODUCTION	Oil	Condensate	Total Liquids	Assoc. Gas	Natural Gas	Total Gas
1996	0	0	0	0	5,155	5,155
1997	0	0	0	0	4,067	4,067
1998	0	0	0	0	3,449	3,449
1999	0	0	0	0	2,408	2,408
1979-1999	0	0	0	0	123,235	123,235

GERTY EAST - 002654

ONC Dates: Named in 1982 Last Update in 1982

Counties - HUGHES Estimated Total Acres: 80

PRODUCTION	Oil	Condensate	Total Liquids	Assoc. Gas	Natural Gas	Total Gas
1979-1999	685	1,848	2,533	0	205,685	205,685

GERTY NW - 270665

ONC Dates: Named in 1954 Last Update in 1994

Counties - HUGHES Estimated Total Acres: 3680

PRODUCTION	Oil	Condensate	Total Liquids	Assoc. Gas	Natural Gas	Total Gas
1996	19,415	1,183	20,598	25,525	170,692	196,217
1997	12,276	1,165	13,441	32,006	122,762	154,768
1998	7,305	684	7,989	51,228	92,991	144,219
1999	9,792	1,031	10,823	15,419	132,854	148,273
1979-1999	662,156	37,474	699,630	762,282	9,469,962	10,232,244

GIBBON NE - 271270

ONC Dates: Named in 1981 Last Update in 1981

Counties - GRANT Estimated Total Acres: 40

PRODUCTION	Oil	Condensate	Total Liquids	Assoc. Gas	Natural Gas	Total Gas
1979-1999	846	0	846	0	0	0

GIBBON NORTH - 004166

ONC Dates: Named in 1982 Last Update in 1993

Counties - GRANT Estimated Total Acres: 440

PRODUCTION	Oil	Condensate	Total Liquids	Assoc. Gas	Natural Gas	Total Gas
1979-1999	1,652	0	1,652	256,321	2,766	259,087

GIBBON SPUR NE - 271332

ONC Dates: Named in 1959 Last Update in 1981

Counties - CLEVELAND, MCCLAIN Estimated Total Acres: 560

PRODUCTION	Oil	Condensate	Total Liquids	Assoc. Gas	Natural Gas	Total Gas
1996	4,629	0	4,629	0	0	0
1997	14,584	0	14,584	0	0	0
1998	18,182	0	18,182	0	0	0
1999	18,835	0	18,835	0	0	0
1979-1999	313,054	0	313,054	0	0	0

GIBBON SPUR NW - 011130

ONC Dates: Named in 1987 Last Update in 1997

Counties - CLEVELAND, MCCLAIN Estimated Total Acres: 80

PRODUCTION	Oil	Condensate	Total Liquids	Assoc. Gas	Natural Gas	Total Gas
1979-1999	1,435	0	1,435	0	0	0

GILBERT NORTH - 272030

ONC Dates: Named in 1974 Last Update in 1993

Counties - GRANT Estimated Total Acres: 800

PRODUCTION	Oil	Condensate	Total Liquids	Assoc. Gas	Natural Gas	Total Gas
1979-1999	16,703	0	16,703	0	120,296	120,296

GILBERT SE - 013479

ONC Dates: Named in 1990 Last Update in 1990

Counties - GRANT Estimated Total Acres: 640

PRODUCTION	Oil	Condensate	Total Liquids	Assoc. Gas	Natural Gas	Total Gas
1979-1999	314	0	314	0	0	0

GILBERT SOUTH - 000621

ONC Dates: Named in 1982 Last Update in 1997

Counties - GRANT Estimated Total Acres: 1760

PRODUCTION	Oil	Condensate	Total Liquids	Assoc. Gas	Natural Gas	Total Gas
1996	32,654	164	32,818	110,167	79,736	189,903
1997	27,933	166	28,099	96,272	86,365	182,637
1998	24,030	157	24,187	128,734	23,884	152,618
1999	17,790	159	17,949	38,058	79,368	117,426
1979-1999	1,317,832	11,325	1,329,157	5,144,813	1,228,356	6,373,169

PRODUCTION OF OIL AND GAS BY FIELD

GILCREASE - 272293

ONC Dates: Named in | Last Update in 1995

Counties - HUGHES | Estimated Total Acres: 920

PRODUCTION	Oil	Condensate	Total Liquids	Assoc. Gas	Natural Gas	Total Gas
1979-1999	22,870	2,675	25,545	33,221	369,566	402,787

GILCREASE DISTRICT EAST - 272324

ONC Dates: Named in 1946 | Last Update in 1995

Counties - HUGHES | Estimated Total Acres: 4640

PRODUCTION	Oil	Condensate	Total Liquids	Assoc. Gas	Natural Gas	Total Gas
1996	3,721	168	3,889	0	120,789	120,789
1997	3,487	1,321	4,808	709	171,206	171,915
1998	2,159	719	2,878	250	82,227	82,477
1999	2,612	85	2,697	0	63,528	63,528
1979-1999	180,758	4,328	185,086	959	5,210,234	5,211,193

GILCREASE SW - 272386

ONC Dates: Named in 1946 | Last Update in 1995

Counties - HUGHES, SEMINOLE | Estimated Total Acres: 1440

PRODUCTION	Oil	Condensate	Total Liquids	Assoc. Gas	Natural Gas	Total Gas
1996	425	0	425	1,688	1,516	3,204
1997	0	0	0	1,714	928	2,642
1998	138	0	138	442	798	1,240
1999	0	0	0	0	669	669
1979-1999	7,952	414	8,366	4,772	470,270	475,042

GILLILAND - 273161

ONC Dates: Named in 1978 | Last Update in 1978

Counties - OSAGE, PAWNEE | Estimated Total Acres: 1920

PRODUCTION	Oil	Condensate	Total Liquids	Assoc. Gas	Natural Gas	Total Gas
1996	74,041	0	74,041	0	0	0
1997	64,247	0	64,247	0	0	0
1998	59,231	0	59,231	0	0	0
1999	52,963	0	52,963	0	0	0
1979-1999	2,793,438	0	2,793,438	1,211,577	0	1,211,577

GILLILAND WEST - 273285

ONC Dates: Named in 1956 | Last Update in 1956

Counties - OSAGE | Estimated Total Acres: 40

PRODUCTION	Oil	Condensate	Total Liquids	Assoc. Gas	Natural Gas	Total Gas
1979-1999	120	0	120	1,411	0	1,411

GLENCOE EAST - 276313

ONC Dates: Named in 1975 | Last Update in 1996

Counties - PAYNE | Estimated Total Acres: 280

PRODUCTION	Oil	Condensate	Total Liquids	Assoc. Gas	Natural Gas	Total Gas
1996	1,801	0	1,801	0	0	0
1997	1,626	0	1,626	0	0	0
1998	1,614	0	1,614	0	0	0
1999	725	0	725	0	0	0
1979-1999	64,687	0	64,687	0	0	0

GLENCOE NE - 000627

ONC Dates: Named in 1981 | Last Update in 1996

Counties - PAYNE | Estimated Total Acres: 480

PRODUCTION	Oil	Condensate	Total Liquids	Assoc. Gas	Natural Gas	Total Gas
1996	15,293	0	15,293	0	0	0
1997	11,587	0	11,587	0	0	0
1998	9,763	0	9,763	0	0	0
1999	7,709	0	7,709	0	0	0
1979-1999	176,870	0	176,870	43,547	0	43,547

GLENCOE SE - 276339

ONC Dates: Named in 1956 | Last Update in 1996

Counties - PAYNE | Estimated Total Acres: 720

PRODUCTION	Oil	Condensate	Total Liquids	Assoc. Gas	Natural Gas	Total Gas
1996	2,092	0	2,092	0	0	0
1997	12,115	0	12,115	0	0	0
1998	5,647	0	5,647	0	0	0
1999	2,004	0	2,004	0	0	0
1979-1999	129,071	0	129,071	0	0	0

PRODUCTION OF OIL AND GAS BY FIELD

GLENCOE SOUTH - 000628

ONC Dates: Named in 1979 Last Update in 1996

Counties - PAYNE

Estimated Total Acres: 80

PRODUCTION	Oil	Condensate	Total Liquids	Assoc. Gas	Natural Gas	Total Gas
1979-1999	20,093	0	20,093	0	0	0

GLENCOE SW - 276370

ONC Dates: Named in 1964 Last Update in 1996

Counties - PAYNE

Estimated Total Acres: 80

PRODUCTION	Oil	Condensate	Total Liquids	Assoc. Gas	Natural Gas	Total Gas
1979-1999	4,469	0	4,469	0	0	0

GLENCOE WEST - 008776

ONC Dates: Named in 1984 Last Update in 1996

Counties - PAYNE

Estimated Total Acres: 160

PRODUCTION	Oil	Condensate	Total Liquids	Assoc. Gas	Natural Gas	Total Gas
1979-1999	34,616	4,879	39,495	267,019	0	267,019

GLENNPOOL - 276680

ONC Dates: Named in 1905 Last Update in 1996

Counties - CREEK, TULSA

Estimated Total Acres: 22840

PRODUCTION	Oil	Condensate	Total Liquids	Assoc. Gas	Natural Gas	Total Gas
1996	557,928	91	558,019	4,348	16,187	20,535
1997	547,125	686	547,811	3,106	7,900	11,006
1998	488,923	0	488,923	3,228	10,416	13,644
1999	442,135	0	442,135	1,974	5,134	7,108
1979-1999	18,681,511	777	18,682,288	275,717	1,042,760	1,318,477

GOLDEN TREND - 278587

ONC Dates: Named in 1946 Last Update in 1997

Counties - GARVIN, GRADY, MCCLAIN

Estimated Total Acres: 132800

PRODUCTION	Oil	Condensate	Total Liquids	Assoc. Gas	Natural Gas	Total Gas
1996	2,801,276	173,971	2,975,247	39,676,014	13,201,402	52,877,416
1997	2,678,240	226,451	2,904,691	38,559,405	14,669,707	53,229,112
1998	2,585,408	152,424	2,737,832	27,701,698	22,193,648	49,895,346
1999	2,475,873	87,828	2,563,701	21,233,494	28,838,045	50,071,539
1979-1999	72,016,005	2,553,068	74,569,073	643,448,181	237,025,241	880,473,422

GOLDSBY EAST - 278928

ONC Dates: Named in 1962 Last Update in 1981

Counties - CLEVELAND, MCCLAIN

Estimated Total Acres: 80

PRODUCTION	Oil	Condensate	Total Liquids	Assoc. Gas	Natural Gas	Total Gas
1996	463	0	463	0	0	0
1997	285	0	285	0	0	0
1998	254	0	254	0	0	0
1999	128	0	128	0	0	0
1979-1999	34,944	0	34,944	0	0	0

GOLDSBY NORTH - 278944

ONC Dates: Named in 1976 Last Update in 2000

Counties - CLEVELAND, MCCLAIN

Estimated Total Acres: 800

PRODUCTION	Oil	Condensate	Total Liquids	Assoc. Gas	Natural Gas	Total Gas
1997	3,404	0	3,404	0	0	0
1998	2,317	0	2,317	0	0	0
1999	1,467	0	1,467	0	0	0
1979-1999	15,442	703	16,145	104,081	19,521	123,602

GOLTRY NORTH - 279438

ONC Dates: Named in 1976 Last Update in 1976

Counties - ALFALFA

Estimated Total Acres: 80

PRODUCTION	Oil	Condensate	Total Liquids	Assoc. Gas	Natural Gas	Total Gas
1979-1999	0	5,090	5,090	28,368	559,102	587,470

GOODNIGHT NE - 280168

ONC Dates: Named in 1947 Last Update in 1995

Counties - LINCOLN, PAYNE

Estimated Total Acres: 360

PRODUCTION	Oil	Condensate	Total Liquids	Assoc. Gas	Natural Gas	Total Gas
1996	3,023	0	3,023	5,779	0	5,779
1997	2,096	0	2,096	250	0	250
1998	1,403	0	1,403	0	0	0
1999	328	0	328	0	0	0
1979-1999	32,210	370	32,580	204,033	24,686	228,719

PRODUCTION OF OIL AND GAS BY FIELD

GOODNIGHT SE - 280199

ONC Dates: Named in 1953 Last Update in 1995

Counties - LINCOLN, LOGAN, PAYNE Estimated Total Acres: 600

PRODUCTION	Oil	Condensate	Total Liquids	Assoc. Gas	Natural Gas	Total Gas
1996	2,262	0	2,262	15,720	0	15,720
1997	2,823	0	2,823	11,800	0	11,800
1998	1,754	0	1,754	13,556	0	13,556
1999	3,372	0	3,372	12,097	3,000	15,097
1979-1999	67,423	0	67,423	195,716	3,000	198,716

GOODNIGHT SOUTH - 280230

ONC Dates: Named in 1953 Last Update in 1953

Counties - LINCOLN, PAYNE Estimated Total Acres: 40

PRODUCTION	Oil	Condensate	Total Liquids	Assoc. Gas	Natural Gas	Total Gas
1999	646	0	646	2,842	0	2,842
1979-1999	3,767	0	3,767	2,842	0	2,842

GOODWIN EAST - 280540

ONC Dates: Named in 1958 Last Update in 1960

Counties - ELLIS Estimated Total Acres: 640

PRODUCTION	Oil	Condensate	Total Liquids	Assoc. Gas	Natural Gas	Total Gas
1979-1999	0	184	184	0	56,059	56,059

GOODWIN SE - 280556

ONC Dates: Named in 1983 Last Update in 1986

Counties - ELLIS Estimated Total Acres: 640

PRODUCTION	Oil	Condensate	Total Liquids	Assoc. Gas	Natural Gas	Total Gas
1979-1999	0	0	0	0	40,129	40,129

GOODWIN SOUTH - 280571

ONC Dates: Named in 1969 Last Update in 1986

Counties - ELLIS Estimated Total Acres: 13280

PRODUCTION	Oil	Condensate	Total Liquids	Assoc. Gas	Natural Gas	Total Gas
1996	1,422	408	1,830	0	249,244	249,244
1997	624	54	678	0	601,782	601,782
1998	896	0	896	0	840,909	840,909
1999	1,619	41	1,660	0	524,523	524,523
1979-1999	49,945	19,473	69,418	42,812	7,749,065	7,791,877

GOODWIN WEST - 280579

ONC Dates: Named in 1978 Last Update in 1986

Counties - ELLIS Estimated Total Acres: 2720

PRODUCTION	Oil	Condensate	Total Liquids	Assoc. Gas	Natural Gas	Total Gas
1996	7,741	0	7,741	104,016	4,666	108,682
1997	7,498	0	7,498	78,793	21,818	100,611
1998	10,026	526	10,552	14,064	85,062	99,126
1999	11,244	531	11,775	3,663	84,731	88,394
1979-1999	332,741	13,965	346,706	3,640,659	591,362	4,232,021

GOOSE NECK - 280736

ONC Dates: Named in 1976 Last Update in 1976

Counties - NOWATA Estimated Total Acres: 160

PRODUCTION	Oil	Condensate	Total Liquids	Assoc. Gas	Natural Gas	Total Gas
1979-1999	0	0	0	0	4,675	4,675

GOTEBO DISTRICT SOUTH - 281966

ONC Dates: Named in 1949 Last Update in 1979

Counties - KIOWA Estimated Total Acres: 2560

PRODUCTION	Oil	Condensate	Total Liquids	Assoc. Gas	Natural Gas	Total Gas
1996	2,092	0	2,092	0	0	0
1997	1,241	0	1,241	0	0	0
1998	763	0	763	0	0	0
1999	998	0	998	0	0	0
1979-1999	48,486	0	48,486	33,219	53,053	86,272

GOTEBO EAST - 281842

ONC Dates: Named in 1956 Last Update in 1979

Counties - KIOWA, WASHITA Estimated Total Acres: 400

PRODUCTION	Oil	Condensate	Total Liquids	Assoc. Gas	Natural Gas	Total Gas
1996	322	0	322	0	0	0
1997	336	0	336	0	0	0
1998	169	0	169	0	0	0
1999	344	0	344	0	0	0
1979-1999	3,232	0	3,232	0	0	0

PRODUCTION OF OIL AND GAS BY FIELD

GOTEBO NORTH - 281873

ONC Dates: Named in 1951 Last Update in 1979

Counties - KIOWA, WASHITA

Estimated Total Acres: 600

PRODUCTION	Oil	Condensate	Total Liquids	Assoc. Gas	Natural Gas	Total Gas
1996	0	649	649	0	89,018	89,018
1997	0	630	630	0	77,119	77,119
1998	372	0	372	0	68,884	68,884
1999	4,958	0	4,958	0	349,308	349,308
1979-1999	5,330	24,388	29,718	285,714	2,720,915	3,006,629

GOTEBO NW - 281904

ONC Dates: Named in 1953 Last Update in 1979

Counties - KIOWA, WASHITA

Estimated Total Acres: 2840

PRODUCTION	Oil	Condensate	Total Liquids	Assoc. Gas	Natural Gas	Total Gas
1996	2,283	214	2,497	0	13,273	13,273
1997	2,523	0	2,523	0	10,817	10,817
1998	1,983	0	1,983	0	10,362	10,362
1999	2,411	0	2,411	0	47,532	47,532
1979-1999	37,405	1,736	39,141	33,728	875,452	909,180

GOULD SOUTH - 004233

ONC Dates: Named in 1983 Last Update in 1988

Counties - HARMON

Estimated Total Acres: 80

PRODUCTION	Oil	Condensate	Total Liquids	Assoc. Gas	Natural Gas	Total Gas
1996	3,394	0	3,394	0	0	0
1997	1,437	0	1,437	0	0	0
1998	1,968	0	1,968	0	0	0
1999	4,028	0	4,028	0	0	0
1979-1999	84,816	0	84,816	0	0	0

GRACEMONT NORTH - 009136

ONC Dates: Named in 1985 Last Update in 1985

Counties - CADDO

Estimated Total Acres: 160

PRODUCTION	Oil	Condensate	Total Liquids	Assoc. Gas	Natural Gas	Total Gas
1979-1999	8,275	0	8,275	0	2,398	2,398

GRAND CENTER NW - 284307

ONC Dates: Named in 1964 Last Update in 1964

Counties - LINCOLN

Estimated Total Acres: 160

PRODUCTION	Oil	Condensate	Total Liquids	Assoc. Gas	Natural Gas	Total Gas
1979-1999	0	0	0	0	42,091	42,091

GRAND NW - 284600

ONC Dates: Named in 1978 Last Update in 1986

Counties - ELLIS, ROGER MILLS

Estimated Total Acres: 2160

PRODUCTION	Oil	Condensate	Total Liquids	Assoc. Gas	Natural Gas	Total Gas
1996	0	0	0	0	74,548	74,548
1997	0	0	0	0	66,411	66,411
1998	0	0	0	0	78,015	78,015
1999	0	0	0	0	76,215	76,215
1979-1999	9,050	216	9,266	0	2,302,304	2,302,304

GRAND SOUTH - 284700

ONC Dates: Named in 1978 Last Update in 1984

Counties - ELLIS, ROGER MILLS

Estimated Total Acres: 1920

PRODUCTION	Oil	Condensate	Total Liquids	Assoc. Gas	Natural Gas	Total Gas
1979-1999	5,125	46	5,171	0	18,694	18,694

GRAND VALLEY EAST DISTRICT - 014946

ONC Dates: Named in 1959 Last Update in 1993

Counties - BEAVER

Estimated Total Acres: 7640

PRODUCTION	Oil	Condensate	Total Liquids	Assoc. Gas	Natural Gas	Total Gas
1996	9,216	0	9,216	16,829	0	16,829
1997	6,101	0	6,101	16,947	0	16,947
1998	4,522	0	4,522	10,715	0	10,715
1999	4,785	0	4,785	3,658	4,296	7,954
1979-1999	621,550	0	621,550	775,947	218,600	994,547

GRAND WEST - 284919

ONC Dates: Named in 1974 Last Update in 1986

Counties - ELLIS, ROGER MILLS Estimated Total Acres: 20480

PRODUCTION	Oil	Condensate	Total Liquids	Assoc. Gas	Natural Gas	Total Gas
1996	1,245	881	2,126	0	1,184,945	1,184,945
1997	0	853	853	0	1,484,003	1,484,003
1998	177	921	1,098	0	1,414,959	1,414,959
1999	889	181	1,070	0	1,190,746	1,190,746
1979-1999	298,240	47,353	345,593	918,344	33,806,264	34,724,608

GRANT-POND CREEK - 008507

ONC Dates: Named in 1984 Last Update in 1984

Counties - GRANT Estimated Total Acres: 40

PRODUCTION	Oil	Condensate	Total Liquids	Assoc. Gas	Natural Gas	Total Gas
1979-1999	1,572	0	1,572	0	0	0

GRANT-POND CREEK EAST - 285392

ONC Dates: Named in 1951 Last Update in 1993

Counties - GRANT Estimated Total Acres: 600

PRODUCTION	Oil	Condensate	Total Liquids	Assoc. Gas	Natural Gas	Total Gas
1996	8,580	0	8,580	11,575	0	11,575
1997	7,051	0	7,051	7,597	0	7,597
1998	5,494	0	5,494	10,241	0	10,241
1999	5,537	0	5,537	2,609	5,334	7,943
1979-1999	269,379	0	269,379	599,496	10,495	609,991

GRANT-POND CREEK NE - 285423

ONC Dates: Named in 1964 Last Update in 1993

Counties - GRANT Estimated Total Acres: 2280

PRODUCTION	Oil	Condensate	Total Liquids	Assoc. Gas	Natural Gas	Total Gas
1996	22,989	0	22,989	270,287	0	270,287
1997	18,809	0	18,809	173,699	0	173,699
1998	7,201	0	7,201	192,727	0	192,727
1999	19,826	0	19,826	45,682	94,345	140,027
1979-1999	1,107,718	0	1,107,718	8,897,118	129,092	9,026,210

GRANT-POND CREEK SE - 285485

ONC Dates: Named in 1960 Last Update in 1993

Counties - GRANT Estimated Total Acres: 1480

PRODUCTION	Oil	Condensate	Total Liquids	Assoc. Gas	Natural Gas	Total Gas
1996	11,271	0	11,271	96,406	0	96,406
1997	10,247	0	10,247	92,117	0	92,117
1998	6,990	0	6,990	76,175	0	76,175
1999	8,441	0	8,441	24,764	41,988	66,752
1979-1999	606,157	0	606,157	3,014,833	47,229	3,062,062

GRAY - 286353

ONC Dates: Named in 1933 Last Update in 1947

Counties - PONTOTOC, POTTAWATOMIE Estimated Total Acres: 840

PRODUCTION	Oil	Condensate	Total Liquids	Assoc. Gas	Natural Gas	Total Gas
1996	40,329	0	40,329	0	0	0
1997	42,664	0	42,664	0	0	0
1998	36,985	0	36,985	0	0	0
1999	37,570	0	37,570	0	0	0
1979-1999	1,201,466	0	1,201,466	0	0	0

GRAYHORSE DISTRICT - 286694

ONC Dates: Named in 1958 Last Update in 1959

Counties - OSAGE Estimated Total Acres: 160

PRODUCTION	Oil	Condensate	Total Liquids	Assoc. Gas	Natural Gas	Total Gas
1996	58	0	58	0	0	0
1979-1999	17,315	0	17,315	0	0	0

GRAYHORSE SE - 286738

ONC Dates: Named in 1976 Last Update in 1996

Counties - OSAGE, PAWNEE Estimated Total Acres: 40

PRODUCTION	Oil	Condensate	Total Liquids	Assoc. Gas	Natural Gas	Total Gas
1979-1999	3,294	0	3,294	0	0	0

PRODUCTION OF OIL AND GAS BY FIELD

GRAYSON SOUTH - 286973

ONC Dates: Named in 1953 Last Update in 1954

Counties - PONTOTOC, POTTAWATOMIE, SEMINOLE

Estimated Total Acres: 680

PRODUCTION	Oil	Condensate	Total Liquids	Assoc. Gas	Natural Gas	Total Gas
1996	496	0	496	0	0	0
1997	1,274	0	1,274	0	0	0
1998	447	0	447	0	0	0
1999	303	0	303	0	0	0
1979-1999	26,263	0	26,263	27,242	0	27,242

GREASY CREEK - 287314

ONC Dates: Named in 1917 Last Update in 1995

Counties - HUGHES

Estimated Total Acres: 38880

PRODUCTION	Oil	Condensate	Total Liquids	Assoc. Gas	Natural Gas	Total Gas
1996	32,896	498	33,394	157,032	1,436,727	1,593,759
1997	28,682	545	29,227	157,958	1,424,703	1,582,661
1998	26,070	184	26,254	131,840	1,233,019	1,364,859
1999	26,346	246	26,592	133,282	1,090.858	1,224,140
1979-1999	1,226,368	23,071	1,249,439	2,608,430	44,915,747	47,524,177

GREEN NW - 288363

ONC Dates: Named in 1977 Last Update in 1978

Counties - MAYES

Estimated Total Acres: 80

PRODUCTION	Oil	Condensate	Total Liquids	Assoc. Gas	Natural Gas	Total Gas
1979-1999	700	0	700	0	0	0

GREEN VALLEY - 288523

ONC Dates: Named in 1952 Last Update in 2000

Counties - GARFIELD

Estimated Total Acres: 400

PRODUCTION	Oil	Condensate	Total Liquids	Assoc. Gas	Natural Gas	Total Gas
1996	671	0	671	0	0	0
1997	496	0	496	0	0	0
1998	166	0	166	0	0	0
1999	496	0	496	0	0	0
1979-1999	27,765	293	28,058	268,152	97.542	365,694

GREEN VALLEY EAST - 288528

ONC Dates: Named in 1978 Last Update in 2000

Counties - GARFIELD, NOBLE

Estimated Total Acres: 2840

PRODUCTION	Oil	Condensate	Total Liquids	Assoc. Gas	Natural Gas	Total Gas
1996	19,739	0	19,739	102,901	0	102,901
1997	14,139	0	14,139	93,214	0	93,214
1998	12,066	0	12,066	80,767	3,904	84,671
1999	9,062	0	9,062	38,483	5,716	44,199
1979-1999	1,674,941	3,026	1,677,967	6,428,083	108,691	6,536,774

GREEN VALLEY SE - 288647

ONC Dates: Named in 1954 Last Update in 2000

Counties - GARFIELD

Estimated Total Acres: 120

PRODUCTION	Oil	Condensate	Total Liquids	Assoc. Gas	Natural Gas	Total Gas
1996	804	0	804	0	0	0
1997	968	0	968	0	0	0
1998	1,282	0	1,282	0	0	0
1999	2,085	0	2,085	0	0	0
1979-1999	41,202	0	41,202	0	39,605	39,605

GREENFIELD NW - 288926

ONC Dates: Named in 1976 Last Update in 1990

Counties - BLAINE

Estimated Total Acres: 10240

PRODUCTION	Oil	Condensate	Total Liquids	Assoc. Gas	Natural Gas	Total Gas
1996	2,835	5,735	8,570	124,051	733,080	857,131
1997	2,034	2,341	4,375	55,609	440.616	496,225
1998	1,623	1,435	3,058	4,405	402.693	407,098
1999	1,376	1,033	2,409	1,251	344,574	345,825
1979-1999	265,981	961,018	1,226,999	2,735,569	37,659,019	40,394,588

GREENFIELD WEST - 288957

ONC Dates: Named in 1961 Last Update in 1990

Counties - BLAINE

Estimated Total Acres: 2560

PRODUCTION	Oil	Condensate	Total Liquids	Assoc. Gas	Natural Gas	Total Gas
1999	0	0	0	0	7,707	7,707
1979-1999	550	930	1,480	0	378,658	378,658

PRODUCTION OF OIL AND GAS BY FIELD

GREENLEASE - 289019

ONC Dates: Named in 1944 Last Update in 1946

Counties - OKFUSKEE Estimated Total Acres: 160

PRODUCTION	Oil	Condensate	Total Liquids	Assoc. Gas	Natural Gas	Total Gas
1979-1999	13,913	0	13,913	0	0	0

GREENOUGH - 289112

ONC Dates: Named in 1952 Last Update in 1993

Counties - BEAVER Estimated Total Acres: 1280

PRODUCTION	Oil	Condensate	Total Liquids	Assoc. Gas	Natural Gas	Total Gas
1996	3,422	0	3,422	20,762	0	20,762
1997	2,627	0	2,627	20,296	0	20,296
1998	3,080	0	3,080	14,260	0	14,260
1999	2,248	0	2,248	5,205	4,319	9,524
1979-1999	220,528	0	220,528	1,089,766	15,169	1,104,935

GREENOUGH MIDDLE - 289143

ONC Dates: Named in 1957 Last Update in 1993

Counties - BEAVER Estimated Total Acres: 280

PRODUCTION	Oil	Condensate	Total Liquids	Assoc. Gas	Natural Gas	Total Gas
1996	351	0	351	0	0	0
1997	529	0	529	0	0	0
1998	361	0	361	0	0	0
1999	353	0	353	0	0	0
1979-1999	20,140	0	20,140	0	0	0

GREENOUGH WEST - 289267

ONC Dates: Named in 1953 Last Update in 1993

Counties - BEAVER Estimated Total Acres: 720

PRODUCTION	Oil	Condensate	Total Liquids	Assoc. Gas	Natural Gas	Total Gas
1996	13,630	0	13,630	18,785	14,057	32,842
1997	15,285	0	15,285	17,599	19,496	37,095
1998	14,123	0	14,123	16,030	23,577	39,607
1999	11,043	0	11,043	3,307	28,141	31,448
1979-1999	626,120	0	626,120	1,423,494	434,541	1,858,035

GREENUP - 289515

ONC Dates: Named in 1935 Last Update in 1955

Counties - OSAGE, PAWNEE Estimated Total Acres: 720

PRODUCTION	Oil	Condensate	Total Liquids	Assoc. Gas	Natural Gas	Total Gas
1979-1999	76,292	0	76,292	257,408	0	257,408

GREENUP NORTH - 289546

ONC Dates: Named in 1960 Last Update in 1989

Counties - OSAGE, PAWNEE Estimated Total Acres: 120

PRODUCTION	Oil	Condensate	Total Liquids	Assoc. Gas	Natural Gas	Total Gas
1996	4,805	0	4,805	0	0	0
1997	3,778	0	3,778	0	0	0
1998	2,510	0	2,510	0	0	0
1999	2,075	0	2,075	0	0	0
1979-1999	122,668	0	122,668	0	0	0

GREENVILLE NW - 289716

ONC Dates: Named in 1980 Last Update in 1980

Counties - LOVE Estimated Total Acres: 40

PRODUCTION	Oil	Condensate	Total Liquids	Assoc. Gas	Natural Gas	Total Gas
1979-1999	3,525	0	3,525	0	0	0

GREGORY - 290383

ONC Dates: Named in 1934 Last Update in 1957

Counties - OKFUSKEE Estimated Total Acres: 1120

PRODUCTION	Oil	Condensate	Total Liquids	Assoc. Gas	Natural Gas	Total Gas
1996	8,520	0	8,520	18,832	34,096	52,928
1997	7,906	0	7,906	17,603	21,627	39,230
1998	7,328	0	7,328	7,534	25,868	33,402
1999	6,000	0	6,000	0	35,778	35,778
1979-1999	300,413	1,060	301,473	354,043	3,675,135	4,029,178

PRODUCTION OF OIL AND GAS BY FIELD

GREY NORET - 290868

ONC Dates: Named in 1946 Last Update in 1985

Counties - KAY Estimated Total Acres: 840

PRODUCTION	Oil	Condensate	Total Liquids	Assoc. Gas	Natural Gas	Total Gas
1996	3,929	0	3,929	1,950	647	2,597
1997	3,444	0	3,444	1,401	0	1,401
1998	3,232	0	3,232	1,372	0	1,372
1999	1,808	0	1,808	195	0	195
1979-1999	117,508	0	117,508	112,863	13,566	126,429

GREY NORET SW - 290879

ONC Dates: Named in 1967 Last Update in 1985

Counties - KAY Estimated Total Acres: 280

PRODUCTION	Oil	Condensate	Total Liquids	Assoc. Gas	Natural Gas	Total Gas
1996	0	0	0	0	11,044	11,044
1997	0	0	0	0	13,649	13,649
1998	0	0	0	0	12,351	12,351
1999	0	0	0	0	2,441	2,441
1979-1999	151	303	454	169,628	412,470	582,098

GRIGGS SE - 291468

ONC Dates: Named in 1957 Last Update in 1994

Counties - CIMARRON, TEXAS Estimated Total Acres: 27840

PRODUCTION	Oil	Condensate	Total Liquids	Assoc. Gas	Natural Gas	Total Gas
1996	11,707	4,915	16,622	59,545	930,049	989,594
1997	7,604	4,500	12,104	79,192	851,328	930,520
1998	13,084	4,834	17,918	67,864	681,717	749,581
1999	12,998	4,369	17,367	15,794	580,385	596,179
1979-1999	829,437	117,227	946,664	3,533,732	61,960,739	65,494,471

GRIGGS SOUTH - 291499

ONC Dates: Named in 1956 Last Update in 1957

Counties - CIMARRON Estimated Total Acres: 280

PRODUCTION	Oil	Condensate	Total Liquids	Assoc. Gas	Natural Gas	Total Gas
1996	25,723	0	25,723	0	41,482	41,482
1997	30,116	0	30,116	0	44,386	44,386
1998	36,417	0	36,417	0	40,963	40,963
1999	28,143	0	28,143	0	37,847	37,847
1979-1999	537,117	0	537,117	131,632	1,188,953	1,320,585

GRIMES - 291592

ONC Dates: Named in 1981 Last Update in 1990

Counties - BECKHAM, ROGER MILLS Estimated Total Acres: 9600

PRODUCTION	Oil	Condensate	Total Liquids	Assoc. Gas	Natural Gas	Total Gas
1996	16,009	0	16,009	11,025	959,751	970,776
1997	11,865	3,919	15,784	8,358	704,489	712,847
1998	9,242	3,537	12,779	10,408	495,859	506,267
1999	7,347	2,742	10,089	35,422	532,262	567,684
1979-1999	678,744	11,384	690,128	366,588	27,214,515	27,581,103

GRISSO - 291902

ONC Dates: Named in 1934 Last Update in 1945

Counties - POTTAWATOMIE Estimated Total Acres: 160

PRODUCTION	Oil	Condensate	Total Liquids	Assoc. Gas	Natural Gas	Total Gas
1996	2,311	0	2,311	0	0	0
1997	2,839	0	2,839	0	0	0
1998	1,966	0	1,966	0	0	0
1999	1,141	0	1,141	0	0	0
1979-1999	181,756	0	181,756	186,059	0	186,059

GRISSO SW - 006117

ONC Dates: Named in 1983 Last Update in 1983

Counties - POTTAWATOMIE Estimated Total Acres: 40

PRODUCTION	Oil	Condensate	Total Liquids	Assoc. Gas	Natural Gas	Total Gas
1996	193	0	193	0	0	0
1979-1999	85,334	0	85,334	119,828	0	119,828

GRISSO WEST - 291922

ONC Dates: Named in 1976 Last Update in 1976

Counties - POTTAWATOMIE Estimated Total Acres: 40

PRODUCTION	Oil	Condensate	Total Liquids	Assoc. Gas	Natural Gas	Total Gas
1979-1999	11,529	0	11,529	25,562	0	25,562

PRODUCTION OF OIL AND GAS BY FIELD

GROVE NE - 002710

ONC Dates: Named in 1982 Last Update in 1982

Counties - MCINTOSH Estimated Total Acres: 160

PRODUCTION	Oil	Condensate	Total Liquids	Assoc. Gas	Natural Gas	Total Gas
1979-1999	0	0	0	0	1,029	1,029

GUTHRIE - 295173

ONC Dates: Named in 1941 Last Update in 1979

Counties - LOGAN, PAYNE Estimated Total Acres: 680

PRODUCTION	Oil	Condensate	Total Liquids	Assoc. Gas	Natural Gas	Total Gas
1996	2,569	0	2,569	3,528	0	3,528
1997	1,328	0	1,328	6,155	2	6,157
1998	646	0	646	27,764	9,852	37,616
1999	788	0	788	86,501	13,719	100,220
1979-1999	97,032	2,992	100,024	1,011,433	691,563	1,702,996

GUTHRIE EAST - 295204

ONC Dates: Named in 1960 Last Update in 1995

Counties - LOGAN Estimated Total Acres: 800

PRODUCTION	Oil	Condensate	Total Liquids	Assoc. Gas	Natural Gas	Total Gas
1996	6,152	0	6,152	7,108	0	7,108
1997	2,491	0	2,491	10,458	0	10,458
1998	1,679	0	1,679	4,608	0	4,608
1999	2,621	0	2,621	4,265	0	4,265
1979-1999	220,164	0	220,164	905,845	0	905,845

GUTHRIE LAKE - 295232

ONC Dates: Named in 1980 Last Update in 1995

Counties - LOGAN Estimated Total Acres: 1080

PRODUCTION	Oil	Condensate	Total Liquids	Assoc. Gas	Natural Gas	Total Gas
1996	3,328	0	3,328	8,015	0	8,015
1997	3,560	0	3,560	7,686	0	7,686
1998	2,730	0	2,730	7,713	0	7,713
1999	1,320	0	1,320	5,292	0	5,292
1979-1999	109,254	105,033	214,287	590,899	1,068,888	1,659,787

GUTHRIE LAKE EAST - 295235

ONC Dates: Named in 1952 Last Update in 1995

Counties - LOGAN Estimated Total Acres: 7480

PRODUCTION	Oil	Condensate	Total Liquids	Assoc. Gas	Natural Gas	Total Gas
1996	15,410	0	15,410	58,153	10,968	69,121
1997	12,365	0	12,365	51,422	8,123	59,545
1998	8,567	0	8,567	48,180	6,820	55,000
1999	9,432	0	9,432	44,404	5,366	49,770
1979-1999	1,097,091	17,916	1,115,007	4,387,029	4,775,928	9,162,957

GUTHRIE LAKE SE - 014552

ONC Dates: Named in 1993 Last Update in 1993

Counties - LOGAN Estimated Total Acres: 40

PRODUCTION	Oil	Condensate	Total Liquids	Assoc. Gas	Natural Gas	Total Gas
1996	1,201	0	1,201	0	0	0
1979-1999	31,131	0	31,131	0	0	0

GUTHRIE NE - 295244

ONC Dates: Named in 1984 Last Update in 1984

Counties - LOGAN, PAYNE Estimated Total Acres: 160

PRODUCTION	Oil	Condensate	Total Liquids	Assoc. Gas	Natural Gas	Total Gas
1996	0	0	0	0	1,167	1,167
1979-1999	71	0	71	0	404,063	404,063

GUTHRIE NW - 295266

ONC Dates: Named in 1962 Last Update in 1991

Counties - LOGAN Estimated Total Acres: 1800

PRODUCTION	Oil	Condensate	Total Liquids	Assoc. Gas	Natural Gas	Total Gas
1996	12,913	0	12,913	34,725	0	34,725
1997	9,464	0	9,464	33,513	906	34,419
1998	24,210	0	24,210	25,659	219,075	244,734
1999	64,636	0	64,636	22,545	130,962	153,507
1979-1999	1,288,742	3,533	1,292,275	3,813,912	350,943	4,164,855

PRODUCTION OF OIL AND GAS BY FIELD

GUTHRIE TOWNSITE - 295297

ONC Dates: Named in 1942 Last Update in 1976

Counties - LOGAN Estimated Total Acres: 480

PRODUCTION	Oil	Condensate	Total Liquids	Assoc. Gas	Natural Gas	Total Gas
1979-1999	9,135	157	9,292	218,959	0	218,959

GUTHRIE WEST - 295328

ONC Dates: Named in 1957 Last Update in 1991

Counties - LOGAN Estimated Total Acres: 2000

PRODUCTION	Oil	Condensate	Total Liquids	Assoc. Gas	Natural Gas	Total Gas
1996	37,702	0	37,702	37,849	11,215	49,064
1997	37,844	0	37,844	31,934	6,244	38,178
1998	26,981	0	26,981	24,340	5,457	29,797
1999	25,716	0	25,716	18,982	28,319	47,301
1979-1999	961,332	27,091	988,423	2,225,308	769,372	2,994,680

GUYMON NE - 295576

ONC Dates: Named in 1969 Last Update in 1998

Counties - TEXAS Estimated Total Acres: 4320

PRODUCTION	Oil	Condensate	Total Liquids	Assoc. Gas	Natural Gas	Total Gas
1996	7,399	0	7,399	24,842	0	24,842
1997	8,620	0	8,620	19,478	17,947	37,425
1998	8,339	0	8,339	15,925	72,407	88,332
1999	9,118	0	9,118	13,563	70,417	83,980
1979-1999	179,434	80	179,514	159,928	588,733	748,661

GUYMON NORTH - 295621

ONC Dates: Named in 1974 Last Update in 1974

Counties - TEXAS Estimated Total Acres: 640

PRODUCTION	Oil	Condensate	Total Liquids	Assoc. Gas	Natural Gas	Total Gas
1996	0	0	0	0	71,857	71,857
1997	0	0	0	0	38,843	38,843
1998	0	0	0	0	56,956	56,956
1999	0	0	0	0	71,233	71,233
1979-1999	0	440	440	0	1,451,779	1,451,779

GUYMON NW - 295607

ONC Dates: Named in 1961 Last Update in 1961

Counties - TEXAS Estimated Total Acres: 40

PRODUCTION	Oil	Condensate	Total Liquids	Assoc. Gas	Natural Gas	Total Gas
1996	794	0	794	0	97,306	97,306
1997	1,610	0	1,610	0	88,375	88,375
1998	1,141	0	1,141	1,485	69,233	70,718
1999	258	0	258	3,745	58,546	62,291
1979-1999	11,493	20,594	32,087	495,008	2,083,221	2,578,229

GUYMON SOUTH - 295669

ONC Dates: Named in 1961 Last Update in 1991

Counties - TEXAS Estimated Total Acres: 51840

PRODUCTION	Oil	Condensate	Total Liquids	Assoc. Gas	Natural Gas	Total Gas
1996	10,016	4,032	14,048	42,767	2,759,896	2,802,663
1997	16,427	2,061	18,488	41,145	2,258,809	2,299,954
1998	18,289	2,367	20,656	64,924	1,967,652	2,032,576
1999	13,534	1,419	14,953	48,605	1,799,560	1,848,165
1979-1999	228,194	176,906	405,100	2,903,590	73,908,957	76,812,547

GUYMON-HUGOTON GAS AREA - 295545

ONC Dates: Named in 1922 Last Update in 1997

Counties - TEXAS Estimated Total Acres: 926720

PRODUCTION	Oil	Condensate	Total Liquids	Assoc. Gas	Natural Gas	Total Gas
1996	44,450	5,434	49,884	132,477	67,225,950	67,358,427
1997	81,222	4,287	85,509	336,505	68,446,289	68,782,794
1998	226,187	14,209	240,396	954,394	70,513,220	71,467,614
1999	216,434	31,861	248,295	644,969	86,128,413	86,773,382
1979-1999	2,580,964	319,712	2,900,676	8,226,735	1,442,136,108	1,450,362,843

PRODUCTION OF OIL AND GAS BY FIELD

GYPSY SW - 296274

ONC Dates: Named in 1971 Last Update in 1971

Counties - CREEK

Estimated Total Acres: 40

PRODUCTION	Oil	Condensate	Total Liquids	Assoc. Gas	Natural Gas	Total Gas
1996	159	0	159	2,548	0	2,548
1997	4,227	0	4,227	15,554	0	15,554
1998	4,444	0	4,444	8,614	0	8,614
1999	4,290	0	4,290	6,570	0	6,570
1979-1999	15,029	0	15,029	33,286	0	33,286

HAILEYVILLE SW - 299156

ONC Dates: Named in 1975 Last Update in 1991

Counties - PITTSBURG

Estimated Total Acres: 11520

PRODUCTION	Oil	Condensate	Total Liquids	Assoc. Gas	Natural Gas	Total Gas
1996	0	0	0	0	7,104,946	7,104,946
1997	0	0	0	0	5,859,792	5,859,792
1998	0	0	0	0	5,067,391	5,067,391
1999	0	0	0	0	3,842,013	3,842,013
1979-1999	0	0	0	0	97,207,708	97,207,708

HALFWAY NW - 299941

ONC Dates: Named in 1961 Last Update in 1961

Counties - OKFUSKEE

Estimated Total Acres: 40

PRODUCTION	Oil	Condensate	Total Liquids	Assoc. Gas	Natural Gas	Total Gas
1996	11,062	0	11,062	34,446	0	34,446
1997	7,096	0	7,096	22,208	0	22,208
1998	4,301	0	4,301	21,028	1,612	22,640
1999	3,657	0	3,657	0	13,398	13,398
1979-1999	96,616	0	96,616	310,224	15,010	325,234

HALLETT - 300220

ONC Dates: Named in 1922 Last Update in 1996

Counties - CREEK, PAWNEE

Estimated Total Acres: 6360

PRODUCTION	Oil	Condensate	Total Liquids	Assoc. Gas	Natural Gas	Total Gas
1996	23,888	1,373	25,261	32,145	294	32,439
1997	18,817	1,097	19,914	71,686	0	71,686
1998	18,767	882	19,649	71,608	0	71,608
1999	20,975	546	21,521	74,561	0	74,561
1979-1999	987,153	7,075	994,228	2,418,716	780,810	3,199,526

HALLETT WEST - 300313

ONC Dates: Named in 1956 Last Update in 1996

Counties - CREEK, PAWNEE

Estimated Total Acres: 520

PRODUCTION	Oil	Condensate	Total Liquids	Assoc. Gas	Natural Gas	Total Gas
1996	1,850	0	1,850	0	0	0
1997	2,140	0	2,140	0	0	0
1998	1,126	0	1,126	0	0	0
1999	1,342	0	1,342	0	0	0
1979-1999	104,818	777	105,595	76,608	0	76,608

HAMBURG - 301342

ONC Dates: Named in 1982 Last Update in 1984

Counties - ROGER MILLS

Estimated Total Acres: 1920

PRODUCTION	Oil	Condensate	Total Liquids	Assoc. Gas	Natural Gas	Total Gas
1996	0	588	588	0	7,077	7,077
1997	0	193	193	0	7,517	7,517
1998	0	186	186	0	2,995	2,995
1999	0	184	184	0	0	0
1979-1999	0	9,192	9,192	0	155,248	155,248

HAMBURG NORTH - 011965

ONC Dates: Named in 1988 Last Update in 1988

Counties - ROGER MILLS

Estimated Total Acres: 160

PRODUCTION	Oil	Condensate	Total Liquids	Assoc. Gas	Natural Gas	Total Gas
1979-1999	184,412	0	184,412	788,274	0	788,274

PRODUCTION OF OIL AND GAS BY FIELD

HAMILTON SWITCH - 301615

ONC Dates: Named in 1909 Last Update in 1958

Counties - OKMULGEE Estimated Total Acres: 8440

PRODUCTION	Oil	Condensate	Total Liquids	Assoc. Gas	Natural Gas	Total Gas
1996	20,174	0	20,174	0	54,242	54,242
1997	15,696	44	15,740	0	47,632	47,632
1998	9,729	0	9,729	0	44,956	44,956
1999	10,404	0	10,404	13	42,001	42,014
1979-1999	767,336	693	768,029	189,633	2,919,447	3,109,080

HAMMON EAST - 000293

ONC Dates: Named in 1981 Last Update in 1990

Counties - CUSTER Estimated Total Acres: 30720

PRODUCTION	Oil	Condensate	Total Liquids	Assoc. Gas	Natural Gas	Total Gas
1996	3,962	164,695	168,657	0	12,506,408	12,506,408
1997	8,375	148,852	157,227	0	14,062,450	14,062,450
1998	26,357	141,537	167,894	4,663	12,489,708	12,494,371
1999	37,651	95,097	132,748	75,464	12,408,127	12,483,591
1979-1999	107,133	2,209,315	2,316,448	489,944	151,417,553	151,907,497

HAMMON SOUTH - 302244

ONC Dates: Named in 1980 Last Update in 1980

Counties - ROGER MILLS Estimated Total Acres: 640

PRODUCTION	Oil	Condensate	Total Liquids	Assoc. Gas	Natural Gas	Total Gas
1979-1999	0	612	612	0	171,771	171,771

HANBURY DISTRICT - 302607

ONC Dates: Named in 1947 Last Update in 1959

Counties - COMANCHE, STEPHENS Estimated Total Acres: 1520

PRODUCTION	Oil	Condensate	Total Liquids	Assoc. Gas	Natural Gas	Total Gas
1996	10,437	0	10,437	64,135	0	64,135
1997	7,984	0	7,984	36,831	0	36,831
1998	7,369	0	7,369	15,913	5,647	21,560
1999	7,709	0	7,709	92	0	92
1979-1999	312,772	0	312,772	441,032	99,613	540,645

HANBURY NE - 302638

ONC Dates: Named in 1952 Last Update in 1953

Counties - COMANCHE, STEPHENS Estimated Total Acres: 160

PRODUCTION	Oil	Condensate	Total Liquids	Assoc. Gas	Natural Gas	Total Gas
1979-1999	75	0	75	0	0	0

HANBURY SE - 302669

ONC Dates: Named in 1960 Last Update in 1960

Counties - COMANCHE, STEPHENS Estimated Total Acres: 40

PRODUCTION	Oil	Condensate	Total Liquids	Assoc. Gas	Natural Gas	Total Gas
1998	0	0	0	0	30,849	30,849
1999	0	0	0	0	38,840	38,840
1979-1999	0	0	0	0	69,689	69,689

HAPPY HILL - 304126

ONC Dates: Named in 1949 Last Update in 1957

Counties - LINCOLN Estimated Total Acres: 280

PRODUCTION	Oil	Condensate	Total Liquids	Assoc. Gas	Natural Gas	Total Gas
1996	2,489	0	2,489	10,043	10,856	20,899
1997	2,428	0	2,428	8,785	8,596	17,381
1998	2,056	0	2,056	3,838	5,611	9,449
1999	1,775	0	1,775	828	8,545	9,373
1979-1999	74,966	0	74,966	334,137	362,516	696,653

HAPPY HILL EAST - 304157

ONC Dates: Named in 1957 Last Update in 1957

Counties - LINCOLN Estimated Total Acres: 40

PRODUCTION	Oil	Condensate	Total Liquids	Assoc. Gas	Natural Gas	Total Gas
1996	3,156	0	3,156	0	0	0
1997	2,882	0	2,882	0	0	0
1998	1,866	0	1,866	0	0	0
1979-1999	14,687	0	14,687	0	0	0

PRODUCTION OF OIL AND GAS BY FIELD

HAPPY HILL NE - 304188

ONC Dates: Named in 1953 Last Update in 1955

Counties - LINCOLN Estimated Total Acres: 320

PRODUCTION	Oil	Condensate	Total Liquids	Assoc. Gas	Natural Gas	Total Gas
1996	0	0	0	0	795	795
1999	0	0	0	0	5,363	5,363
1979-1999	0	0	0	7,834	331,080	338,914

HAPPY HILL SE - 304219

ONC Dates: Named in 1957 Last Update in 1957

Counties - LINCOLN Estimated Total Acres: 40

PRODUCTION	Oil	Condensate	Total Liquids	Assoc. Gas	Natural Gas	Total Gas
1996	5,463	0	5,463	0	0	0
1997	4,848	0	4,848	0	0	0
1998	4,137	0	4,137	0	0	0
1999	4,332	0	4,332	0	0	0
1979-1999	96,214	0	96,214	0	0	0

HAPPY HOLLOW NE - 304315

ONC Dates: Named in 1979 Last Update in 1979

Counties - OSAGE Estimated Total Acres: 40

PRODUCTION	Oil	Condensate	Total Liquids	Assoc. Gas	Natural Gas	Total Gas
1996	1,148	0	1,148	0	0	0
1997	931	0	931	0	0	0
1998	927	0	927	0	0	0
1999	389	0	389	0	0	0
1979-1999	108,051	0	108,051	23,097	0	23,097

HAPPY STAR NORTH - 304498

ONC Dates: Named in 1962 Last Update in 2000

Counties - NOBLE Estimated Total Acres: 320

PRODUCTION	Oil	Condensate	Total Liquids	Assoc. Gas	Natural Gas	Total Gas
1996	1,653	0	1,653	0	0	0
1997	1,469	0	1,469	0	3,795	3,795
1998	1,304	0	1,304	0	4,099	4,099
1999	1,832	0	1,832	0	1,736	1,736
1979-1999	69,984	1,864	71,848	38,761	9,630	48,391

HAPPY VALLEY - 304560

ONC Dates: Named in 1949 Last Update in 1984

Counties - CREEK, LINCOLN, PAYNE Estimated Total Acres: 1840

PRODUCTION	Oil	Condensate	Total Liquids	Assoc. Gas	Natural Gas	Total Gas
1979-1999	7,213	0	7,213	0	0	0

HAPPY VALLEY NORTH - 304622

ONC Dates: Named in 1950 Last Update in 1984

Counties - LINCOLN, PAYNE Estimated Total Acres: 160

PRODUCTION	Oil	Condensate	Total Liquids	Assoc. Gas	Natural Gas	Total Gas
1996	0	0	0	0	52,880	52,880
1997	0	0	0	0	28,357	28,357
1998	0	0	0	0	19,431	19,431
1999	177	0	177	0	9,839	9,839
1979-1999	177	0	177	0	124,685	124,685

HAPPY VALLEY SOUTH - 304653

ONC Dates: Named in 1951 Last Update in 1954

Counties - LINCOLN, PAYNE Estimated Total Acres: 160

PRODUCTION	Oil	Condensate	Total Liquids	Assoc. Gas	Natural Gas	Total Gas
1999	0	0	0	0	6,964	6,964
1979-1999	0	0	0	0	6,964	6,964

HARDESTY NE - 305118

ONC Dates: Named in 1958 Last Update in 1964

Counties - TEXAS Estimated Total Acres: 2800

PRODUCTION	Oil	Condensate	Total Liquids	Assoc. Gas	Natural Gas	Total Gas
1996	26,637	0	26,637	0	0	0
1997	23,176	0	23,176	0	0	0
1998	19,067	0	19,067	0	0	0
1999	12,034	0	12,034	0	0	0
1979-1999	3,406,576	428	3,407,004	349,399	685,976	1,035,375

PRODUCTION OF OIL AND GAS BY FIELD

HARDESTY WEST - 305211

ONC Dates: Named in 1961 Last Update in 1980

Counties - TEXAS

Estimated Total Acres: 1280

PRODUCTION	Oil	Condensate	Total Liquids	Assoc. Gas	Natural Gas	Total Gas
1979-1999	0	0	0	0	277,352	277,352

HARDSCRABBLE SE - 305645

ONC Dates: Named in 1953 Last Update in 1996

Counties - LINCOLN

Estimated Total Acres: 600

PRODUCTION	Oil	Condensate	Total Liquids	Assoc. Gas	Natural Gas	Total Gas
1996	3,462	0	3,462	31,709	0	31,709
1997	3,393	0	3,393	35,015	0	35,015
1998	2,659	0	2,659	36,113	0	36,113
1999	2,637	0	2,637	33,648	0	33,648
1979-1999	148,543	0	148,543	391,836	0	391,836

HARDSCRABBLE WEST - 005717

ONC Dates: Named in 1983 Last Update in 1996

Counties - LINCOLN

Estimated Total Acres: 40

PRODUCTION	Oil	Condensate	Total Liquids	Assoc. Gas	Natural Gas	Total Gas
1979-1999	4,181	0	4,181	0	0	0

HARDY - 305800

ONC Dates: Named in 1935 Last Update in 1962

Counties - NOBLE, OSAGE

Estimated Total Acres: 920

PRODUCTION	Oil	Condensate	Total Liquids	Assoc. Gas	Natural Gas	Total Gas
1996	35,953	0	35,953	77,420	0	77,420
1997	34,567	0	34,567	60,086	0	60,086
1998	32,317	0	32,317	58,804	0	58,804
1999	24,981	0	24,981	53,116	0	53,116
1979-1999	327,397	0	327,397	3,152,201	0	3,152,201

HARDY NE - 009610

ONC Dates: Named in 1985 Last Update in 1985

Counties - KAY, OSAGE

Estimated Total Acres: 40

PRODUCTION	Oil	Condensate	Total Liquids	Assoc. Gas	Natural Gas	Total Gas
1979-1999	840	0	840	0	0	0

HARMON EAST - 306451

ONC Dates: Named in 1959 Last Update in 1990

Counties - DEWEY, ELLIS, WOODWARD

Estimated Total Acres: 32320

PRODUCTION	Oil	Condensate	Total Liquids	Assoc. Gas	Natural Gas	Total Gas
1996	282,319	47,500	329,819	311,066	3,556,009	3,867,075
1997	260,707	45,579	306,286	288,559	3,627,951	3,916,510
1998	253,515	31,749	285,264	155,470	3,985,070	4,140,540
1999	213,821	22,718	236,539	92,005	3,994,435	4,086,440
1979-1999	1,972,623	1,545,702	3,518,325	4,753,010	70,969,438	75,722,448

HARMON NORTH - 010096

ONC Dates: Named in 1977 Last Update in 1986

Counties - WOODWARD

Estimated Total Acres: 3200

PRODUCTION	Oil	Condensate	Total Liquids	Assoc. Gas	Natural Gas	Total Gas
1996	12,173	0	12,173	28,609	0	28,609
1997	8,056	0	8,056	18,675	0	18,675
1998	4,928	0	4,928	12,293	0	12,293
1999	3,400	0	3,400	3,251	4,471	7,722
1979-1999	1,375,210	11,965	1,387,175	2,996,253	148,350	3,144,603

HARMON NW - 306495

ONC Dates: Named in 1977 Last Update in 1986

Counties - ELLIS, WOODWARD

Estimated Total Acres: 3200

PRODUCTION	Oil	Condensate	Total Liquids	Assoc. Gas	Natural Gas	Total Gas
1979-1999	109	8,641	8,750	0	243,520	243,520

HARMON SE - 306499

ONC Dates: Named in 1975 Last Update in 1986

Counties - ELLIS, ROGER MILLS

Estimated Total Acres: 9600

PRODUCTION	Oil	Condensate	Total Liquids	Assoc. Gas	Natural Gas	Total Gas
1996	783	3,655	4,438	36,695	297,860	334,555
1997	353	4,786	5,139	26,695	414,434	441,129
1998	2,013	1,513	3,526	28,835	308,831	337,666
1999	8,695	759	9,454	13,226	932,391	945,617
1979-1999	31,551	217,262	248,813	910,695	12,989,153	13,899,848

PRODUCTION OF OIL AND GAS BY FIELD

HARMON SOUTH - 306513

ONC Dates: Named in 1977 Last Update in 1977

Counties - ELLIS

Estimated Total Acres: 80

PRODUCTION	Oil	Condensate	Total Liquids	Assoc. Gas	Natural Gas	Total Gas
1979-1999	7,521	0	7,521	0	0	0

HARMONY SW - 306668

ONC Dates: Named in 1956 Last Update in 1956

Counties - LINCOLN, PAYNE

Estimated Total Acres: 40

PRODUCTION	Oil	Condensate	Total Liquids	Assoc. Gas	Natural Gas	Total Gas
1996	0	0	0	0	57,464	57,464
1997	0	0	0	0	190,339	190,339
1998	0	0	0	0	149,818	149,818
1999	0	0	0	0	81,677	81,677
1979-1999	0	0	0	0	479,298	479,298

HARNESS - 306730

ONC Dates: Named in 1925 Last Update in 1991

Counties - GRADY

Estimated Total Acres: 3600

PRODUCTION	Oil	Condensate	Total Liquids	Assoc. Gas	Natural Gas	Total Gas
1996	0	65	65	0	56,904	56,904
1997	1,076	0	1,076	0	46,051	46,051
1998	1,815	185	2,000	0	125,123	125,123
1999	922	0	922	0	139,145	139,145
1979-1999	30,811	18,659	49,470	0	11,269,490	11,269,490

HARNESS NW - 306792

ONC Dates: Named in 1955 Last Update in 1991

Counties - GRADY

Estimated Total Acres: 480

PRODUCTION	Oil	Condensate	Total Liquids	Assoc. Gas	Natural Gas	Total Gas
1996	3,720	335	4,055	0	0	0
1997	3,807	0	3,807	0	23,141	23,141
1998	2,910	0	2,910	0	21,637	21,637
1999	3,341	0	3,341	0	53,520	53,520
1979-1999	108,504	7,077	115,581	0	501,867	501,867

HARRAH EAST - 307226

ONC Dates: Named in 1969 Last Update in 1996

Counties - LINCOLN, OKLAHOMA

Estimated Total Acres: 120

PRODUCTION	Oil	Condensate	Total Liquids	Assoc. Gas	Natural Gas	Total Gas
1979-1999	9,527	0	9,527	0	0	0

HARRAH NORTH - 307257

ONC Dates: Named in 1957 Last Update in 1996

Counties - LINCOLN, OKLAHOMA

Estimated Total Acres: 600

PRODUCTION	Oil	Condensate	Total Liquids	Assoc. Gas	Natural Gas	Total Gas
1996	315	0	315	0	0	0
1979-1999	29,092	0	29,092	0	0	0

HARRISBURG NW - 307629

ONC Dates: Named in 1966 Last Update in 1966

Counties - STEPHENS

Estimated Total Acres: 40

PRODUCTION	Oil	Condensate	Total Liquids	Assoc. Gas	Natural Gas	Total Gas
1979-1999	7,185	0	7,185	0	0	0

HART EAST - 308218

ONC Dates: Named in 1924 Last Update in 1988

Counties - PONTOTOC

Estimated Total Acres: 320

PRODUCTION	Oil	Condensate	Total Liquids	Assoc. Gas	Natural Gas	Total Gas
1996	564	0	564	0	0	0
1997	420	0	420	0	0	0
1998	443	0	443	0	0	0
1999	135	0	135	0	0	0
1979-1999	18,395	0	18,395	0	0	0

HART NE - 308280

ONC Dates: Named in 1957 Last Update in 1988

Counties - PONTOTOC

Estimated Total Acres: 200

PRODUCTION	Oil	Condensate	Total Liquids	Assoc. Gas	Natural Gas	Total Gas
1996	2,447	0	2,447	0	0	0
1997	2,047	0	2,047	0	0	0
1998	1,675	0	1,675	0	0	0
1999	1,990	0	1,990	0	0	0
1979-1999	33,110	0	33,110	0	0	0

PRODUCTION OF OIL AND GAS BY FIELD

HARTSHORNE SOUTH - 012769

ONC Dates: Named in 1988 Last Update in 1992

Counties - LATIMER, PITTSBURG

Estimated Total Acres: 10240

PRODUCTION	Oil	Condensate	Total Liquids	Assoc. Gas	Natural Gas	Total Gas
1996	0	0	0	0	3,577,090	3,577,090
1997	0	0	0	0	3,023,345	3,023,345
1998	0	0	0	0	2,929,570	2,929,570
1999	0	0	0	0	2,989,010	2,989,010
1979-1999	0	0	0	0	108,964,226	108,964,226

HASKELL - 309272

ONC Dates: Named in 1919 Last Update in 1958

Counties - MUSKOGEE, OKMULGEE, TULSA, WAGONER

Estimated Total Acres: 7800

PRODUCTION	Oil	Condensate	Total Liquids	Assoc. Gas	Natural Gas	Total Gas
1996	14,202	0	14,202	0	7,095	7,095
1997	12,475	0	12,475	0	6,073	6,073
1998	10,838	0	10,838	0	5,298	5,298
1999	10,949	0	10,949	0	3,585	3,585
1979-1999	575,749	124	575,873	182,737	1,124,179	1,306,916

HATTON NE - 309985

ONC Dates: Named in 1962 Last Update in 1993

Counties - BEAVER

Estimated Total Acres: 640

PRODUCTION	Oil	Condensate	Total Liquids	Assoc. Gas	Natural Gas	Total Gas
1996	2,015	0	2,015	0	7,017	7,017
1997	1,439	0	1,439	0	7,700	7,700
1998	1,530	0	1,530	0	8,765	8,765
1999	1,538	0	1,538	0	7,491	7,491
1979-1999	43,637	0	43,637	0	161,091	161,091

HATTON NORTH - 014953

ONC Dates: Named in 1972 Last Update in 1993

Counties - BEAVER

Estimated Total Acres: 1280

PRODUCTION	Oil	Condensate	Total Liquids	Assoc. Gas	Natural Gas	Total Gas
1996	5,449	0	5,449	0	1,333	1,333
1997	4,356	0	4,356	0	4,766	4,766
1998	2,705	0	2,705	0	4,345	4,345
1999	2,815	0	2,815	0	11,812	11,812
1979-1999	443,422	35,838	479,260	0	564,561	564,561

HAWLEY - 310605

ONC Dates: Named in 1964 Last Update in 1993

Counties - GRANT

Estimated Total Acres: 7680

PRODUCTION	Oil	Condensate	Total Liquids	Assoc. Gas	Natural Gas	Total Gas
1996	178,851	11,799	190,650	49,748	167,636	217,384
1997	128,405	7,967	136,372	19,536	157,132	176,668
1998	96,614	6,565	103,179	116,477	78,390	194,867
1999	104,487	2,282	106,769	77,488	164,289	241,777
1979-1999	5,336,517	98,571	5,435,088	3,057,946	1,873,633	4,931,579

HAWLEY EAST - 001176

ONC Dates: Named in 1982 Last Update in 1997

Counties - GRANT

Estimated Total Acres: 1520

PRODUCTION	Oil	Condensate	Total Liquids	Assoc. Gas	Natural Gas	Total Gas
1996	1,567	0	1,567	3,721	0	3,721
1997	2,815	0	2,815	10,233	0	10,233
1998	2,379	0	2,379	5,807	0	5,807
1999	1,896	0	1,896	2,547	4,931	7,478
1979-1999	205,970	32,331	238,301	2,107,889	4,219,297	6,327,186

HAWLEY SE - 310636

ONC Dates: Named in 1963 Last Update in 1997

Counties - GRANT

Estimated Total Acres: 280

PRODUCTION	Oil	Condensate	Total Liquids	Assoc. Gas	Natural Gas	Total Gas
1996	29,401	0	29,401	11,563	0	11,563
1997	22,254	0	22,254	5,489	0	5,489
1998	17,622	0	17,622	910	4,442	5,352
1999	16,375	0	16,375	0	4,864	4,864
1979-1999	1,423,730	0	1,423,730	1,259,636	9,306	1,268,942

PRODUCTION OF OIL AND GAS BY FIELD

HAWLEY SOUTH - 015198

ONC Dates: Named in 1994 Last Update in 1996

Counties - GRANT Estimated Total Acres: 480

PRODUCTION	Oil	Condensate	Total Liquids	Assoc. Gas	Natural Gas	Total Gas
1996	7,178	0	7,178	0	0	0
1997	3,798	0	3,798	0	0	0
1998	2,515	0	2,515	0	0	0
1999	1,608	0	1,608	0	0	0
1979-1999	15,236	0	15,236	0	58,953	58,953

HAYDENVILLE DISTRICT - 311008

ONC Dates: Named in 1938 Last Update in 1962

Counties - OKFUSKEE Estimated Total Acres: 3920

PRODUCTION	Oil	Condensate	Total Liquids	Assoc. Gas	Natural Gas	Total Gas
1996	5,499	0	5,499	0	0	0
1997	7,131	0	7,131	0	0	0
1998	6,215	0	6,215	0	0	0
1999	9,755	0	9,755	0	0	0
1979-1999	385,154	0	385,154	213,950	136,563	350,513

HAYWARD - 311752

ONC Dates: Named in 1965 Last Update in 2000

Counties - GARFIELD Estimated Total Acres: 520

PRODUCTION	Oil	Condensate	Total Liquids	Assoc. Gas	Natural Gas	Total Gas
1979-1999	34,709	395	35,104	65,361	0	65,361

HAYWARD NORTH - 311814

ONC Dates: Named in 1962 Last Update in 2000

Counties - GARFIELD Estimated Total Acres: 280

PRODUCTION	Oil	Condensate	Total Liquids	Assoc. Gas	Natural Gas	Total Gas
1979-1999	6,436	0	6,436	24,035	0	24,035

HAYWARD SOUTH - 311840

ONC Dates: Named in 1977 Last Update in 2000

Counties - GARFIELD Estimated Total Acres: 160

PRODUCTION	Oil	Condensate	Total Liquids	Assoc. Gas	Natural Gas	Total Gas
1979-1999	1,660	0	1,660	32,575	0	32,575

HAYWARD SW - 311845

ONC Dates: Named in 1953 Last Update in 2000

Counties - GARFIELD, LOGAN Estimated Total Acres: 800

PRODUCTION	Oil	Condensate	Total Liquids	Assoc. Gas	Natural Gas	Total Gas
1996	2,327	0	2,327	1,309	0	1,309
1997	2,688	191	2,879	5,289	35.870	41,159
1998	2,593	550	3,143	6,622	63,657	70,279
1999	2,051	376	2,427	5,128	33,677	38,805
1979-1999	94,447	1,117	95,564	256,085	133,204	389,289

HAYWARD TOWNSITE - 002416

ONC Dates: Named in 1982 Last Update in 2000

Counties - GARFIELD Estimated Total Acres: 40

PRODUCTION	Oil	Condensate	Total Liquids	Assoc. Gas	Natural Gas	Total Gas
1979-1999	3,201	0	3,201	10,756	0	10,756

HAYWARD WEST - 311876

ONC Dates: Named in 1969 Last Update in 1995

Counties - GARFIELD Estimated Total Acres: 280

PRODUCTION	Oil	Condensate	Total Liquids	Assoc. Gas	Natural Gas	Total Gas
1996	2,427	0	2,427	0	0	0
1997	1,980	0	1,980	0	0	0
1998	1,580	0	1,580	0	0	0
1999	159	0	159	0	0	0
1979-1999	120,254	0	120,254	31,034	0	31,034

HEALDTON - 312799

ONC Dates: Named in 1913 Last Update in 1991

Counties - CARTER, JEFFERSON, STEPHENS Estimated Total Acres: 12920

PRODUCTION	Oil	Condensate	Total Liquids	Assoc. Gas	Natural Gas	Total Gas
1996	1,339,138	0	1,339,138	175,804	35,019	210,823
1997	1,299,063	0	1,299,063	216,929	36,192	253,121
1998	1,251,887	0	1,251,887	193,173	32,476	225,649
1999	1,131,028	0	1,131,028	194,564	31,086	225,650
1979-1999	37,345,620	16,421	37,362,041	6,655,451	905,694	7,561,145

PRODUCTION OF OIL AND GAS BY FIELD

HECTOR - 313636

ONC Dates: Named in 1918 Last Update in 1958

Counties - MUSKOGEE, OKMULGEE, TULSA, WAGONER

Estimated Total Acres: 4040

PRODUCTION	Oil	Condensate	Total Liquids	Assoc. Gas	Natural Gas	Total Gas
1996	2,804	0	2,804	10,437	45,561	55,998
1997	1,348	0	1,348	14,905	36,936	51,841
1998	532	0	532	9,660	31,260	40,920
1999	2,354	0	2,354	16,661	29,206	45,867
1979-1999	160,358	1,026	161,384	514,123	2,129,478	2,643,601

HELENA - 314907

ONC Dates: Named in 1964 Last Update in 1981

Counties - ALFALFA

Estimated Total Acres: 200

PRODUCTION	Oil	Condensate	Total Liquids	Assoc. Gas	Natural Gas	Total Gas
1979-1999	10,904	0	10,904	42,215	0	42,215

HELSEL - 011750

ONC Dates: Named in 1984 Last Update in 1987

Counties - CLEVELAND

Estimated Total Acres: 80

PRODUCTION	Oil	Condensate	Total Liquids	Assoc. Gas	Natural Gas	Total Gas
1996	424	0	424	0	0	0
1997	1,292	0	1,292	0	0	0
1998	546	0	546	0	0	0
1999	130	0	130	0	0	0
1979-1999	57,381	0	57,381	0	0	0

HELSEL NORTH - 315310

ONC Dates: Named in 1952 Last Update in 1952

Counties - CLEVELAND

Estimated Total Acres: 40

PRODUCTION	Oil	Condensate	Total Liquids	Assoc. Gas	Natural Gas	Total Gas
1996	317	0	317	0	0	0
1997	471	0	471	0	0	0
1998	197	0	197	0	0	0
1979-1999	12,218	0	12,218	0	0	0

HELSEL SE - 002111

ONC Dates: Named in 1982 Last Update in 1982

Counties - CLEVELAND

Estimated Total Acres: 80

PRODUCTION	Oil	Condensate	Total Liquids	Assoc. Gas	Natural Gas	Total Gas
1979-1999	16,378	0	16,378	0	0	0

HELSEL SW - 315356

ONC Dates: Named in 1976 Last Update in 1976

Counties - CLEVELAND

Estimated Total Acres: 80

PRODUCTION	Oil	Condensate	Total Liquids	Assoc. Gas	Natural Gas	Total Gas
1996	2,722	0	2,722	0	0	0
1997	2,896	0	2,896	0	0	0
1998	2,556	0	2,556	0	0	0
1999	3,727	0	3,727	0	0	0
1979-1999	81,296	0	81,296	0	0	0

HENNEPIN - 316378

ONC Dates: Named in 1980 Last Update in 1999

Counties - GARVIN

Estimated Total Acres: 160

PRODUCTION	Oil	Condensate	Total Liquids	Assoc. Gas	Natural Gas	Total Gas
1979-1999	1,362	0	1,362	0	0	0

HENNEPIN EAST - 316382

ONC Dates: Named in 1977 Last Update in 1999

Counties - MURRAY

Estimated Total Acres: 80

PRODUCTION	Oil	Condensate	Total Liquids	Assoc. Gas	Natural Gas	Total Gas
1979-1999	2,720	0	2,720	0	0	0

HENRYETTA DISTRICT - 317046

ONC Dates: Named in 1957 Last Update in 1957

Counties - OKFUSKEE, OKMULGEE

Estimated Total Acres: 13320

PRODUCTION	Oil	Condensate	Total Liquids	Assoc. Gas	Natural Gas	Total Gas
1996	39,565	499	40,064	41,536	176,192	217,728
1997	31,866	204	32,070	41,361	168,245	209,606
1998	28,009	24	28,033	42,336	150,185	192,521
1999	24,107	355	24,462	42,619	126,541	169,160
1979-1999	1,134,719	14,590	1,149,309	1,251,699	7,179,235	8,430,934

HENRYETTA SOUTH - 317201

ONC Dates: Named in 1958 Last Update in 1962

Counties - OKMULGEE Estimated Total Acres: 800

PRODUCTION	Oil	Condensate	Total Liquids	Assoc. Gas	Natural Gas	Total Gas
1998	0	0	0	0	267	267
1979-1999	0	0	0	0	242,672	242,672

HEWITT - 319464

ONC Dates: Named in 1919 Last Update in 1991

Counties - CARTER Estimated Total Acres: 12520

PRODUCTION	Oil	Condensate	Total Liquids	Assoc. Gas	Natural Gas	Total Gas
1996	1,733,308	175	1,733,483	222,929	39,887	262,816
1997	1,589,412	500	1,589,912	262,029	11,233	273,262
1998	1,276,868	158	1,277,026	206,752	16,209	222,961
1999	1,127,269	311	1,127,580	108,810	19,654	128,464
1979-1999	44,491,061	118,368	44,609,429	6,151,239	660,960	6,812,199

HEWITT EAST - 319495

ONC Dates: Named in 1952 Last Update in 1991

Counties - CARTER Estimated Total Acres: 1360

PRODUCTION	Oil	Condensate	Total Liquids	Assoc. Gas	Natural Gas	Total Gas
1996	57,532	0	57,532	171,791	0	171,791
1997	48,019	0	48,019	156,413	0	156,413
1998	41,140	0	41,140	147,143	8,544	155,687
1999	36,855	0	36,855	122,642	7,562	130,204
1979-1999	1,799,007	0	1,799,007	8,155,856	74,512	8,230,368

HICKORY RIDGE - 320728

ONC Dates: Named in 1930 Last Update in 1955

Counties - OKFUSKEE Estimated Total Acres: 800

PRODUCTION	Oil	Condensate	Total Liquids	Assoc. Gas	Natural Gas	Total Gas
1996	0	0	0	0	7,417	7,417
1997	0	0	0	0	2,657	2,657
1998	0	0	0	0	828	828
1979-1999	0	149	149	0	147,982	147,982

HICKORY RIDGE SW - 320821

ONC Dates: Named in 1962 Last Update in 1962

Counties - OKFUSKEE Estimated Total Acres: 160

PRODUCTION	Oil	Condensate	Total Liquids	Assoc. Gas	Natural Gas	Total Gas
1979-1999	80	0	80	0	1,043	1,043

HIGBEE NORTH - 321379

ONC Dates: Named in 1952 Last Update in 1995

Counties - OKLAHOMA Estimated Total Acres: 2880

PRODUCTION	Oil	Condensate	Total Liquids	Assoc. Gas	Natural Gas	Total Gas
1996	32,148	180	32,328	184,205	56,162	240,367
1997	24,105	369	24,474	161,694	44,295	205,989
1998	19,588	0	19,588	125,708	49,114	174,822
1999	21,260	0	21,260	44,683	126,852	171,535
1979-1999	1,082,001	85,897	1,167,898	4,827,460	5,445,434	10,272,894

HIGGINS SOUTH - 321565

ONC Dates: Named in 1964 Last Update in 1986

Counties - ELLIS, ROGER MILLS Estimated Total Acres: 21120

PRODUCTION	Oil	Condensate	Total Liquids	Assoc. Gas	Natural Gas	Total Gas
1996	2,211	2,855	5,066	42,215	1,762,878	1,805,093
1997	2,013	1,964	3,977	39,336	1,703,352	1,742,688
1998	756	1,957	2,713	7,621	1,491,783	1,499,404
1999	1,736	1,070	2,806	0	1,267,799	1,267,799
1979-1999	541,357	375,991	917,348	4,427,633	54,555,775	58,983,408

HILL NW - 013788

ONC Dates: Named in 1991 Last Update in 1995

Counties - OKLAHOMA Estimated Total Acres: 80

PRODUCTION	Oil	Condensate	Total Liquids	Assoc. Gas	Natural Gas	Total Gas
1996	510	0	510	0	0	0
1997	204	0	204	0	0	0
1979-1999	11,126	0	11,126	0	0	0

PRODUCTION OF OIL AND GAS BY FIELD

HILL SOUTH - 322929

ONC Dates: Named in 1954 Last Update in 1995

Counties - CLEVELAND

Estimated Total Acres: 160

PRODUCTION	Oil	Condensate	Total Liquids	Assoc. Gas	Natural Gas	Total Gas
1996	1,286	0	1,286	0	0	0
1997	1,662	0	1,662	0	0	0
1998	1,254	0	1,254	0	0	0
1999	1,384	0	1,384	0	0	0
1979-1999	60,587	0	60,587	0	0	0

HILL TOP - 322960

ONC Dates: Named in 1941 Last Update in 1992

Counties - HUGHES

Estimated Total Acres: 1920

PRODUCTION	Oil	Condensate	Total Liquids	Assoc. Gas	Natural Gas	Total Gas
1996	0	0	0	0	146,696	146,696
1997	0	0	0	0	124,478	124,478
1998	0	0	0	0	98,990	98,990
1999	0	0	0	0	94,547	94,547
1979-1999	0	0	0	1,817	2,420,301	2,422,118

HILL TOP NORTH - 322991

ONC Dates: Named in 1949 Last Update in 1995

Counties - HUGHES

Estimated Total Acres: 2080

PRODUCTION	Oil	Condensate	Total Liquids	Assoc. Gas	Natural Gas	Total Gas
1996	0	0	0	0	151,948	151,948
1997	0	0	0	0	123,403	123,403
1998	0	0	0	0	99,758	99,758
1999	0	0	0	0	118,791	118,791
1979-1999	0	0	0	0	2,385,804	2,385,804

HILL TOP SW - 323022

ONC Dates: Named in 1964 Last Update in 1964

Counties - HUGHES

Estimated Total Acres: 160

PRODUCTION	Oil	Condensate	Total Liquids	Assoc. Gas	Natural Gas	Total Gas
1996	0	0	0	0	7,371	7,371
1997	0	0	0	0	5,078	5,078
1998	0	0	0	0	3,437	3,437
1979-1999	0	0	0	0	521,903	521,903

HILL WEST - 000654

ONC Dates: Named in 1982 Last Update in 1995

Counties - CLEVELAND

Estimated Total Acres: 800

PRODUCTION	Oil	Condensate	Total Liquids	Assoc. Gas	Natural Gas	Total Gas
1996	14,492	0	14,492	85,814	0	85,814
1997	11,462	0	11,462	42,318	10,724	53,042
1998	7,870	0	7,870	0	0	0
1999	6,554	0	6,554	0	0	0
1979-1999	482,365	0	482,365	1,020,019	56,694	1,076,713

HILLSDALE NE - 323549

ONC Dates: Named in 1968 Last Update in 1993

Counties - GARFIELD, GRANT

Estimated Total Acres: 4840

PRODUCTION	Oil	Condensate	Total Liquids	Assoc. Gas	Natural Gas	Total Gas
1979-1999	7,805	59	7,864	0	5,923	5,923

HILLSDALE NORTH - 323565

ONC Dates: Named in 1981 Last Update in 1981

Counties - GARFIELD

Estimated Total Acres: 80

PRODUCTION	Oil	Condensate	Total Liquids	Assoc. Gas	Natural Gas	Total Gas
1979-1999	6,500	0	6,500	10,984	0	10,984

HILLSDALE NW - 323580

ONC Dates: Named in 1947 Last Update in 1993

Counties - GARFIELD

Estimated Total Acres: 280

PRODUCTION	Oil	Condensate	Total Liquids	Assoc. Gas	Natural Gas	Total Gas
1979-1999	29,434	15,185	44,619	166,591	0	166,591

PRODUCTION OF OIL AND GAS BY FIELD

HILLSDALE SE - 323586

ONC Dates: Named in 1979 Last Update in 1993

Counties - GARFIELD Estimated Total Acres: 1200

PRODUCTION	Oil	Condensate	Total Liquids	Assoc. Gas	Natural Gas	Total Gas
1996	799	859	1,658	0	44,415	44,415
1997	0	1,350	1,350	0	19,011	19,011
1998	0	837	837	21,631	5,293	26,924
1999	0	0	0	6,124	12,845	18,969
1979-1999	4,116	61,094	65,210	847,093	1,677,182	2,524,275

HILLSDALE SW - 323593

ONC Dates: Named in 1981 Last Update in 1993

Counties - GARFIELD Estimated Total Acres: 1000

PRODUCTION	Oil	Condensate	Total Liquids	Assoc. Gas	Natural Gas	Total Gas
1996	176	0	176	15,293	0	15,293
1997	177	0	177	14,001	0	14,001
1998	0	0	0	11,884	0	11,884
1999	372	0	372	3,140	9,526	12,666
1979-1999	8,752	22,253	31,005	483,198	127,816	611,014

HITCHITA NE - 324872

ONC Dates: Named in 1973 Last Update in 1998

Counties - MCINTOSH Estimated Total Acres: 5920

PRODUCTION	Oil	Condensate	Total Liquids	Assoc. Gas	Natural Gas	Total Gas
1996	0	0	0	0	302,436	302,436
1997	0	0	0	0	277,108	277,108
1998	0	0	0	0	325,412	325,412
1999	0	0	0	0	255,627	255,627
1979-1999	0	0	0	474,119	8,953,651	9,427,770

HITCHLAND NORTH - 324913

ONC Dates: Named in 1965 Last Update in 1991

Counties - TEXAS Estimated Total Acres: 7200

PRODUCTION	Oil	Condensate	Total Liquids	Assoc. Gas	Natural Gas	Total Gas
1996	124,852	166	125,018	230,514	436,837	667,351
1997	58,539	1,938	60,477	279,935	833,905	1,113,840
1998	73,329	1,804	75,133	303,513	307,292	610,805
1999	53,608	1,178	54,786	90,987	458,332	549,319
1979-1999	1,556,956	19,365	1,576,321	7,315,980	13,675,903	20,991,883

HOBART - 325596

ONC Dates: Named in 1940 Last Update in 1947

Counties - KIOWA Estimated Total Acres: 560

PRODUCTION	Oil	Condensate	Total Liquids	Assoc. Gas	Natural Gas	Total Gas
1979-1999	60,238	0	60,238	15,884	0	15,884

HOBART NE - 325627

ONC Dates: Named in 1944 Last Update in 1979

Counties - KIOWA Estimated Total Acres: 520

PRODUCTION	Oil	Condensate	Total Liquids	Assoc. Gas	Natural Gas	Total Gas
1996	1,771	0	1,771	0	0	0
1997	734	0	734	0	0	0
1998	685	0	685	0	0	0
1999	406	0	406	0	0	0
1979-1999	51,566	0	51,566	0	0	0

HOFFMAN - 326340

ONC Dates: Named in 1917 Last Update in 1953

Counties - MCINTOSH, OKMULGEE Estimated Total Acres: 3760

PRODUCTION	Oil	Condensate	Total Liquids	Assoc. Gas	Natural Gas	Total Gas
1996	2,503	0	2,503	20,731	49,037	69,768
1997	2,266	0	2,266	24,390	48,337	72,727
1998	2,019	0	2,019	19,549	41,692	61,241
1999	651	0	651	8,134	54,162	62,296
1979-1999	64,314	0	64,314	316,492	2,299,199	2,615,691

PRODUCTION OF OIL AND GAS BY FIELD

HOFFMAN DISTRICT NW - 326371

ONC Dates: Named in 1953 Last Update in 1953

Counties - MCINTOSH, OKMULGEE

Estimated Total Acres: 440

PRODUCTION	Oil	Condensate	Total Liquids	Assoc. Gas	Natural Gas	Total Gas
1996	812	0	812	12,237	8,914	21,151
1997	281	0	281	13,023	7,622	20,645
1998	233	0	233	7,270	7,555	14,825
1999	175	0	175	0	15,131	15,131
1979-1999	36,834	1,685	38,519	163,176	981,741	1,144,917

HOFFMAN WEST - 326464

ONC Dates: Named in 1953 Last Update in 1953

Counties - MCINTOSH, OKMULGEE

Estimated Total Acres: 280

PRODUCTION	Oil	Condensate	Total Liquids	Assoc. Gas	Natural Gas	Total Gas
1996	0	0	0	4,352	13,499	17,851
1997	0	0	0	3,102	4,901	8,003
1998	0	0	0	1,434	2,665	4,099
1979-1999	0	0	0	20,864	459,787	480,651

HOGSHOOTER - 326836

ONC Dates: Named in 1907 Last Update in 1941

Counties - NOWATA, WASHINGTON

Estimated Total Acres: 16320

PRODUCTION	Oil	Condensate	Total Liquids	Assoc. Gas	Natural Gas	Total Gas
1996	20,918	0	20,918	75,951	161,134	237,085
1997	16,951	0	16,951	51,508	211,092	262,600
1998	8,477	0	8,477	37,808	225,986	263,794
1999	9,226	0	9,226	25,085	285,229	310,314
1979-1999	1,038,105	0	1,038,105	568,081	2,345,692	2,913,773

HOLDENVILLE - 327363

ONC Dates: Named in 1916 Last Update in 1995

Counties - HUGHES, PONTOTOC, SEMINOLE

Estimated Total Acres: 28120

PRODUCTION	Oil	Condensate	Total Liquids	Assoc. Gas	Natural Gas	Total Gas
1996	160,482	0	160,482	79,709	73,345	153,054
1997	135,204	72	135,276	68,129	58,766	126,895
1998	120,018	0	120,018	68,190	69,134	137,324
1999	120,257	0	120,257	74,412	77,200	151,612
1979-1999	5,181,016	2,608	5,183,624	3,186,407	1,816,826	5,003,233

HOLDENVILLE NE - 327425

ONC Dates: Named in 1955 Last Update in 1995

Counties - HUGHES

Estimated Total Acres: 3120

PRODUCTION	Oil	Condensate	Total Liquids	Assoc. Gas	Natural Gas	Total Gas
1996	10,066	0	10,066	10,341	513	10,854
1997	8,990	0	8,990	8,051	212	8,263
1998	6,053	0	6,053	5,185	5	5,190
1999	5,475	0	5,475	4,529	0	4,529
1979-1999	974,971	4,787	979,758	2,514,483	2,858,918	5,373,401

HOLDENVILLE NORTH - 327456

ONC Dates: Named in Last Update in 1995

Counties - HUGHES

Estimated Total Acres: 400

PRODUCTION	Oil	Condensate	Total Liquids	Assoc. Gas	Natural Gas	Total Gas
1996	2,380	0	2,380	0	0	0
1997	2,489	0	2,489	0	0	0
1998	1,036	0	1,036	0	0	0
1999	1,922	0	1,922	0	0	0
1979-1999	90,464	0	90,464	3,902	10,519	14,421

HOLDENVILLE SE - 327487

ONC Dates: Named in 1952 Last Update in 1994

Counties - HUGHES

Estimated Total Acres: 1400

PRODUCTION	Oil	Condensate	Total Liquids	Assoc. Gas	Natural Gas	Total Gas
1996	10,502	0	10,502	0	0	0
1997	11,533	0	11,533	0	0	0
1998	8,647	0	8,647	0	0	0
1999	9,539	0	9,539	0	0	0
1979-1999	382,690	0	382,690	0	0	0

PRODUCTION OF OIL AND GAS BY FIELD

HOLDENVILLE SOUTH - 327518

ONC Dates: Named in 1955 Last Update in 1994

Counties - HUGHES Estimated Total Acres: 80

PRODUCTION	Oil	Condensate	Total Liquids	Assoc. Gas	Natural Gas	Total Gas
1979-1999	2,278	0	2,278	0	0	0

HOLLAND - 327673

ONC Dates: Named in 1967 Last Update in 1993

Counties - BEAVER Estimated Total Acres: 320

PRODUCTION	Oil	Condensate	Total Liquids	Assoc. Gas	Natural Gas	Total Gas
1996	904	0	904	7,373	0	7,373
1997	1,079	0	1,079	6,363	0	6,363
1998	725	0	725	6,880	0	6,880
1999	1,466	0	1,466	2,459	3,604	6,063
1979-1999	35,576	0	35,576	177,649	3,604	181,253

HOLLAND NE - 327828

ONC Dates: Named in 1961 Last Update in 1993

Counties - BEAVER Estimated Total Acres: 1440

PRODUCTION	Oil	Condensate	Total Liquids	Assoc. Gas	Natural Gas	Total Gas
1996	3,714	1,054	4,768	0	48,418	48,418
1997	3,232	518	3,750	0	43,109	43,109
1998	2,854	0	2,854	0	70,526	70,526
1999	2,950	0	2,950	0	148,747	148,747
1979-1999	106,216	46,962	153,178	803,147	731,427	1,534,574

HOLLISTER SW - 328364

ONC Dates: Named in 1981 Last Update in 1981

Counties - TILLMAN Estimated Total Acres: 80

PRODUCTION	Oil	Condensate	Total Liquids	Assoc. Gas	Natural Gas	Total Gas
1979-1999	22,876	0	22,876	0	0	0

HOMER - 329874

ONC Dates: Named in 1958 Last Update in 1999

Counties - CARTER Estimated Total Acres: 1040

PRODUCTION	Oil	Condensate	Total Liquids	Assoc. Gas	Natural Gas	Total Gas
1996	3,812	0	3,812	0	0	0
1997	2,450	0	2,450	0	0	0
1998	1,414	0	1,414	0	0	0
1999	1,604	0	1,604	0	0	0
1979-1999	228,944	0	228,944	0	0	0

HOMINY - 330246

ONC Dates: Named in 1916 Last Update in 1947

Counties - OSAGE Estimated Total Acres: 600

PRODUCTION	Oil	Condensate	Total Liquids	Assoc. Gas	Natural Gas	Total Gas
1996	7,508	0	7,508	0	3,793	3,793
1997	6,023	0	6,023	0	16,968	16,968
1998	4,969	0	4,969	0	7,190	7,190
1999	6,317	0	6,317	0	6,846	6,846
1979-1999	250,211	0	250,211	0	82,021	82,021

HOMINY EAST - 330277

ONC Dates: Named in Last Update in 1947

Counties - OSAGE Estimated Total Acres: 960

PRODUCTION	Oil	Condensate	Total Liquids	Assoc. Gas	Natural Gas	Total Gas
1996	6,860	0	6,860	0	0	0
1997	6,026	0	6,026	0	0	0
1998	4,216	0	4,216	0	0	0
1999	2,347	0	2,347	0	0	0
1979-1999	304,749	0	304,749	0	0	0

HOMINY FALLS - 330308

ONC Dates: Named in 1919 Last Update in 1947

Counties - OSAGE Estimated Total Acres: 2240

PRODUCTION	Oil	Condensate	Total Liquids	Assoc. Gas	Natural Gas	Total Gas
1996	11,645	0	11,645	0	0	0
1997	9,499	0	9,499	0	0	0
1998	10,348	0	10,348	0	0	0
1999	9,472	0	9,472	0	2,516	2,516
1979-1999	385,696	0	385,696	1,083	10,312	11,395

PRODUCTION OF OIL AND GAS BY FIELD

HOMINY LAKE SOUTH - 330339

ONC Dates: Named in 1952 Last Update in 1954

Counties - OSAGE

Estimated Total Acres: 240

PRODUCTION	Oil	Condensate	Total Liquids	Assoc. Gas	Natural Gas	Total Gas
1979-1999	6,996	0	6,996	0	59,171	59,171

HOMINY WEST - 330385

ONC Dates: Named in 1982 Last Update in 1984

Counties - OSAGE

Estimated Total Acres: 960

PRODUCTION	Oil	Condensate	Total Liquids	Assoc. Gas	Natural Gas	Total Gas
1996	982	0	982	0	0	0
1997	1,949	0	1,949	0	0	0
1998	1,142	0	1,142	0	0	0
1999	897	0	897	0	0	0
1979-1999	116,419	0	116,419	21,050	0	21,050

HOOKER EAST - 331114

ONC Dates: Named in 1961 Last Update in 1992

Counties - TEXAS

Estimated Total Acres: 3200

PRODUCTION	Oil	Condensate	Total Liquids	Assoc. Gas	Natural Gas	Total Gas
1996	0	0	0	0	72,913	72,913
1997	0	140	140	0	108,206	108,206
1998	0	0	0	0	194,366	194,366
1999	0	0	0	0	142,277	142,277
1979-1999	0	2,165	2,165	0	2,085,431	2,085,431

HOOKER NE - 331145

ONC Dates: Named in 1961 Last Update in 1992

Counties - TEXAS

Estimated Total Acres: 1280

PRODUCTION	Oil	Condensate	Total Liquids	Assoc. Gas	Natural Gas	Total Gas
1996	0	0	0	0	100,428	100,428
1997	0	180	180	0	119,757	119,757
1998	0	0	0	0	141,774	141,774
1999	189	0	189	0	142,654	142,654
1979-1999	391	5,969	6,360	0	3,018,557	3,018,557

HOOKER SW - 331238

ONC Dates: Named in 1961 Last Update in 1966

Counties - TEXAS

Estimated Total Acres: 26560

PRODUCTION	Oil	Condensate	Total Liquids	Assoc. Gas	Natural Gas	Total Gas
1996	1,844	546	2,390	0	995,478	995,478
1997	1,603	148	1,751	0	957,920	957,920
1998	1,821	186	2,007	0	817,243	817,243
1999	1,640	305	1,945	412	691,746	692,158
1979-1999	66,826	90,552	157,378	13,247	59,117,367	59,130,614

HOOVER - 331362

ONC Dates: Named in 1944 Last Update in 1977

Counties - GARVIN, MURRAY

Estimated Total Acres: 9960

PRODUCTION	Oil	Condensate	Total Liquids	Assoc. Gas	Natural Gas	Total Gas
1996	86,824	0	86,824	15,691	38,675	54,366
1997	80,023	0	80,023	20,626	56,910	77,536
1998	51,659	0	51,659	24,596	47,424	72,020
1999	70,746	0	70,746	24,754	44,422	69,176
1979-1999	2,524,930	0	2,524,930	1,209,130	1,297,087	2,506,217

HOOVER SE - 331486

ONC Dates: Named in 1955 Last Update in 1959

Counties - GARVIN, MURRAY

Estimated Total Acres: 1000

PRODUCTION	Oil	Condensate	Total Liquids	Assoc. Gas	Natural Gas	Total Gas
1996	4,768	0	4,768	26,897	0	26,897
1997	4,415	0	4,415	18,977	0	18,977
1998	7,560	0	7,560	9,028	0	9,028
1999	7,194	0	7,194	9,287	0	9,287
1979-1999	183,163	0	183,163	418,535	0	418,535

PRODUCTION OF OIL AND GAS BY FIELD

HOPE - 331548

ONC Dates: Named in 1969 Last Update in 1969

Counties - STEPHENS Estimated Total Acres: 160

PRODUCTION	Oil	Condensate	Total Liquids	Assoc. Gas	Natural Gas	Total Gas
1996	2,415	0	2,415	220	1,433	1,653
1997	2,362	0	2,362	0	12,737	12,737
1998	3,598	0	3,598	0	18,973	18,973
1999	3,212	0	3,212	0	20,896	20,896
1979-1999	26,723	0	26,723	13,469	116,275	129,744

HOPE NW - 331641

ONC Dates: Named in 1984 Last Update in 1984

Counties - STEPHENS Estimated Total Acres: 640

PRODUCTION	Oil	Condensate	Total Liquids	Assoc. Gas	Natural Gas	Total Gas
1979-1999	1,347	893	2,240	0	66,687	66,687

HOPE SE - 331665

ONC Dates: Named in 1982 Last Update in 1982

Counties - STEPHENS Estimated Total Acres: 80

PRODUCTION	Oil	Condensate	Total Liquids	Assoc. Gas	Natural Gas	Total Gas
1996	19,554	0	19,554	57,941	0	57,941
1997	17,584	0	17,584	49,260	0	49,260
1998	17,031	0	17,031	42,425	0	42,425
1999	14,969	0	14,969	40,119	0	40,119
1979-1999	848,105	0	848,105	1,315,903	8,918	1,324,821

HOPE SW - 331703

ONC Dates: Named in 1970 Last Update in 1970

Counties - STEPHENS Estimated Total Acres: 160

PRODUCTION	Oil	Condensate	Total Liquids	Assoc. Gas	Natural Gas	Total Gas
1996	0	16,918	16,918	0	2,291,411	2,291,411
1997	905	10,036	10,941	0	1,656,043	1,656,043
1998	86	7,216	7,302	0	1,163,337	1,163,337
1999	0	6,219	6,219	0	747,776	747,776
1979-1999	48,496	161,962	210,458	0	17,342,046	17,342,046

HORNS CORNER - 332819

ONC Dates: Named in 1943 Last Update in 1994

Counties - HUGHES Estimated Total Acres: 3720

PRODUCTION	Oil	Condensate	Total Liquids	Assoc. Gas	Natural Gas	Total Gas
1996	15,418	1,484	16,902	36,724	209,638	246,362
1997	14,429	350	14,779	34,159	159,597	193,756
1998	12,345	0	12,345	28,384	90,803	119,187
1999	11,386	0	11,386	27,973	60,990	88,963
1979-1999	722,677	13,698	736,375	1,200,837	3,912,534	5,113,371

HORNS CORNER NORTH - 332850

ONC Dates: Named in 1944 Last Update in 1994

Counties - HUGHES Estimated Total Acres: 960

PRODUCTION	Oil	Condensate	Total Liquids	Assoc. Gas	Natural Gas	Total Gas
1996	4,527	1,567	6,094	51,451	0	51,451
1997	3,255	1,690	4,945	49,865	0	49,865
1998	2,430	1,576	4,006	34,106	0	34,106
1999	1,401	1,721	3,122	28,338	0	28,338
1979-1999	264,704	21,533	286,237	839,482	15,779	855,261

HORNTOWN SE - 332974

ONC Dates: Named in 1955 Last Update in 1994

Counties - HUGHES Estimated Total Acres: 6080

PRODUCTION	Oil	Condensate	Total Liquids	Assoc. Gas	Natural Gas	Total Gas
1996	0	0	0	0	247,984	247,984
1997	0	0	0	0	210,868	210,868
1998	0	0	0	0	169,598	169,598
1999	0	0	0	0	171,749	171,749
1979-1999	0	0	0	0	12,401,146	12,401,146

PRODUCTION OF OIL AND GAS BY FIELD

HOTULKE-WEST EARLSBORO - 334152

ONC Dates: Named in 1942 Last Update in 1991

Counties - POTTAWATOMIE, SEMINOLE

Estimated Total Acres: 4600

PRODUCTION	Oil	Condensate	Total Liquids	Assoc. Gas	Natural Gas	Total Gas
1996	23,723	0	23,723	34,400	0	34,400
1997	28,666	0	28,666	31,937	0	31,937
1998	27,225	0	27,225	18,620	0	18,620
1999	25,693	0	25,693	17,626	0	17,626
1979-1999	581,852	0	581,852	1,847,585	18,929	1,866,514

HOUGH - 334276

ONC Dates: Named in 1967 Last Update in 2000

Counties - TEXAS

Estimated Total Acres: 1160

PRODUCTION	Oil	Condensate	Total Liquids	Assoc. Gas	Natural Gas	Total Gas
1996	7,344	0	7,344	17,940	8,641	26,581
1997	6,485	0	6,485	102,171	11,342	113,513
1998	7,869	0	7,869	98,689	9,949	108,638
1999	9,145	0	9,145	39,086	73,834	112,920
1979-1999	271,412	5,129	276,541	1,033,584	132,069	1,165,653

HOUGH SOUTH - 334369

ONC Dates: Named in 1963 Last Update in 2000

Counties - TEXAS

Estimated Total Acres: 640

PRODUCTION	Oil	Condensate	Total Liquids	Assoc. Gas	Natural Gas	Total Gas
1996	20,807	0	20,807	10,598	20,283	30,881
1997	16,675	0	16,675	39,956	66,277	106,233
1998	15,868	0	15,868	3,170	112,259	115,429
1999	13,862	0	13,862	0	75,586	75,586
1979-1999	627,430	433	627,863	640,961	865,715	1,506,676

HOUSE CREEK - 334741

ONC Dates: Named in 1947 Last Update in 1996

Counties - CREEK, PAWNEE

Estimated Total Acres: 560

PRODUCTION	Oil	Condensate	Total Liquids	Assoc. Gas	Natural Gas	Total Gas
1996	841	0	841	0	0	0
1997	474	0	474	0	0	0
1998	290	0	290	0	0	0
1999	86	0	86	0	0	0
1979-1999	32,111	0	32,111	0	0	0

HOUSE CREEK NORTH - 334772

ONC Dates: Named in 1954 Last Update in 1996

Counties - OSAGE, PAWNEE

Estimated Total Acres: 400

PRODUCTION	Oil	Condensate	Total Liquids	Assoc. Gas	Natural Gas	Total Gas
1996	170	0	170	0	0	0
1979-1999	11,107	0	11,107	0	0	0

HUBBARD - 336354

ONC Dates: Named in 1925 Last Update in 1985

Counties - KAY

Estimated Total Acres: 1120

PRODUCTION	Oil	Condensate	Total Liquids	Assoc. Gas	Natural Gas	Total Gas
1996	29,940	0	29,940	14,371	0	14,371
1997	25,035	0	25,035	11,904	0	11,904
1998	16,741	0	16,741	3,024	0	3,024
1999	16,276	0	16,276	0	0	0
1979-1999	715,021	0	715,021	83,925	546	84,471

HUCMAC - 336514

ONC Dates: Named in 1968 Last Update in 1994

Counties - DEWEY

Estimated Total Acres: 360

PRODUCTION	Oil	Condensate	Total Liquids	Assoc. Gas	Natural Gas	Total Gas
1996	552	0	552	15,507	0	15,507
1997	184	0	184	14,996	0	14,996
1998	178	0	178	10,236	0	10,236
1999	143	0	143	1,557	8,280	9,837
1979-1999	42,531	0	42,531	194,053	8,280	202,333

PRODUCTION OF OIL AND GAS BY FIELD

HUCMAC NORTH - 336522

ONC Dates: Named in 1970 Last Update in 1994

Counties - DEWEY Estimated Total Acres: 2960

PRODUCTION	Oil	Condensate	Total Liquids	Assoc. Gas	Natural Gas	Total Gas
1996	22,471	0	22,471	147	0	147
1997	57,397	0	57,397	0	0	0
1998	50,700	0	50,700	0	0	0
1999	31,930	0	31,930	0	0	0
1979-1999	412,558	0	412,558	566,331	40,437	606,768

HUCMAC NW - 336523

ONC Dates: Named in 1979 Last Update in 1994

Counties - DEWEY Estimated Total Acres: 4480

PRODUCTION	Oil	Condensate	Total Liquids	Assoc. Gas	Natural Gas	Total Gas
1996	35,086	76	35,162	319,585	11,128	330,713
1997	29,540	0	29,540	313,118	21,479	334,597
1998	27,698	196	27,894	229,507	97,293	326,800
1999	27,528	282	27,810	97,652	207,631	305,283
1979-1999	1,972,751	47,964	2,020,715	11,516,482	919,542	12,436,024

HUCMAC SE - 336527

ONC Dates: Named in 1974 Last Update in 1994

Counties - DEWEY Estimated Total Acres: 1440

PRODUCTION	Oil	Condensate	Total Liquids	Assoc. Gas	Natural Gas	Total Gas
1996	2,800	0	2,800	203,044	0	203,044
1997	2,187	0	2,187	147,862	0	147,862
1998	1,323	0	1,323	126,783	66,859	193,642
1999	3,360	0	3,360	0	197,528	197,528
1979-1999	240,319	46,070	286,389	4,077,540	320,648	4,398,188

HUCMAC SOUTH - 336530

ONC Dates: Named in 1966 Last Update in 1994

Counties - DEWEY Estimated Total Acres: 2560

PRODUCTION	Oil	Condensate	Total Liquids	Assoc. Gas	Natural Gas	Total Gas
1996	6,649	367	7,016	82,864	73,809	156,673
1997	8,112	179	8,291	79,546	65,504	145,050
1998	5,508	565	6,073	56,624	60,342	116,966
1999	6,994	0	6,994	20,198	65,835	86,033
1979-1999	754,781	241,633	996,414	2,644,280	2,717,163	5,361,443

HUCMAC SW - 336532

ONC Dates: Named in 1966 Last Update in 1994

Counties - DEWEY Estimated Total Acres: 920

PRODUCTION	Oil	Condensate	Total Liquids	Assoc. Gas	Natural Gas	Total Gas
1996	7,879	0	7,879	5,537	0	5,537
1997	11,305	0	11,305	3,869	5,024	8,893
1998	11,434	0	11,434	4,622	14,060	18,682
1999	8,542	0	8,542	1,707	11,274	12,981
1979-1999	274,348	0	274,348	505,923	30,358	536,281

HULAH - 000666

ONC Dates: Named in 1979 Last Update in 1980

Counties - OSAGE, WASHINGTON Estimated Total Acres: 160

PRODUCTION	Oil	Condensate	Total Liquids	Assoc. Gas	Natural Gas	Total Gas
1996	24	0	24	25,244	8,003	33,247
1997	0	0	0	35,386	40,732	76,118
1998	0	0	0	81,034	0	81,034
1999	0	0	0	38,775	0	38,775
1979-1999	1,983	0	1,983	606,091	339,125	945,216

HULAH SOUTH - 337879

ONC Dates: Named in 1980 Last Update in 1981

Counties - OSAGE, WASHINGTON Estimated Total Acres: 160

PRODUCTION	Oil	Condensate	Total Liquids	Assoc. Gas	Natural Gas	Total Gas
1979-1999	0	0	0	0	270,851	270,851

PRODUCTION OF OIL AND GAS BY FIELD

HULEN EAST - 337904

ONC Dates: Named in 1960 Last Update in 1960

Counties - COTTON, STEPHENS

Estimated Total Acres: 40

PRODUCTION	Oil	Condensate	Total Liquids	Assoc. Gas	Natural Gas	Total Gas
1996	154	0	154	0	0	0
1997	147	0	147	0	0	0
1998	163	0	163	0	0	0
1999	153	0	153	0	0	0
1979-1999	4,967	0	4,967	0	0	0

HULEN SW - 337935

ONC Dates: Named in 1953 Last Update in 1954

Counties - COMANCHE, COTTON

Estimated Total Acres: 40

PRODUCTION	Oil	Condensate	Total Liquids	Assoc. Gas	Natural Gas	Total Gas
1996	2,794	0	2,794	0	0	0
1997	4,506	0	4,506	0	0	0
1998	2,345	0	2,345	0	0	0
1999	355	0	355	0	0	0
1979-1999	78,169	0	78,169	0	0	0

HULL - 337966

ONC Dates: Named in 1934 Last Update in 1955

Counties - LOGAN

Estimated Total Acres: 480

PRODUCTION	Oil	Condensate	Total Liquids	Assoc. Gas	Natural Gas	Total Gas
1996	2,900	0	2,900	827	0	827
1997	777	0	777	339	0	339
1998	957	0	957	356	0	356
1999	1,952	0	1,952	342	0	342
1979-1999	97,105	0	97,105	130,322	0	130,322

HULL NE - 338086

ONC Dates: Named in 1977 Last Update in 1979

Counties - LOGAN

Estimated Total Acres: 200

PRODUCTION	Oil	Condensate	Total Liquids	Assoc. Gas	Natural Gas	Total Gas
1996	522	0	522	9,266	0	9,266
1997	343	0	343	7,141	0	7,141
1998	173	0	173	8,238	0	8,238
1999	522	0	522	7,870	0	7,870
1979-1999	32,976	0	32,976	288,408	0	288,408

HULL NORTH - 338121

ONC Dates: Named in 1959 Last Update in 1979

Counties - LOGAN

Estimated Total Acres: 920

PRODUCTION	Oil	Condensate	Total Liquids	Assoc. Gas	Natural Gas	Total Gas
1996	1,098	0	1,098	10,959	1,525	12,484
1997	874	0	874	9,506	382	9,888
1998	1,393	0	1,393	8,639	0	8,639
1999	889	0	889	6,447	0	6,447
1979-1999	99,858	0	99,858	458,134	226,376	684,510

HUNNEWELL EAST - 339299

ONC Dates: Named in 1961 Last Update in 1997

Counties - KAY

Estimated Total Acres: 160

PRODUCTION	Oil	Condensate	Total Liquids	Assoc. Gas	Natural Gas	Total Gas
1996	175	0	175	0	0	0
1997	260	0	260	0	0	0
1998	674	0	674	0	0	0
1999	715	0	715	0	0	0
1979-1999	10,187	0	10,187	0	0	0

HUNTER - 339578

ONC Dates: Named in 1957 Last Update in 1993

Counties - GARFIELD

Estimated Total Acres: 520

PRODUCTION	Oil	Condensate	Total Liquids	Assoc. Gas	Natural Gas	Total Gas
1996	2,083	761	2,844	0	3,340	3,340
1997	1,796	780	2,576	0	5,382	5,382
1998	2,691	0	2,691	11,439	5,053	16,492
1999	1,986	513	2,499	3,762	13,245	17,007
1979-1999	178,469	5,410	183,879	288,223	220,214	508,437

PRODUCTION OF OIL AND GAS BY FIELD

HUNTER NORTH - 339640

ONC Dates: Named in 1964 Last Update in 1994

Counties - GARFIELD, GRANT

Estimated Total Acres: 960

PRODUCTION	Oil	Condensate	Total Liquids	Assoc. Gas	Natural Gas	Total Gas
1979-1999	0	0	0	0	21,767	21,767

HUNTER NW - 339671

ONC Dates: Named in 1949 Last Update in 1993

Counties - GARFIELD

Estimated Total Acres: 120

PRODUCTION	Oil	Condensate	Total Liquids	Assoc. Gas	Natural Gas	Total Gas
1996	2,834	0	2,834	11,511	0	11,511
1997	2,289	0	2,289	8,514	0	8,514
1998	2,124	0	2,124	5,619	0	5,619
1999	1,035	0	1,035	917	2,418	3,335
1979-1999	78,920	16	78,936	180,969	3,609	184,578

HUNTER SOUTH - 339764

ONC Dates: Named in 1952 Last Update in 1995

Counties - GARFIELD

Estimated Total Acres: 12640

PRODUCTION	Oil	Condensate	Total Liquids	Assoc. Gas	Natural Gas	Total Gas
1996	31,762	7,725	39,487	130,536	586,401	716,937
1997	25,553	5,044	30,597	110,467	487,608	598,075
1998	21,587	2,616	24,203	99,812	585,334	685,146
1999	18,271	2,982	21,253	72,567	511,086	583,653
1979-1999	1,110,088	167,129	1,277,217	4,838,094	15,255,391	20,093,485

HUNTER TOWNSITE - 339826

ONC Dates: Named in 1962 Last Update in 1994

Counties - GARFIELD

Estimated Total Acres: 240

PRODUCTION	Oil	Condensate	Total Liquids	Assoc. Gas	Natural Gas	Total Gas
1997	0	0	0	0	9,813	9,813
1998	0	0	0	29,764	17,157	46,921
1999	0	0	0	10,738	21,674	32,412
1979-1999	16,827	0	16,827	61,116	48,644	109,760

HUNTLEY EAST - 340198

ONC Dates: Named in 1956 Last Update in 1986

Counties - CADDO

Estimated Total Acres: 800

PRODUCTION	Oil	Condensate	Total Liquids	Assoc. Gas	Natural Gas	Total Gas
1996	0	0	0	0	20,788	20,788
1997	0	0	0	0	18,520	18,520
1998	0	0	0	0	17,778	17,778
1999	0	0	0	0	15,868	15,868
1979-1999	0	0	0	0	482,355	482,355

HUNTLEY WEST - 340200

ONC Dates: Named in 1981 Last Update in 1986

Counties - CADDO

Estimated Total Acres: 1920

PRODUCTION	Oil	Condensate	Total Liquids	Assoc. Gas	Natural Gas	Total Gas
1996	0	0	0	0	23,363	23,363
1997	0	0	0	0	23,125	23,125
1998	0	0	0	0	20,411	20,411
1999	0	0	0	0	19,637	19,637
1979-1999	0	0	0	0	1,234,662	1,234,662

HYDRO - 341648

ONC Dates: Named in 1980 Last Update in 1990

Counties - CADDO

Estimated Total Acres: 6400

PRODUCTION	Oil	Condensate	Total Liquids	Assoc. Gas	Natural Gas	Total Gas
1996	0	22,432	22,432	0	1,108,160	1,108,160
1997	0	15,488	15,488	0	1,099,821	1,099,821
1998	191	9,763	9,954	0	693,859	693,859
1999	377	7,859	8,236	0	535,160	535,160
1979-1999	19,013	889,755	908,768	0	23,830,088	23,830,088

PRODUCTION OF OIL AND GAS BY FIELD

HYDRO WEST - 341688

ONC Dates: Named in 1979 Last Update in 1980

Counties - CADDO Estimated Total Acres: 640

PRODUCTION	Oil	Condensate	Total Liquids	Assoc. Gas	Natural Gas	Total Gas
1996	0	3,628	3,628	0	185,588	185,588
1997	0	2,718	2,718	0	220,685	220,685
1998	0	1,690	1,690	0	169,840	169,840
1999	4	366	370	0	189,273	189,273
1979-1999	4	53,596	53,600	0	2,659,320	2,659,320

ICONIUM - 343354

ONC Dates: Named in 1980 Last Update in 1995

Counties - LOGAN Estimated Total Acres: 160

PRODUCTION	Oil	Condensate	Total Liquids	Assoc. Gas	Natural Gas	Total Gas
1979-1999	13.632	0	13,632	156,885	0	156,885

ICONIUM NW - 343362

ONC Dates: Named in 1947 Last Update in 1960

Counties - LOGAN, PAYNE Estimated Total Acres: 600

PRODUCTION	Oil	Condensate	Total Liquids	Assoc. Gas	Natural Gas	Total Gas
1996	4.088	0	4,088	14,838	0	14,838
1997	5,157	0	5,157	9,360	0	9,360
1998	1.944	0	1,944	77	0	77
1979-1999	102.583	0	102,583	338,463	0	338,463

ICONIUM SOUTH - 343424

ONC Dates: Named in 1966 Last Update in 1995

Counties - LOGAN Estimated Total Acres: 360

PRODUCTION	Oil	Condensate	Total Liquids	Assoc. Gas	Natural Gas	Total Gas
1979-1999	5.071	0	5,071	0	44	44

ICONIUM WEST - 009138

ONC Dates: Named in 1981 Last Update in 1995

Counties - LOGAN Estimated Total Acres: 80

PRODUCTION	Oil	Condensate	Total Liquids	Assoc. Gas	Natural Gas	Total Gas
1979-1999	29.564	0	29,564	0	0	0

IDABEL WEST - 343579

ONC Dates: Named in 1953 Last Update in 1986

Counties - MCCURTAIN Estimated Total Acres: 120

PRODUCTION	Oil	Condensate	Total Liquids	Assoc. Gas	Natural Gas	Total Gas
1979-1999	1.200	0	1,200	0	0	0

INDIANAPOLIS - 345665

ONC Dates: Named in 1970 Last Update in 1984

Counties - CUSTER Estimated Total Acres: 9600

PRODUCTION	Oil	Condensate	Total Liquids	Assoc. Gas	Natural Gas	Total Gas
1996	1.599	6,473	8,072	0	243,191	243,191
1997	2.142	5,110	7,252	0	311,287	311,287
1998	1.861	2,827	4,688	0	250,305	250,305
1999	12.832	1,858	14,690	0	456,914	456,914
1979-1999	75.549	250,605	326,154	0	8,655,651	8,655,651

INDIANOLA SE - 345707

ONC Dates: Named in 1979 Last Update in 1979

Counties - MCINTOSH, PITTSBURG Estimated Total Acres: 640

PRODUCTION	Oil	Condensate	Total Liquids	Assoc. Gas	Natural Gas	Total Gas
1979-1999	0	0	0	0	13,123	13,123

INGALLS - 345975

ONC Dates: Named in 1914 Last Update in 1996

Counties - PAYNE Estimated Total Acres: 7560

PRODUCTION	Oil	Condensate	Total Liquids	Assoc. Gas	Natural Gas	Total Gas
1996	69.046	0	69,046	49,111	15,845	64,956
1997	63.405	0	63,405	52,030	14,689	66,719
1998	64.920	0	64,920	28,872	7,256	36,128
1999	78.344	0	78,344	52,975	2,283	55,258
1979-1999	3,073.275	0	3,073,275	4,454,531	1,558,520	6,013,051

INGALLS SOUTH - 346161

ONC Dates: Named in 1971 Last Update in 1996

Counties - PAYNE Estimated Total Acres: 320

PRODUCTION	Oil	Condensate	Total Liquids	Assoc. Gas	Natural Gas	Total Gas
1979-1999	3.513	0	3,513	0	0	0

PRODUCTION OF OIL AND GAS BY FIELD

INGALLS SW - 346192

ONC Dates: Named in 1948 Last Update in 1996

Counties - PAYNE Estimated Total Acres: 40

PRODUCTION	Oil	Condensate	Total Liquids	Assoc. Gas	Natural Gas	Total Gas
1979-1999	253	0	253	0	0	0

INGERSOLL SOUTH - 346281

ONC Dates: Named in 1974 Last Update in 1986

Counties - ALFALFA Estimated Total Acres: 160

PRODUCTION	Oil	Condensate	Total Liquids	Assoc. Gas	Natural Gas	Total Gas
1979-1999	2,089	0	2,089	0	0	0

INOLA DISTRICT - 347184

ONC Dates: Named in 1958 Last Update in 1958

Counties - ROGERS, WAGONER Estimated Total Acres: 4720

PRODUCTION	Oil	Condensate	Total Liquids	Assoc. Gas	Natural Gas	Total Gas
1979-1999	5,505	0	5,505	0	0	0

IOLAND NORTH - 347561

ONC Dates: Named in 1980 Last Update in 1986

Counties - ELLIS Estimated Total Acres: 1600

PRODUCTION	Oil	Condensate	Total Liquids	Assoc. Gas	Natural Gas	Total Gas
1996	20,549	204	20,753	1,933	57,126	59,059
1997	30,362	392	30,754	3,002	62,629	65,631
1998	32,466	193	32,659	906	28,782	29,688
1999	33,894	0	33,894	8	2,364	2,372
1979-1999	563,579	41,809	605,388	924,380	5,077,589	6,001,969

IOLAND NW - 008780

ONC Dates: Named in 1984 Last Update in 1986

Counties - ELLIS Estimated Total Acres: 800

PRODUCTION	Oil	Condensate	Total Liquids	Assoc. Gas	Natural Gas	Total Gas
1996	1,543	1,090	2,633	13,371	45,411	58,782
1997	203	2,043	2,246	34,248	42,423	76,671
1998	1,352	1,546	2,898	12,085	38,577	50,662
1999	1,343	1,574	2,917	0	48,748	48,748
1979-1999	27,042	43,617	70,659	233,297	1,088,650	1,321,947

IONA - 347618

ONC Dates: Named in 1963 Last Update in 1963

Counties - GARVIN, MURRAY Estimated Total Acres: 120

PRODUCTION	Oil	Condensate	Total Liquids	Assoc. Gas	Natural Gas	Total Gas
1999	65	0	65	0	0	0
1979-1999	65	0	65	0	0	0

IRON CHAPEL - 348409

ONC Dates: Named in 1946 Last Update in 2000

Counties - MCCLAIN Estimated Total Acres: 2280

PRODUCTION	Oil	Condensate	Total Liquids	Assoc. Gas	Natural Gas	Total Gas
1996	40,713	0	40,713	90,825	0	90,825
1997	36,576	0	36,576	81,937	0	81,937
1998	25,467	0	25,467	71,714	0	71,714
1999	18,764	0	18,764	63,294	0	63,294
1979-1999	1,180,856	0	1,180,856	2,529,126	0	2,529,126

IRON CHAPEL SE - 348502

ONC Dates: Named in 1959 Last Update in 2000

Counties - MCCLAIN Estimated Total Acres: 600

PRODUCTION	Oil	Condensate	Total Liquids	Assoc. Gas	Natural Gas	Total Gas
1996	5,494	0	5,494	6,313	0	6,313
1997	5,249	0	5,249	7,140	0	7,140
1998	7,057	0	7,057	19,065	0	19,065
1999	5,420	0	5,420	11,781	0	11,781
1979-1999	264,977	0	264,977	274,345	0	274,345

IRON POST - 348626

ONC Dates: Named in 1917 Last Update in 1964

Counties - CREEK, OKFUSKEE Estimated Total Acres: 20960

PRODUCTION	Oil	Condensate	Total Liquids	Assoc. Gas	Natural Gas	Total Gas
1996	197,202	0	197,202	79,511	71,924	151,435
1997	171,729	0	171,729	67,086	51,502	118,588
1998	140,317	0	140,317	67,437	52,014	119,451
1999	133,883	0	133,883	65,227	78,876	144,103
1979-1999	3,684,934	1,598	3,686,532	1,495,579	1,898,055	3,393,634

PRODUCTION OF OIL AND GAS BY FIELD

IRON POST DISTRICT SE - 348657

ONC Dates: Named in 1953 Last Update in 1983

Counties - CREEK Estimated Total Acres: 880

PRODUCTION	Oil	Condensate	Total Liquids	Assoc. Gas	Natural Gas	Total Gas
1996	6,472	0	6,472	0	0	0
1997	13,979	0	13,979	0	0	0
1998	12,188	0	12,188	0	0	0
1999	6,673	0	6,673	0	0	0
1979-1999	346,639	0	346,639	245,649	0	245,649

ISOM SPRINGS - 349649

ONC Dates: Named in 1977 Last Update in 1986

Counties - BRYAN, MARSHALL Estimated Total Acres: 4880

PRODUCTION	Oil	Condensate	Total Liquids	Assoc. Gas	Natural Gas	Total Gas
1996	23,809	0	23,809	59,299	4,092	63,391
1997	24,053	0	24,053	43,122	14,071	57,193
1998	18,662	0	18,662	12,040	37,514	49,554
1999	21,213	0	21,213	0	53,208	53,208
1979-1999	2,464,755	0	2,464,755	4,075,804	1,000,148	5,075,952

ISOM SPRINGS SW - 349680

ONC Dates: Named in 1958 Last Update in 1986

Counties - MARSHALL Estimated Total Acres: 120

PRODUCTION	Oil	Condensate	Total Liquids	Assoc. Gas	Natural Gas	Total Gas
1996	7,249	0	7,249	0	0	0
1997	5,219	0	5,219	0	0	0
1998	5,631	0	5,631	0	0	0
1999	5,553	0	5,553	0	0	0
1979-1999	144,327	0	144,327	0	0	0

IVANHOE - 350269

ONC Dates: Named in 1961 Last Update in 1993

Counties - BEAVER Estimated Total Acres: 46080

PRODUCTION	Oil	Condensate	Total Liquids	Assoc. Gas	Natural Gas	Total Gas
1996	15,559	26,033	41,592	198,246	5,818,731	6,016,977
1997	13,651	14,662	28,313	148,893	4,871,901	5,020,794
1998	14,534	10,599	25,133	58,921	4,305,787	4,364,708
1999	13,310	8,133	21,443	25,555	3,768,435	3,793,990
1979-1999	216,408	588,423	804,831	4,635,581	82,999,216	87,634,797

JARVIS NORTH - 355269

ONC Dates: Named in 1953 Last Update in 1985

Counties - GRANT Estimated Total Acres: 640

PRODUCTION	Oil	Condensate	Total Liquids	Assoc. Gas	Natural Gas	Total Gas
1996	0	0	0	0	20,704	20,704
1997	0	0	0	10,432	6,062	16,494
1998	0	0	0	16,175	0	16,175
1999	0	150	150	3,174	6,432	9,606
1979-1999	1,438	1,117	2,555	29,781	256,062	285,843

JAVINE DISTRICT - 355610

ONC Dates: Named in 1947 Last Update in 1956

Counties - OSAGE Estimated Total Acres: 720

PRODUCTION	Oil	Condensate	Total Liquids	Assoc. Gas	Natural Gas	Total Gas
1996	6,974	0	6,974	0	0	0
1997	6,030	0	6,030	0	0	0
1998	5,923	0	5,923	0	0	0
1999	4,121	0	4,121	0	10,042	10,042
1979-1999	205,753	0	205,753	0	10.042	10,042

JEFFERSON NORTH - 356905

ONC Dates: Named in 1946 Last Update in 1995

Counties - HUGHES, SEMINOLE Estimated Total Acres: 560

PRODUCTION	Oil	Condensate	Total Liquids	Assoc. Gas	Natural Gas	Total Gas
1996	2,138	0	2,138	248	0	248
1997	1,844	0	1,844	169	0	169
1998	1,261	0	1,261	41	0	41
1999	2,619	0	2,619	0	0	0
1979-1999	115,958	0	115,958	2,927	116,518	119,445

PRODUCTION OF OIL AND GAS BY FIELD

JEFFERSON WEST - 356833

ONC Dates: Named in 1987 Last Update in 1993

Counties - GRANT Estimated Total Acres: 120

PRODUCTION	Oil	Condensate	Total Liquids	Assoc. Gas	Natural Gas	Total Gas
1996	0	0	0	3,299	0	3,299
1997	518	0	518	2,064	0	2,064
1998	0	0	0	1,270	0	1,270
1999	0	0	0	533	733	1,266
1979-1999	27,405	0	27,405	198,115	733	198,848

JEFFERSON-GRANT NE - 000673

ONC Dates: Named in 1982 Last Update in 1993

Counties - GRANT Estimated Total Acres: 2200

PRODUCTION	Oil	Condensate	Total Liquids	Assoc. Gas	Natural Gas	Total Gas
1996	2,430	0	2,430	11,136	0	11,136
1997	4,287	0	4,287	6,032	0	6,032
1998	2,361	0	2,361	8,958	0	8,958
1999	3,781	0	3,781	2,269	5,831	8,100
1979-1999	716,066	0	716,066	3,082,230	6,391	3,088,621

JEFFERSON-GRANT NW - 000674

ONC Dates: Named in 1957 Last Update in 1993

Counties - GRANT Estimated Total Acres: 760

PRODUCTION	Oil	Condensate	Total Liquids	Assoc. Gas	Natural Gas	Total Gas
1996	7,536	0	7,536	0	0	0
1997	5,116	0	5,116	0	0	0
1998	4,296	0	4,296	0	0	0
1999	2,085	0	2,085	0	0	0
1979-1999	143,710	0	143,710	120,266	190,414	310,680

JENNINGS - 357618

ONC Dates: Named in 1916 Last Update in 1996

Counties - CREEK, PAWNEE Estimated Total Acres: 3640

PRODUCTION	Oil	Condensate	Total Liquids	Assoc. Gas	Natural Gas	Total Gas
1996	61,229	0	61,229	16,430	0	16,430
1997	61.256	0	61,256	14,034	0	14,034
1998	52,110	0	52,110	10,701	4,367	15,068
1999	44,606	0	44,606	2,168	10,951	13,119
1979-1999	1,273,238	0	1,273,238	1,011,619	214,826	1,226,445

JENNINGS SE - 357773

ONC Dates: Named in 1947 Last Update in 1996

Counties - CREEK Estimated Total Acres: 2640

PRODUCTION	Oil	Condensate	Total Liquids	Assoc. Gas	Natural Gas	Total Gas
1996	6,099	0	6,099	0	17,953	17,953
1997	6,743	0	6,743	0	16,512	16,512
1998	4,501	0	4,501	0	8,098	8,098
1999	5,423	0	5,423	0	16,140	16,140
1979-1999	221,207	0	221,207	0	471,405	471,405

JENNINGS SOUTH - 357804

ONC Dates: Named in 1947 Last Update in 1996

Counties - CREEK Estimated Total Acres: 760

PRODUCTION	Oil	Condensate	Total Liquids	Assoc. Gas	Natural Gas	Total Gas
1996	7,786	0	7,786	0	0	0
1997	6,063	0	6,063	0	0	0
1998	4,629	0	4,629	0	0	0
1999	3,860	0	3,860	0	0	0
1979-1999	134,351	0	134,351	27,041	0	27,041

JENNINGS SW - 357835

ONC Dates: Named in 1948 Last Update in 1996

Counties - CREEK Estimated Total Acres: 280

PRODUCTION	Oil	Condensate	Total Liquids	Assoc. Gas	Natural Gas	Total Gas
1996	256	0	256	0	0	0
1997	114	0	114	0	0	0
1998	204	0	204	0	0	0
1999	172	0	172	0	0	0
1979-1999	8,951	0	8,951	0	0	0

PRODUCTION OF OIL AND GAS BY FIELD

JESSE EAST - 358331

ONC Dates: Named in 1969 Last Update in 1988

Counties - COAL

Estimated Total Acres: 80

PRODUCTION	Oil	Condensate	Total Liquids	Assoc. Gas	Natural Gas	Total Gas
1996	350	0	350	0	0	0
1997	180	0	180	0	0	0
1998	182	0	182	0	0	0
1999	356	0	356	0	0	0
1979-1999	10,063	0	10,063	0	0	0

JESTER SE - 358480

ONC Dates: Named in 1973 Last Update in 1979

Counties - GREER

Estimated Total Acres: 3680

PRODUCTION	Oil	Condensate	Total Liquids	Assoc. Gas	Natural Gas	Total Gas
1996	0	0	0	0	5,183	5,183
1997	0	0	0	0	9,915	9,915
1998	0	0	0	0	771	771
1979-1999	493	448	941	0	774,369	774,369

JESTER SOUTH - 358486

ONC Dates: Named in 1959 Last Update in 1979

Counties - GREER

Estimated Total Acres: 320

PRODUCTION	Oil	Condensate	Total Liquids	Assoc. Gas	Natural Gas	Total Gas
1996	0	0	0	0	11,657	11,657
1997	0	0	0	0	7,631	7,631
1979-1999	0	0	0	0	182,820	182,820

JIMTOWN NORTH - 359905

ONC Dates: Named in 1969 Last Update in 1997

Counties - LOVE

Estimated Total Acres: 280

PRODUCTION	Oil	Condensate	Total Liquids	Assoc. Gas	Natural Gas	Total Gas
1996	6,864	0	6,864	0	0	0
1997	5,771	0	5,771	0	0	0
1998	5,399	0	5,399	0	0	0
1999	2,242	0	2,242	0	0	0
1979-1999	206,380	0	206,380	0	0	0

JOHNSON WEST - 362231

ONC Dates: Named in 1919 Last Update in 1964

Counties - OSAGE

Estimated Total Acres: 240

PRODUCTION	Oil	Condensate	Total Liquids	Assoc. Gas	Natural Gas	Total Gas
1996	4,229	0	4,229	13,408	0	13,408
1997	3,652	0	3,652	12,254	0	12,254
1998	3,634	0	3,634	11,402	0	11,402
1999	3,256	0	3,256	10,456	0	10,456
1979-1999	136,197	0	136,197	444,334	148,385	592,719

JOHNSONVILLE NW - 362395

ONC Dates: Named in 1980 Last Update in 1980

Counties - MCCLAIN, POTTAWATOMIE

Estimated Total Acres: 40

PRODUCTION	Oil	Condensate	Total Liquids	Assoc. Gas	Natural Gas	Total Gas
1996	2,074	0	2,074	0	0	0
1997	2,454	0	2,454	0	0	0
1998	1,928	0	1,928	0	0	0
1999	1,595	0	1,595	0	0	0
1979-1999	73,450	0	73,450	0	0	0

JOHNSONVILLE WEST - 362448

ONC Dates: Named in 1951 Last Update in 1951

Counties - MCCLAIN, POTTAWATOMIE

Estimated Total Acres: 40

PRODUCTION	Oil	Condensate	Total Liquids	Assoc. Gas	Natural Gas	Total Gas
1979-1999	91,597	0	91,597	0	0	0

JOINER CITY - 362665

ONC Dates: Named in 1953 Last Update in 1964

Counties - CARTER, JEFFERSON

Estimated Total Acres: 5680

PRODUCTION	Oil	Condensate	Total Liquids	Assoc. Gas	Natural Gas	Total Gas
1996	80,536	0	80,536	1,510,528	0	1,510,528
1997	78,526	0	78,526	1,798,882	0	1,798,882
1998	67,724	0	67,724	1,918,100	0	1,918,100
1999	67,291	0	67,291	1,696,253	0	1,696,253
1979-1999	2,358,978	5,016	2,363,994	24,714,542	0	24,714,542

PRODUCTION OF OIL AND GAS BY FIELD

JOINER CITY SE - 362696

ONC Dates: Named in 1960 Last Update in 1963

Counties - CARTER, LOVE

Estimated Total Acres: 1120

PRODUCTION	Oil	Condensate	Total Liquids	Assoc. Gas	Natural Gas	Total Gas
1996	26,537	0	26,537	95,599	0	95,599
1997	23,535	0	23,535	95,499	0	95,499
1998	23,320	0	23,320	103,085	0	103,085
1999	17,393	0	17,393	86,715	0	86,715
1979-1999	1,137,671	0	1,137,671	2,458,979	0	2,458,979

JOLLY-PATTON - 362944

ONC Dates: Named in 1920 Last Update in 1941

Counties - MUSKOGEE

Estimated Total Acres: 2560

PRODUCTION	Oil	Condensate	Total Liquids	Assoc. Gas	Natural Gas	Total Gas
1996	227	0	227	0	0	0
1997	316	0	316	0	0	0
1999	235	0	235	0	0	0
1979-1999	7,222	0	7,222	0	0	0

JONES - 363037

ONC Dates: Named in 1939 Last Update in 2000

Counties - OKLAHOMA

Estimated Total Acres: 7680

PRODUCTION	Oil	Condensate	Total Liquids	Assoc. Gas	Natural Gas	Total Gas
1996	11,603	279	11,882	0	202,148	202,148
1997	10,876	311	11,187	0	168,485	168,485
1998	10,818	159	10,977	0	112,438	112,438
1999	11,137	161	11,298	0	118,269	118,269
1979-1999	504,730	30,785	535,515	40,625	5,810,619	5,851,244

JONES CHAPEL SW - 363130

ONC Dates: Named in 1963 Last Update in 1988

Counties - PONTOTOC

Estimated Total Acres: 320

PRODUCTION	Oil	Condensate	Total Liquids	Assoc. Gas	Natural Gas	Total Gas
1996	0	0	0	0	96	96
1979-1999	0	0	0	0	192	192

JONES EAST - 363254

ONC Dates: Named in 1953 Last Update in 1996

Counties - LINCOLN

Estimated Total Acres: 80

PRODUCTION	Oil	Condensate	Total Liquids	Assoc. Gas	Natural Gas	Total Gas
1996	4,556	0	4,556	0	0	0
1997	2,020	0	2,020	0	0	0
1998	1,679	0	1,679	0	0	0
1999	2,385	0	2,385	0	0	0
1979-1999	130,242	0	130,242	0	0	0

JONES SOUTH - 363564

ONC Dates: Named in 1958 Last Update in 1996

Counties - OKLAHOMA

Estimated Total Acres: 80

PRODUCTION	Oil	Condensate	Total Liquids	Assoc. Gas	Natural Gas	Total Gas
1996	1,066	0	1,066	0	0	0
1997	877	0	877	0	0	0
1998	346	0	346	0	0	0
1999	868	0	868	0	0	0
1979-1999	28,924	0	28,924	0	0	0

JONES WEST - 363626

ONC Dates: Named in 1992 Last Update in 1996

Counties - OKLAHOMA

Estimated Total Acres: 960

PRODUCTION	Oil	Condensate	Total Liquids	Assoc. Gas	Natural Gas	Total Gas
1996	5,845	673	6,518	273,569	232,571	506,140
1997	2,270	109	2,379	139,823	21,284	161,107
1998	804	0	804	65,161	15,893	81,054
1999	165	0	165	42,996	15,037	58,033
1979-1999	189,204	18,038	207,242	4,555,820	2,265,808	6,821,628

KATIE SE - 370092

ONC Dates: Named in 1948 Last Update in 1999

Counties - GARVIN

Estimated Total Acres: 200

PRODUCTION	Oil	Condensate	Total Liquids	Assoc. Gas	Natural Gas	Total Gas
1996	161	0	161	0	0	0
1979-1999	6,422	0	6,422	45,420	0	45,420

PRODUCTION OF OIL AND GAS BY FIELD

KATIE SOUTH - 370098

ONC Dates: Named in 1975 Last Update in 1999

Counties - GARVIN

Estimated Total Acres: 1000

PRODUCTION	Oil	Condensate	Total Liquids	Assoc. Gas	Natural Gas	Total Gas
1996	9,403	0	9,403	28,472	30,503	58,975
1997	7,531	0	7,531	22,763	12,011	34,774
1998	6,636	0	6,636	19,167	12,864	32,031
1999	6,383	0	6,383	14,411	5,338	19,749
1979-1999	124,406	1,157	125,563	1,056,139	292,423	1,348,562

KAW - 370433

ONC Dates: Named in 1940 Last Update in 1985

Counties - KAY, OSAGE

Estimated Total Acres: 1680

PRODUCTION	Oil	Condensate	Total Liquids	Assoc. Gas	Natural Gas	Total Gas
1996	665	0	665	0	0	0
1997	1,166	0	1,166	0	0	0
1998	1,326	0	1,326	0	0	0
1999	659	0	659	0	0	0
1979-1999	28,057	392	28,449	0	10,580	10,580

KAW SOUTH - 370464

ONC Dates: Named in 1947 Last Update in 1972

Counties - KAY, NOBLE, OSAGE

Estimated Total Acres: 1960

PRODUCTION	Oil	Condensate	Total Liquids	Assoc. Gas	Natural Gas	Total Gas
1996	70,342	0	70,342	0	0	0
1997	61,200	0	61,200	0	0	0
1998	52,369	0	52,369	0	0	0
1999	46,273	0	46,273	0	0	0
1979-1999	2,014,274	0	2,014,274	0	0	0

KEATON - 371007

ONC Dates: Named in 1931 Last Update in 1957

Counties - OKFUSKEE

Estimated Total Acres: 640

PRODUCTION	Oil	Condensate	Total Liquids	Assoc. Gas	Natural Gas	Total Gas
1996	455	0	455	0	9,100	9,100
1997	0	0	0	0	14,703	14,703
1998	0	0	0	0	24,898	24,898
1999	0	0	0	0	14,271	14,271
1979-1999	19,400	0	19,400	25,020	309,051	334,071

KEENAN SW - 371484

ONC Dates: Named in 1977 Last Update in 1977

Counties - ELLIS

Estimated Total Acres: 80

PRODUCTION	Oil	Condensate	Total Liquids	Assoc. Gas	Natural Gas	Total Gas
1979-1999	6,087	0	6,087	0	0	0

KELLER - 372433

ONC Dates: Named in 1968 Last Update in 1991

Counties - CARTER

Estimated Total Acres: 560

PRODUCTION	Oil	Condensate	Total Liquids	Assoc. Gas	Natural Gas	Total Gas
1996	23,061	0	23,061	51,218	0	51,218
1997	21,104	0	21,104	47,709	0	47,709
1998	18,874	0	18,874	47,020	0	47,020
1999	18,568	0	18,568	44,001	0	44,001
1979-1999	801,742	0	801,742	2,257,288	32,671	2,289,959

KELLER NORTH - 372464

ONC Dates: Named in 1970 Last Update in 1991

Counties - CARTER

Estimated Total Acres: 280

PRODUCTION	Oil	Condensate	Total Liquids	Assoc. Gas	Natural Gas	Total Gas
1996	9,306	0	9,306	0	0	0
1997	8,920	0	8,920	0	0	0
1998	8,854	0	8,854	0	0	0
1999	7,749	0	7,749	0	0	0
1979-1999	277,911	0	277,911	94,797	0	94,797

PRODUCTION OF OIL AND GAS BY FIELD

KELLER SE - 372495

ONC Dates: Named in 1954 Last Update in 1954

Counties - CARTER Estimated Total Acres: 40

PRODUCTION	Oil	Condensate	Total Liquids	Assoc. Gas	Natural Gas	Total Gas
1996	12,367	0	12,367	86,276	0	86,276
1997	37,357	0	37,357	56,893	0	56,893
1998	29,250	0	29,250	89,190	0	89,190
1999	20,115	0	20,115	96,992	0	96,992
1979-1999	326,961	0	326,961	897,046	0	897,046

KELLYVILLE DISTRICT - 373270

ONC Dates: Named in 1958 Last Update in 1996

Counties - CREEK Estimated Total Acres: 14440

PRODUCTION	Oil	Condensate	Total Liquids	Assoc. Gas	Natural Gas	Total Gas
1996	87,512	0	87,512	85,204	65,919	151,123
1997	79,903	0	79,903	35,883	67,330	103,213
1998	65,255	0	65,255	22,641	58,629	81,270
1999	53,109	0	53,109	13,290	75,723	89,013
1979-1999	3,418,625	3,856	3,422,481	2,486,443	2,403,776	4,890,219

KELLYVILLE DISTRICT NW - 373301

ONC Dates: Named in 1947 Last Update in 1996

Counties - CREEK Estimated Total Acres: 2080

PRODUCTION	Oil	Condensate	Total Liquids	Assoc. Gas	Natural Gas	Total Gas
1996	6,096	0	6,096	1,785	6,670	8,455
1997	5,289	0	5,289	1,198	1,839	3,037
1998	4,413	0	4,413	549	779	1,328
1999	4,227	0	4,227	0	0	0
1979-1999	252,843	158	253,001	141,940	831,040	972,980

KELLYVILLE DISTRICT WEST - 373363

ONC Dates: Named in 1947 Last Update in 1996

Counties - CREEK Estimated Total Acres: 14520

PRODUCTION	Oil	Condensate	Total Liquids	Assoc. Gas	Natural Gas	Total Gas
1996	53,089	0	53,089	35,546	109,983	145,529
1997	45,413	0	45,413	38,328	114,945	153,273
1998	49,168	0	49,168	60,599	117,585	178,184
1999	47,067	0	47,067	62,191	98,591	160,782
1979-1999	2,580,402	346	2,580,748	3,689,402	6,989,522	10,678,924

KENDRICK - 374262

ONC Dates: Named in 1940 Last Update in 1961

Counties - LINCOLN Estimated Total Acres: 5520

PRODUCTION	Oil	Condensate	Total Liquids	Assoc. Gas	Natural Gas	Total Gas
1996	7,597	361	7,958	3,224	124,672	127,896
1997	5,549	898	6,447	3,666	144,178	147,844
1998	3,493	385	3,878	163	101,761	101,924
1999	7,065	0	7,065	1,670	119,523	121,193
1979-1999	204,014	1,644	205,658	194,368	2,900,307	3,094,675

KENDRICK SOUTH - 374417

ONC Dates: Named in 1967 Last Update in 1967

Counties - LINCOLN Estimated Total Acres: 160

PRODUCTION	Oil	Condensate	Total Liquids	Assoc. Gas	Natural Gas	Total Gas
1996	0	0	0	0	2,470	2,470
1997	0	0	0	0	3,208	3,208
1998	0	0	0	0	1,956	1,956
1999	0	0	0	0	1,676	1,676
1979-1999	0	0	0	0	77,627	77,627

KEOKUK - 375719

ONC Dates: Named in 1933 Last Update in 1995

Counties - OKFUSKEE, POTTAWATOMIE, SEMINOLE Estimated Total Acres: 5480

PRODUCTION	Oil	Condensate	Total Liquids	Assoc. Gas	Natural Gas	Total Gas
1996	56,459	0	56,459	39,544	6,092	45,636
1997	65,598	0	65,598	41,603	0	41,603
1998	64,938	0	64,938	31,572	0	31,572
1999	90,876	0	90,876	40,739	11,250	51,989
1979-1999	1,869,663	155	1,869,818	1,378,429	398,261	1,776,690

PRODUCTION OF OIL AND GAS BY FIELD

KEOKUK EAST - 375750

ONC Dates: Named in 1956 Last Update in 1995

Counties - SEMINOLE Estimated Total Acres: 400

PRODUCTION	Oil	Condensate	Total Liquids	Assoc. Gas	Natural Gas	Total Gas
1996	3,629	0	3,629	4,573	0	4,573
1997	3,422	0	3,422	3,051	0	3,051
1998	2,433	0	2,433	849	0	849
1999	1,409	0	1,409	187	0	187
1979-1999	294,280	0	294,280	668,637	34,053	702,690

KEOKUK NE - 375812

ONC Dates: Named in 1947 Last Update in 1995

Counties - OKFUSKEE, POTTAWATOMIE, SEMINOLE Estimated Total Acres: 480

PRODUCTION	Oil	Condensate	Total Liquids	Assoc. Gas	Natural Gas	Total Gas
1996	2,297	0	2,297	0	0	0
1997	2,131	0	2,131	0	0	0
1998	1,798	0	1,798	0	0	0
1999	1,925	0	1,925	0	0	0
1979-1999	36,900	0	36,900	0	0	0

KEOKUK SE - 375843

ONC Dates: Named in 1956 Last Update in 1995

Counties - SEMINOLE Estimated Total Acres: 160

PRODUCTION	Oil	Condensate	Total Liquids	Assoc. Gas	Natural Gas	Total Gas
1979-1999	2,916	0	2,916	0	0	0

KEOTA - 375936

ONC Dates: Named in 1979 Last Update in 1990

Counties - HASKELL, SEQUOYAH Estimated Total Acres: 8160

PRODUCTION	Oil	Condensate	Total Liquids	Assoc. Gas	Natural Gas	Total Gas
1996	0	0	0	0	441,149	441,149
1997	0	0	0	0	385,331	385,331
1998	0	0	0	0	465,559	465,559
1999	0	0	0	0	311,757	311,757
1979-1999	0	0	0	1,048,407	15,607,981	16,656,388

KEYES GAS AREA - 377145

ONC Dates: Named in 1943 Last Update in 1994

Counties - CIMARRON, TEXAS Estimated Total Acres: 109440

PRODUCTION	Oil	Condensate	Total Liquids	Assoc. Gas	Natural Gas	Total Gas
1996	45,237	671	45,908	142,156	2,953,582	3,095,738
1997	43,535	1,058	44,593	96,519	2,564,665	2,661,184
1998	51,347	0	51,347	97,963	2,142,098	2,240,061
1999	37,164	0	37,164	59,477	3,683,117	3,742,594
1979-1999	1,118,453	97,502	1,215,955	4,716,969	129,571,266	134,288,235

KEYLON NE - 010496

ONC Dates: Named in 1985 Last Update in 1986

Counties - TEXAS Estimated Total Acres: 40

PRODUCTION	Oil	Condensate	Total Liquids	Assoc. Gas	Natural Gas	Total Gas
1996	8,349	0	8,349	0	0	0
1997	5,710	0	5,710	0	0	0
1998	5,625	0	5,625	0	0	0
1999	3,336	0	3,336	0	0	0
1979-1999	96,620	0	96,620	0	0	0

KEYSTONE - 377362

ONC Dates: Named in 1919 Last Update in 1967

Counties - CREEK, OSAGE, PAWNEE, TULSA Estimated Total Acres: 11400

PRODUCTION	Oil	Condensate	Total Liquids	Assoc. Gas	Natural Gas	Total Gas
1996	42,717	0	42,717	77,067	11,826	88,893
1997	36,075	0	36,075	60,862	21,830	82,692
1998	27,413	0	27,413	39,273	17,860	57,133
1999	24,413	0	24,413	32,477	11,783	44,260
1979-1999	1,395,721	0	1,395,721	662,482	723,280	1,385,762

PRODUCTION OF OIL AND GAS BY FIELD

KEYSTONE DISTRICT EAST - 377424

ONC Dates: Named in 1947 Last Update in 1950

Counties - OSAGE, PAWNEE, TULSA

Estimated Total Acres: 680

PRODUCTION	Oil	Condensate	Total Liquids	Assoc. Gas	Natural Gas	Total Gas
1996	3,064	0	3,064	0	0	0
1997	3,103	0	3,103	0	0	0
1998	2,738	0	2,738	0	0	0
1999	2,776	0	2,776	0	0	0
1979-1999	37,514	0	37,514	0	40,859	40,859

KEYSTONE DISTRICT NE - 377455

ONC Dates: Named in 1947 Last Update in 1947

Counties - OSAGE, PAWNEE

Estimated Total Acres: 960

PRODUCTION	Oil	Condensate	Total Liquids	Assoc. Gas	Natural Gas	Total Gas
1979-1999	2,303	0	2,303	0	0	0

KIBBY SW - 377913

ONC Dates: Named in 1957 Last Update in 1978

Counties - HARPER

Estimated Total Acres: 760

PRODUCTION	Oil	Condensate	Total Liquids	Assoc. Gas	Natural Gas	Total Gas
1979-1999	0	2,896	2,896	0	434,101	434,101

KICKAPOO EAST - 378130

ONC Dates: Named in 1972 Last Update in 1996

Counties - LINCOLN

Estimated Total Acres: 160

PRODUCTION	Oil	Condensate	Total Liquids	Assoc. Gas	Natural Gas	Total Gas
1979-1999	207	0	207	0	53,387	53,387

KILDARE NW - 378440

ONC Dates: Named in 1961 Last Update in 1985

Counties - KAY

Estimated Total Acres: 1000

PRODUCTION	Oil	Condensate	Total Liquids	Assoc. Gas	Natural Gas	Total Gas
1996	7,801	0	7,801	0	0	0
1997	5,590	0	5,590	0	0	0
1998	3,044	0	3,044	0	0	0
1999	2,909	0	2,909	0	0	0
1979-1999	174,250	0	174,250	0	0	0

KILDARE SOUTH - 014246

ONC Dates: Named in 1990 Last Update in 1991

Counties - KAY

Estimated Total Acres: 160

PRODUCTION	Oil	Condensate	Total Liquids	Assoc. Gas	Natural Gas	Total Gas
1979-1999	0	0	0	0	49,018	49,018

KING - 379308

ONC Dates: Named in 1940 Last Update in 1995

Counties - POTTAWATOMIE, SEMINOLE

Estimated Total Acres: 840

PRODUCTION	Oil	Condensate	Total Liquids	Assoc. Gas	Natural Gas	Total Gas
1996	10,208	0	10,208	13,650	0	13,650
1997	7,878	0	7,878	19,015	0	19,015
1998	5,262	0	5,262	16,801	0	16,801
1999	4,928	0	4,928	16,764	0	16,764
1979-1999	103,891	0	103,891	120,511	0	120,511

KING EAST - 015201

ONC Dates: Named in 1994 Last Update in 1995

Counties - POTTAWATOMIE, SEMINOLE

Estimated Total Acres: 80

PRODUCTION	Oil	Condensate	Total Liquids	Assoc. Gas	Natural Gas	Total Gas
1996	2,393	0	2,393	0	0	0
1997	602	0	602	0	0	0
1979-1999	8,785	0	8,785	0	0	0

KINGFISHER SE - 379773

ONC Dates: Named in 1970 Last Update in 1995

Counties - KINGFISHER

Estimated Total Acres: 4320

PRODUCTION	Oil	Condensate	Total Liquids	Assoc. Gas	Natural Gas	Total Gas
1996	1,720	2,080	3,800	91,740	130,075	221,815
1997	2,265	1,571	3,836	104,213	86,552	190,765
1998	1,956	1,017	2,973	100,039	63,694	163,733
1999	2,271	1,366	3,637	35,176	78,926	114,102
1979-1999	80,063	73,381	153,444	2,626,812	3,781,113	6,407,925

PRODUCTION OF OIL AND GAS BY FIELD

KINGSTON NE - 380259

ONC Dates: Named in 1978 Last Update in 1979

Counties - BRYAN, MARSHALL

Estimated Total Acres: 40

PRODUCTION	Oil	Condensate	Total Liquids	Assoc. Gas	Natural Gas	Total Gas
1979-1999	11,391	0	11,391	0	0	0

KINGSTON SE - 380295

ONC Dates: Named in 1980 Last Update in 1981

Counties - MARSHALL

Estimated Total Acres: 40

PRODUCTION	Oil	Condensate	Total Liquids	Assoc. Gas	Natural Gas	Total Gas
1996	97	0	97	0	0	0
1997	71	0	71	0	0	0
1999	182	0	182	0	0	0
1979-1999	1,823	0	1,823	0	0	0

KINTA - 380610

ONC Dates: Named in 1962 Last Update in 1990

Counties - HASKELL, LATIMER, LE FLORE, MUSKOGEE, PITTSBURG, SEQUOYAH

Estimated Total Acres: 322080

PRODUCTION	Oil	Condensate	Total Liquids	Assoc. Gas	Natural Gas	Total Gas
1996	0	0	0	0	59,715,356	59,715,356
1997	0	0	0	516	53,758,172	53,758,688
1998	0	0	0	0	49,589,161	49,589,161
1999	168	0	168	0	44,067,180	44,067,180
1979-1999	168	0	168	516	1,291,292,628	1,291,293,144

KIOWA - 380855

ONC Dates: Named in 1976 Last Update in 1987

Counties - PITTSBURG

Estimated Total Acres: 1920

PRODUCTION	Oil	Condensate	Total Liquids	Assoc. Gas	Natural Gas	Total Gas
1996	0	0	0	0	31,645	31,645
1997	0	0	0	0	21,823	21,823
1998	0	0	0	0	31,285	31,285
1999	0	0	0	0	17,345	17,345
1979-1999	0	0	0	0	1,012,651	1,012,651

KIOWA FLATS - 380954

ONC Dates: Named in 1980 Last Update in 1980

Counties - KIOWA, WASHITA

Estimated Total Acres: 160

PRODUCTION	Oil	Condensate	Total Liquids	Assoc. Gas	Natural Gas	Total Gas
1979-1999	0	0	0	0	14,983	14,983

KIOWA FLATS NORTH - 000681

ONC Dates: Named in 1982 Last Update in 1982

Counties - WASHITA

Estimated Total Acres: 640

PRODUCTION	Oil	Condensate	Total Liquids	Assoc. Gas	Natural Gas	Total Gas
1979-1999	0	357	357	0	323,229	323,229

KIOWA NW - 381068

ONC Dates: Named in 1975 Last Update in 1995

Counties - PITTSBURG

Estimated Total Acres: 8960

PRODUCTION	Oil	Condensate	Total Liquids	Assoc. Gas	Natural Gas	Total Gas
1996	0	0	0	0	1,188,202	1,188,202
1997	0	0	0	0	1,667,554	1,667,554
1998	0	0	0	0	1,618,312	1,618,312
1999	0	0	0	0	1,410,066	1,410,066
1979-1999	159	395	554	0	18,240,848	18,240,848

KLINE NE - 382845

ONC Dates: Named in 1974 Last Update in 1975

Counties - WOODWARD

Estimated Total Acres: 160

PRODUCTION	Oil	Condensate	Total Liquids	Assoc. Gas	Natural Gas	Total Gas
1996	0	0	0	0	787	787
1997	0	0	0	0	1,814	1,814
1998	0	0	0	0	1,221	1,221
1999	0	180	180	0	1,178	1,178
1979-1999	125	2,605	2,730	0	197,715	197,715

PRODUCTION OF OIL AND GAS BY FIELD

KLONDIKE - 382858

ONC Dates: Named in 1976 Last Update in 1997

Counties - GARVIN Estimated Total Acres: 800

PRODUCTION	Oil	Condensate	Total Liquids	Assoc. Gas	Natural Gas	Total Gas
1996	1,066	0	1,066	0	0	0
1997	658	0	658	0	0	0
1998	719	0	719	0	0	0
1999	502	0	502	0	0	0
1979-1999	223,603	0	223,603	18,115	174,809	192,924

KLONDIKE NORTH - 382880

ONC Dates: Named in 1978 Last Update in 1979

Counties - GARVIN Estimated Total Acres: 40

PRODUCTION	Oil	Condensate	Total Liquids	Assoc. Gas	Natural Gas	Total Gas
1996	2,434	0	2,434	0	0	0
1997	1,245	0	1,245	0	0	0
1998	531	0	531	0	0	0
1999	878	0	878	0	0	0
1979-1999	122,263	0	122,263	55,976	0	55,976

KLONDIKE NW - 382889

ONC Dates: Named in 1961 Last Update in 1997

Counties - GARVIN Estimated Total Acres: 600

PRODUCTION	Oil	Condensate	Total Liquids	Assoc. Gas	Natural Gas	Total Gas
1996	9,305	0	9,305	8,522	0	8,522
1997	3,769	0	3,769	1,936	0	1,936
1998	2,829	0	2,829	1,482	0	1,482
1999	2,099	0	2,099	1,659	0	1,659
1979-1999	40,536	0	40,536	25,614	0	25,614

KNOWLES - 383951

ONC Dates: Named in 1990 Last Update in 1993

Counties - BEAVER Estimated Total Acres: 80

PRODUCTION	Oil	Condensate	Total Liquids	Assoc. Gas	Natural Gas	Total Gas
1979-1999	42,688	8,146	50,834	80,223	37,473	117,696

KNOWLES SW - 014247

ONC Dates: Named in 1974 Last Update in 1992

Counties - BEAVER Estimated Total Acres: 880

PRODUCTION	Oil	Condensate	Total Liquids	Assoc. Gas	Natural Gas	Total Gas
1996	37,568	0	37,568	79,396	0	79,396
1997	29,905	0	29,905	50,522	9,722	60,244
1998	23,871	0	23,871	3,802	48,528	52,330
1999	19,486	0	19,486	0	45,514	45,514
1979-1999	1,064,489	0	1,064,489	1,286,159	135,033	1,421,192

KNOWLES WEST - 384075

ONC Dates: Named in 1961 Last Update in 1993

Counties - BEAVER Estimated Total Acres: 120

PRODUCTION	Oil	Condensate	Total Liquids	Assoc. Gas	Natural Gas	Total Gas
1996	3,125	0	3,125	0	0	0
1997	3,354	0	3,354	0	0	0
1998	2,640	0	2,640	0	0	0
1999	3,097	0	3,097	0	0	0
1979-1999	31,088	0	31,088	0	0	0

KNOX - 384106

ONC Dates: Named in 1916 Last Update in 1996

Counties - GRADY, STEPHENS Estimated Total Acres: 20960

PRODUCTION	Oil	Condensate	Total Liquids	Assoc. Gas	Natural Gas	Total Gas
1996	1,206,832	588,992	1,795,824	5,249,052	32,611,250	37,860,302
1997	1,482,935	568,004	2,050,939	6,233,743	58,788,669	65,022,412
1998	1,787,317	316,368	2,103,685	5,897,281	42,359,257	48,256,538
1999	1,514,658	188,141	1,702,799	1,628,073	64,068,199	65,696,272
1979-1999	21,175,872	3,294,422	24,470,294	71,323,284	282,617,619	353,940,903

PRODUCTION OF OIL AND GAS BY FIELD

KOMALTY DISTRICT - 385563

ONC Dates: Named in 1936 Last Update in 1962

Counties - KIOWA Estimated Total Acres: 6280

PRODUCTION	Oil	Condensate	Total Liquids	Assoc. Gas	Natural Gas	Total Gas
1996	25,771	0	25,771	0	0	0
1997	22,419	0	22,419	0	0	0
1998	16,703	0	16,703	0	0	0
1999	13,659	0	13,659	0	0	0
1979-1999	666,098	0	666,098	5,281	140,108	145,389

KOMALTY NW - 385594

ONC Dates: Named in 1955 Last Update in 1962

Counties - KIOWA Estimated Total Acres: 120

PRODUCTION	Oil	Condensate	Total Liquids	Assoc. Gas	Natural Gas	Total Gas
1996	584	0	584	0	0	0
1997	707	0	707	0	0	0
1998	406	0	406	0	0	0
1999	203	0	203	0	0	0
1979-1999	18,723	0	18,723	0	12,296	12,296

KONAWA-DORA - 385780

ONC Dates: Named in 1962 Last Update in 1962

Counties - PONTOTOC, POTTAWATOMIE, SEMINOLE Estimated Total Acres: 10920

PRODUCTION	Oil	Condensate	Total Liquids	Assoc. Gas	Natural Gas	Total Gas
1996	172,747	0	172,747	22,065	0	22,065
1997	171,768	0	171,768	36,478	13,521	49,999
1998	149,715	148	149,863	34,373	11,668	46,041
1999	141,766	0	141,766	19,421	8,503	27,924
1979-1999	4,964,355	282	4,964,637	691,920	87,129	779,049

KREBS SE - 014248

ONC Dates: Named in 1991 Last Update in 1992

Counties - PITTSBURG Estimated Total Acres: 640

PRODUCTION	Oil	Condensate	Total Liquids	Assoc. Gas	Natural Gas	Total Gas
1998	0	0	0	0	15,095	15,095
1999	0	0	0	0	12,351	12,351
1979-1999	0	0	0	0	57,829	57,829

KREMLIN EAST - 387439

ONC Dates: Named in 1944 Last Update in 1993

Counties - GARFIELD, GRANT Estimated Total Acres: 13720

PRODUCTION	Oil	Condensate	Total Liquids	Assoc. Gas	Natural Gas	Total Gas
1996	60,125	524	60,649	131,425	228,625	360,050
1997	37,821	383	38,204	110,482	178,375	288,857
1998	18,155	297	18,452	120,050	133,847	253,897
1999	16,312	0	16,312	44,074	165,094	209,168
1979-1999	4,028,671	61,666	4,090,337	11,018,300	16,763,691	27,781,991

KREMLIN NORTH - 387470

ONC Dates: Named in 1964 Last Update in 1993

Counties - GRANT Estimated Total Acres: 920

PRODUCTION	Oil	Condensate	Total Liquids	Assoc. Gas	Natural Gas	Total Gas
1996	25,285	0	25,285	22,037	0	22,037
1997	20,299	0	20,299	13,886	0	13,886
1998	12,317	0	12,317	5,612	7,822	13,434
1999	12,599	0	12,599	785	10,726	11,511
1979-1999	811,099	0	811,099	893,773	18,548	912,321

KREMLIN NW - 007612

ONC Dates: Named in 1984 Last Update in 1997

Counties - GRANT Estimated Total Acres: 80

PRODUCTION	Oil	Condensate	Total Liquids	Assoc. Gas	Natural Gas	Total Gas
1996	1,135	0	1,135	4,794	0	4,794
1997	952	0	952	3,386	0	3,386
1998	914	0	914	4,239	0	4,239
1999	723	0	723	809	1,496	2,305
1979-1999	68,590	0	68,590	71,758	1,496	73,254

PRODUCTION OF OIL AND GAS BY FIELD

KREMLIN SOUTH - 000686

ONC Dates: Named in 1982 Last Update in 1982

Counties - GARFIELD Estimated Total Acres: 40

PRODUCTION	Oil	Condensate	Total Liquids	Assoc. Gas	Natural Gas	Total Gas
1979-1999	2,854	0	2,854	0	0	0

KREMLIN SW - 387532

ONC Dates: Named in 1971 Last Update in 1993

Counties - GARFIELD Estimated Total Acres: 4080

PRODUCTION	Oil	Condensate	Total Liquids	Assoc. Gas	Natural Gas	Total Gas
1996	0	433	433	0	100,552	100,552
1997	0	143	143	0	88,109	88,109
1998	0	323	323	45,353	25,578	70,931
1999	0	336	336	16,294	34,245	50,539
1979-1999	92,785	9,941	102,726	162,838	4,040,224	4,203,062

KREMLIN WEST - 387563

ONC Dates: Named in 1962 Last Update in 1993

Counties - GARFIELD Estimated Total Acres: 3200

PRODUCTION	Oil	Condensate	Total Liquids	Assoc. Gas	Natural Gas	Total Gas
1996	43,249	0	43,249	13,507	0	13,507
1997	32,678	0	32,678	10,832	0	10,832
1998	24,665	0	24,665	4,437	5,017	9,454
1999	14,361	0	14,361	357	4,513	4,870
1979-1999	4,866,996	2,992	4,869,988	6,403,287	73,466	6,476,753

LADD SE - 006653

ONC Dates: Named in 1984 Last Update in 1984

Counties - CLEVELAND, MCCLAIN Estimated Total Acres: 80

PRODUCTION	Oil	Condensate	Total Liquids	Assoc. Gas	Natural Gas	Total Gas
1996	2,863	0	2,863	0	0	0
1997	2,985	0	2,985	0	0	0
1998	2,119	0	2,119	0	0	0
1999	2,493	0	2,493	0	0	0
1979-1999	60,098	0	60,098	0	0	0

LAFFOON - 394153

ONC Dates: Named in 1935 Last Update in 1962

Counties - LINCOLN, OKFUSKEE Estimated Total Acres: 1680

PRODUCTION	Oil	Condensate	Total Liquids	Assoc. Gas	Natural Gas	Total Gas
1996	57,643	0	57,643	7,772	58,043	65,815
1997	53,266	0	53,266	9,768	47,188	56,956
1998	49,897	0	49,897	9,132	56,473	65,605
1999	45,410	0	45,410	8,999	43,634	52,633
1979-1999	1,375,827	0	1,375,827	95,030	1,672,164	1,767,194

LAFFOON SE - 394215

ONC Dates: Named in 1936 Last Update in 1995

Counties - OKFUSKEE Estimated Total Acres: 5560

PRODUCTION	Oil	Condensate	Total Liquids	Assoc. Gas	Natural Gas	Total Gas
1996	17,267	0	17,267	100,437	19,570	120,007
1997	15,028	0	15,028	84,251	17,490	101,741
1998	13,665	0	13,665	71,205	24,512	95,717
1999	13,399	0	13,399	76,266	26,298	102,564
1979-1999	483,394	10,306	493,700	1,960,756	890,193	2,850,949

LAFFOON SW - 394246

ONC Dates: Named in 1941 Last Update in 1958

Counties - LINCOLN, OKFUSKEE Estimated Total Acres: 200

PRODUCTION	Oil	Condensate	Total Liquids	Assoc. Gas	Natural Gas	Total Gas
1979-1999	493	0	493	0	0	0

LAFFOON WEST - 394250

ONC Dates: Named in 1932 Last Update in 1954

Counties - LINCOLN, OKFUSKEE Estimated Total Acres: 120

PRODUCTION	Oil	Condensate	Total Liquids	Assoc. Gas	Natural Gas	Total Gas
1996	3,290	0	3,290	0	0	0
1997	2,885	0	2,885	0	0	0
1998	3,040	0	3,040	0	0	0
1999	2,979	0	2,979	0	0	0
1979-1999	51,548	0	51,548	0	0	0

PRODUCTION OF OIL AND GAS BY FIELD

LAKE BLACKWELL - 014252

ONC Dates: Named in 1991 Last Update in 1995

Counties - PAYNE

Estimated Total Acres: 40

PRODUCTION	Oil	Condensate	Total Liquids	Assoc. Gas	Natural Gas	Total Gas
1979-1999	4,234	0	4,234	14,463	0	14,463

LAKE BLACKWELL EAST - 395362

ONC Dates: Named in 1957 Last Update in 1996

Counties - PAYNE

Estimated Total Acres: 1480

PRODUCTION	Oil	Condensate	Total Liquids	Assoc. Gas	Natural Gas	Total Gas
1996	33,690	0	33,690	30,557	0	30,557
1997	21,237	0	21,237	20,671	0	20,671
1998	16,382	0	16,382	15,955	0	15,955
1999	12,038	0	12,038	13,368	0	13,368
1979-1999	840,787	0	840,787	1,086,893	0	1,086,893

LAKE BLACKWELL NE - 011183

ONC Dates: Named in 1982 Last Update in 1995

Counties - PAYNE

Estimated Total Acres: 680

PRODUCTION	Oil	Condensate	Total Liquids	Assoc. Gas	Natural Gas	Total Gas
1996	5,027	0	5,027	4,028	0	4,028
1997	4,280	0	4,280	5,637	0	5,637
1998	3,805	0	3,805	4,257	0	4,257
1999	3,706	0	3,706	6,180	0	6,180
1979-1999	104,479	0	104,479	79,989	0	79,989

LAKE CREEK DISTRICT - 395889

ONC Dates: Named in 1945 Last Update in 1979

Counties - GREER

Estimated Total Acres: 880

PRODUCTION	Oil	Condensate	Total Liquids	Assoc. Gas	Natural Gas	Total Gas
1996	82	0	82	0	0	0
1998	80	0	80	0	0	0
1979-1999	16,273	0	16,273	0	0	0

LAKE ETLING NE - 009813

ONC Dates: Named in 1986 Last Update in 1986

Counties - CIMARRON

Estimated Total Acres: 320

PRODUCTION	Oil	Condensate	Total Liquids	Assoc. Gas	Natural Gas	Total Gas
1979-1999	474	0	474	0	0	0

LAKEVIEW AIRPORT NORTH - 398941

ONC Dates: Named in 1979 Last Update in 1995

Counties - CANADIAN

Estimated Total Acres: 440

PRODUCTION	Oil	Condensate	Total Liquids	Assoc. Gas	Natural Gas	Total Gas
1996	307	0	307	0	20,206	20,206
1997	138	0	138	0	18,211	18,211
1998	149	0	149	0	17,217	17,217
1999	168	0	168	0	16,376	16,376
1979-1999	58,331	0	58,331	77,935	697,550	775,485

LAMAR EAST - 399082

ONC Dates: Named in 1950 Last Update in 1991

Counties - HUGHES, PITTSBURG

Estimated Total Acres: 10560

PRODUCTION	Oil	Condensate	Total Liquids	Assoc. Gas	Natural Gas	Total Gas
1996	3,609	175	3,784	400	596,454	596,854
1997	5,290	286	5,576	7,955	525,006	532,961
1998	4,219	122	4,341	3,639	474,993	478,632
1999	3,696	138	3,834	0	427,816	427,816
1979-1999	25,184	15,730	40,914	13,820	11,859,037	11,872,857

LAMBERT NORTH - 399299

ONC Dates: Named in 1967 Last Update in 1986

Counties - ALFALFA

Estimated Total Acres: 160

PRODUCTION	Oil	Condensate	Total Liquids	Assoc. Gas	Natural Gas	Total Gas
1979-1999	22,653	0	22,653	130,969	0	130,969

PRODUCTION OF OIL AND GAS BY FIELD

LAMBERT SE - 399361

ONC Dates: Named in 1957 Last Update in 1986

Counties - ALFALFA Estimated Total Acres: 80640

PRODUCTION	Oil	Condensate	Total Liquids	Assoc. Gas	Natural Gas	Total Gas
1996	1,910	10,894	12,804	39,193	1,754,161	1,793,354
1997	2,192	7,718	9,910	46,666	1,642,940	1,689,606
1998	2,498	7,232	9,730	61,603	1,440,537	1,502,140
1999	7,913	1,812	9,725	21,571	978,182	999,753
1979-1999	260,293	297,462	557,755	5,904,109	61,433,581	67,337,690

LAMONT EAST - 399640

ONC Dates: Named in 1956 Last Update in 1994

Counties - GRANT Estimated Total Acres: 2320

PRODUCTION	Oil	Condensate	Total Liquids	Assoc. Gas	Natural Gas	Total Gas
1996	15,208	0	15,208	94,568	0	94,568
1997	18,252	0	18,252	84,917	0	84,917
1998	14,361	0	14,361	70,811	0	70,811
1999	16,787	0	16,787	14,997	35,906	50,903
1979-1999	949,118	0	949,118	5,016,292	74,430	5,090,722

LAMONT NE - 399671

ONC Dates: Named in 1949 Last Update in 1994

Counties - GRANT Estimated Total Acres: 800

PRODUCTION	Oil	Condensate	Total Liquids	Assoc. Gas	Natural Gas	Total Gas
1996	3,057	0	3,057	9,581	0	9,581
1997	1,881	0	1,881	6,545	0	6,545
1998	898	0	898	3,248	0	3,248
1999	1,400	0	1,400	537	2,682	3,219
1979-1999	296,483	0	296,483	881,739	2,682	884,421

LAMONT SE - 399702

ONC Dates: Named in 1952 Last Update in 2000

Counties - GRANT Estimated Total Acres: 640

PRODUCTION	Oil	Condensate	Total Liquids	Assoc. Gas	Natural Gas	Total Gas
1996	308	0	308	14,661	0	14,661
1997	471	0	471	11,242	0	11,242
1998	182	0	182	9,269	0	9,269
1999	179	0	179	2,160	6,466	8,626
1979-1999	75,810	0	75,810	587,714	180,073	767,787

LANDON - 400353

ONC Dates: Named in 1914 Last Update in 1947

Counties - OSAGE Estimated Total Acres: 200

PRODUCTION	Oil	Condensate	Total Liquids	Assoc. Gas	Natural Gas	Total Gas
1996	5,311	0	5,311	0	0	0
1997	6,067	0	6,067	0	0	0
1998	7,355	0	7,355	0	0	0
1999	6,583	0	6,583	0	0	0
1979-1999	236,658	0	236,658	0	0	0

LANDON DISTRICT SE - 400384

ONC Dates: Named in 1956 Last Update in 1956

Counties - OSAGE Estimated Total Acres: 240

PRODUCTION	Oil	Condensate	Total Liquids	Assoc. Gas	Natural Gas	Total Gas
1997	72	0	72	0	0	0
1979-1999	3,211	0	3,211	0	0	0

LANDON EAST - 400415

ONC Dates: Named in 1974 Last Update in 1974

Counties - OSAGE Estimated Total Acres: 160

PRODUCTION	Oil	Condensate	Total Liquids	Assoc. Gas	Natural Gas	Total Gas
1979-1999	15,792	0	15,792	0	0	0

LANDON NORTH - 400477

ONC Dates: Named in 1961 Last Update in 1961

Counties - OSAGE Estimated Total Acres: 80

PRODUCTION	Oil	Condensate	Total Liquids	Assoc. Gas	Natural Gas	Total Gas
1996	742	0	742	0	0	0
1997	588	0	588	0	0	0
1998	379	0	379	0	0	0
1999	636	0	636	0	0	0
1979-1999	20,350	0	20,350	0	0	0

PRODUCTION OF OIL AND GAS BY FIELD

LANDON NW - 400508

ONC Dates: Named in 1953 Last Update in 1958

Counties - OSAGE

Estimated Total Acres: 1080

PRODUCTION	Oil	Condensate	Total Liquids	Assoc. Gas	Natural Gas	Total Gas
1996	2,233	0	2,233	0	0	0
1997	4,719	0	4,719	0	0	0
1998	4,508	0	4,508	0	0	0
1999	3,188	0	3,188	0	0	0
1979-1999	103,825	0	103,825	0	208,602	208,602

LANDON SW - 400601

ONC Dates: Named in 1956 Last Update in 1956

Counties - OSAGE

Estimated Total Acres: 40

PRODUCTION	Oil	Condensate	Total Liquids	Assoc. Gas	Natural Gas	Total Gas
1996	96	0	96	0	10,924	10,924
1997	94	0	94	0	23,484	23,484
1998	0	0	0	0	16,970	16,970
1999	55	0	55	0	11,145	11,145
1979-1999	1,325	0	1,325	0	303,893	303,893

LANDON WEST - 400638

ONC Dates: Named in 1973 Last Update in 1973

Counties - OSAGE

Estimated Total Acres: 160

PRODUCTION	Oil	Condensate	Total Liquids	Assoc. Gas	Natural Gas	Total Gas
1996	2,720	0	2,720	0	0	0
1997	2,762	0	2,762	0	0	0
1998	2,710	0	2,710	0	0	0
1999	2,891	0	2,891	0	0	0
1979-1999	47,312	0	47,312	6,654	77,854	84,508

LANGSTON - 401407

ONC Dates: Named in 1934 Last Update in 1979

Counties - LOGAN, PAYNE

Estimated Total Acres: 680

PRODUCTION	Oil	Condensate	Total Liquids	Assoc. Gas	Natural Gas	Total Gas
1996	2,195	0	2,195	0	13,912	13,912
1997	3,346	0	3,346	0	39,498	39,498
1998	1,988	0	1,988	0	10,589	10,589
1999	2,366	0	2,366	0	21,076	21,076
1979-1999	79,354	0	79,354	0	85,075	85,075

LANGSTON NW - 401531

ONC Dates: Named in 1981 Last Update in 1984

Counties - LOGAN, PAYNE

Estimated Total Acres: 560

PRODUCTION	Oil	Condensate	Total Liquids	Assoc. Gas	Natural Gas	Total Gas
1996	10,657	0	10,657	4,120	0	4,120
1997	14,745	0	14,745	1,983	0	1,983
1998	13,212	0	13,212	1,950	0	1,950
1999	12,290	0	12,290	549	0	549
1979-1999	301,298	0	301,298	582,924	0	582,924

LANGSTON SOUTH - 401562

ONC Dates: Named in 1935 Last Update in 1995

Counties - LOGAN, PAYNE

Estimated Total Acres: 2120

PRODUCTION	Oil	Condensate	Total Liquids	Assoc. Gas	Natural Gas	Total Gas
1996	11,120	0	11,120	0	0	0
1997	8,868	0	8,868	0	0	0
1998	8,682	0	8,682	0	0	0
1999	11,117	0	11,117	0	0	0
1979-1999	554,012	1,435	555,447	59,103	163,052	222,155

LANGSTON SW - 000695

ONC Dates: Named in 1981 Last Update in 1982

Counties - LOGAN, PAYNE

Estimated Total Acres: 80

PRODUCTION	Oil	Condensate	Total Liquids	Assoc. Gas	Natural Gas	Total Gas
1979-1999	0	1,597	1,597	0	2,503	2,503

LANGSTON TOWNSITE SW - 004428

ONC Dates: Named in 1983 Last Update in 1983

Counties - LOGAN, PAYNE

Estimated Total Acres: 40

PRODUCTION	Oil	Condensate	Total Liquids	Assoc. Gas	Natural Gas	Total Gas
1979-1999	1,388	0	1,388	0	0	0

PRODUCTION OF OIL AND GAS BY FIELD

LANGSTON WEST - 401593

ONC Dates: Named in 1950 Last Update in 1984

Counties - LOGAN, PAYNE

Estimated Total Acres: 4720

PRODUCTION	Oil	Condensate	Total Liquids	Assoc. Gas	Natural Gas	Total Gas
1996	22,090	0	22,090	44,276	3,205	47,481
1997	18,260	375	18,635	43,652	8,757	52,409
1998	29,098	354	29,452	35,933	8,112	44,045
1999	30,550	361	30,911	24,653	4,053	28,706
1979-1999	1,581,290	3,695	1,584,985	4,340,077	24,127	4,364,204

LAUDERDALE - 403794

ONC Dates: Named in 1915 Last Update in 1996

Counties - OSAGE, PAWNEE

Estimated Total Acres: 10320

PRODUCTION	Oil	Condensate	Total Liquids	Assoc. Gas	Natural Gas	Total Gas
1996	82,472	0	82,472	19,279	0	19,279
1997	72,848	0	72,848	18,458	0	18,458
1998	58,904	0	58,904	3,541	8,037	11,578
1999	58,917	0	58,917	0	0	0
1979-1999	2,028,862	0	2,028,862	496,083	492,056	988,139

LAVERTY NW - 010787

ONC Dates: Named in 1985 Last Update in 1986

Counties - CADDO

Estimated Total Acres: 640

PRODUCTION	Oil	Condensate	Total Liquids	Assoc. Gas	Natural Gas	Total Gas
1996	8,908	0	8,908	0	0	0
1997	8,431	0	8,431	0	7,247	7,247
1998	7,293	0	7,293	0	20,319	20,319
1999	6,401	0	6,401	0	4,472	4,472
1979-1999	148,881	65,137	214,018	0	4,146,929	4,146,929

LAWRIE SE - 405424

ONC Dates: Named in 1981 Last Update in 1981

Counties - LOGAN

Estimated Total Acres: 80

PRODUCTION	Oil	Condensate	Total Liquids	Assoc. Gas	Natural Gas	Total Gas
1979-1999	2,924	0	2,924	85,021	0	85,021

LAWRIE SW - 405430

ONC Dates: Named in 1973 Last Update in 1991

Counties - LOGAN

Estimated Total Acres: 1120

PRODUCTION	Oil	Condensate	Total Liquids	Assoc. Gas	Natural Gas	Total Gas
1997	154	0	154	0	0	0
1979-1999	86,855	0	86,855	180,802	24,660	205,462

LAWRIE WEST - 405437

ONC Dates: Named in 1951 Last Update in 1991

Counties - LOGAN

Estimated Total Acres: 8360

PRODUCTION	Oil	Condensate	Total Liquids	Assoc. Gas	Natural Gas	Total Gas
1996	28,529	798	29,327	136,601	46,635	183,236
1997	19,206	977	20,183	135,219	95,956	231,175
1998	15,567	513	16,080	82,433	47,438	129,871
1999	21,258	626	21,884	62,513	201,337	263,850
1979-1999	1,370,668	19,645	1,390,313	6,942,433	2,647,468	9,589,901

LAWTON DISTRICT - 405623

ONC Dates: Named in 1947 Last Update in 1947

Counties - COMANCHE

Estimated Total Acres: 2520

PRODUCTION	Oil	Condensate	Total Liquids	Assoc. Gas	Natural Gas	Total Gas
1996	10,151	0	10,151	4,413	0	4,413
1997	9,548	0	9,548	3,972	0	3,972
1998	6,405	0	6,405	760	2,181	2,941
1999	5,939	0	5,939	0	0	0
1979-1999	404,082	0	404,082	256,097	22,175	278,272

LEEDEY - 407941

ONC Dates: Named in 1970 Last Update in 1978

Counties - DEWEY

Estimated Total Acres: 4000

PRODUCTION	Oil	Condensate	Total Liquids	Assoc. Gas	Natural Gas	Total Gas
1996	1,830	2,057	3,887	0	794,801	794,801
1997	0	3,396	3,396	0	644,336	644,336
1998	0	2,898	2,898	0	520,098	520,098
1999	0	3,030	3,030	0	494,658	494,658
1979-1999	19,642	153,322	172,964	0	14,846,768	14,846,768

PRODUCTION OF OIL AND GAS BY FIELD

LEEDEY SE - 407949

ONC Dates: Named in 1980 Last Update in 1987

Counties - DEWEY

Estimated Total Acres: 2560

PRODUCTION	Oil	Condensate	Total Liquids	Assoc. Gas	Natural Gas	Total Gas
1996	0	1,041	1,041	0	54,452	54,452
1997	0	674	674	0	45,500	45,500
1998	0	191	191	0	216,869	216,869
1999	154	380	534	0	582,721	582,721
1979-1999	1,507	20,899	22,406	0	4,825,717	4,825,717

LEES SPRING - 408003

ONC Dates: Named in 1957 Last Update in 1988

Counties - PONTOTOC, POTTAWATOMIE

Estimated Total Acres: 160

PRODUCTION	Oil	Condensate	Total Liquids	Assoc. Gas	Natural Gas	Total Gas
1979-1999	26,103	0	26,103	0	0	0

LEES SPRING EAST - 408034

ONC Dates: Named in 1952 Last Update in 1988

Counties - PONTOTOC, POTTAWATOMIE

Estimated Total Acres: 760

PRODUCTION	Oil	Condensate	Total Liquids	Assoc. Gas	Natural Gas	Total Gas
1996	5,343	0	5,343	0	0	0
1997	4,564	0	4,564	0	0	0
1998	4,102	0	4,102	0	0	0
1999	3,543	0	3,543	0	0	0
1979-1999	150,142	0	150,142	0	0	0

LEGAL SW - 408452

ONC Dates: Named in 1977 Last Update in 1988

Counties - COAL

Estimated Total Acres: 160

PRODUCTION	Oil	Condensate	Total Liquids	Assoc. Gas	Natural Gas	Total Gas
1999	0	0	0	0	38,642	38,642
1979-1999	0	0	0	0	96,644	96,644

LEHIGH EAST - 408535

ONC Dates: Named in 1977 Last Update in 1988

Counties - ATOKA, COAL

Estimated Total Acres: 160

PRODUCTION	Oil	Condensate	Total Liquids	Assoc. Gas	Natural Gas	Total Gas
1979-1999	0	0	0	0	15,865	15,865

LEHIGH SW - 408571

ONC Dates: Named in 1977 Last Update in 1986

Counties - ATOKA

Estimated Total Acres: 640

PRODUCTION	Oil	Condensate	Total Liquids	Assoc. Gas	Natural Gas	Total Gas
1996	0	0	0	0	28,785	28,785
1997	0	0	0	0	29,982	29,982
1998	0	0	0	0	29,266	29,266
1999	0	0	0	0	27,221	27,221
1979-1999	0	0	0	0	343,781	343,781

LELA NE - 009620

ONC Dates: Named in 1985 Last Update in 1996

Counties - PAWNEE

Estimated Total Acres: 120

PRODUCTION	Oil	Condensate	Total Liquids	Assoc. Gas	Natural Gas	Total Gas
1979-1999	34,126	0	34,126	0	0	0

LELA NORTH - 409329

ONC Dates: Named in 1978 Last Update in 1978

Counties - NOBLE

Estimated Total Acres: 40

PRODUCTION	Oil	Condensate	Total Liquids	Assoc. Gas	Natural Gas	Total Gas
1979-1999	175	0	175	0	0	0

LENAPAH - 409956

ONC Dates: Named in 1904 Last Update in 1941

Counties - NOWATA

Estimated Total Acres: 3840

PRODUCTION	Oil	Condensate	Total Liquids	Assoc. Gas	Natural Gas	Total Gas
1996	5,139	0	5,139	0	2,485	2,485
1997	5,079	0	5,079	0	58,855	58,855
1998	3,778	0	3,778	0	105,706	105,706
1999	4,750	0	4,750	0	174,512	174,512
1979-1999	114,422	0	114,422	0	369,971	369,971

PRODUCTION OF OIL AND GAS BY FIELD

LEON NORTH - 410545

ONC Dates: Named in 1952 Last Update in 1997

Counties - LOVE Estimated Total Acres: 2080

PRODUCTION	Oil	Condensate	Total Liquids	Assoc. Gas	Natural Gas	Total Gas
1996	33,866	0	33,866	0	0	0
1997	26,416	0	26,416	0	0	0
1998	30,649	0	30,649	0	0	0
1999	23,030	0	23,030	0	0	0
1979-1999	1,330,051	0	1,330,051	0	0	0

LEON NW - 410576

ONC Dates: Named in 1971 Last Update in 1997

Counties - LOVE Estimated Total Acres: 480

PRODUCTION	Oil	Condensate	Total Liquids	Assoc. Gas	Natural Gas	Total Gas
1996	5,683	0	5,683	0	0	0
1997	5,482	0	5,482	0	0	0
1998	4,136	0	4,136	0	0	0
1999	3,873	0	3,873	0	0	0
1979-1999	277,136	0	277,136	0	0	0

LEONEL SE - 410880

ONC Dates: Named in 1974 Last Update in 1994

Counties - BLAINE, DEWEY Estimated Total Acres: 3040

PRODUCTION	Oil	Condensate	Total Liquids	Assoc. Gas	Natural Gas	Total Gas
1996	20,361	2,284	22,645	296,230	376,597	672,827
1997	15,187	1,073	16,260	619,991	283,933	903,924
1998	4,605	760	5,365	331,359	569,014	900,373
1999	1,074	22,061	23,135	4,060	658,662	662,722
1979-1999	100,926	339,061	439,987	1,431,867	25,928,497	27,360,364

LETITIA EAST - 000698

ONC Dates: Named in 1982 Last Update in 1982

Counties - COMANCHE, STEPHENS Estimated Total Acres: 40

PRODUCTION	Oil	Condensate	Total Liquids	Assoc. Gas	Natural Gas	Total Gas
1996	560	0	560	0	0	0
1997	864	0	864	0	0	0
1998	108	0	108	0	0	0
1979-1999	26,240	0	26,240	0	0	0

LEWIS - 411940

ONC Dates: Named in 1944 Last Update in 1963

Counties - GARVIN Estimated Total Acres: 1880

PRODUCTION	Oil	Condensate	Total Liquids	Assoc. Gas	Natural Gas	Total Gas
1996	29,656	0	29,656	0	0	0
1997	24,095	0	24,095	0	0	0
1998	20,807	0	20,807	0	0	0
1999	18,616	0	18,616	0	0	0
1979-1999	639,808	0	639,808	1,529	13,047	14,576

LEWIS NE - 412002

ONC Dates: Named in 1938 Last Update in 1959

Counties - GARVIN Estimated Total Acres: 280

PRODUCTION	Oil	Condensate	Total Liquids	Assoc. Gas	Natural Gas	Total Gas
1996	3,341	0	3,341	0	0	0
1997	2,153	0	2,153	0	0	0
1998	2,268	0	2,268	0	0	0
1999	1,929	0	1,929	0	0	0
1979-1999	66,691	0	66,691	0	1,861	1,861

LEWIS SE - 412095

ONC Dates: Named in 1968 Last Update in 1969

Counties - GARVIN, MURRAY Estimated Total Acres: 520

PRODUCTION	Oil	Condensate	Total Liquids	Assoc. Gas	Natural Gas	Total Gas
1996	2,649	0	2,649	0	0	0
1997	2,884	0	2,884	0	0	0
1998	1,687	0	1,687	0	0	0
1999	1,210	0	1,210	0	0	0
1979-1999	67,615	0	67,615	0	0	0

PRODUCTION OF OIL AND GAS BY FIELD

LEXINGTON SE - 412763

ONC Dates: Named in 1979 Last Update in 1981

Counties - CLEVELAND, MCCLAIN

Estimated Total Acres: 1120

PRODUCTION	Oil	Condensate	Total Liquids	Assoc. Gas	Natural Gas	Total Gas
1996	3,698	0	3,698	0	0	0
1997	1,827	0	1,827	0	0	0
1998	1,879	0	1,879	0	0	0
1999	1,306	0	1,306	0	0	0
1979-1999	326,683	0	326,683	0	0	0

LEXINGTON SOUTH - 412668

ONC Dates: Named in 1978 Last Update in 1998

Counties - CLEVELAND, MCCLAIN

Estimated Total Acres: 160

PRODUCTION	Oil	Condensate	Total Liquids	Assoc. Gas	Natural Gas	Total Gas
1979-1999	212,293	0	212,293	0	0	0

LIBBIE SOUTH - 412759

ONC Dates: Named in 1979 Last Update in 1990

Counties - CADDO

Estimated Total Acres: 1280

PRODUCTION	Oil	Condensate	Total Liquids	Assoc. Gas	Natural Gas	Total Gas
1996	2,447	0	2,447	0	0	0
1997	2,292	0	2,292	0	0	0
1998	1,788	0	1,788	0	0	0
1999	867	0	867	0	0	0
1979-1999	36,927	0	36,927	0	226,653	226,653

LIBERAL SW - 413111

ONC Dates: Named in 1964 Last Update in 1964

Counties - TEXAS

Estimated Total Acres: 640

PRODUCTION	Oil	Condensate	Total Liquids	Assoc. Gas	Natural Gas	Total Gas
1996	0	1,219	1,219	0	8,140	8,140
1997	0	798	798	0	5,165	5,165
1998	860	0	860	0	2,647	2,647
1999	702	0	702	0	4,100	4,100
1979-1999	1,893	10,536	12,429	0	353,606	353,606

LIBERTY - 413142

ONC Dates: Named in 1942 Last Update in 1995

Counties - NOBLE

Estimated Total Acres: 200

PRODUCTION	Oil	Condensate	Total Liquids	Assoc. Gas	Natural Gas	Total Gas
1979-1999	31,633	0	31,633	3,599	0	3,599

LIBERTY HILL SW - 413266

ONC Dates: Named in 1967 Last Update in 1991

Counties - POTTAWATOMIE

Estimated Total Acres: 160

PRODUCTION	Oil	Condensate	Total Liquids	Assoc. Gas	Natural Gas	Total Gas
1996	465	0	465	0	0	0
1997	295	0	295	0	0	0
1998	315	0	315	0	0	0
1999	458	0	458	0	0	0
1979-1999	39,736	0	39,736	0	0	0

LIBERTY NE - 413359

ONC Dates: Named in 1965 Last Update in 1995

Counties - NOBLE

Estimated Total Acres: 280

PRODUCTION	Oil	Condensate	Total Liquids	Assoc. Gas	Natural Gas	Total Gas
1979-1999	7,446	0	7,446	0	0	0

LINCREEK DISTRICT - 414754

ONC Dates: Named in 1956 Last Update in 1956

Counties - CREEK, LINCOLN

Estimated Total Acres: 880

PRODUCTION	Oil	Condensate	Total Liquids	Assoc. Gas	Natural Gas	Total Gas
1996	0	0	0	0	83,555	83,555
1997	0	0	0	0	70,736	70,736
1998	0	0	0	0	60,854	60,854
1999	0	0	0	0	66,687	66,687
1979-1999	396	0	396	58,427	2,316,314	2,374,741

PRODUCTION OF OIL AND GAS BY FIELD

LINDSAY RIDGE NORTH - 415498

ONC Dates: Named in 1961 Last Update in 1995

Counties - CLEVELAND, MCCLAIN

Estimated Total Acres: 600

PRODUCTION	Oil	Condensate	Total Liquids	Assoc. Gas	Natural Gas	Total Gas
1996	8,999	0	8,999	36,719	0	36,719
1997	8,013	0	8,013	49,684	0	49,684
1998	6,562	0	6,562	42,561	0	42,561
1999	5,151	0	5,151	42,198	0	42,198
1979-1999	138,932	0	138,932	937,259	0	937,259

LITTLE AXE - 417575

ONC Dates: Named in 1967 Last Update in 1995

Counties - CLEVELAND

Estimated Total Acres: 480

PRODUCTION	Oil	Condensate	Total Liquids	Assoc. Gas	Natural Gas	Total Gas
1996	5,965	0	5,965	8,744	0	8,744
1997	6,117	0	6,117	5,699	0	5,699
1998	5,507	0	5,507	4,201	0	4,201
1999	5,394	0	5,394	1,510	0	1,510
1979-1999	379,339	0	379,339	509,059	0	509,059

LITTLE AXE NORTH - 008786

ONC Dates: Named in 1984 Last Update in 1995

Counties - CLEVELAND

Estimated Total Acres: 80

PRODUCTION	Oil	Condensate	Total Liquids	Assoc. Gas	Natural Gas	Total Gas
1979-1999	35,997	0	35,997	0	0	0

LITTLE AXE SE - 417637

ONC Dates: Named in 1968 Last Update in 1995

Counties - CLEVELAND

Estimated Total Acres: 320

PRODUCTION	Oil	Condensate	Total Liquids	Assoc. Gas	Natural Gas	Total Gas
1996	1,026	0	1,026	0	0	0
1997	1,503	0	1,503	0	0	0
1998	463	0	463	0	0	0
1999	872	0	872	0	0	0
1979-1999	26,473	0	26,473	0	0	0

LITTLE NW - 011191

ONC Dates: Named in 1954 Last Update in 1995

Counties - OKFUSKEE, POTTAWATOMIE, SEMINOLE

Estimated Total Acres: 240

PRODUCTION	Oil	Condensate	Total Liquids	Assoc. Gas	Natural Gas	Total Gas
1996	3,810	0	3,810	0	0	0
1997	4,476	0	4,476	0	0	0
1998	3,232	0	3,232	0	0	0
1999	3,074	0	3,074	0	0	0
1979-1999	137,023	0	137,023	0	0	0

LITTLE RIVER - 419218

ONC Dates: Named in 1927 Last Update in 1966

Counties - SEMINOLE

Estimated Total Acres: 8960

PRODUCTION	Oil	Condensate	Total Liquids	Assoc. Gas	Natural Gas	Total Gas
1996	170,961	0	170,961	0	67,719	67,719
1997	200,669	0	200,669	0	40,760	40,760
1998	162,872	0	162,872	0	74,802	74,802
1999	172,522	0	172,522	0	31,081	31,081
1979-1999	4,424,772	0	4,424,772	95,174	3,132,330	3,227,504

LITTLE RIVER EAST - 419249

ONC Dates: Named in 1928 Last Update in 1963

Counties - SEMINOLE

Estimated Total Acres: 2160

PRODUCTION	Oil	Condensate	Total Liquids	Assoc. Gas	Natural Gas	Total Gas
1996	21,315	0	21,315	0	0	0
1997	18,084	0	18,084	0	0	0
1998	15,943	0	15,943	0	0	0
1999	11,785	0	11,785	0	0	0
1979-1999	1,019,503	0	1,019,503	303,180	78,744	381,924

LITTLE RIVER WEST - 419373

ONC Dates: Named in 1939 Last Update in 1945

Counties - SEMINOLE

Estimated Total Acres: 440

PRODUCTION	Oil	Condensate	Total Liquids	Assoc. Gas	Natural Gas	Total Gas
1979-1999	32,892	0	32,892	0	0	0

PRODUCTION OF OIL AND GAS BY FIELD

LITTLE ROCK SW - 419435

ONC Dates: Named in 1941 Last Update in 1965

Counties - CREEK, LINCOLN, OKFUSKEE

Estimated Total Acres: 240

PRODUCTION	Oil	Condensate	Total Liquids	Assoc. Gas	Natural Gas	Total Gas
1996	6,768	0	6,768	0	0	0
1997	6,937	0	6,937	0	0	0
1998	5,826	0	5,826	0	0	0
1999	5,025	0	5,025	0	0	0
1979-1999	228,550	0	228,550	0	0	0

LOCKRIDGE EAST - 421823

ONC Dates: Named in 1953 Last Update in 1991

Counties - LOGAN, OKLAHOMA

Estimated Total Acres: 200

PRODUCTION	Oil	Condensate	Total Liquids	Assoc. Gas	Natural Gas	Total Gas
1996	792	0	792	64,747	0	64,747
1997	847	0	847	61,774	0	61,774
1998	655	0	655	66,185	0	66,185
1999	516	0	516	22,810	32,759	55,569
1979-1999	28,095	0	28,095	1,514,461	32,759	1,547,220

LOCKRIDGE SW - 421916

ONC Dates: Named in 1968 Last Update in 1991

Counties - CANADIAN

Estimated Total Acres: 40

PRODUCTION	Oil	Condensate	Total Liquids	Assoc. Gas	Natural Gas	Total Gas
1979-1999	1,317	0	1,317	0	0	0

LOCO DISTRICT - 422040

ONC Dates: Named in 1955 Last Update in 1955

Counties - JEFFERSON, STEPHENS

Estimated Total Acres: 10880

PRODUCTION	Oil	Condensate	Total Liquids	Assoc. Gas	Natural Gas	Total Gas
1996	214,188	0	214,188	932	28,028	28,960
1997	220,456	0	220,456	7,472	61,718	69,190
1998	181,834	0	181,834	4,323	143,365	147,688
1999	170,701	0	170,701	3,670	114,039	117,709
1979-1999	7,164,239	49,271	7,213,510	394,698	497,334	892,032

LOCO NORTH - 422133

ONC Dates: Named in 1957 Last Update in 1958

Counties - STEPHENS

Estimated Total Acres: 280

PRODUCTION	Oil	Condensate	Total Liquids	Assoc. Gas	Natural Gas	Total Gas
1996	2,831	0	2,831	0	0	0
1997	2,759	0	2,759	0	0	0
1998	2,400	0	2,400	0	0	0
1999	3,622	0	3,622	0	0	0
1979-1999	47,384	0	47,384	0	0	0

LOGAN SOUTH - 423001

ONC Dates: Named in 1958 Last Update in 1993

Counties - BEAVER

Estimated Total Acres: 22800

PRODUCTION	Oil	Condensate	Total Liquids	Assoc. Gas	Natural Gas	Total Gas
1996	17,620	16,528	34,148	399,194	1,556,244	1,955,438
1997	20,126	10,033	30,159	401,847	1,301,875	1,703,722
1998	17,101	6,059	23,160	351,054	1,226,614	1,577,668
1999	13,736	7,397	21,133	192,294	1,217,476	1,409,770
1979-1999	940,712	497,202	1,437,914	7,888,630	37,979,217	45,867,847

LONE ELM - 424210

ONC Dates: Named in 1955 Last Update in 1996

Counties - NOBLE

Estimated Total Acres: 920

PRODUCTION	Oil	Condensate	Total Liquids	Assoc. Gas	Natural Gas	Total Gas
1996	1,848	0	1,848	16,145	0	16,145
1997	1,113	0	1,113	15,434	0	15,434
1998	625	0	625	7,570	0	7,570
1999	654	0	654	2,833	0	2,833
1979-1999	132,094	0	132,094	1,135,082	144,945	1,280,027

LONE ELM EAST - 000705

ONC Dates: Named in 1982 Last Update in 1995

Counties - NOBLE

Estimated Total Acres: 600

PRODUCTION	Oil	Condensate	Total Liquids	Assoc. Gas	Natural Gas	Total Gas
1979-1999	10,931	0	10,931	19,791	0	19,791

PRODUCTION OF OIL AND GAS BY FIELD

LONE ELM NORTH - 424241

ONC Dates: Named in 1969 Last Update in 1995

Counties - NOBLE Estimated Total Acres: 320

PRODUCTION	Oil	Condensate	Total Liquids	Assoc. Gas	Natural Gas	Total Gas
1979-1999	21,982	0	21,982	0	0	0

LONE ELM NW - 424272

ONC Dates: Named in 1954 Last Update in 1996

Counties - NOBLE Estimated Total Acres: 640

PRODUCTION	Oil	Condensate	Total Liquids	Assoc. Gas	Natural Gas	Total Gas
1996	4,426	0	4,426	17,685	17,840	35,525
1997	4,846	0	4,846	15,472	17,191	32,663
1998	3,883	0	3,883	13,592	15,536	29,128
1999	4,856	0	4,856	11,522	13,468	24,990
1979-1999	258,497	0	258,497	1,318,378	506,178	1,824,556

LONE ELM SOUTH - 424303

ONC Dates: Named in 1952 Last Update in 1995

Counties - NOBLE Estimated Total Acres: 4720

PRODUCTION	Oil	Condensate	Total Liquids	Assoc. Gas	Natural Gas	Total Gas
1996	79,082	0	79,082	53,065	0	53,065
1997	87,808	0	87,808	177,347	0	177,347
1998	70,615	0	70,615	97,075	0	97,075
1999	63,164	0	63,164	60,596	0	60,596
1979-1999	3,414,930	0	3,414,930	3,003,272	56,235	3,059,507

LONE GROVE NE - 424365

ONC Dates: Named in 1952 Last Update in 1984

Counties - CARTER Estimated Total Acres: 200

PRODUCTION	Oil	Condensate	Total Liquids	Assoc. Gas	Natural Gas	Total Gas
1996	1,094	0	1,094	0	0	0
1997	1,413	0	1,413	0	0	0
1998	643	0	643	0	0	0
1999	963	0	963	0	0	0
1979-1999	33,782	0	33,782	1,017	0	1,017

LONE GROVE NW - 424396

ONC Dates: Named in 1966 Last Update in 1983

Counties - CARTER Estimated Total Acres: 480

PRODUCTION	Oil	Condensate	Total Liquids	Assoc. Gas	Natural Gas	Total Gas
1979-1999	544	0	544	0	0	0

LONE GROVE SOUTH - 424458

ONC Dates: Named in 1954 Last Update in 1963

Counties - CARTER Estimated Total Acres: 320

PRODUCTION	Oil	Condensate	Total Liquids	Assoc. Gas	Natural Gas	Total Gas
1996	12,527	0	12,527	0	0	0
1997	12,117	0	12,117	0	0	0
1998	12,117	0	12,117	0	0	0
1999	11,508	0	11,508	0	0	0
1979-1999	280,472	0	280,472	0	0	0

LONE GROVE WEST - 015307

ONC Dates: Named in 1994 Last Update in 1995

Counties - CARTER Estimated Total Acres: 160

PRODUCTION	Oil	Condensate	Total Liquids	Assoc. Gas	Natural Gas	Total Gas
1996	8,129	0	8,129	0	0	0
1997	7,437	0	7,437	0	0	0
1998	6,095	0	6,095	0	0	0
1999	3,586	0	3,586	0	0	0
1979-1999	34,129	0	34,129	0	0	0

LONE SPRING NORTH - 424768

ONC Dates: Named in 1955 Last Update in 1955

Counties - OSAGE Estimated Total Acres: 40

PRODUCTION	Oil	Condensate	Total Liquids	Assoc. Gas	Natural Gas	Total Gas
1996	343	0	343	0	0	0
1997	128	0	128	0	0	0
1999	156	0	156	0	0	0
1979-1999	18,866	0	18,866	0	0	0

PRODUCTION OF OIL AND GAS BY FIELD

LONE STAR - 424799

ONC Dates: Named in 1945 Last Update in 1995

Counties - OKLAHOMA

Estimated Total Acres: 120

PRODUCTION	Oil	Condensate	Total Liquids	Assoc. Gas	Natural Gas	Total Gas
1996	1,597	0	1,597	239	0	239
1997	1,521	0	1,521	3,820	0	3,820
1998	1,454	0	1,454	5,628	0	5,628
1999	1,620	0	1,620	5,808	0	5,808
1979-1999	50,516	0	50,516	15,495	0	15,495

LONG - 425264

ONC Dates: Named in 1926 Last Update in 1995

Counties - HUGHES

Estimated Total Acres: 2400

PRODUCTION	Oil	Condensate	Total Liquids	Assoc. Gas	Natural Gas	Total Gas
1996	1,618	0	1,618	8,044	96,606	104,650
1997	1,541	0	1,541	6,889	80,285	87,174
1998	1,074	0	1,074	5,039	87,615	92,654
1999	422	0	422	3,416	89,260	92,676
1979-1999	58,342	1,651	59,993	382,394	3,032,322	3,414,716

LONG BRANCH - 425326

ONC Dates: Named in 1926 Last Update in 1996

Counties - PAYNE

Estimated Total Acres: 1240

PRODUCTION	Oil	Condensate	Total Liquids	Assoc. Gas	Natural Gas	Total Gas
1996	52,906	169	53,075	118,269	1,032	119,301
1997	41,427	177	41,604	103,284	731	104,015
1998	38,561	362	38,923	107,442	116	107,558
1999	37,333	0	37,333	114,930	0	114,930
1979-1999	671,625	708	672,333	1,240,470	271,254	1,511,724

LONG NORTH - 425760

ONC Dates: Named in 1949 Last Update in 1995

Counties - HUGHES

Estimated Total Acres: 600

PRODUCTION	Oil	Condensate	Total Liquids	Assoc. Gas	Natural Gas	Total Gas
1996	0	0	0	0	58,742	58,742
1997	0	0	0	0	53,156	53,156
1998	0	0	0	0	43,304	43,304
1999	0	0	0	0	35,655	35,655
1979-1999	0	0	0	0	930,735	930,735

LONGDALE SE - 426063

ONC Dates: Named in 1974 Last Update in 1994

Counties - BLAINE

Estimated Total Acres: 12960

PRODUCTION	Oil	Condensate	Total Liquids	Assoc. Gas	Natural Gas	Total Gas
1996	6,115	7,090	13,205	126,694	363,364	490,058
1997	4,599	6,441	11,040	71,155	220,528	291,683
1998	6,426	2,435	8,861	209,337	52,512	261,849
1999	7,290	2,799	10,089	147,470	163,756	311,226
1979-1999	373,480	565,790	939,270	7,515,000	14,995,764	22,510,764

LONGDALE WEST - 426067

ONC Dates: Named in 1977 Last Update in 1994

Counties - DEWEY

Estimated Total Acres: 160

PRODUCTION	Oil	Condensate	Total Liquids	Assoc. Gas	Natural Gas	Total Gas
1996	0	0	0	0	1,850	1,850
1979-1999	0	8,557	8,557	0	283,579	283,579

LOOKEBA - 426649

ONC Dates: Named in 1974 Last Update in 1990

Counties - CADDO

Estimated Total Acres: 15040

PRODUCTION	Oil	Condensate	Total Liquids	Assoc. Gas	Natural Gas	Total Gas
1996	0	8,606	8,606	0	1,151,792	1,151,792
1997	0	8,191	8,191	0	1,607,615	1,607,615
1998	0	4,618	4,618	7,934	1,465,110	1,473,044
1999	346	5,561	5,907	0	987,937	987,937
1979-1999	10,856	153,557	164,413	11,477	46,632,689	46,644,166

PRODUCTION OF OIL AND GAS BY FIELD

LOOKEBA EAST - 426651

ONC Dates: Named in 1975 Last Update in 1994

Counties - CADDO, CANADIAN

Estimated Total Acres: 24000

PRODUCTION	Oil	Condensate	Total Liquids	Assoc. Gas	Natural Gas	Total Gas
1996	160,177	7,763	167,940	52,972	1,986,361	2,039,333
1997	180,656	9,174	189,830	46,313	4,808,476	4,854,789
1998	153,683	8,012	161,695	41,203	4,424,722	4,465,925
1999	128,982	5,226	134,208	27,763	3,154,500	3,182,263
1979-1999	2,456,365	506,063	2,962,428	2,002,344	66,402,856	68,405,200

LOOKOUT - 426659

ONC Dates: Named in 1984 Last Update in 1985

Counties - WOODS

Estimated Total Acres: 80

PRODUCTION	Oil	Condensate	Total Liquids	Assoc. Gas	Natural Gas	Total Gas
1979-1999	5,353	0	5,353	0	0	0

LOOKOUT NE - 426752

ONC Dates: Named in 1969 Last Update in 1998

Counties - WOODS

Estimated Total Acres: 2560

PRODUCTION	Oil	Condensate	Total Liquids	Assoc. Gas	Natural Gas	Total Gas
1996	0	0	0	0	22,894	22,894
1997	0	0	0	0	24,885	24,885
1998	0	0	0	0	12,982	12,982
1999	0	0	0	0	9,527	9,527
1979-1999	6,288	1,150	7,438	0	1,018,051	1,018,051

LORENA - 427310

ONC Dates: Named in 1965 Last Update in 1992

Counties - BEAVER

Estimated Total Acres: 22400

PRODUCTION	Oil	Condensate	Total Liquids	Assoc. Gas	Natural Gas	Total Gas
1996	10,005	4,437	14,442	27,671	1,792,263	1,819,934
1997	7,410	3,186	10,596	29,996	1,270,699	1,300,695
1998	15,063	1,479	16,542	45,289	2,087,687	2,132,976
1999	9,048	543	9,591	12,363	1,076,013	1,088,376
1979-1999	156,433	82,016	238,449	953,649	31,513,459	32,467,108

LOST CREEK - 428271

ONC Dates: Named in 1951 Last Update in 1995

Counties - PAYNE

Estimated Total Acres: 2320

PRODUCTION	Oil	Condensate	Total Liquids	Assoc. Gas	Natural Gas	Total Gas
1996	15,517	0	15,517	32,781	0	32,781
1997	17,646	0	17,646	30,904	0	30,904
1998	15,523	0	15,523	22,834	0	22,834
1999	15,475	0	15,475	23,436	0	23,436
1979-1999	829,415	0	829,415	1,312,292	2,312	1,314,604

LOST CREEK EAST - 009037

ONC Dates: Named in 1985 Last Update in 1996

Counties - PAYNE

Estimated Total Acres: 400

PRODUCTION	Oil	Condensate	Total Liquids	Assoc. Gas	Natural Gas	Total Gas
1996	16,895	0	16,895	29,712	0	29,712
1997	10,923	0	10,923	17,622	0	17,622
1998	9,133	0	9,133	19,662	0	19,662
1999	7,419	0	7,419	10,302	0	10,302
1979-1999	155,997	249	156,246	162,111	63,889	226,000

LOST CREEK NE - 428298

ONC Dates: Named in 1981 Last Update in 1996

Counties - PAYNE

Estimated Total Acres: 1480

PRODUCTION	Oil	Condensate	Total Liquids	Assoc. Gas	Natural Gas	Total Gas
1996	9,249	0	9,249	34,117	0	34,117
1997	8,083	0	8,083	30,471	0	30,471
1998	5,855	0	5,855	23,176	0	23,176
1999	5,725	0	5,725	15,920	0	15,920
1979-1999	485,359	152	485,511	729,444	299,062	1,028,506

PRODUCTION OF OIL AND GAS BY FIELD

LOST CREEK SOUTH - 428310

ONC Dates: Named in 1980 Last Update in 1996

Counties - PAYNE Estimated Total Acres: 560

PRODUCTION	Oil	Condensate	Total Liquids	Assoc. Gas	Natural Gas	Total Gas
1996	854	0	854	0	0	0
1997	555	0	555	0	0	0
1998	540	0	540	0	0	0
1999	858	0	858	0	0	0
1979-1999	13,181	0	13,181	0	0	0

LOVE SCHOOL - 429573

ONC Dates: Named in 1948 Last Update in 1997

Counties - GARVIN Estimated Total Acres: 400

PRODUCTION	Oil	Condensate	Total Liquids	Assoc. Gas	Natural Gas	Total Gas
1997	350	0	350	0	0	0
1998	162	0	162	0	0	0
1999	348	0	348	0	0	0
1979-1999	23,980	0	23,980	39,871	119	39,990

LOVE SCHOOL SE - 429635

ONC Dates: Named in 1971 Last Update in 1997

Counties - GARVIN Estimated Total Acres: 520

PRODUCTION	Oil	Condensate	Total Liquids	Assoc. Gas	Natural Gas	Total Gas
1996	4,512	0	4,512	45,015	0	45,015
1997	3,431	0	3,431	44,866	0	44,866
1998	3,300	0	3,300	41,890	0	41,890
1999	2,646	0	2,646	39,240	0	39,240
1979-1999	117,294	1,287	118,581	951,543	45,859	997,402

LOVEDALE - 429697

ONC Dates: Named in 1958 Last Update in 1990

Counties - HARPER, WOODS, WOODWARD Estimated Total Acres: 37120

PRODUCTION	Oil	Condensate	Total Liquids	Assoc. Gas	Natural Gas	Total Gas
1996	9,790	7,005	16,795	26,056	2,175,259	2,201,315
1997	16,846	7,518	24,364	35,442	2,288,242	2,323,684
1998	11,497	8,116	19,613	25,542	1,653,489	1,679,031
1999	9,988	6,847	16,835	21,260	1,331,482	1,352,742
1979-1999	220,351	247,231	467,582	415,074	61,622,882	62,037,956

LOVEDALE NW - 429790

ONC Dates: Named in 1961 Last Update in 1994

Counties - HARPER, WOODS Estimated Total Acres: 57600

PRODUCTION	Oil	Condensate	Total Liquids	Assoc. Gas	Natural Gas	Total Gas
1996	59,974	2,690	62,664	130,019	1,178,574	1,308,593
1997	62,861	4,279	67,140	106,962	997,383	1,104,345
1998	56,416	1,982	58,398	35,380	812,904	848,284
1999	64,607	2,026	66,633	11,113	732,852	743,965
1979-1999	2,172,622	305,005	2,477,627	7,123,249	62,390,354	69,513,603

LOVELL SE - 430131

ONC Dates: Named in 1944 Last Update in 1991

Counties - LOGAN Estimated Total Acres: 2400

PRODUCTION	Oil	Condensate	Total Liquids	Assoc. Gas	Natural Gas	Total Gas
1996	4,156	0	4,156	8,575	7,342	15,917
1997	4,313	0	4,313	6,566	3,690	10,256
1998	2,980	0	2,980	1,709	5,394	7,103
1999	4,177	0	4,177	1,028	5,363	6,391
1979-1999	133,184	1,192	134,376	784,021	260,318	1,044,339

LOYAL SE - 431185

ONC Dates: Named in 1966 Last Update in 1995

Counties - KINGFISHER Estimated Total Acres: 4080

PRODUCTION	Oil	Condensate	Total Liquids	Assoc. Gas	Natural Gas	Total Gas
1996	17,128	0	17,128	242,972	0	242,972
1997	14,700	0	14,700	220,944	0	220,944
1998	13,645	0	13,645	201,470	14,038	215,508
1999	12,733	0	12,733	73,145	60,720	133,865
1979-1999	1,141,989	4,156	1,146,145	9,891,537	510,607	10,402,144

PRODUCTION OF OIL AND GAS BY FIELD

LUCIEN - 432248

ONC Dates: Named in 1942 Last Update in 1979

Counties - LOGAN, NOBLE Estimated Total Acres: 7680

PRODUCTION	Oil	Condensate	Total Liquids	Assoc. Gas	Natural Gas	Total Gas
1996	145,759	682	146,441	220,380	155,681	376,061
1997	150,861	240	151,101	219,698	173,728	393,426
1998	159,725	70	159,795	207,484	128,669	336,153
1999	130,144	0	130,144	149,701	115,860	265,561
1979-1999	4,350,965	11,856	4,362,821	10,225,373	2,533,989	12,759,362

LUCIEN NE - 432310

ONC Dates: Named in 1942 Last Update in 2000

Counties - LOGAN, NOBLE Estimated Total Acres: 1720

PRODUCTION	Oil	Condensate	Total Liquids	Assoc. Gas	Natural Gas	Total Gas
1996	2,327	0	2,327	6,236	0	6,236
1997	2,143	0	2,143	5,164	195	5,359
1998	1,888	0	1,888	3,715	387	4,102
1999	1,250	0	1,250	157	675	832
1979-1999	137,374	4,769	142,143	529,669	126,805	656,474

LUCIEN NORTH - 432341

ONC Dates: Named in 1937 Last Update in 2000

Counties - GARFIELD, LOGAN, NOBLE Estimated Total Acres: 1400

PRODUCTION	Oil	Condensate	Total Liquids	Assoc. Gas	Natural Gas	Total Gas
1996	29,168	79	29,247	19,984	42,422	62,406
1997	27,093	0	27,093	15,623	144,455	160,078
1998	26,875	0	26,875	18,104	70,117	88,221
1999	26,272	0	26,272	19,845	20,822	40,667
1979-1999	666,441	298	666,739	309,045	298,191	607,236

LUCIEN NW - 002607

ONC Dates: Named in 1982 Last Update in 2000

Counties - GARFIELD Estimated Total Acres: 40

PRODUCTION	Oil	Condensate	Total Liquids	Assoc. Gas	Natural Gas	Total Gas
1979-1999	1,660	0	1,660	0	0	0

LUCIEN SOUTH - 432372

ONC Dates: Named in 1955 Last Update in 1979

Counties - LOGAN Estimated Total Acres: 600

PRODUCTION	Oil	Condensate	Total Liquids	Assoc. Gas	Natural Gas	Total Gas
1996	1,337	0	1,337	20,017	0	20,017
1997	716	0	716	15,689	0	15,689
1998	1,057	0	1,057	13,920	0	13,920
1999	551	0	551	8,816	0	8,816
1979-1999	157,129	198	157,327	964,679	138,879	1,103,558

LUCIEN TOWNSITE - 432403

ONC Dates: Named in 1955 Last Update in 2000

Counties - NOBLE Estimated Total Acres: 280

PRODUCTION	Oil	Condensate	Total Liquids	Assoc. Gas	Natural Gas	Total Gas
1979-1999	7,052	0	7,052	0	0	0

LUCY CREEK - 433023

ONC Dates: Named in 1956 Last Update in 1959

Counties - OSAGE Estimated Total Acres: 40

PRODUCTION	Oil	Condensate	Total Liquids	Assoc. Gas	Natural Gas	Total Gas
1996	161	0	161	0	0	0
1997	160	0	160	0	0	0
1979-1999	46,094	0	46,094	0	0	0

LUCY CREEK EAST - 433054

ONC Dates: Named in 1966 Last Update in 1966

Counties - OSAGE Estimated Total Acres: 40

PRODUCTION	Oil	Condensate	Total Liquids	Assoc. Gas	Natural Gas	Total Gas
1979-1999	6,060	0	6,060	0	0	0

PRODUCTION OF OIL AND GAS BY FIELD

LULA EAST - 433705

ONC Dates: Named in 1957 Last Update in 1962

Counties - COAL

Estimated Total Acres: 200

PRODUCTION	Oil	Condensate	Total Liquids	Assoc. Gas	Natural Gas	Total Gas
1996	1,856	0	1,856	26,764	0	26,764
1997	1,519	0	1,519	24,029	0	24,029
1998	1,528	0	1,528	19,183	0	19,183
1999	1,607	0	1,607	16,616	0	16,616
1979-1999	97,144	0	97,144	150,391	0	150,391

LULA NE - 433736

ONC Dates: Named in 1943 Last Update in 1991

Counties - COAL

Estimated Total Acres: 2560

PRODUCTION	Oil	Condensate	Total Liquids	Assoc. Gas	Natural Gas	Total Gas
1996	1,656	0	1,656	0	24,145	24,145
1997	1,534	0	1,534	0	35,610	35,610
1998	1,424	0	1,424	0	27,766	27,766
1999	1,428	0	1,428	0	21,827	21,827
1979-1999	71,235	162	71,397	0	2,290,979	2,290,979

LULA SE - 433813

ONC Dates: Named in 1975 Last Update in 1988

Counties - COAL

Estimated Total Acres: 80

PRODUCTION	Oil	Condensate	Total Liquids	Assoc. Gas	Natural Gas	Total Gas
1979-1999	15,278	0	15,278	0	0	0

LULA SOUTH - 433829

ONC Dates: Named in 1957 Last Update in 1958

Counties - COAL

Estimated Total Acres: 40

PRODUCTION	Oil	Condensate	Total Liquids	Assoc. Gas	Natural Gas	Total Gas
1996	759	0	759	0	0	0
1997	322	0	322	0	0	0
1998	475	0	475	0	0	0
1999	622	0	622	0	0	0
1979-1999	69,852	0	69,852	0	0	0

LUTHER - 434542

ONC Dates: Named in 1952 Last Update in 1996

Counties - OKLAHOMA

Estimated Total Acres: 4080

PRODUCTION	Oil	Condensate	Total Liquids	Assoc. Gas	Natural Gas	Total Gas
1996	3,061	658	3,719	16,546	110,248	126,794
1997	11,785	330	12,115	2,874	102,645	105,519
1998	21,571	161	21,732	0	97,635	97,635
1999	17,287	168	17,455	0	85,943	85,943
1979-1999	596,554	23,165	619,719	336,969	2,478,980	2,815,949

LUTHER MIDDLE - 434666

ONC Dates: Named in 1954 Last Update in 1996

Counties - OKLAHOMA

Estimated Total Acres: 5480

PRODUCTION	Oil	Condensate	Total Liquids	Assoc. Gas	Natural Gas	Total Gas
1996	0	11,494	11,494	0	667,041	667,041
1997	0	9,834	9,834	0	509,438	509,438
1998	1,736	11,506	13,242	0	400,591	400,591
1999	1,231	6,994	8,225	0	347,261	347,261
1979-1999	2,967	102,489	105,456	6,491	13,032,812	13,039,303

LUTHER NW - 434790

ONC Dates: Named in 1953 Last Update in 1996

Counties - OKLAHOMA

Estimated Total Acres: 80

PRODUCTION	Oil	Condensate	Total Liquids	Assoc. Gas	Natural Gas	Total Gas
1979-1999	2,622	0	2,622	0	0	0

LUTHER SOUTH - 434852

ONC Dates: Named in 1943 Last Update in 1996

Counties - OKLAHOMA

Estimated Total Acres: 40

PRODUCTION	Oil	Condensate	Total Liquids	Assoc. Gas	Natural Gas	Total Gas
1997	1,047	0	1,047	0	1,874	1,874
1998	1,031	0	1,031	0	9,321	9,321
1999	533	0	533	0	4,576	4,576
1979-1999	2,611	0	2,611	0	15,771	15,771

PRODUCTION OF OIL AND GAS BY FIELD

LUTHER SW - 434883

ONC Dates: Named in 1982 Last Update in 1996

Counties - OKLAHOMA Estimated Total Acres: 480

PRODUCTION	Oil	Condensate	Total Liquids	Assoc. Gas	Natural Gas	Total Gas
1996	454	5,494	5,948	6,201	49,308	55,509
1997	1,618	4,764	6,382	15,336	39,470	54,806
1998	1,025	1,814	2,839	13,823	27,184	41,007
1999	1,548	1,888	3,436	15,110	30,185	45,295
1979-1999	9,754	263,263	273,017	145,837	916,062	1,061,899

LYLE - 000715

ONC Dates: Named in 1982 Last Update in 1993

Counties - GRANT Estimated Total Acres: 320

PRODUCTION	Oil	Condensate	Total Liquids	Assoc. Gas	Natural Gas	Total Gas
1996	3,071	0	3,071	15,629	0	15,629
1997	3,495	0	3,495	14,564	0	14,564
1998	3,141	0	3,141	11,389	1,063	12,452
1999	3,368	0	3,368	3,218	7,245	10,463
1979-1999	83,430	0	83,430	284,306	8,308	292,614

LYLE NE - 006502

ONC Dates: Named in 1984 Last Update in 1993

Counties - GRANT Estimated Total Acres: 3840

PRODUCTION	Oil	Condensate	Total Liquids	Assoc. Gas	Natural Gas	Total Gas
1996	31,201	3,829	35,030	130,756	52,442	183,198
1997	31,460	3,457	34,917	125,710	65,122	190,832
1998	30,219	3,922	34,141	177,204	38,334	215,538
1999	26,199	3,780	29,979	42,071	108,035	150,106
1979-1999	873,450	69,275	942,725	2,771,768	2,232,969	5,004,737

LYLE NW - 435614

ONC Dates: Named in 1981 Last Update in 1993

Counties - GRANT Estimated Total Acres: 1600

PRODUCTION	Oil	Condensate	Total Liquids	Assoc. Gas	Natural Gas	Total Gas
1996	0	632	632	8,155	140,846	149,001
1997	0	137	137	0	122,124	122,124
1998	0	459	459	92,944	37,525	130,469
1999	0	153	153	31,696	69,691	101,387
1979-1999	13,548	21,854	35,402	574,292	5,890,588	6,464,880

LYONS-QUINN - 436457

ONC Dates: Named in 1921 Last Update in 1957

Counties - OKFUSKEE, OKMULGEE Estimated Total Acres: 9800

PRODUCTION	Oil	Condensate	Total Liquids	Assoc. Gas	Natural Gas	Total Gas
1996	32,458	306	32,764	55,159	110,350	165,509
1997	30,878	305	31,183	43,104	114,271	157,375
1998	28,502	230	28,732	35,191	143,579	178,770
1999	31,815	68	31,883	36,414	133,755	170,169
1979-1999	1,040,910	11,776	1,052,686	2,076,469	5,291,561	7,368,030

MACKIE - 438930

ONC Dates: Named in 1979 Last Update in 1984

Counties - ROGER MILLS Estimated Total Acres: 2560

PRODUCTION	Oil	Condensate	Total Liquids	Assoc. Gas	Natural Gas	Total Gas
1996	1,134	1,152	2,286	0	22,007	22,007
1997	918	1,758	2,676	0	10,698	10,698
1998	1,299	771	2,070	0	12,094	12,094
1999	934	346	1,280	0	16,699	16,699
1979-1999	33,477	32,199	65,676	0	593,048	593,048

MACOMB EAST - 439318

ONC Dates: Named in 1960 Last Update in 1960

Counties - POTTAWATOMIE Estimated Total Acres: 40

PRODUCTION	Oil	Condensate	Total Liquids	Assoc. Gas	Natural Gas	Total Gas
1979-1999	13,760	0	13,760	0	0	0

PRODUCTION OF OIL AND GAS BY FIELD

MACOMB NE - 012572

ONC Dates: Named in 1988 Last Update in 1988

Counties - POTTAWATOMIE Estimated Total Acres: 80

PRODUCTION	Oil	Condensate	Total Liquids	Assoc. Gas	Natural Gas	Total Gas
1996	5,302	0	5,302	0	0	0
1997	5,315	0	5,315	0	0	0
1998	2,066	0	2,066	0	0	0
1999	541	0	541	0	0	0
1979-1999	149,069	0	149,069	0	0	0

MACOMB SOUTH - 439349

ONC Dates: Named in 1943 Last Update in 1962

Counties - POTTAWATOMIE Estimated Total Acres: 1800

PRODUCTION	Oil	Condensate	Total Liquids	Assoc. Gas	Natural Gas	Total Gas
1996	10,630	0	10,630	0	0	0
1997	8,549	0	8,549	0	0	0
1998	8,154	0	8,154	0	0	0
1999	7,487	0	7,487	0	0	0
1979-1999	299,324	0	299,324	0	0	0

MADALENE - 439504

ONC Dates: Named in 1920 Last Update in 1953

Counties - OSAGE Estimated Total Acres: 760

PRODUCTION	Oil	Condensate	Total Liquids	Assoc. Gas	Natural Gas	Total Gas
1996	8,300	0	8,300	2,371	0	2,371
1997	10,945	0	10,945	4,416	0	4,416
1998	8,815	0	8,815	11,195	0	11,195
1999	6,645	0	6,645	1,651	0	1,651
1979-1999	346,994	0	346,994	98,998	0	98,998

MADALENE EAST - 439535

ONC Dates: Named in Last Update in 1953

Counties - OSAGE Estimated Total Acres: 920

PRODUCTION	Oil	Condensate	Total Liquids	Assoc. Gas	Natural Gas	Total Gas
1996	32,108	0	32,108	9	7,772	7,781
1997	25,526	0	25,526	0	4,463	4,463
1998	23,779	0	23,779	0	4,575	4,575
1999	15,489	0	15,489	0	1,118	1,118
1979-1999	582,001	0	582,001	230,903	248,106	479,009

MADILL - 439876

ONC Dates: Named in 1954 Last Update in 1986

Counties - BRYAN, JOHNSTON, MARSHALL Estimated Total Acres: 4800

PRODUCTION	Oil	Condensate	Total Liquids	Assoc. Gas	Natural Gas	Total Gas
1996	80,035	2,572	82,607	901,169	817,329	1,718,498
1997	67,472	3,060	70,532	813,630	656,598	1,470,228
1998	59,220	1,360	60,580	682,581	562,665	1,245,246
1999	45,157	786	45,943	447,491	438,271	885,762
1979-1999	1,907,386	137,900	2,045,286	15,549,135	24,050,198	39,599,333

MADILL NW - 439938

ONC Dates: Named in 1964 Last Update in 1964

Counties - MARSHALL Estimated Total Acres: 160

PRODUCTION	Oil	Condensate	Total Liquids	Assoc. Gas	Natural Gas	Total Gas
1979-1999	7,190	0	7,190	11,962	0	11,962

MAGUIRE EAST - 001625

ONC Dates: Named in 1981 Last Update in 1982

Counties - CLEVELAND Estimated Total Acres: 80

PRODUCTION	Oil	Condensate	Total Liquids	Assoc. Gas	Natural Gas	Total Gas
1979-1999	1,730	0	1,730	0	0	0

MAGUIRE NW - 441222

ONC Dates: Named in 1975 Last Update in 1976

Counties - CLEVELAND Estimated Total Acres: 40

PRODUCTION	Oil	Condensate	Total Liquids	Assoc. Gas	Natural Gas	Total Gas
1979-1999	2,030	0	2,030	0	0	0

MAMMOTH - 442821

ONC Dates: Named in 1949 Last Update in 1952

Counties - LINCOLN Estimated Total Acres: 200

PRODUCTION	Oil	Condensate	Total Liquids	Assoc. Gas	Natural Gas	Total Gas
1996	298	0	298	0	0	0
1979-1999	53,177	0	53,177	0	0	0

PRODUCTION OF OIL AND GAS BY FIELD

MAMMOTH EAST - 442957

ONC Dates: Named in 1979 Last Update in 1979

Counties - LINCOLN Estimated Total Acres: 160

PRODUCTION	Oil	Condensate	Total Liquids	Assoc. Gas	Natural Gas	Total Gas
1979-1999	475	0	475	0	70,823	70,823

MAMMOTH NE - 442976

ONC Dates: Named in 1951 Last Update in 1957

Counties - LINCOLN Estimated Total Acres: 1000

PRODUCTION	Oil	Condensate	Total Liquids	Assoc. Gas	Natural Gas	Total Gas
1996	5,873	0	5,873	0	0	0
1997	5,472	0	5,472	0	0	0
1998	5,088	0	5,088	0	0	0
1999	4,101	0	4,101	0	0	0
1979-1999	142,328	0	142,328	0	0	0

MANCHESTER SOUTH - 443286

ONC Dates: Named in 1983 Last Update in 1993

Counties - GRANT Estimated Total Acres: 2320

PRODUCTION	Oil	Condensate	Total Liquids	Assoc. Gas	Natural Gas	Total Gas
1996	0	203	203	0	0	0
1979-1999	8,676	101,914	110,590	0	24,862,737	24,862,737

MANION - 443751

ONC Dates: Named in 1927 Last Update in 1998

Counties - OSAGE Estimated Total Acres: 1640

PRODUCTION	Oil	Condensate	Total Liquids	Assoc. Gas	Natural Gas	Total Gas
1996	3,271	0	3,271	0	17,266	17,266
1997	4,110	0	4,110	0	10,996	10,996
1998	3,763	0	3,763	0	8,554	8,554
1999	1,864	0	1,864	0	6,534	6,534
1979-1999	208,579	0	208,579	37,037	316,029	353,066

MANION SOUTH - 443813

ONC Dates: Named in 1946 Last Update in 1955

Counties - OSAGE Estimated Total Acres: 200

PRODUCTION	Oil	Condensate	Total Liquids	Assoc. Gas	Natural Gas	Total Gas
1996	765	0	765	0	0	0
1997	597	0	597	0	0	0
1998	478	0	478	0	0	0
1999	374	0	374	0	0	0
1979-1999	10,998	0	10,998	0	0	0

MANNFORD - 444030

ONC Dates: Named in 1922 Last Update in 1996

Counties - CREEK Estimated Total Acres: 24840

PRODUCTION	Oil	Condensate	Total Liquids	Assoc. Gas	Natural Gas	Total Gas
1996	185,541	238	185,779	119,331	23,130	142,461
1997	164,726	209	164,935	88,372	18,882	107,254
1998	144,032	250	144,282	73,918	15,393	89,311
1999	101,919	77	101,996	41,348	11,699	53,047
1979-1999	6,206,345	9,553	6,215,898	4,480,219	1,446,480	5,926,699

MANNSVILLE SE - 444371

ONC Dates: Named in 1951 Last Update in 1986

Counties - JOHNSTON, MARSHALL Estimated Total Acres: 240

PRODUCTION	Oil	Condensate	Total Liquids	Assoc. Gas	Natural Gas	Total Gas
1979-1999	614	0	614	0	0	0

MANNSVILLE SW - 444382

ONC Dates: Named in 1976 Last Update in 1998

Counties - JOHNSTON, MARSHALL Estimated Total Acres: 400

PRODUCTION	Oil	Condensate	Total Liquids	Assoc. Gas	Natural Gas	Total Gas
1979-1999	701	131	832	0	34,915	34,915

MARAMEC - 445766

ONC Dates: Named in 1914 Last Update in 1996

Counties - CREEK, PAWNEE Estimated Total Acres: 6080

PRODUCTION	Oil	Condensate	Total Liquids	Assoc. Gas	Natural Gas	Total Gas
1996	65,513	0	65,513	66,637	7,080	73,717
1997	59,626	0	59,626	58,618	4,056	62,674
1998	40,897	0	40,897	61,813	6,247	68,060
1999	42,929	0	42,929	43,939	4,639	48,578
1979-1999	2,016,596	1,605	2,018,201	1,151,958	635,197	1,787,155

PRODUCTION OF OIL AND GAS BY FIELD

MARAMEC EAST - 445797

ONC Dates: Named in 1948 Last Update in 1996

Counties - CREEK, PAWNEE

Estimated Total Acres: 480

PRODUCTION	Oil	Condensate	Total Liquids	Assoc. Gas	Natural Gas	Total Gas
1996	2,028	0	2,028	0	1,074	1,074
1997	234	0	234	0	0	0
1998	303	0	303	0	0	0
1999	758	0	758	0	0	0
1979-1999	79,122	0	79,122	124,701	2,710	127,411

MARAMEC NE - 445828

ONC Dates: Named in 1958 Last Update in 1996

Counties - PAWNEE

Estimated Total Acres: 240

PRODUCTION	Oil	Condensate	Total Liquids	Assoc. Gas	Natural Gas	Total Gas
1996	2,112	0	2,112	3,787	0	3,787
1997	1,579	0	1,579	2,900	0	2,900
1998	248	0	248	597	0	597
1979-1999	31,244	0	31,244	88,911	88,518	177,429

MARAMEC SE - 445890

ONC Dates: Named in 1947 Last Update in 1996

Counties - CREEK, PAWNEE

Estimated Total Acres: 1960

PRODUCTION	Oil	Condensate	Total Liquids	Assoc. Gas	Natural Gas	Total Gas
1996	4,122	0	4,122	0	0	0
1997	5,301	0	5,301	0	0	0
1998	4,402	0	4,402	0	0	0
1999	3,975	0	3,975	0	0	0
1979-1999	145,705	0	145,705	66,314	333,240	399,554

MARAMEC SOUTH - 445921

ONC Dates: Named in 1953 Last Update in 1996

Counties - CREEK, PAYNE

Estimated Total Acres: 320

PRODUCTION	Oil	Condensate	Total Liquids	Assoc. Gas	Natural Gas	Total Gas
1996	3,530	0	3,530	3,420	7,773	11,193
1997	7,323	0	7,323	3,850	5,609	9,459
1998	9,599	0	9,599	8,819	1,799	10,618
1999	18,555	0	18,555	5,700	689	6,389
1979-1999	114,569	0	114,569	64,341	166,681	231,022

MARATHON - 445952

ONC Dates: Named in 1946 Last Update in 1995

Counties - NOBLE

Estimated Total Acres: 200

PRODUCTION	Oil	Condensate	Total Liquids	Assoc. Gas	Natural Gas	Total Gas
1979-1999	506	0	506	0	0	0

MARATHON NW - 446014

ONC Dates: Named in 1952 Last Update in 1995

Counties - NOBLE

Estimated Total Acres: 240

PRODUCTION	Oil	Condensate	Total Liquids	Assoc. Gas	Natural Gas	Total Gas
1996	1,229	0	1,229	0	0	0
1997	1,054	0	1,054	0	0	0
1998	586	0	586	0	0	0
1979-1999	24,296	0	24,296	0	14,995	14,995

MARCH - 446262

ONC Dates: Named in 1922 Last Update in 1996

Counties - LINCOLN, PAYNE

Estimated Total Acres: 3680

PRODUCTION	Oil	Condensate	Total Liquids	Assoc. Gas	Natural Gas	Total Gas
1996	16,358	470	16,828	0	12,505	12,505
1997	12,263	469	12,732	0	10,413	10,413
1998	11,788	254	12,042	0	9,237	9,237
1999	14,149	154	14,303	0	3,681	3,681
1979-1999	840,321	4,868	845,189	233,784	326,850	560,634

PRODUCTION OF OIL AND GAS BY FIELD

MARCH NORTH - 446324

ONC Dates: Named in 1938 Last Update in 1996

Counties - PAYNE Estimated Total Acres: 2840

PRODUCTION	Oil	Condensate	Total Liquids	Assoc. Gas	Natural Gas	Total Gas
1996	10,473	0	10,473	14,993	0	14,993
1997	9,059	0	9,059	10,725	0	10,725
1998	5,506	0	5,506	6,680	0	6,680
1999	3,729	0	3,729	8,213	0	8,213
1979-1999	445,613	0	445,613	771,668	306,849	1,078,517

MARIETTA NORTH - 447378

ONC Dates: Named in 1937 Last Update in 1957

Counties - LOVE Estimated Total Acres: 240

PRODUCTION	Oil	Condensate	Total Liquids	Assoc. Gas	Natural Gas	Total Gas
1996	8,192	0	8,192	19,532	0	19,532
1997	6,985	0	6,985	20,317	0	20,317
1998	6,246	0	6,246	17,259	0	17,259
1999	5,237	0	5,237	11,659	0	11,659
1979-1999	384,026	0	384,026	1,654,595	0	1,654,595

MARIETTA SW - 002610

ONC Dates: Named in 1982 Last Update in 1982

Counties - LOVE Estimated Total Acres: 80

PRODUCTION	Oil	Condensate	Total Liquids	Assoc. Gas	Natural Gas	Total Gas
1979-1999	558	0	558	0	0	0

MARIETTA WEST - 002169

ONC Dates: Named in 1981 Last Update in 1981

Counties - LOVE Estimated Total Acres: 160

PRODUCTION	Oil	Condensate	Total Liquids	Assoc. Gas	Natural Gas	Total Gas
1996	3,650	0	3,650	0	0	0
1997	2,537	0	2,537	0	0	0
1998	2,825	0	2,825	0	0	0
1999	1,468	0	1,468	0	0	0
1979-1999	74,142	0	74,142	0	0	0

MARION NE - 447882

ONC Dates: Named in 1974 Last Update in 1996

Counties - OKLAHOMA Estimated Total Acres: 400

PRODUCTION	Oil	Condensate	Total Liquids	Assoc. Gas	Natural Gas	Total Gas
1996	0	512	512	0	77,490	77,490
1997	0	128	128	0	211,792	211,792
1998	0	190	190	0	384,641	384,641
1999	0	0	0	0	248,236	248,236
1979-1999	0	1,824	1,824	0	1,046,422	1,046,422

MARKHAM - 447998

ONC Dates: Named in 1942 Last Update in 1996

Counties - CREEK, PAYNE Estimated Total Acres: 3200

PRODUCTION	Oil	Condensate	Total Liquids	Assoc. Gas	Natural Gas	Total Gas
1996	11,062	0	11,062	61,679	0	61,679
1997	9,087	0	9,087	43,019	0	43,019
1998	6,446	0	6,446	19,676	0	19,676
1999	6,007	0	6,007	15,487	0	15,487
1979-1999	796,712	0	796,712	3,160,473	476,309	3,636,782

MARKHAM SOUTH - 448246

ONC Dates: Named in 1950 Last Update in 1996

Counties - CREEK, PAYNE Estimated Total Acres: 120

PRODUCTION	Oil	Condensate	Total Liquids	Assoc. Gas	Natural Gas	Total Gas
1979-1999	1,025	0	1,025	0	0	0

MARLAND NORTH - 448556

ONC Dates: Named in 1955 Last Update in 1990

Counties - KAY, NOBLE, OSAGE Estimated Total Acres: 1280

PRODUCTION	Oil	Condensate	Total Liquids	Assoc. Gas	Natural Gas	Total Gas
1996	5,838	1,116	6,954	33,581	9,555	43,136
1997	4,744	1,234	5,978	28,500	10,301	38,801
1998	3,797	903	4,700	24,792	11,624	36,416
1999	4,665	1,239	5,904	8,801	9,531	18,332
1979-1999	334,500	29,890	364,390	1,114,306	188,983	1,303,289

PRODUCTION OF OIL AND GAS BY FIELD

MARLAND NW - 448560

ONC Dates: Named in 1979 Last Update in 1985

Counties - KAY

Estimated Total Acres: 520

PRODUCTION	Oil	Condensate	Total Liquids	Assoc. Gas	Natural Gas	Total Gas
1996	9,336	0	9,336	38,064	0	38,064
1997	10,232	0	10,232	34,160	0	34,160
1998	6,942	0	6,942	24,474	1,878	26,352
1999	5,722	0	5,722	8,675	5,685	14,360
1979-1999	295,198	0	295,198	529,569	7,563	537,132

MARLAND SOUTH - 448564

ONC Dates: Named in 1978 Last Update in 1979

Counties - NOBLE

Estimated Total Acres: 160

PRODUCTION	Oil	Condensate	Total Liquids	Assoc. Gas	Natural Gas	Total Gas
1996	0	0	0	0	39,036	39,036
1997	0	0	0	0	35,174	35,174
1998	0	0	0	0	34,870	34,870
1999	0	0	0	0	15,171	15,171
1979-1999	0	0	0	0	464,678	464,678

MARLAND WEST - 012573

ONC Dates: Named in 1988 Last Update in 1988

Counties - NOBLE

Estimated Total Acres: 40

PRODUCTION	Oil	Condensate	Total Liquids	Assoc. Gas	Natural Gas	Total Gas
1979-1999	12,690	0	12,690	192,148	0	192,148

MARLOW - 001640

ONC Dates: Named in 1957 Last Update in 1991

Counties - STEPHENS

Estimated Total Acres: 40

PRODUCTION	Oil	Condensate	Total Liquids	Assoc. Gas	Natural Gas	Total Gas
1996	357	0	357	0	0	0
1997	534	0	534	0	0	0
1998	177	0	177	0	0	0
1999	177	0	177	0	0	0
1979-1999	36,093	0	36,093	102,731	0	102,731

MARLOW DISTRICT - 448649

ONC Dates: Named in 1946 Last Update in 1991

Counties - COMANCHE, GRADY, STEPHENS

Estimated Total Acres: 5840

PRODUCTION	Oil	Condensate	Total Liquids	Assoc. Gas	Natural Gas	Total Gas
1996	36,198	3,591	39,789	280,263	757,352	1,037,615
1997	86,634	2,066	88,700	298,684	618,234	916,918
1998	40,055	1,847	41,902	209,484	580,735	790,219
1999	31,825	2,042	33,867	172,075	567,685	739,760
1979-1999	1,247,676	82,638	1,330,314	4,205,882	13,472,106	17,677,988

MARLOW EAST - 448680

ONC Dates: Named in 1956 Last Update in 1956

Counties - STEPHENS

Estimated Total Acres: 40

PRODUCTION	Oil	Condensate	Total Liquids	Assoc. Gas	Natural Gas	Total Gas
1979-1999	5,113	0	5,113	0	0	0

MARLOW NE - 448711

ONC Dates: Named in 1949 Last Update in 1985

Counties - GRADY

Estimated Total Acres: 840

PRODUCTION	Oil	Condensate	Total Liquids	Assoc. Gas	Natural Gas	Total Gas
1996	469	0	469	0	37,578	37,578
1997	552	165	717	0	73,840	73,840
1998	614	0	614	0	21,919	21,919
1999	264	0	264	0	77,318	77,318
1979-1999	14,140	3,520	17,660	0	1,785,937	1,785,937

MARLOW WEST - 448866

ONC Dates: Named in 1937 Last Update in 1996

Counties - COMANCHE, STEPHENS

Estimated Total Acres: 9040

PRODUCTION	Oil	Condensate	Total Liquids	Assoc. Gas	Natural Gas	Total Gas
1996	40,119	24,288	64,407	295,742	4,659,017	4,954,759
1997	37,737	13,466	51,203	266,856	3,742,061	4,008,917
1998	57,438	12,781	70,219	325,369	3,491,274	3,816,643
1999	87,391	9,097	96,488	157,900	3,377,068	3,534,968
1979-1999	1,071,546	592,837	1,664,383	4,697,747	89,236,737	93,934,484

PRODUCTION OF OIL AND GAS BY FIELD

MARSDEN - 449238

ONC Dates: Named in 1981 Last Update in 1981

Counties - LOVE Estimated Total Acres: 80

PRODUCTION	Oil	Condensate	Total Liquids	Assoc. Gas	Natural Gas	Total Gas
1979-1999	3,857	0	3,857	0	0	0

MARSDEN EAST - 449269

ONC Dates: Named in 1960 Last Update in 1961

Counties - LOVE Estimated Total Acres: 40

PRODUCTION	Oil	Condensate	Total Liquids	Assoc. Gas	Natural Gas	Total Gas
1996	611	0	611	0	0	0
1997	539	0	539	0	0	0
1998	538	0	538	0	0	0
1999	270	0	270	0	0	0
1979-1999	16,156	0	16,156	0	0	0

MARSDEN NW - 006664

ONC Dates: Named in 1984 Last Update in 1984

Counties - CARTER Estimated Total Acres: 80

PRODUCTION	Oil	Condensate	Total Liquids	Assoc. Gas	Natural Gas	Total Gas
1979-1999	1,214	0	1,214	0	0	0

MARSHALL EAST - 449424

ONC Dates: Named in 1966 Last Update in 1979

Counties - GARFIELD, LOGAN Estimated Total Acres: 1600

PRODUCTION	Oil	Condensate	Total Liquids	Assoc. Gas	Natural Gas	Total Gas
1996	1,231	0	1,231	24,764	0	24,764
1997	842	0	842	19,977	0	19,977
1998	1,902	0	1,902	31,666	0	31,666
1999	791	0	791	25,486	0	25,486
1979-1999	69,708	0	69,708	1,371,325	0	1,371,325

MASHAM - 451191

ONC Dates: Named in 1924 Last Update in 1998

Counties - OSAGE, PAWNEE Estimated Total Acres: 12800

PRODUCTION	Oil	Condensate	Total Liquids	Assoc. Gas	Natural Gas	Total Gas
1996	157,585	0	157,585	529,772	0	529,772
1997	143,230	0	143,230	434,667	0	434,667
1998	123,723	0	123,723	185,568	183,078	368,646
1999	109,582	0	109,582	70,197	253,278	323,475
1979-1999	13,217,599	0	13,217,599	47,026,910	1,369,671	48,396,581

MASHAM NORTH - 014504

ONC Dates: Named in 1992 Last Update in 1996

Counties - OSAGE, PAWNEE Estimated Total Acres: 40

PRODUCTION	Oil	Condensate	Total Liquids	Assoc. Gas	Natural Gas	Total Gas
1979-1999	14,245	0	14,245	0	0	0

MASHAM NW - 451284

ONC Dates: Named in 1957 Last Update in 1996

Counties - NOBLE, OSAGE, PAWNEE Estimated Total Acres: 600

PRODUCTION	Oil	Condensate	Total Liquids	Assoc. Gas	Natural Gas	Total Gas
1996	2,994	0	2,994	4,437	10,923	15,360
1997	2,250	0	2,250	4,355	3,468	7,823
1998	1,350	0	1,350	1,902	44	1,946
1999	651	0	651	749	0	749
1979-1999	210,820	0	210,820	538,254	14,435	552,689

MASON - 451346

ONC Dates: Named in 1940 Last Update in 1964

Counties - OKFUSKEE Estimated Total Acres: 280

PRODUCTION	Oil	Condensate	Total Liquids	Assoc. Gas	Natural Gas	Total Gas
1996	2,067	0	2,067	0	0	0
1997	1,437	0	1,437	0	0	0
1998	1,453	0	1,453	0	0	0
1999	1,298	0	1,298	0	0	0
1979-1999	31,031	0	31,031	0	0	0

MASON EAST - 451377

ONC Dates: Named in 1980 Last Update in 1981

Counties - OKFUSKEE Estimated Total Acres: 40

PRODUCTION	Oil	Condensate	Total Liquids	Assoc. Gas	Natural Gas	Total Gas
1979-1999	9,412	0	9,412	6,729	0	6,729

PRODUCTION OF OIL AND GAS BY FIELD

MASON NE - 451460

ONC Dates: Named in 1975 Last Update in 1976

Counties - OKFUSKEE

Estimated Total Acres: 40

PRODUCTION	Oil	Condensate	Total Liquids	Assoc. Gas	Natural Gas	Total Gas
1998	155	0	155	0	0	0
1999	289	0	289	0	0	0
1979-1999	10,768	0	10,768	0	0	0

MASON WEST - 451594

ONC Dates: Named in 1970 Last Update in 1970

Counties - OKFUSKEE

Estimated Total Acres: 80

PRODUCTION	Oil	Condensate	Total Liquids	Assoc. Gas	Natural Gas	Total Gas
1979-1999	477	0	477	0	0	0

MAUD - 453175

ONC Dates: Named in 1920 Last Update in 1962

Counties - POTTAWATOMIE, SEMINOLE

Estimated Total Acres: 4360

PRODUCTION	Oil	Condensate	Total Liquids	Assoc. Gas	Natural Gas	Total Gas
1996	41,691	0	41,691	24,712	0	24,712
1997	53,549	0	53,549	30,826	0	30,826
1998	39,803	0	39,803	20,090	277	20,367
1999	48,713	691	49,404	8,799	38	8,837
1979-1999	1,260,894	691	1,261,585	255,837	18,061	273,898

MAUD EAST - 453268

ONC Dates: Named in 1951 Last Update in 1951

Counties - POTTAWATOMIE, SEMINOLE

Estimated Total Acres: 40

PRODUCTION	Oil	Condensate	Total Liquids	Assoc. Gas	Natural Gas	Total Gas
1996	1,685	0	1,685	0	0	0
1997	2,111	0	2,111	0	0	0
1998	951	0	951	0	0	0
1999	813	0	813	0	0	0
1979-1999	88,227	0	88,227	0	0	0

MAUD SE - 453330

ONC Dates: Named in 1961 Last Update in 1961

Counties - POTTAWATOMIE, SEMINOLE

Estimated Total Acres: 40

PRODUCTION	Oil	Condensate	Total Liquids	Assoc. Gas	Natural Gas	Total Gas
1979-1999	3,093	0	3,093	0	0	0

MAUD SOUTH - 453361

ONC Dates: Named in 1941 Last Update in 1945

Counties - POTTAWATOMIE, SEMINOLE

Estimated Total Acres: 160

PRODUCTION	Oil	Condensate	Total Liquids	Assoc. Gas	Natural Gas	Total Gas
1996	1,576	0	1,576	0	0	0
1997	2,252	0	2,252	0	0	0
1998	644	0	644	0	0	0
1979-1999	31,658	0	31,658	0	0	0

MAUD WEST - 453392

ONC Dates: Named in 1951 Last Update in 1951

Counties - POTTAWATOMIE, SEMINOLE

Estimated Total Acres: 40

PRODUCTION	Oil	Condensate	Total Liquids	Assoc. Gas	Natural Gas	Total Gas
1979-1999	7,333	0	7,333	0	0	0

MAXWELL NE - 454756

ONC Dates: Named in 1954 Last Update in 1988

Counties - PONTOTOC, POTTAWATOMIE, SEMINOLE

Estimated Total Acres: 760

PRODUCTION	Oil	Condensate	Total Liquids	Assoc. Gas	Natural Gas	Total Gas
1996	1,732	0	1,732	0	0	0
1997	1,797	0	1,797	0	0	0
1998	1,508	0	1,508	0	0	0
1999	1,548	0	1,548	0	0	0
1979-1999	62,877	0	62,877	0	0	0

MAY EAST - 454911

ONC Dates: Named in 1964 Last Update in 1978

Counties - HARPER

Estimated Total Acres: 1920

PRODUCTION	Oil	Condensate	Total Liquids	Assoc. Gas	Natural Gas	Total Gas
1998	0	0	0	0	106,058	106,058
1999	0	0	0	0	66,151	66,151
1979-1999	198	2,935	3,133	0	2,319,237	2,319,237

PRODUCTION OF OIL AND GAS BY FIELD

MAY NE - 454942

ONC Dates: Named in 1970 Last Update in 1978

Counties - HARPER

Estimated Total Acres: 1280

PRODUCTION	Oil	Condensate	Total Liquids	Assoc. Gas	Natural Gas	Total Gas
1979-1999	516	210	726	0	234,358	234,358

MAY SE - 455035

ONC Dates: Named in 1967 Last Update in 1967

Counties - HARPER

Estimated Total Acres: 640

PRODUCTION	Oil	Condensate	Total Liquids	Assoc. Gas	Natural Gas	Total Gas
1979-1999	0	1,375	1,375	0	249,047	249,047

MAYFIELD NE - 455500

ONC Dates: Named in 1951 Last Update in 1986

Counties - BECKHAM, ROGER MILLS

Estimated Total Acres: 12160

PRODUCTION	Oil	Condensate	Total Liquids	Assoc. Gas	Natural Gas	Total Gas
1996	0	695	695	0	17,353,939	17,353,939
1997	0	681	681	0	15,744,064	15,744,064
1998	180	2,011	2,191	0	17,300,866	17,300,866
1999	2,643	708	3,351	15,501	24,357,308	24,372,809
1979-1999	30,076	58,399	88,475	15,501	279,551,668	279,567,169

MAYFIELD WEST - 455562

ONC Dates: Named in 1972 Last Update in 1986

Counties - BECKHAM

Estimated Total Acres: 17280

PRODUCTION	Oil	Condensate	Total Liquids	Assoc. Gas	Natural Gas	Total Gas
1996	29,226	103,994	133,220	24,923	12,359,499	12,384,422
1997	28,014	79,453	107,467	42,578	11,220,818	11,263,396
1998	13,601	47,823	61,424	26,941	8,229,044	8,255,985
1999	11,665	39,456	51,121	6,286	6,679,583	6,685,869
1979-1999	225,695	1,118,826	1,344,521	10,686,837	340,693,293	351,380,130

MAYFLOWER NW - 455593

ONC Dates: Named in 1954 Last Update in 1993

Counties - GRANT

Estimated Total Acres: 3960

PRODUCTION	Oil	Condensate	Total Liquids	Assoc. Gas	Natural Gas	Total Gas
1996	10,809	0	10,809	34,465	25,135	59,600
1997	10,175	0	10,175	68,947	21,415	90,362
1998	8,146	0	8,146	50,052	8,022	58,074
1999	6,642	0	6,642	4,605	21,934	26,539
1979-1999	646,438	1,326	647,764	7,552,400	1,691,180	9,243,580

MAYSVILLE - 455717

ONC Dates: Named in 1953 Last Update in 2000

Counties - GARVIN

Estimated Total Acres: 2760

PRODUCTION	Oil	Condensate	Total Liquids	Assoc. Gas	Natural Gas	Total Gas
1996	9,191	0	9,191	23,283	0	23,283
1997	7,827	0	7,827	20,182	0	20,182
1998	9,767	0	9,767	18,392	0	18,392
1999	9,670	0	9,670	24,375	0	24,375
1979-1999	771,216	0	771,216	1,052,334	0	1,052,334

MAYSVILLE EAST - 455748

ONC Dates: Named in 1954 Last Update in 2000

Counties - GARVIN

Estimated Total Acres: 360

PRODUCTION	Oil	Condensate	Total Liquids	Assoc. Gas	Natural Gas	Total Gas
1996	995	3,559	4,554	0	23,155	23,155
1997	942	534	1,476	0	23,160	23,160
1998	718	175	893	0	13,561	13,561
1999	1,225	0	1,225	0	9,874	9,874
1979-1999	338,013	6,412	344,425	15,779	625,001	640,780

MAYSVILLE NE - 455779

ONC Dates: Named in 1956 Last Update in 2000

Counties - GARVIN

Estimated Total Acres: 600

PRODUCTION	Oil	Condensate	Total Liquids	Assoc. Gas	Natural Gas	Total Gas
1996	1,415	0	1,415	15,902	0	15,902
1997	1,449	0	1,449	12,870	0	12,870
1998	1,271	0	1,271	11,924	0	11,924
1999	1,601	0	1,601	11,824	0	11,824
1979-1999	179,681	0	179,681	582,172	0	582,172

PRODUCTION OF OIL AND GAS BY FIELD

MCALESTER - 456097

ONC Dates: Named in 1965 Last Update in 1993

Counties - PITTSBURG Estimated Total Acres: 3200

PRODUCTION	Oil	Condensate	Total Liquids	Assoc. Gas	Natural Gas	Total Gas
1979-1999	0	0	0	0	233,541	233,541

MCALESTER EAST - 456128

ONC Dates: Named in 1949 Last Update in 1991

Counties - PITTSBURG Estimated Total Acres: 1920

PRODUCTION	Oil	Condensate	Total Liquids	Assoc. Gas	Natural Gas	Total Gas
1996	0	0	0	0	43,862	43,862
1997	0	0	0	0	30,512	30,512
1998	0	0	0	0	27,752	27,752
1999	0	0	0	0	24,554	24,554
1979-1999	0	0	0	0	709,399	709,399

MCALESTER SE - 456159

ONC Dates: Named in 1965 Last Update in 1987

Counties - PITTSBURG Estimated Total Acres: 14080

PRODUCTION	Oil	Condensate	Total Liquids	Assoc. Gas	Natural Gas	Total Gas
1996	0	0	0	0	2,994,422	2,994,422
1997	0	0	0	0	3,028,853	3,028,853
1998	0	0	0	0	5,024,222	5,024,222
1999	0	0	0	0	5,139,537	5,139,537
1979-1999	0	50	50	0	59,917,903	59,917,903

MCCARTY - 457058

ONC Dates: Named in 1955 Last Update in 1955

Counties - GARVIN Estimated Total Acres: 160

PRODUCTION	Oil	Condensate	Total Liquids	Assoc. Gas	Natural Gas	Total Gas
1996	1,630	0	1,630	0	0	0
1997	1,235	0	1,235	0	0	0
1998	890	0	890	0	0	0
1999	904	0	904	0	0	0
1979-1999	8,091	0	8,091	0	0	0

MCCARTY NE - 457089

ONC Dates: Named in 1972 Last Update in 1997

Counties - GARVIN Estimated Total Acres: 400

PRODUCTION	Oil	Condensate	Total Liquids	Assoc. Gas	Natural Gas	Total Gas
1996	1,579	0	1,579	0	0	0
1997	1,646	0	1,646	0	0	0
1998	6,251	0	6,251	11,900	0	11,900
1999	6,002	0	6,002	42,282	0	42,282
1979-1999	165,577	0	165,577	171,733	0	171,733

MCCARTY NORTH - 457120

ONC Dates: Named in 1970 Last Update in 1997

Counties - GARVIN Estimated Total Acres: 1200

PRODUCTION	Oil	Condensate	Total Liquids	Assoc. Gas	Natural Gas	Total Gas
1996	498	0	498	16,591	10,786	27,377
1997	777	0	777	13,011	4,976	17,987
1998	417	0	417	14,764	0	14,764
1999	915	0	915	15,800	0	15,800
1979-1999	119,726	0	119,726	944,634	181,363	1,125,997

MCCORD SW - 458298

ONC Dates: Named in 1964 Last Update in 1965

Counties - KAY, NOBLE, OSAGE Estimated Total Acres: 520

PRODUCTION	Oil	Condensate	Total Liquids	Assoc. Gas	Natural Gas	Total Gas
1996	20,104	0	20,104	0	0	0
1997	18,589	0	18,589	0	0	0
1998	18,548	0	18,548	0	0	0
1999	16,091	0	16,091	0	0	0
1979-1999	352,045	0	352,045	0	0	0

MCCRACKEN DISTRICT - 458515

ONC Dates: Named in 1949 Last Update in 1958

Counties - WAGONER Estimated Total Acres: 2880

PRODUCTION	Oil	Condensate	Total Liquids	Assoc. Gas	Natural Gas	Total Gas
1996	165	0	165	0	0	0
1979-1999	4,958	0	4,958	0	0	0

PRODUCTION OF OIL AND GAS BY FIELD

MCGEE - 460313

ONC Dates: Named in 1944 Last Update in 1947

Counties - GARVIN Estimated Total Acres: 80

PRODUCTION	Oil	Condensate	Total Liquids	Assoc. Gas	Natural Gas	Total Gas
1996	674	0	674	0	0	0
1997	507	0	507	0	0	0
1998	708	0	708	0	0	0
1999	862	0	862	0	0	0
1979-1999	20,288	0	20,288	0	0	0

MCINNIS - 460933

ONC Dates: Named in 1957 Last Update in 1957

Counties - OSAGE Estimated Total Acres: 40

PRODUCTION	Oil	Condensate	Total Liquids	Assoc. Gas	Natural Gas	Total Gas
1996	97	0	97	0	0	0
1998	110	0	110	0	0	0
1979-1999	46,118	0	46,118	0	0	0

MCLOUD - 461987

ONC Dates: Named in 1953 Last Update in 1995

Counties - POTTAWATOMIE Estimated Total Acres: 200

PRODUCTION	Oil	Condensate	Total Liquids	Assoc. Gas	Natural Gas	Total Gas
1996	1,782	0	1,782	0	0	0
1997	1,718	0	1,718	0	0	0
1998	1,267	0	1,267	0	0	0
1999	728	0	728	0	0	0
1979-1999	21,301	0	21,301	0	0	0

MCLOUD SOUTH - 010976

ONC Dates: Named in 1986 Last Update in 1995

Counties - POTTAWATOMIE Estimated Total Acres: 80

PRODUCTION	Oil	Condensate	Total Liquids	Assoc. Gas	Natural Gas	Total Gas
1979-1999	27,562	0	27,562	49,606	0	49,606

MCQUEEN - 004251

ONC Dates: Named in 1983 Last Update in 1988

Counties - HARMON Estimated Total Acres: 640

PRODUCTION	Oil	Condensate	Total Liquids	Assoc. Gas	Natural Gas	Total Gas
1979-1999	1,017	0	1,017	0	0	0

MCQUEEN NW - 012229

ONC Dates: Named in 1988 Last Update in 1988

Counties - GREER, HARMON Estimated Total Acres: 80

PRODUCTION	Oil	Condensate	Total Liquids	Assoc. Gas	Natural Gas	Total Gas
1996	1,892	0	1,892	0	0	0
1997	1,846	0	1,846	0	0	0
1998	1,657	0	1,657	0	0	0
1999	340	0	340	0	0	0
1979-1999	32,359	0	32,359	0	0	0

MCQUEEN SW - 463034

ONC Dates: Named in 1980 Last Update in 1988

Counties - HARMON Estimated Total Acres: 360

PRODUCTION	Oil	Condensate	Total Liquids	Assoc. Gas	Natural Gas	Total Gas
1996	9,268	0	9,268	0	0	0
1997	7,701	0	7,701	0	0	0
1998	5,566	0	5,566	0	0	0
1999	6,397	0	6,397	0	0	0
1979-1999	768,430	0	768,430	0	0	0

MEAD - 463421

ONC Dates: Named in 1979 Last Update in 1986

Counties - BRYAN, MARSHALL Estimated Total Acres: 800

PRODUCTION	Oil	Condensate	Total Liquids	Assoc. Gas	Natural Gas	Total Gas
1979-1999	13,296	0	13,296	124	6,352	6,476

MEAD SW - 463508

ONC Dates: Named in 1979 Last Update in 1986

Counties - BRYAN, MARSHALL Estimated Total Acres: 160

PRODUCTION	Oil	Condensate	Total Liquids	Assoc. Gas	Natural Gas	Total Gas
1996	518	0	518	0	0	0
1998	517	0	517	0	0	0
1999	686	0	686	0	0	0
1979-1999	49,683	0	49,683	0	0	0

PRODUCTION OF OIL AND GAS BY FIELD

MEDFORD - 464692

ONC Dates: Named in 1957 Last Update in 1957

Counties - GRANT Estimated Total Acres: 160

PRODUCTION	Oil	Condensate	Total Liquids	Assoc. Gas	Natural Gas	Total Gas
1996	0	0	0	0	12,455	12,455
1997	0	147	147	0	12,739	12,739
1998	0	154	154	7,845	4,015	11,860
1999	0	0	0	2,908	6,473	9,381
1979-1999	5,691	481	6,172	29,149	380,912	410,061

MEDFORD SE - 006669

ONC Dates: Named in 1983 Last Update in 1984

Counties - GRANT Estimated Total Acres: 40

PRODUCTION	Oil	Condensate	Total Liquids	Assoc. Gas	Natural Gas	Total Gas
1979-1999	118	0	118	0	0	0

MEDFORD SOUTH - 009861

ONC Dates: Named in 1985 Last Update in 1993

Counties - GRANT Estimated Total Acres: 200

PRODUCTION	Oil	Condensate	Total Liquids	Assoc. Gas	Natural Gas	Total Gas
1979-1999	39,288	0	39,288	219,357	0	219,357

MEDFORD SW - 464816

ONC Dates: Named in 1964 Last Update in 1993

Counties - GRANT Estimated Total Acres: 400

PRODUCTION	Oil	Condensate	Total Liquids	Assoc. Gas	Natural Gas	Total Gas
1996	2,664	0	2,664	3,879	0	3,879
1997	2,495	0	2,495	2,748	0	2,748
1998	2,052	0	2,052	1,349	1,216	2,565
1999	534	0	534	326	338	664
1979-1999	84,376	0	84,376	100,625	1,554	102,179

MEDFORD WEST - 464847

ONC Dates: Named in 1955 Last Update in 1993

Counties - GRANT Estimated Total Acres: 1920

PRODUCTION	Oil	Condensate	Total Liquids	Assoc. Gas	Natural Gas	Total Gas
1996	89	1,504	1,593	20,632	106,857	127,489
1997	0	1,588	1,588	16,144	76,138	92,282
1998	0	1,205	1,205	52,813	15,124	67,937
1999	0	1,196	1,196	19,680	41,904	61,584
1979-1999	18,408	45,424	63,832	470,190	2,931,239	3,401,429

MEEKER NE - 001688

ONC Dates: Named in 1981 Last Update in 1982

Counties - LINCOLN Estimated Total Acres: 40

PRODUCTION	Oil	Condensate	Total Liquids	Assoc. Gas	Natural Gas	Total Gas
1979-1999	3,016	0	3,016	0	0	0

MEHAN - 465901

ONC Dates: Named in 1925 Last Update in 1996

Counties - PAYNE Estimated Total Acres: 4480

PRODUCTION	Oil	Condensate	Total Liquids	Assoc. Gas	Natural Gas	Total Gas
1996	50,313	0	50,313	42,412	54,296	96,708
1997	48,010	529	48,539	114,060	30,508	144,568
1998	39,975	875	40,850	70,202	35,205	105,407
1999	36,233	1,055	37,288	25,825	46,795	72,620
1979-1999	1,375,459	5,793	1,381,252	1,281,369	1,504,995	2,786,364

MEHAN SOUTH - 466056

ONC Dates: Named in 1949 Last Update in 1996

Counties - PAYNE Estimated Total Acres: 120

PRODUCTION	Oil	Condensate	Total Liquids	Assoc. Gas	Natural Gas	Total Gas
1979-1999	0	0	0	2,489	0	2,489

MEKKO - 013499

ONC Dates: Named in Last Update in 1990

Counties - PITTSBURG Estimated Total Acres: 1920

PRODUCTION	Oil	Condensate	Total Liquids	Assoc. Gas	Natural Gas	Total Gas
1996	0	0	0	0	84,834	84,834
1997	0	0	0	0	39,046	39,046
1998	0	0	0	0	30,682	30,682
1999	0	0	0	0	25,056	25,056
1979-1999	0	0	0	0	246,333	246,333

PRODUCTION OF OIL AND GAS BY FIELD

MERCER - 467978

ONC Dates: Named in 1938 Last Update in 1938

Counties - CREEK Estimated Total Acres: 160

PRODUCTION	Oil	Condensate	Total Liquids	Assoc. Gas	Natural Gas	Total Gas
1996	1,645	0	1,645	733	0	733
1997	1,823	0	1,823	1,140	0	1,140
1998	813	0	813	31	0	31
1999	1,288	0	1,288	361	0	361
1979-1999	72,252	0	72,252	63,552	0	63,552

MERIDIAN EAST - 468288

ONC Dates: Named in 1938 Last Update in 1995

Counties - LOGAN Estimated Total Acres: 720

PRODUCTION	Oil	Condensate	Total Liquids	Assoc. Gas	Natural Gas	Total Gas
1996	611	0	611	34,447	1,610	36,057
1997	318	0	318	17,568	1,178	18,746
1998	310	0	310	9,101	1,063	10,164
1999	158	0	158	3,936	1,178	5,114
1979-1999	25,002	1,689	26,691	1,153,661	213,612	1,367,273

MERIDIAN SE - 468350

ONC Dates: Named in 1947 Last Update in 1995

Counties - LOGAN Estimated Total Acres: 1120

PRODUCTION	Oil	Condensate	Total Liquids	Assoc. Gas	Natural Gas	Total Gas
1996	119	0	119	0	9,619	9,619
1997	0	0	0	0	10,147	10,147
1998	0	0	0	0	5,941	5,941
1999	0	0	0	0	1	1
1979-1999	836	6,014	6,850	435,190	3,125,631	3,560,821

MERIDIAN SW - 468381

ONC Dates: Named in 1952 Last Update in 1995

Counties - LOGAN Estimated Total Acres: 160

PRODUCTION	Oil	Condensate	Total Liquids	Assoc. Gas	Natural Gas	Total Gas
1979-1999	4,561	0	4,561	46,426	0	46,426

MERRICK NORTH - 468939

ONC Dates: Named in 1952 Last Update in 1955

Counties - LINCOLN, LOGAN Estimated Total Acres: 200

PRODUCTION	Oil	Condensate	Total Liquids	Assoc. Gas	Natural Gas	Total Gas
1996	1,925	0	1,925	10,595	0	10,595
1997	1,612	0	1,612	7,892	0	7,892
1998	1,501	0	1,501	7,980	0	7,980
1999	655	0	655	4,008	0	4,008
1979-1999	35,452	0	35,452	446,123	0	446,123

MERRICK SE - 001695

ONC Dates: Named in 1982 Last Update in 1982

Counties - LINCOLN Estimated Total Acres: 160

PRODUCTION	Oil	Condensate	Total Liquids	Assoc. Gas	Natural Gas	Total Gas
1979-1999	0	0	0	0	3,971	3,971

MERRICK SOUTH - 468970

ONC Dates: Named in 1955 Last Update in 1995

Counties - LINCOLN, LOGAN Estimated Total Acres: 920

PRODUCTION	Oil	Condensate	Total Liquids	Assoc. Gas	Natural Gas	Total Gas
1996	1,286	0	1,286	0	0	0
1997	1,654	0	1,654	0	3,503	3,503
1998	2,154	0	2,154	0	13,441	13,441
1999	498	0	498	0	9,097	9,097
1979-1999	25,490	1,286	26,776	0	404,841	404,841

MERVINE - 469435

ONC Dates: Named in 1954 Last Update in 1985

Counties - KAY Estimated Total Acres: 2720

PRODUCTION	Oil	Condensate	Total Liquids	Assoc. Gas	Natural Gas	Total Gas
1996	11,842	0	11,842	0	0	0
1997	9,434	0	9,434	0	0	0
1998	9,833	0	9,833	0	0	0
1999	8,651	0	8,651	0	0	0
1979-1999	646,563	0	646,563	100,170	0	100,170

PRODUCTION OF OIL AND GAS BY FIELD

MERVINE NE - 469436

ONC Dates: Named in 1979 Last Update in 1979

Counties - KAY Estimated Total Acres: 160

PRODUCTION	Oil	Condensate	Total Liquids	Assoc. Gas	Natural Gas	Total Gas
1979-1999	0	0	0	0	4,417	4,417

MERVINE NORTH - 469466

ONC Dates: Named in 1946 Last Update in 1994

Counties - KAY Estimated Total Acres: 760

PRODUCTION	Oil	Condensate	Total Liquids	Assoc. Gas	Natural Gas	Total Gas
1996	1,622	0	1,622	0	0	0
1997	1,133	0	1,133	0	0	0
1979-1999	90,871	702	91,573	0	18,699	18,699

MERVINE NW - 469480

ONC Dates: Named in 1976 Last Update in 1994

Counties - KAY Estimated Total Acres: 480

PRODUCTION	Oil	Condensate	Total Liquids	Assoc. Gas	Natural Gas	Total Gas
1996	9,792	3,298	13,090	3,761	16,013	19,774
1997	8,720	2,556	11,276	0	0	0
1998	6,710	1,318	8,028	0	0	0
1999	5,721	0	5,721	0	0	0
1979-1999	109,039	14,625	123,664	58,125	833,893	892,018

MESSING NE - 470024

ONC Dates: Named in 1958 Last Update in 1960

Counties - COMANCHE Estimated Total Acres: 120

PRODUCTION	Oil	Condensate	Total Liquids	Assoc. Gas	Natural Gas	Total Gas
1979-1999	2,947	0	2,947	0	0	0

METCALF - 470117

ONC Dates: Named in 1990 Last Update in 1991

Counties - HARMON Estimated Total Acres: 160

PRODUCTION	Oil	Condensate	Total Liquids	Assoc. Gas	Natural Gas	Total Gas
1979-1999	333	0	333	0	0	0

MICAWBER SE - 471071

ONC Dates: Named in 1925 Last Update in 1947

Counties - OKFUSKEE Estimated Total Acres: 120

PRODUCTION	Oil	Condensate	Total Liquids	Assoc. Gas	Natural Gas	Total Gas
1979-1999	367	0	367	0	0	0

MICAWBER SOUTH - 471102

ONC Dates: Named in 1966 Last Update in 1983

Counties - OKFUSKEE Estimated Total Acres: 280

PRODUCTION	Oil	Condensate	Total Liquids	Assoc. Gas	Natural Gas	Total Gas
1979-1999	0	0	0	0	15,869	15,869

MIDDLEBURG NORTH - 014262

ONC Dates: Named in 1983 Last Update in 1997

Counties - GRADY Estimated Total Acres: 1600

PRODUCTION	Oil	Condensate	Total Liquids	Assoc. Gas	Natural Gas	Total Gas
1996	3,147	1,223	4,370	0	237,453	237,453
1997	2,352	1,953	4,305	0	233,875	233,875
1998	12,114	1,589	13,703	0	451,675	451,675
1999	10,853	1,465	12,318	0	619,032	619,032
1979-1999	36,111	27,641	63,752	0	3,909,594	3,909,594

MIDDLEBURG SE - 471846

ONC Dates: Named in 1968 Last Update in 1997

Counties - GRADY Estimated Total Acres: 5120

PRODUCTION	Oil	Condensate	Total Liquids	Assoc. Gas	Natural Gas	Total Gas
1996	2,151	688	2,839	18,372	579,226	597,598
1997	2,498	1,088	3,586	16,547	499,040	515,587
1998	1,549	184	1,733	15,593	425,937	441,530
1999	1,456	912	2,368	28,975	507,166	536,141
1979-1999	104,998	56,724	161,722	211,059	9,952,281	10,163,340

PRODUCTION OF OIL AND GAS BY FIELD

MIDDLEBURG SOUTH - 471877

ONC Dates: Named in 1972 Last Update in 1998

Counties - GRADY Estimated Total Acres: 1600

PRODUCTION	Oil	Condensate	Total Liquids	Assoc. Gas	Natural Gas	Total Gas
1996	2,992	0	2,992	0	0	0
1997	5,655	0	5,655	0	0	0
1998	6,722	0	6,722	0	0	0
1999	5,278	0	5,278	0	0	0
1979-1999	294,929	222	295,151	0	0	0

MIDDLEBURG SW - 010548

ONC Dates: Named in 1986 Last Update in 1998

Counties - GRADY Estimated Total Acres: 160

PRODUCTION	Oil	Condensate	Total Liquids	Assoc. Gas	Natural Gas	Total Gas
1979-1999	2,320	1,838	4,158	0	0	0

MIDDLETON NORTH - 472001

ONC Dates: Named in 1955 Last Update in 1985

Counties - KAY Estimated Total Acres: 720

PRODUCTION	Oil	Condensate	Total Liquids	Assoc. Gas	Natural Gas	Total Gas
1996	8,760	0	8,760	0	0	0
1997	6,908	0	6,908	0	0	0
1998	6,546	0	6,546	0	0	0
1999	5,939	0	5,939	0	0	0
1979-1999	296,944	0	296,944	0	0	0

MIDLOTHIAN NE - 004176

ONC Dates: Named in 1983 Last Update in 1999

Counties - LINCOLN Estimated Total Acres: 7240

PRODUCTION	Oil	Condensate	Total Liquids	Assoc. Gas	Natural Gas	Total Gas
1996	1,295	0	1,295	0	0	0
1997	1,140	0	1,140	0	0	0
1998	779	0	779	0	0	0
1999	643	0	643	0	0	0
1979-1999	48,270	0	48,270	5,705	0	5,705

MIDLOTHIAN NW - 472621

ONC Dates: Named in 1948 Last Update in 1999

Counties - LINCOLN Estimated Total Acres: 960

PRODUCTION	Oil	Condensate	Total Liquids	Assoc. Gas	Natural Gas	Total Gas
1996	1,252	0	1,252	11,295	0	11,295
1997	697	0	697	13,930	0	13,930
1998	664	0	664	20,516	0	20,516
1999	1,149	0	1,149	21,956	0	21,956
1979-1999	51,956	339	52,295	766,532	1,035,010	1,801,542

MIDLOTHIAN SW - 472683

ONC Dates: Named in 1952 Last Update in 1968

Counties - LINCOLN Estimated Total Acres: 240

PRODUCTION	Oil	Condensate	Total Liquids	Assoc. Gas	Natural Gas	Total Gas
1996	446	0	446	0	0	0
1997	308	0	308	0	0	0
1998	1,087	0	1,087	0	0	0
1999	784	0	784	0	0	0
1979-1999	148,473	0	148,473	0	0	0

MIDWAY - 472745

ONC Dates: Named in 1958 Last Update in 1958

Counties - COMANCHE Estimated Total Acres: 160

PRODUCTION	Oil	Condensate	Total Liquids	Assoc. Gas	Natural Gas	Total Gas
1996	0	307	307	0	21,883	21,883
1997	0	0	0	0	17,491	17,491
1998	0	175	175	0	13,308	13,308
1999	166	0	166	0	13,045	13,045
1979-1999	166	3,613	3,779	0	427,677	427,677

MIDWAY EAST - 472776

ONC Dates: Named in 1981 Last Update in 1981

Counties - COMANCHE Estimated Total Acres: 640

PRODUCTION	Oil	Condensate	Total Liquids	Assoc. Gas	Natural Gas	Total Gas
1979-1999	0	1,131	1,131	0	357,576	357,576

PRODUCTION OF OIL AND GAS BY FIELD

MIDWELL - 473086

ONC Dates: Named in 1962 Last Update in 1994

Counties - CIMARRON, TEXAS Estimated Total Acres: 2800

PRODUCTION	Oil	Condensate	Total Liquids	Assoc. Gas	Natural Gas	Total Gas
1996	39,250	0	39,250	37,250	0	37,250
1997	34,800	0	34,800	38,398	0	38,398
1998	36,938	0	36,938	56,659	0	56,659
1999	30,240	0	30,240	20,189	27,815	48,004
1979-1999	2,482,014	0	2,482,014	4,680,532	257,915	4,938,447

MIDWEST - 473179

ONC Dates: Named in 1941 Last Update in 1946

Counties - OKFUSKEE Estimated Total Acres: 600

PRODUCTION	Oil	Condensate	Total Liquids	Assoc. Gas	Natural Gas	Total Gas
1996	948	0	948	0	111,544	111,544
1997	914	0	914	27,826	79,804	107,630
1998	1,263	0	1,263	66,373	152,845	219,218
1999	3,250	0	3,250	99,529	104,312	203,841
1979-1999	32,410	0	32,410	269,506	2,254,497	2,524,003

MIDWEST CITY - 473210

ONC Dates: Named in 1969 Last Update in 1995

Counties - OKLAHOMA Estimated Total Acres: 1640

PRODUCTION	Oil	Condensate	Total Liquids	Assoc. Gas	Natural Gas	Total Gas
1996	388,310	0	388,310	12,593	0	12,593
1997	341,311	0	341,311	7,963	0	7,963
1998	217,980	0	217,980	5,438	0	5,438
1999	147,657	0	147,657	5,680	0	5,680
1979-1999	4,586,686	0	4,586,686	5,007,891	0	5,007,891

MIDWEST CITY NE - 014568

ONC Dates: Named in 1993 Last Update in 1996

Counties - OKLAHOMA Estimated Total Acres: 80

PRODUCTION	Oil	Condensate	Total Liquids	Assoc. Gas	Natural Gas	Total Gas
1996	42,601	0	42,601	190,720	0	190,720
1997	10,387	0	10,387	79,065	0	79,065
1998	11,856	0	11,856	100,624	0	100,624
1999	7,288	0	7,288	72,269	0	72,269
1979-1999	156,198	0	156,198	530,837	0	530,837

MIDWEST CITY NORTH - 014994

ONC Dates: Named in 1994 Last Update in 1994

Counties - OKLAHOMA Estimated Total Acres: 80

PRODUCTION	Oil	Condensate	Total Liquids	Assoc. Gas	Natural Gas	Total Gas
1996	14,276	0	14,276	0	0	0
1997	13,162	0	13,162	0	0	0
1998	6,394	0	6,394	0	0	0
1999	8,406	0	8,406	0	0	0
1979-1999	69,304	0	69,304	0	0	0

MILDER - 473799

ONC Dates: Named in 1961 Last Update in 1986

Counties - ELLIS Estimated Total Acres: 22720

PRODUCTION	Oil	Condensate	Total Liquids	Assoc. Gas	Natural Gas	Total Gas
1996	8,949	3,751	12,700	69,880	2,747,717	2,817,597
1997	6,061	4,162	10,223	70,693	2,427,776	2,498,469
1998	6,600	10,823	17,423	38,380	2,740,245	2,778,625
1999	5,082	4,702	9,784	14,897	2,233,965	2,248,862
1979-1999	361,338	140,704	502,042	2,364,698	33,345,481	35,710,179

MILDER SW - 001713

ONC Dates: Named in 1982 Last Update in 1986

Counties - ELLIS Estimated Total Acres: 1280

PRODUCTION	Oil	Condensate	Total Liquids	Assoc. Gas	Natural Gas	Total Gas
1996	1,811	180	1,991	3,036	14,219	17,255
1997	1,634	0	1,634	2,617	16,838	19,455
1998	2,903	0	2,903	4,354	15,167	19,521
1999	1,979	0	1,979	1,847	13,162	15,009
1979-1999	45,164	4,528	49,692	315,340	938,068	1,253,408

PRODUCTION OF OIL AND GAS BY FIELD

MILFAY - 474109

ONC Dates: Named in 1941 Last Update in 1962

Counties - CREEK Estimated Total Acres: 1880

PRODUCTION	Oil	Condensate	Total Liquids	Assoc. Gas	Natural Gas	Total Gas
1996	8,746	0	8,746	15,882	7,538	23,420
1997	7,785	0	7,785	14,114	7,948	22,062
1998	7,618	0	7,618	4,594	16,669	21,263
1999	6,509	0	6,509	0	23,268	23,268
1979-1999	338,051	0	338,051	136,302	489,024	625,326

MILO - 476062

ONC Dates: Named in 1955 Last Update in 1955

Counties - CARTER Estimated Total Acres: 40

PRODUCTION	Oil	Condensate	Total Liquids	Assoc. Gas	Natural Gas	Total Gas
1996	386	0	386	0	0	0
1997	415	0	415	0	0	0
1998	432	0	432	0	0	0
1999	394	0	394	0	0	0
1979-1999	10,013	0	10,013	0	0	0

MINCO - 476496

ONC Dates: Named in 1967 Last Update in 1998

Counties - CANADIAN, GRADY Estimated Total Acres: 13280

PRODUCTION	Oil	Condensate	Total Liquids	Assoc. Gas	Natural Gas	Total Gas
1996	489	5,477	5,966	22	1,890,434	1,890,456
1997	0	4,674	4,674	0	1,641,432	1,641,432
1998	0	4,787	4,787	0	1,479,550	1,479,550
1999	0	3,755	3,755	0	1,301,267	1,301,267
1979-1999	54,716	156,294	211,010	676,161	25,086,469	25,762,630

MINCO EAST - 476527

ONC Dates: Named in 1964 Last Update in 1998

Counties - CANADIAN, GRADY Estimated Total Acres: 14880

PRODUCTION	Oil	Condensate	Total Liquids	Assoc. Gas	Natural Gas	Total Gas
1996	13,401	19,963	33,364	363,312	4,019,304	4,382,616
1997	29,610	20,058	49,668	479,461	3,568,960	4,048,421
1998	38,846	23,103	61,949	947,247	3,285,558	4,232,805
1999	35,765	14,922	50,687	844,810	2,824,329	3,669,139
1979-1999	391,060	530,528	921,588	11,762,292	69,890,530	81,652,822

MISSION - 478449

ONC Dates: Named in 1928 Last Update in 1945

Counties - POTTAWATOMIE, SEMINOLE Estimated Total Acres: 1960

PRODUCTION	Oil	Condensate	Total Liquids	Assoc. Gas	Natural Gas	Total Gas
1996	37,828	0	37,828	0	0	0
1997	37,712	0	37,712	0	0	0
1998	35,982	0	35,982	0	0	0
1999	31,549	0	31,549	0	0	0
1979-1999	1,155,666	0	1,155,666	123,186	0	123,186

MITCHELL - 478945

ONC Dates: Named in 1965 Last Update in 2000

Counties - GARFIELD, LOGAN Estimated Total Acres: 2080

PRODUCTION	Oil	Condensate	Total Liquids	Assoc. Gas	Natural Gas	Total Gas
1996	1,809	0	1,809	24,858	47,366	72,224
1997	4,349	0	4,349	21,842	7,538	29,380
1998	1,928	0	1,928	17,863	71	17,934
1999	1,401	0	1,401	15,867	2,389	18,256
1979-1999	91,577	0	91,577	903,755	57,364	961,119

MITCHELL WEST - 479131

ONC Dates: Named in 1964 Last Update in 2000

Counties - GARFIELD, LOGAN Estimated Total Acres: 1000

PRODUCTION	Oil	Condensate	Total Liquids	Assoc. Gas	Natural Gas	Total Gas
1979-1999	1,163	0	1,163	25,370	0	25,370

PRODUCTION OF OIL AND GAS BY FIELD

MOCANE NW - 480163

ONC Dates: Named in 1955 Last Update in 1993

Counties - BEAVER Estimated Total Acres: 1920

PRODUCTION	Oil	Condensate	Total Liquids	Assoc. Gas	Natural Gas	Total Gas
1996	36,009	0	36,009	0	0	0
1997	11,865	2,708	14,573	0	8,768	8,768
1998	18,600	2,017	20,617	0	198	198
1999	22,146	0	22,146	0	0	0
1979-1999	1,397,487	4,725	1,402,212	0	293,596	293,596

MOCANE-LAVERNE GAS AREA - 480070

ONC Dates: Named in 1961 Last Update in 1993

Counties - BEAVER, ELLIS, HARPER Estimated Total Acres: 1E+06

PRODUCTION	Oil	Condensate	Total Liquids	Assoc. Gas	Natural Gas	Total Gas
1996	215,618	261,148	476,766	907,811	89,381,759	90,289,570
1997	151,770	247,111	398,881	607,414	85,199,126	85,806,540
1998	208,021	174,118	382,139	454,583	78,191,834	78,646,417
1999	348,594	126,127	474,721	245,350	76,858,956	77,104,306
1979-1999	3,882,087	5,775,132	9,657,219	17,965,980	2,114,576,653	2,132,542,633

MOORE NW - 483790

ONC Dates: Named in 1964 Last Update in 1995

Counties - CLEVELAND, MCCLAIN Estimated Total Acres: 1440

PRODUCTION	Oil	Condensate	Total Liquids	Assoc. Gas	Natural Gas	Total Gas
1996	2,040	1,668	3,708	0	398,830	398,830
1997	1,461	960	2,421	0	330,015	330,015
1998	2,000	118	2,118	0	270,537	270,537
1999	2,830	0	2,830	0	203,018	203,018
1979-1999	45,420	22,018	67,438	3,130	5,800,542	5,803,672

MOORE SE - 483821

ONC Dates: Named in 1947 Last Update in 1995

Counties - CLEVELAND Estimated Total Acres: 1680

PRODUCTION	Oil	Condensate	Total Liquids	Assoc. Gas	Natural Gas	Total Gas
1996	10,048	0	10,048	0	0	0
1997	8,918	0	8,918	0	0	0
1998	7,373	0	7,373	0	0	0
1999	6,585	0	6,585	0	0	0
1979-1999	365,507	0	365,507	32,206	0	32,206

MOORE WEST - 483914

ONC Dates: Named in 1943 Last Update in 1995

Counties - CLEVELAND, MCCLAIN Estimated Total Acres: 22640

PRODUCTION	Oil	Condensate	Total Liquids	Assoc. Gas	Natural Gas	Total Gas
1996	132,058	3,345	135,403	631,913	175,575	807,488
1997	153,246	2,360	155,606	678,677	176,005	854,682
1998	134,732	1,482	136,214	639,719	126,114	765,833
1999	113,756	344	114,100	551,440	88,962	640,402
1979-1999	6,282,277	131,741	6,414,018	20,125,354	8,065,305	28,190,659

MOORELAND NE - 483945

ONC Dates: Named in 1968 Last Update in 1986

Counties - WOODWARD Estimated Total Acres: 1280

PRODUCTION	Oil	Condensate	Total Liquids	Assoc. Gas	Natural Gas	Total Gas
1979-1999	306	0	306	0	220,514	220,514

MOORELAND SW - 010137

ONC Dates: Named in 1979 Last Update in 1986

Counties - WOODWARD Estimated Total Acres: 640

PRODUCTION	Oil	Condensate	Total Liquids	Assoc. Gas	Natural Gas	Total Gas
1979-1999	4,058	0	4,058	0	102,661	102,661

MOORELAND WEST - 002619

ONC Dates: Named in 1982 Last Update in 1982

Counties - WOODWARD Estimated Total Acres: 640

PRODUCTION	Oil	Condensate	Total Liquids	Assoc. Gas	Natural Gas	Total Gas
1996	0	385	385	0	139,009	139,009
1997	204	363	567	0	110,452	110,452
1998	0	0	0	0	87,815	87,815
1999	0	0	0	0	71,925	71,925
1979-1999	204	2,857	3,061	0	753,310	753,310

PRODUCTION OF OIL AND GAS BY FIELD

MOOREWOOD NE - 484041

ONC Dates: Named in 1981 Last Update in 1990

Counties - CUSTER, DEWEY, ELLIS, ROGER MILLS

Estimated Total Acres: 46400

PRODUCTION	Oil	Condensate	Total Liquids	Assoc. Gas	Natural Gas	Total Gas
1996	1,291	431,577	432,868	27,425	34,877,695	34,905.120
1997	5,498	370,892	376,390	24,957	32,356,253	32,381,210
1998	81,362	269,865	351,227	2,194	32,005,464	32,007,658
1999	106,518	161,949	268,467	346,475	28,681,983	29,028,458
1979-1999	373,482	11,603,335	11,976,817	1,178,863	613.658,294	614,837,157

MORAL WEST - 002187

ONC Dates: Named in 1982 Last Update in 1982

Counties - POTTAWATOMIE

Estimated Total Acres: 80

PRODUCTION	Oil	Condensate	Total Liquids	Assoc. Gas	Natural Gas	Total Gas
1979-1999	68,032	0	68,032	0	0	0

MORAVIA DISTRICT NE - 484658

ONC Dates: Named in 1946 Last Update in 1986

Counties - BECKHAM, GREER

Estimated Total Acres: 1240

PRODUCTION	Oil	Condensate	Total Liquids	Assoc. Gas	Natural Gas	Total Gas
1996	1,275	0	1,275	0	0	0
1997	787	0	787	0	0	0
1998	338	0	338	0	0	0
1999	498	0	498	0	0	0
1979-1999	27,928	0	27,928	0	73,140	73,140

MORAVIA EAST - 484689

ONC Dates: Named in 1955 Last Update in 1986

Counties - BECKHAM, GREER, KIOWA

Estimated Total Acres: 1360

PRODUCTION	Oil	Condensate	Total Liquids	Assoc. Gas	Natural Gas	Total Gas
1996	16,776	0	16,776	0	0	0
1997	18,495	0	18,495	0	0	0
1998	16,712	0	16,712	0	0	0
1999	15,447	0	15,447	0	0	0
1979-1999	456,589	0	456,589	5,181	0	5,181

MORAVIA NORTH - 484720

ONC Dates: Named in 1957 Last Update in 1986

Counties - BECKHAM

Estimated Total Acres: 960

PRODUCTION	Oil	Condensate	Total Liquids	Assoc. Gas	Natural Gas	Total Gas
1996	0	0	0	0	1,511	1,511
1997	0	0	0	0	2,475	2,475
1998	0	0	0	0	1,672	1,672
1999	0	0	0	0	2,493	2,493
1979-1999	0	0	0	0	64,496	64,496

MORAVIA NW - 484751

ONC Dates: Named in 1958 Last Update in 1986

Counties - BECKHAM

Estimated Total Acres: 720

PRODUCTION	Oil	Condensate	Total Liquids	Assoc. Gas	Natural Gas	Total Gas
1979-1999	0	24,856	24,856	0	7,889	7,889

MORAVIA WEST - 484782

ONC Dates: Named in 1967 Last Update in 1986

Counties - BECKHAM, GREER

Estimated Total Acres: 3040

PRODUCTION	Oil	Condensate	Total Liquids	Assoc. Gas	Natural Gas	Total Gas
1996	0	0	0	0	15,510	15,510
1997	0	0	0	0	13,589	13,589
1998	0	0	0	0	8,108	8,108
1999	0	0	0	0	15,379	15,379
1979-1999	0	0	0	0	333,115	333,115

MORGAN - 485061

ONC Dates: Named in 1920 Last Update in 1957

Counties - OKFUSKEE

Estimated Total Acres: 1200

PRODUCTION	Oil	Condensate	Total Liquids	Assoc. Gas	Natural Gas	Total Gas
1996	5,812	395	6,207	9,996	1,522	11,518
1997	5,017	293	5,310	16,520	1,377	17,897
1998	3,546	161	3,707	13,206	186	13,392
1999	3,255	0	3,255	6,031	0	6,031
1979-1999	126,086	5,773	131,859	216,666	182,230	398,896

PRODUCTION OF OIL AND GAS BY FIELD

MORRIS DISTRICT - 485836

ONC Dates: Named in 1958 Last Update in 1958

Counties - MCINTOSH, MUSKOGEE, OKMULGEE

Estimated Total Acres: 16160

PRODUCTION	Oil	Condensate	Total Liquids	Assoc. Gas	Natural Gas	Total Gas
1996	39,571	0	39,571	34,824	165,015	199,839
1997	31,581	170	31,751	32,804	165,287	198,091
1998	25,096	2,036	27,132	26,083	153,486	179,569
1999	24,748	156	24,904	22,050	123,774	145,824
1979-1999	1,327,233	2,703	1,329,936	855,882	6,709,715	7,565,597

MORRISON - 486022

ONC Dates: Named in 1942 Last Update in 1946

Counties - NOBLE

Estimated Total Acres: 40

PRODUCTION	Oil	Condensate	Total Liquids	Assoc. Gas	Natural Gas	Total Gas
1979-1999	2,653	0	2,653	0	0	0

MORRISON EAST - 486053

ONC Dates: Named in 1955 Last Update in 1960

Counties - NOBLE

Estimated Total Acres: 200

PRODUCTION	Oil	Condensate	Total Liquids	Assoc. Gas	Natural Gas	Total Gas
1996	6,847	0	6,847	0	0	0
1997	5,141	0	5,141	0	0	0
1998	7,387	0	7,387	0	0	0
1999	7,781	0	7,781	0	0	0
1979-1999	288,239	0	288,239	0	0	0

MORRISON NE - 486084

ONC Dates: Named in 1985 Last Update in 1985

Counties - PAWNEE

Estimated Total Acres: 40

PRODUCTION	Oil	Condensate	Total Liquids	Assoc. Gas	Natural Gas	Total Gas
1996	12,757	0	12,757	0	0	0
1997	16,875	0	16,875	0	0	0
1998	7,970	0	7,970	0	0	0
1999	10,221	0	10,221	0	0	0
1979-1999	137,666	0	137,666	0	0	0

MORRISON NORTH - 486115

ONC Dates: Named in 1956 Last Update in 1956

Counties - PAWNEE

Estimated Total Acres: 40

PRODUCTION	Oil	Condensate	Total Liquids	Assoc. Gas	Natural Gas	Total Gas
1979-1999	0	0	0	0	280,337	280,337

MORRISON NW - 001730

ONC Dates: Named in 1982 Last Update in 1982

Counties - NOBLE

Estimated Total Acres: 40

PRODUCTION	Oil	Condensate	Total Liquids	Assoc. Gas	Natural Gas	Total Gas
1979-1999	178	0	178	0	0	0

MORRISON SOUTH - 486223

ONC Dates: Named in 1979 Last Update in 1980

Counties - NOBLE

Estimated Total Acres: 40

PRODUCTION	Oil	Condensate	Total Liquids	Assoc. Gas	Natural Gas	Total Gas
1979-1999	7,575	0	7,575	0	0	0

MORRISON SW - 486239

ONC Dates: Named in 1964 Last Update in 1996

Counties - NOBLE, PAYNE

Estimated Total Acres: 1160

PRODUCTION	Oil	Condensate	Total Liquids	Assoc. Gas	Natural Gas	Total Gas
1996	12,713	0	12,713	0	0	0
1997	11,825	0	11,825	0	0	0
1998	11,201	0	11,201	0	0	0
1999	8,158	0	8,158	0	0	0
1979-1999	722,556	0	722,556	1,063,571	0	1,063,571

MORRISON TOWNSITE - 014264

ONC Dates: Named in 1989 Last Update in 1991

Counties - NOBLE

Estimated Total Acres: 160

PRODUCTION	Oil	Condensate	Total Liquids	Assoc. Gas	Natural Gas	Total Gas
1979-1999	0	0	0	0	77,358	77,358

PRODUCTION OF OIL AND GAS BY FIELD

MORSE DISTRICT - 486394

ONC Dates: Named in 1924 Last Update in 1961

Counties - OKFUSKEE Estimated Total Acres: 2480

PRODUCTION	Oil	Condensate	Total Liquids	Assoc. Gas	Natural Gas	Total Gas
1996	16,351	0	16,351	9,101	0	9,101
1997	25,162	0	25,162	76,988	0	76,988
1998	17,012	0	17,012	43,822	0	43,822
1999	14,517	0	14,517	54,017	653	54,670
1979-1999	400,201	0	400,201	368,082	23,508	391,590

MORSE SE - 486487

ONC Dates: Named in 1953 Last Update in 1961

Counties - OKFUSKEE Estimated Total Acres: 400

PRODUCTION	Oil	Condensate	Total Liquids	Assoc. Gas	Natural Gas	Total Gas
1996	575	0	575	1,509	0	1,509
1997	425	0	425	1,534	0	1,534
1998	322	0	322	1,199	0	1,199
1999	330	0	330	45	0	45
1979-1999	27,497	0	27,497	76,957	38,883	115,840

MORSE SW - 486528

ONC Dates: Named in 1978 Last Update in 1978

Counties - OKFUSKEE Estimated Total Acres: 40

PRODUCTION	Oil	Condensate	Total Liquids	Assoc. Gas	Natural Gas	Total Gas
1998	163	0	163	0	9,932	9,932
1999	160	0	160	0	2,661	2,661
1979-1999	323	0	323	0	12,593	12,593

MORSE WEST - 485528

ONC Dates: Named in 1976 Last Update in 1976

Counties - OKFUSKEE Estimated Total Acres: 40

PRODUCTION	Oil	Condensate	Total Liquids	Assoc. Gas	Natural Gas	Total Gas
1997	90	0	90	0	0	0
1979-1999	10,043	0	10,043	0	0	0

MORVIN - 486828

ONC Dates: Named in 1950 Last Update in 1995

Counties - POTTAWATOMIE Estimated Total Acres: 1200

PRODUCTION	Oil	Condensate	Total Liquids	Assoc. Gas	Natural Gas	Total Gas
1996	8,561	0	8,561	8,998	48	9,046
1997	8,875	0	8,875	7,556	0	7,556
1998	7,077	0	7,077	8,473	3,168	11,641
1999	6,676	0	6,676	8,717	12,399	21,116
1979-1999	297,394	344	297,738	742,357	106,381	848,738

MORVIN NORTH - 003655

ONC Dates: Named in 1982 Last Update in 1995

Counties - POTTAWATOMIE Estimated Total Acres: 680

PRODUCTION	Oil	Condensate	Total Liquids	Assoc. Gas	Natural Gas	Total Gas
1996	1,222	0	1,222	0	0	0
1997	936	0	936	0	0	0
1998	686	0	686	0	0	0
1999	920	0	920	0	0	0
1979-1999	106,680	0	106,680	108,825	56,870	165,695

MORVIN WEST - 486921

ONC Dates: Named in 1960 Last Update in 1962

Counties - POTTAWATOMIE Estimated Total Acres: 400

PRODUCTION	Oil	Condensate	Total Liquids	Assoc. Gas	Natural Gas	Total Gas
1996	1,324	0	1,324	2,162	0	2,162
1997	1,321	0	1,321	1,929	0	1,929
1998	1,318	0	1,318	1,691	0	1,691
1999	1,121	0	1,121	10	0	10
1979-1999	49,205	0	49,205	180,083	289,157	469,240

PRODUCTION OF OIL AND GAS BY FIELD

MOSQUITO CREEK - 487324

ONC Dates: Named in 1947 Last Update in 1996

Counties - CREEK Estimated Total Acres: 3440

PRODUCTION	Oil	Condensate	Total Liquids	Assoc. Gas	Natural Gas	Total Gas
1996	14,292	0	14,292	60,920	17,644	78,564
1997	15,852	62	15,914	50,223	12,789	63,012
1998	12,767	0	12,767	45,603	10,192	55,795
1999	11,783	0	11,783	33,807	8,883	42,690
1979-1999	595,178	62	595,240	1,727,596	1,057,892	2,785,488

MOSQUITO CREEK WEST - 487355

ONC Dates: Named in 1947 Last Update in 1947

Counties - CREEK Estimated Total Acres: 1480

PRODUCTION	Oil	Condensate	Total Liquids	Assoc. Gas	Natural Gas	Total Gas
1996	24,273	0	24,273	6,660	9,467	16,127
1997	22,776	0	22,776	9,336	28,455	37,791
1998	13,996	0	13,996	19,125	72,071	91,196
1999	15,177	0	15,177	14,033	46,805	60,838
1979-1999	1,290,164	0	1,290,164	236,313	551,967	788,280

MOUNDS DISTRICT - 488626

ONC Dates: Named in 1958 Last Update in 1996

Counties - CREEK, OKMULGEE, TULSA Estimated Total Acres: 11840

PRODUCTION	Oil	Condensate	Total Liquids	Assoc. Gas	Natural Gas	Total Gas
1996	46,445	334	46,779	78,696	42,178	120,874
1997	35,589	0	35,589	65,835	18,981	84,816
1998	26,598	0	26,598	33,144	24,782	57,926
1999	20,251	0	20,251	17,754	20,622	38,376
1979-1999	1,561,812	607	1,562,419	1,749,093	2,216,572	3,965,665

MOUNT HOPE - 488781

ONC Dates: Named in 1954 Last Update in 1996

Counties - PAYNE Estimated Total Acres: 880

PRODUCTION	Oil	Condensate	Total Liquids	Assoc. Gas	Natural Gas	Total Gas
1996	604	0	604	0	0	0
1997	494	0	494	0	0	0
1999	353	0	353	0	0	0
1979-1999	32,725	0	32,725	116,116	218,146	334,262

MOUNT HOPE NW - 488905

ONC Dates: Named in 1949 Last Update in 1996

Counties - PAYNE Estimated Total Acres: 760

PRODUCTION	Oil	Condensate	Total Liquids	Assoc. Gas	Natural Gas	Total Gas
1996	11,480	0	11,480	26,813	0	26,813
1997	9,367	0	9,367	36,081	0	36,081
1998	7,177	0	7,177	47,257	2,624	49,881
1999	6,140	0	6,140	63,794	17,511	81,305
1979-1999	141,775	0	141,775	198,538	20,135	218,673

MOUNT VERNON - 491324

ONC Dates: Named in 1952 Last Update in 1999

Counties - LINCOLN Estimated Total Acres: 4320

PRODUCTION	Oil	Condensate	Total Liquids	Assoc. Gas	Natural Gas	Total Gas
1996	60,593	0	60,593	1,686,729	12,326	1,699,055
1997	47,482	0	47,482	1,407,722	0	1,407,722
1998	39,213	0	39,213	656,761	41,572	698,333
1999	39,211	0	39,211	514,989	105,360	620,349
1979-1999	764,340	3,129	767,469	10,134,401	251,750	10,386,151

MOUNT VERNON NE - 491448

ONC Dates: Named in 1967 Last Update in 1996

Counties - LINCOLN Estimated Total Acres: 2920

PRODUCTION	Oil	Condensate	Total Liquids	Assoc. Gas	Natural Gas	Total Gas
1996	0	0	0	2,261	155,184	157,445
1997	0	158	158	3,903	146,664	150,567
1998	161	0	161	5,289	87,980	93,269
1999	130	0	130	4,511	80,957	85,468
1979-1999	6,465	7,785	14,250	358,965	8,433,912	8,792,877

PRODUCTION OF OIL AND GAS BY FIELD

MOUNT VERNON NORTH - 491479

ONC Dates: Named in 1955 Last Update in 1999

Counties - LINCOLN Estimated Total Acres: 1520

PRODUCTION	Oil	Condensate	Total Liquids	Assoc. Gas	Natural Gas	Total Gas
1996	36,832	0	36,832	687,774	0	687,774
1997	19,031	326	19.357	497,758	0	497,758
1998	15,683	0	15,683	229,503	0	229,503
1999	14,896	0	14,896	184,385	0	184,385
1979-1999	535,683	326	536,009	3,361,201	947	3,362,148

MOUNT VERNON SW - 491572

ONC Dates: Named in 1954 Last Update in 1999

Counties - LINCOLN Estimated Total Acres: 10280

PRODUCTION	Oil	Condensate	Total Liquids	Assoc. Gas	Natural Gas	Total Gas
1996	862	0	862	2,772	35,030	37,802
1997	1,986	0	1,986	2,751	37,035	39,786
1998	1,757	0	1,757	1,221	33,669	34,890
1999	18,510	0	18,510	59,862	58,340	118,202
1979-1999	227,020	6,078	233,098	795,618	1,847,540	2,643,158

MOUNT VERNON WEST - 491634

ONC Dates: Named in 1953 Last Update in 1999

Counties - LINCOLN Estimated Total Acres: 1440

PRODUCTION	Oil	Condensate	Total Liquids	Assoc. Gas	Natural Gas	Total Gas
1996	41,903	0	41,903	0	8,192	8,192
1997	30,961	0	30,961	0	6,588	6,588
1998	24,910	0	24,910	0	11,086	11,086
1999	42,831	0	42,831	61,998	45,248	107,246
1979-1999	757,605	9,955	767,560	1,026,398	78,087	1,104,485

MOUSER - 489587

ONC Dates: Named in 1960 Last Update in 2000

Counties - TEXAS Estimated Total Acres: 17840

PRODUCTION	Oil	Condensate	Total Liquids	Assoc. Gas	Natural Gas	Total Gas
1996	41,394	2,029	43,423	57,559	1,999,105	2,056,664
1997	36,789	1,712	38,501	26,568	1,444,333	1,470,901
1998	42,737	930	43,667	53,405	1,466,270	1,519,675
1999	26,208	0	26,208	256,977	1,299,704	1,556,681
1979-1999	1,752,440	112,264	1,864,704	4,537,757	51,780,854	56,318,611

MOUSER SE - 489618

ONC Dates: Named in 1964 Last Update in 2000

Counties - TEXAS Estimated Total Acres: 2080

PRODUCTION	Oil	Condensate	Total Liquids	Assoc. Gas	Natural Gas	Total Gas
1996	0	0	0	0	9,442	9,442
1997	0	0	0	0	26,031	26,031
1998	0	49	49	0	24,978	24,978
1999	0	0	0	0	16,969	16,969
1979-1999	0	231	231	0	715,347	715,347

MOUSER WEST - 489695

ONC Dates: Named in 1976 Last Update in 2000

Counties - TEXAS Estimated Total Acres: 640

PRODUCTION	Oil	Condensate	Total Liquids	Assoc. Gas	Natural Gas	Total Gas
1979-1999	0	671	671	0	1,124,314	1,124,314

MOYERS SW - 489928

ONC Dates: Named in 1960 Last Update in 1986

Counties - PUSHMATAHA Estimated Total Acres: 1120

PRODUCTION	Oil	Condensate	Total Liquids	Assoc. Gas	Natural Gas	Total Gas
1979-1999	0	0	0	0	42,740	42,740

MUD CREEK SOUTH - 491882

ONC Dates: Named in 1955 Last Update in 1955

Counties - OSAGE, PAWNEE Estimated Total Acres: 40

PRODUCTION	Oil	Condensate	Total Liquids	Assoc. Gas	Natural Gas	Total Gas
1996	201	0	201	8,327	0	8,327
1997	0	0	0	7,278	0	7,278
1998	158	0	158	6,117	0	6,117
1999	0	0	0	7,679	2,949	10,628
1979-1999	2,372	0	2,372	52,735	2,949	55,684

PRODUCTION OF OIL AND GAS BY FIELD

MULHALL - 493370

ONC Dates: Named in 1969 Last Update in 1969

Counties - LOGAN Estimated Total Acres: 40

PRODUCTION	Oil	Condensate	Total Liquids	Assoc. Gas	Natural Gas	Total Gas
1979-1999	5,511	0	5,511	0	0	0

MULHALL NORTH - 493416

ONC Dates: Named in 1979 Last Update in 1982

Counties - LOGAN Estimated Total Acres: 480

PRODUCTION	Oil	Condensate	Total Liquids	Assoc. Gas	Natural Gas	Total Gas
1979-1999	10,164	0	10,164	66,925	0	66,925

MULHALL NW - 493432

ONC Dates: Named in 1969 Last Update in 1979

Counties - LOGAN Estimated Total Acres: 80

PRODUCTION	Oil	Condensate	Total Liquids	Assoc. Gas	Natural Gas	Total Gas
1979-1999	5,209	0	5,209	185,643	0	185,643

MULHALL SE - 493463

ONC Dates: Named in 1971 Last Update in 1979

Counties - LOGAN Estimated Total Acres: 80

PRODUCTION	Oil	Condensate	Total Liquids	Assoc. Gas	Natural Gas	Total Gas
1979-1999	855	0	855	5,713	0	5,713

MULHALL SOUTH - 493494

ONC Dates: Named in 1958 Last Update in 1979

Counties - LOGAN Estimated Total Acres: 960

PRODUCTION	Oil	Condensate	Total Liquids	Assoc. Gas	Natural Gas	Total Gas
1996	7,275	0	7,275	71,177	0	71,177
1997	8,077	0	8,077	43,782	0	43,782
1998	5,727	0	5,727	30,628	0	30,628
1999	6,873	0	6,873	26,328	0	26,328
1979-1999	407,145	0	407,145	1,520,317	0	1,520,317

MULHALL WEST - 493525

ONC Dates: Named in 1968 Last Update in 1991

Counties - LOGAN Estimated Total Acres: 1480

PRODUCTION	Oil	Condensate	Total Liquids	Assoc. Gas	Natural Gas	Total Gas
1996	3,817	303	4,120	50,846	42,810	93,656
1997	3,355	314	3,669	42,785	174,267	217,052
1998	2,150	173	2,323	34,915	45,775	80,690
1999	3,000	110	3,110	24,924	46,472	71,396
1979-1999	253,160	8,829	261,989	2,646,567	1,614,487	4,261,054

MURRAY STATE PARK - 494904

ONC Dates: Named in 1980 Last Update in 1983

Counties - CARTER, MARSHALL Estimated Total Acres: 1920

PRODUCTION	Oil	Condensate	Total Liquids	Assoc. Gas	Natural Gas	Total Gas
1996	0	0	0	0	79,044	79,044
1997	0	0	0	0	72,855	72,855
1998	0	0	0	0	63,679	63,679
1999	0	0	0	0	67,013	67,013
1979-1999	0	257	257	0	2,640,090	2,640,090

MUSKOGEE DISTRICT - 495323

ONC Dates: Named in 1958 Last Update in 1958

Counties - MUSKOGEE, WAGONER Estimated Total Acres: 9480

PRODUCTION	Oil	Condensate	Total Liquids	Assoc. Gas	Natural Gas	Total Gas
1996	22,526	0	22,526	0	25,116	25,116
1997	13,530	0	13,530	0	23,008	23,008
1998	9,795	0	9,795	0	18,448	18,448
1999	8,509	0	8,509	0	14,478	14,478
1979-1999	692,562	0	692,562	18,442	320,797	339,239

MUSKOGEE DISTRICT NORTH - 495354

ONC Dates: Named in 1958 Last Update in 1958

Counties - MUSKOGEE, WAGONER Estimated Total Acres: 2640

PRODUCTION	Oil	Condensate	Total Liquids	Assoc. Gas	Natural Gas	Total Gas
1996	160	0	160	0	0	0
1998	173	0	173	0	0	0
1999	132	0	132	0	0	0
1979-1999	16,074	0	16,074	0	1,004	1,004

MUSSON SE - 495567

ONC Dates: Named in 1981 Last Update in 1981

Counties - POTTAWATOMIE Estimated Total Acres: 40

PRODUCTION	Oil	Condensate	Total Liquids	Assoc. Gas	Natural Gas	Total Gas
1979-1999	373	0	373	0	0	0

MUSTANG EAST - 495757

ONC Dates: Named in 1971 Last Update in 1995

Counties - CANADIAN Estimated Total Acres: 240

PRODUCTION	Oil	Condensate	Total Liquids	Assoc. Gas	Natural Gas	Total Gas
1979-1999	0	6,051	6,051	0	0	0

MUSTANG NORTH - 495881

ONC Dates: Named in 1956 Last Update in 1995

Counties - CANADIAN, CLEVELAND, GRADY, MCCLAIN, OKLAHOMA Estimated Total Acres: 31000

PRODUCTION	Oil	Condensate	Total Liquids	Assoc. Gas	Natural Gas	Total Gas
1996	124,248	5,813	130,061	2,002,906	731,220	2,734,126
1997	106,290	4,568	110,858	1,901,224	676,449	2,577,673
1998	132,537	3,677	136,214	2,039,422	631,352	2,670,774
1999	140,913	2,249	143,162	1,454,271	793,454	2,247,725
1979-1999	7,654,768	247,247	7,902,015	105,723,652	27,707,775	133,431,427

MUSTANG WEST - 495931

ONC Dates: Named in 1977 Last Update in 1995

Counties - CANADIAN Estimated Total Acres: 80

PRODUCTION	Oil	Condensate	Total Liquids	Assoc. Gas	Natural Gas	Total Gas
1979-1999	631	0	631	0	0	0

MUTUAL - 002621

ONC Dates: Named in 1982 Last Update in 1989

Counties - DEWEY, WOODWARD Estimated Total Acres: 1280

PRODUCTION	Oil	Condensate	Total Liquids	Assoc. Gas	Natural Gas	Total Gas
1979-1999	0	5,136	5,136	0	383,150	383,150

MUTUAL NORTH - 495967

ONC Dates: Named in 1981 Last Update in 1994

Counties - WOODWARD Estimated Total Acres: 1920

PRODUCTION	Oil	Condensate	Total Liquids	Assoc. Gas	Natural Gas	Total Gas
1996	0	0	0	0	81	81
1997	133	0	133	0	0	0
1979-1999	133	316	449	0	359,913	359,913

MUTUAL SE - 495974

ONC Dates: Named in 1963 Last Update in 1986

Counties - DEWEY, WOODWARD Estimated Total Acres: 2560

PRODUCTION	Oil	Condensate	Total Liquids	Assoc. Gas	Natural Gas	Total Gas
1996	0	0	0	0	6,366	6,366
1979-1999	0	5,263	5,263	0	3,960,786	3,960,786

MUTUAL SW - 495978

ONC Dates: Named in 1976 Last Update in 1990

Counties - DEWEY Estimated Total Acres: 960

PRODUCTION	Oil	Condensate	Total Liquids	Assoc. Gas	Natural Gas	Total Gas
1996	183	557	740	0	75,431	75,431
1997	355	0	355	0	135,286	135,286
1998	352	0	352	0	120,960	120,960
1999	361	0	361	0	109,166	109,166
1979-1999	14,027	16,571	30,598	0	2,512,622	2,512,622

MUTUAL WEST - 495983

ONC Dates: Named in 1980 Last Update in 1986

Counties - DEWEY, WOODWARD Estimated Total Acres: 4480

PRODUCTION	Oil	Condensate	Total Liquids	Assoc. Gas	Natural Gas	Total Gas
1996	105	0	105	0	21,839	21,839
1997	0	0	0	0	18,506	18,506
1998	0	0	0	0	17,666	17,666
1999	0	0	0	0	15,526	15,526
1979-1999	915	54,659	55,574	0	5,238,308	5,238,308

PRODUCTION OF OIL AND GAS BY FIELD

MYERS - 496215

ONC Dates: Named in 1916 Last Update in 1945

Counties - OSAGE Estimated Total Acres: 840

PRODUCTION	Oil	Condensate	Total Liquids	Assoc. Gas	Natural Gas	Total Gas
1996	10,074	0	10,074	12,730	44,245	56,975
1997	9,463	0	9,463	14,105	39,755	53,860
1998	6,624	0	6,624	7,602	42,335	49,937
1999	6,714	0	6,714	0	75,402	75,402
1979-1999	358,965	0	358,965	657,447	2,532,415	3,189,862

MYERS NE - 496246

ONC Dates: Named in 1955 Last Update in 1955

Counties - OSAGE Estimated Total Acres: 40

PRODUCTION	Oil	Condensate	Total Liquids	Assoc. Gas	Natural Gas	Total Gas
1996	945	0	945	5,872	0	5,872
1997	917	0	917	7,322	0	7,322
1998	435	0	435	7,059	0	7,059
1999	658	0	658	6,614	0	6,614
1979-1999	15,825	0	15,825	245,655	0	245,655

MYERS SE - 496271

ONC Dates: Named in 1980 Last Update in 1980

Counties - OSAGE Estimated Total Acres: 40

PRODUCTION	Oil	Condensate	Total Liquids	Assoc. Gas	Natural Gas	Total Gas
1979-1999	214	0	214	0	0	0

NAHOLA - 497851

ONC Dates: Named in 1989 Last Update in 1990

Counties - GARVIN, MURRAY Estimated Total Acres: 40

PRODUCTION	Oil	Condensate	Total Liquids	Assoc. Gas	Natural Gas	Total Gas
1979-1999	499	0	499	0	0	0

NAHOLA NE - 497867

ONC Dates: Named in 1966 Last Update in 1961

Counties - GARVIN Estimated Total Acres: 2520

PRODUCTION	Oil	Condensate	Total Liquids	Assoc. Gas	Natural Gas	Total Gas
1996	30,575	0	30,575	0	0	0
1997	26,071	0	26,071	0	0	0
1998	23,922	0	23,922	0	0	0
1999	20,304	0	20,304	0	0	0
1979-1999	1,635,470	0	1,635,470	0	0	0

NARDIN NORTH - 498797

ONC Dates: Named in 1962 Last Update in 1993

Counties - GRANT, KAY Estimated Total Acres: 3520

PRODUCTION	Oil	Condensate	Total Liquids	Assoc. Gas	Natural Gas	Total Gas
1996	8,287	0	8,287	112,467	23,145	135,612
1997	7,254	128	7,382	137,936	12,736	150,672
1998	6,116	0	6,116	147,000	2,914	149,914
1999	6,390	0	6,390	40,287	87,113	127,400
1979-1999	445,744	890	446,634	2,664,093	944,131	3,608,224

NASH - 498859

ONC Dates: Named in 1976 Last Update in 1997

Counties - GRANT Estimated Total Acres: 1280

PRODUCTION	Oil	Condensate	Total Liquids	Assoc. Gas	Natural Gas	Total Gas
1979-1999	26,431	398	26,829	2,900	142,421	145,321

NASH EAST - 498983

ONC Dates: Named in 1948 Last Update in 1997

Counties - GRANT Estimated Total Acres: 360

PRODUCTION	Oil	Condensate	Total Liquids	Assoc. Gas	Natural Gas	Total Gas
1996	360	0	360	0	0	0
1979-1999	46,432	0	46,432	150,213	0	150,213

NASH NE - 008383

ONC Dates: Named in 1984 Last Update in 1997

Counties - GRANT Estimated Total Acres: 120

PRODUCTION	Oil	Condensate	Total Liquids	Assoc. Gas	Natural Gas	Total Gas
1979-1999	6,308	0	6,308	0	0	0

PRODUCTION OF OIL AND GAS BY FIELD

NASH SE - 499014

ONC Dates: Named in 1968 Last Update in 1997

Counties - GRANT Estimated Total Acres: 4480

PRODUCTION	Oil	Condensate	Total Liquids	Assoc. Gas	Natural Gas	Total Gas
1996	3,521	0	3,521	20,475	28,515	48,990
1997	1,583	0	1,583	10,887	28,434	39,321
1998	910	0	910	57,863	27,822	85,685
1999	630	0	630	31,748	93,232	124,980
1979-1999	190,852	11,079	201,931	659,574	4,319,870	4,979,444

NATURA DISTRICT - 499572

ONC Dates: Named in 1914 Last Update in 1958

Counties - CREEK, OKMULGEE, TULSA Estimated Total Acres: 2720

PRODUCTION	Oil	Condensate	Total Liquids	Assoc. Gas	Natural Gas	Total Gas
1996	13,511	0	13,511	22,641	8,405	31,046
1997	13,807	0	13,807	17,996	6,287	24,283
1998	10,779	0	10,779	15,707	11,652	27,359
1999	10,063	0	10,063	15,883	10,440	26,323
1979-1999	385,765	0	385,765	271,026	993,559	1,264,585

NATURA EAST - 499603

ONC Dates: Named in 1952 Last Update in 1958

Counties - OKMULGEE Estimated Total Acres: 120

PRODUCTION	Oil	Condensate	Total Liquids	Assoc. Gas	Natural Gas	Total Gas
1996	346	0	346	0	0	0
1997	235	0	235	0	0	0
1979-1999	18,849	439	19,288	9,248	32,836	42,084

NAVAL RESERVE - 499758

ONC Dates: Named in 1933 Last Update in 1962

Counties - OSAGE Estimated Total Acres: 9000

PRODUCTION	Oil	Condensate	Total Liquids	Assoc. Gas	Natural Gas	Total Gas
1996	254,533	0	254,533	0	0	0
1997	231,066	0	231,066	0	0	0
1998	237,958	0	237,958	0	0	0
1999	200,206	150	200,356	0	0	0
1979-1999	6,062,022	150	6,062,172	38,731	274,160	312,891

NAVAL RESERVE EAST - 499789

ONC Dates: Named in 1952 Last Update in 1952

Counties - OSAGE Estimated Total Acres: 40

PRODUCTION	Oil	Condensate	Total Liquids	Assoc. Gas	Natural Gas	Total Gas
1996	458	0	458	0	0	0
1997	445	0	445	0	0	0
1998	283	0	283	0	0	0
1999	291	0	291	0	0	0
1979-1999	10,956	0	10,956	0	0	0

NAVAL RESERVE SOUTH - 499851

ONC Dates: Named in 1938 Last Update in 1955

Counties - OSAGE Estimated Total Acres: 360

PRODUCTION	Oil	Condensate	Total Liquids	Assoc. Gas	Natural Gas	Total Gas
1996	6,865	0	6,865	0	0	0
1997	6,217	0	6,217	0	0	0
1998	3,811	0	3,811	0	0	0
1999	2,917	0	2,917	0	0	0
1979-1999	203,292	0	203,292	0	0	0

NAVINA - 500068

ONC Dates: Named in 1941 Last Update in 1994

Counties - LOGAN Estimated Total Acres: 920

PRODUCTION	Oil	Condensate	Total Liquids	Assoc. Gas	Natural Gas	Total Gas
1996	2,962	0	2,962	30,041	0	30,041
1997	1,746	0	1,746	12,265	0	12,265
1998	1,644	0	1,644	24,313	0	24,313
1999	1,977	0	1,977	25,187	0	25,187
1979-1999	110,675	894	111,569	1,176,529	56,793	1,233,322

PRODUCTION OF OIL AND GAS BY FIELD

NAVINA EAST - 015207

ONC Dates: Named in 1995 Last Update in 1996

Counties - LOGAN Estimated Total Acres: 200

PRODUCTION	Oil	Condensate	Total Liquids	Assoc. Gas	Natural Gas	Total Gas
1996	21,516	0	21,516	397,661	0	397,661
1997	1,952	0	1,952	96,604	0	96,604
1998	634	0	634	48,927	0	48,927
1999	929	0	929	24,780	0	24,780
1979-1999	128,467	0	128,467	800,359	0	800,359

NAVINA NE - 500099

ONC Dates: Named in 1948 Last Update in 1991

Counties - LOGAN Estimated Total Acres: 560

PRODUCTION	Oil	Condensate	Total Liquids	Assoc. Gas	Natural Gas	Total Gas
1979-1999	77,354	0	77,354	0	0	0

NAVINA NORTH - 500130

ONC Dates: Named in 1964 Last Update in 1991

Counties - LOGAN Estimated Total Acres: 320

PRODUCTION	Oil	Condensate	Total Liquids	Assoc. Gas	Natural Gas	Total Gas
1996	785	0	785	19,899	0	19,899
1997	874	0	874	23,352	0	23,352
1998	412	0	412	14,600	0	14,600
1999	1,065	0	1,065	14,396	0	14,396
1979-1999	46,367	0	46,367	261,968	79,719	341,687

NEEDHAM NE - 013262

ONC Dates: Named in 1989 Last Update in 1991

Counties - MCINTOSH Estimated Total Acres: 1280

PRODUCTION	Oil	Condensate	Total Liquids	Assoc. Gas	Natural Gas	Total Gas
1979-1999	0	0	0	0	176,381	176,381

NEEDMORE - 501115

ONC Dates: Named in 1970 Last Update in 1970

Counties - CLEVELAND Estimated Total Acres: 40

PRODUCTION	Oil	Condensate	Total Liquids	Assoc. Gas	Natural Gas	Total Gas
1996	714	0	714	0	0	0
1997	165	0	165	0	0	0
1998	280	0	280	0	0	0
1999	294	0	294	0	0	0
1979-1999	27,765	0	27,765	0	0	0

NEEDMORE EAST - 501119

ONC Dates: Named in 1974 Last Update in 1974

Counties - CLEVELAND Estimated Total Acres: 80

PRODUCTION	Oil	Condensate	Total Liquids	Assoc. Gas	Natural Gas	Total Gas
1997	508	0	508	0	0	0
1998	1,146	0	1,146	0	0	0
1999	718	0	718	0	0	0
1979-1999	17,454	0	17,454	0	0	0

NEEDMORE NW - 001751

ONC Dates: Named in 1978 Last Update in 1979

Counties - CLEVELAND Estimated Total Acres: 80

PRODUCTION	Oil	Condensate	Total Liquids	Assoc. Gas	Natural Gas	Total Gas
1979-1999	5,373	0	5,373	0	0	0

NEEDMORE SE - 009629

ONC Dates: Named in 1985 Last Update in 1985

Counties - CLEVELAND Estimated Total Acres: 80

PRODUCTION	Oil	Condensate	Total Liquids	Assoc. Gas	Natural Gas	Total Gas
1979-1999	180,979	0	180,979	123,473	126,550	250,023

NELAGONEY - 501797

ONC Dates: Named in 1917 Last Update in 1949

Counties - OSAGE Estimated Total Acres: 960

PRODUCTION	Oil	Condensate	Total Liquids	Assoc. Gas	Natural Gas	Total Gas
1996	4,371	0	4,371	0	0	0
1997	3,203	0	3,203	4,600	0	4,600
1998	1,364	0	1,364	10,506	0	10,506
1999	1,748	0	1,748	12,378	0	12,378
1979-1999	223,656	0	223,656	174,505	743,706	918,211

PRODUCTION OF OIL AND GAS BY FIELD

NELLIE DISTRICT NORTH - 501890

ONC Dates: Named in 1925 Last Update in 1964

Counties - COMANCHE, STEPHENS Estimated Total Acres: 1160

PRODUCTION	Oil	Condensate	Total Liquids	Assoc. Gas	Natural Gas	Total Gas
1996	1,682	0	1,682	0	14,254	14,254
1997	1,930	0	1,930	0	8,730	8,730
1998	1,480	0	1,480	0	6,876	6,876
1999	1,239	0	1,239	0	4,514	4,514
1979-1999	62,592	207	62,799	0	962,138	962,138

NELLIE EAST - 501921

ONC Dates: Named in 1955 Last Update in 1955

Counties - STEPHENS Estimated Total Acres: 120

PRODUCTION	Oil	Condensate	Total Liquids	Assoc. Gas	Natural Gas	Total Gas
1996	1,790	0	1,790	0	6,050	6,050
1997	1,747	0	1,747	0	4,333	4,333
1998	1,411	0	1,411	0	4,462	4,462
1999	1,380	0	1,380	0	3,562	3,562
1979-1999	35,504	0	35,504	0	563,461	563,461

NELLIE SW - 501983

ONC Dates: Named in 1953 Last Update in 1964

Counties - COMANCHE, STEPHENS Estimated Total Acres: 1080

PRODUCTION	Oil	Condensate	Total Liquids	Assoc. Gas	Natural Gas	Total Gas
1996	9,639	0	9,639	72	11,929	12,001
1997	9,824	0	9,824	72	8,165	8,237
1998	5,412	0	5,412	72	9,423	9,495
1999	3,461	0	3,461	72	16,073	16,145
1979-1999	334,138	0	334,138	11,128	414,530	425,658

NELLIE WEST - 502014

ONC Dates: Named in 1961 Last Update in 1964

Counties - COMANCHE, STEPHENS Estimated Total Acres: 240

PRODUCTION	Oil	Condensate	Total Liquids	Assoc. Gas	Natural Gas	Total Gas
1996	1,254	0	1,254	1,072	0	1,072
1997	2,514	0	2,514	1,859	0	1,859
1998	1,629	0	1,629	236	0	236
1999	2,750	0	2,750	0	0	0
1979-1999	58,362	0	58,362	14,425	0	14,425

NEW LIBERTY - 504314

ONC Dates: Named in 1978 Last Update in 1986

Counties - BECKHAM, ROGER MILLS Estimated Total Acres: 5120

PRODUCTION	Oil	Condensate	Total Liquids	Assoc. Gas	Natural Gas	Total Gas
1996	0	1,228	1,228	0	126,108	126,108
1997	0	832	832	0	103,197	103,197
1998	0	564	564	0	155,783	155,783
1999	0	110	110	0	77,173	77,173
1979-1999	0	4,459	4,459	0	3,843,173	3,843,173

NEW LIBERTY SOUTH - 504320

ONC Dates: Named in 1979 Last Update in 1990

Counties - BECKHAM, ROGER MILLS Estimated Total Acres: 12800

PRODUCTION	Oil	Condensate	Total Liquids	Assoc. Gas	Natural Gas	Total Gas
1996	30,292	1,161	31,453	13,238	347,569	360,807
1997	26,114	1,065	27,179	7,015	285,317	292,332
1998	22,064	538	22,602	12,014	288,744	300,758
1999	20,210	10,896	31,106	14,215	687,862	702,077
1979-1999	1,047,631	98,606	1,146,237	276,222	14,238,485	14,514,707

NEW LIBERTY SW - 504324

ONC Dates: Named in 1976 Last Update in 1986

Counties - BECKHAM Estimated Total Acres: 2240

PRODUCTION	Oil	Condensate	Total Liquids	Assoc. Gas	Natural Gas	Total Gas
1996	0	0	0	0	528,384	528,384
1997	0	149	149	0	486,264	486,264
1998	0	0	0	0	496,886	496,886
1999	0	182	182	0	409,180	409,180
1979-1999	0	7,842	7,842	0	11,954,737	11,954,737

PRODUCTION OF OIL AND GAS BY FIELD

NEWALLA NW - 505238

ONC Dates: Named in 1971 Last Update in 1995

Counties - OKLAHOMA Estimated Total Acres: 520

PRODUCTION	Oil	Condensate	Total Liquids	Assoc. Gas	Natural Gas	Total Gas
1996	302	0	302	0	3,464	3,464
1997	315	0	315	0	0	0
1999	136	0	136	0	0	0
1979-1999	8,351	3,952	12,303	0	971,207	971,207

NEWALLA SE - 010817

ONC Dates: Named in 1986 Last Update in 1995

Counties - POTTAWATOMIE Estimated Total Acres: 80

PRODUCTION	Oil	Condensate	Total Liquids	Assoc. Gas	Natural Gas	Total Gas
1996	513	0	513	0	0	0
1997	527	0	527	0	0	0
1998	634	0	634	0	0	0
1999	331	0	331	0	0	0
1979-1999	13,387	0	13,387	0	0	0

NEWALLA SW - 505300

ONC Dates: Named in 1954 Last Update in 1995

Counties - OKLAHOMA Estimated Total Acres: 440

PRODUCTION	Oil	Condensate	Total Liquids	Assoc. Gas	Natural Gas	Total Gas
1996	8,259	0	8,259	12,565	0	12,565
1997	7,099	0	7,099	9,565	0	9,565
1998	6,043	0	6,043	10,485	0	10,485
1999	6,129	0	6,129	0	0	0
1979-1999	290,156	0	290,156	521,569	61,974	583,543

NEWALLA TOWNSITE - 010987

ONC Dates: Named in 1986 Last Update in 1995

Counties - OKLAHOMA Estimated Total Acres: 960

PRODUCTION	Oil	Condensate	Total Liquids	Assoc. Gas	Natural Gas	Total Gas
1996	5,411	0	5,411	61,930	0	61,930
1997	5,690	0	5,690	54,602	0	54,602
1998	3,932	0	3,932	41,812	0	41,812
1999	1,403	0	1,403	49,713	0	49,713
1979-1999	613,111	8,999	622,110	1,594,222	41,306	1,635,528

NEWBY - 505610

ONC Dates: Named in 1956 Last Update in 1961

Counties - CREEK Estimated Total Acres: 400

PRODUCTION	Oil	Condensate	Total Liquids	Assoc. Gas	Natural Gas	Total Gas
1996	950	0	950	0	0	0
1997	802	0	802	0	0	0
1998	1,713	0	1,713	0	0	0
1999	914	0	914	0	0	0
1979-1999	12,739	0	12,739	451	3,359	3,810

NEWBY NE - 505641

ONC Dates: Named in 1944 Last Update in 1959

Counties - CREEK Estimated Total Acres: 1000

PRODUCTION	Oil	Condensate	Total Liquids	Assoc. Gas	Natural Gas	Total Gas
1998	147	0	147	0	0	0
1979-1999	56,612	0	56,612	0	0	0

NEWBY SE - 505672

ONC Dates: Named in 1960 Last Update in 1960

Counties - CREEK Estimated Total Acres: 40

PRODUCTION	Oil	Condensate	Total Liquids	Assoc. Gas	Natural Gas	Total Gas
1979-1999	0	0	0	184	0	184

NEWCASTLE EAST - 505765

ONC Dates: Named in 1948 Last Update in 1995

Counties - CLEVELAND, MCCLAIN Estimated Total Acres: 920

PRODUCTION	Oil	Condensate	Total Liquids	Assoc. Gas	Natural Gas	Total Gas
1996	4,469	1,570	6,039	33,099	34,638	67,737
1997	2,465	1,980	4,445	19,052	34,307	53,359
1998	2,367	1,248	3,615	12,112	36,006	48,118
1999	2,314	353	2,667	11,219	36,525	47,744
1979-1999	175,917	34,880	210,797	1,352,298	1,162,097	2,514,395

PRODUCTION OF OIL AND GAS BY FIELD

NEWCASTLE MIDDLE - 505796

ONC Dates: Named in 1962 Last Update in 1995

Counties - MCCLAIN Estimated Total Acres: 400

PRODUCTION	Oil	Condensate	Total Liquids	Assoc. Gas	Natural Gas	Total Gas
1996	3,834	0	3,834	56,699	0	56,699
1997	3,218	0	3,218	54,613	0	54,613
1998	3,147	0	3,147	66,906	0	66,906
1999	2,625	0	2,625	65,763	0	65,763
1979-1999	171,940	0	171,940	1,269,916	0	1,269,916

NEWCASTLE NE - 505827

ONC Dates: Named in 1954 Last Update in 1979

Counties - CLEVELAND, MCCLAIN Estimated Total Acres: 280

PRODUCTION	Oil	Condensate	Total Liquids	Assoc. Gas	Natural Gas	Total Gas
1996	768	19	787	40,970	18,549	59,519
1997	505	58	563	35,215	16,569	51,784
1998	262	0	262	31,719	16,632	48,351
1999	434	0	434	32,033	15,895	47,928
1979-1999	23,387	77	23,464	999,456	447,375	1,446,831

NEWCASTLE NORTH - 505858

ONC Dates: Named in 1956 Last Update in 1995

Counties - CLEVELAND, MCCLAIN Estimated Total Acres: 2720

PRODUCTION	Oil	Condensate	Total Liquids	Assoc. Gas	Natural Gas	Total Gas
1996	6,237	2,970	9,207	93,862	52,061	145,923
1997	5,964	2,294	8,258	55,109	49,759	104,868
1998	5,236	2,489	7,725	57,884	47,387	105,271
1999	5,431	3,160	8,591	56,033	43,921	99,954
1979-1999	272,314	46,761	319,075	852,337	1,617,105	2,469,442

NEWCASTLE SOUTH - 505951

ONC Dates: Named in 1954 Last Update in 1995

Counties - MCCLAIN Estimated Total Acres: 2360

PRODUCTION	Oil	Condensate	Total Liquids	Assoc. Gas	Natural Gas	Total Gas
1996	5,440	3,218	8,658	54,684	79,611	134,295
1997	5,382	2,738	8,120	50,728	74,322	125,050
1998	5,030	1,892	6,922	51,473	58,937	110,410
1999	5,016	1,913	6,929	44,743	48,449	93,192
1979-1999	160,442	83,380	243,822	921,721	1,868,754	2,790,475

NEWCASTLE SW - 505982

ONC Dates: Named in 1961 Last Update in 1995

Counties - MCCLAIN Estimated Total Acres: 360

PRODUCTION	Oil	Condensate	Total Liquids	Assoc. Gas	Natural Gas	Total Gas
1996	2,726	0	2,726	19,266	0	19,266
1997	2,161	0	2,161	14,803	0	14,803
1998	2,684	0	2,684	16,158	0	16,158
1999	2,493	0	2,493	19,706	0	19,706
1979-1999	68,183	105	68,288	287,376	535	287,911

NEWKIRK - 506199

ONC Dates: Named in 1905 Last Update in 1994

Counties - KAY Estimated Total Acres: 800

PRODUCTION	Oil	Condensate	Total Liquids	Assoc. Gas	Natural Gas	Total Gas
1996	3,194	2,037	5,231	0	5,028	5,028
1997	2,239	1,734	3,973	0	0	0
1998	3,450	1,417	4,867	0	0	0
1999	6,113	814	6,927	0	0	0
1979-1999	176,441	13,324	189,765	0	88,735	88,735

NICOMA PARK - 508145

ONC Dates: Named in Last Update in 1996

Counties - OKLAHOMA Estimated Total Acres: 280

PRODUCTION	Oil	Condensate	Total Liquids	Assoc. Gas	Natural Gas	Total Gas
1996	0	0	0	0	1,072	1,072
1997	0	0	0	0	1,046	1,046
1998	0	0	0	0	3,481	3,481
1999	157	0	157	0	0	0
1979-1999	157	1,086	1,243	0	189,249	189,249

PRODUCTION OF OIL AND GAS BY FIELD

NOBLE - 509735

ONC Dates: Named in 1956 Last Update in 1981

Counties - CLEVELAND, MCCLAIN Estimated Total Acres: 440

PRODUCTION	Oil	Condensate	Total Liquids	Assoc. Gas	Natural Gas	Total Gas
1996	8,394	0	8,394	5,710	0	5,710
1997	9,231	0	9,231	6,556	0	6,556
1998	8,355	0	8,355	5,319	0	5,319
1999	8,344	0	8,344	5,591	0	5,591
1979-1999	398,819	0	398,819	145,884	0	145,884

NOBLE EAST - 509673

ONC Dates: Named in 1953 Last Update in 1981

Counties - CLEVELAND, MCCLAIN Estimated Total Acres: 400

PRODUCTION	Oil	Condensate	Total Liquids	Assoc. Gas	Natural Gas	Total Gas
1996	5,102	0	5,102	8,573	0	8,573
1997	6,421	0	6,421	6,638	0	6,638
1998	5,960	0	5,960	6,244	0	6,244
1999	5,818	0	5,818	5,659	0	5,659
1979-1999	298,006	0	298,006	170,663	0	170,663

NOBLE NE - 509704

ONC Dates: Named in 1956 Last Update in 1981

Counties - CLEVELAND, MCCLAIN Estimated Total Acres: 80

PRODUCTION	Oil	Condensate	Total Liquids	Assoc. Gas	Natural Gas	Total Gas
1979-1999	7,240	0	7,240	0	0	0

NOBLE NORTH - 509766

ONC Dates: Named in 1957 Last Update in 1981

Counties - CLEVELAND, MCCLAIN Estimated Total Acres: 120

PRODUCTION	Oil	Condensate	Total Liquids	Assoc. Gas	Natural Gas	Total Gas
1996	532	0	532	0	0	0
1997	326	0	326	0	0	0
1999	494	0	494	0	0	0
1979-1999	5,077	0	5,077	0	0	0

NOBLE NW - 509797

ONC Dates: Named in 1958 Last Update in 1981

Counties - CLEVELAND, MCCLAIN Estimated Total Acres: 1080

PRODUCTION	Oil	Condensate	Total Liquids	Assoc. Gas	Natural Gas	Total Gas
1996	20,581	0	20,581	47,834	0	47,834
1997	17,606	0	17,606	39,498	0	39,498
1998	7,726	0	7,726	22,032	0	22,032
1999	13,414	0	13,414	23,048	111	23,159
1979-1999	1,548,733	0	1,548,733	1,123,538	111	1,123,649

NOBLE SE - 509828

ONC Dates: Named in 1938 Last Update in 1946

Counties - CLEVELAND, MCCLAIN Estimated Total Acres: 80

PRODUCTION	Oil	Condensate	Total Liquids	Assoc. Gas	Natural Gas	Total Gas
1996	653	0	653	0	0	0
1997	506	0	506	0	0	0
1998	541	0	541	0	0	0
1999	268	0	268	0	0	0
1979-1999	50,816	0	50,816	8,357	0	8,357

NOBLE SW - 509890

ONC Dates: Named in 1957 Last Update in 1961

Counties - CLEVELAND, MCCLAIN Estimated Total Acres: 80

PRODUCTION	Oil	Condensate	Total Liquids	Assoc. Gas	Natural Gas	Total Gas
1979-1999	6,080	0	6,080	0	0	0

NOBLE WEST - 509921

ONC Dates: Named in 1944 Last Update in 1951

Counties - CLEVELAND, MCCLAIN Estimated Total Acres: 40

PRODUCTION	Oil	Condensate	Total Liquids	Assoc. Gas	Natural Gas	Total Gas
1979-1999	61,163	0	61,163	0	0	0

PRODUCTION OF OIL AND GAS BY FIELD

NOBSCOT NE - 510014

ONC Dates: Named in 1965 Last Update in 1990

Counties - DEWEY Estimated Total Acres: 1440

PRODUCTION	Oil	Condensate	Total Liquids	Assoc. Gas	Natural Gas	Total Gas
1996	975	0	975	0	0	0
1997	587	0	587	0	0	0
1998	703	0	703	0	0	0
1979-1999	29,837	4,255	34,092	0	4,142	4,142

NOBSCOT NW - 510045

ONC Dates: Named in 1967 Last Update in 1994

Counties - DEWEY Estimated Total Acres: 25600

PRODUCTION	Oil	Condensate	Total Liquids	Assoc. Gas	Natural Gas	Total Gas
1996	7,601	6,071	13,672	0	542,160	542,160
1997	23,245	4,262	27,507	0	487,927	487,927
1998	13,410	1,880	15,290	0	426,868	426,868
1999	50,240	2,812	53,052	0	422,419	422,419
1979-1999	705,677	341,917	1,047,594	812,519	26,218,574	27,031,093

NOEL SW - 510192

ONC Dates: Named in 1978 Last Update in 1986

Counties - WOODS Estimated Total Acres: 1120

PRODUCTION	Oil	Condensate	Total Liquids	Assoc. Gas	Natural Gas	Total Gas
1979-1999	2,236	1,753	3,989	0	467,049	467,049

NORFOLK - 511564

ONC Dates: Named in Last Update in 1996

Counties - CREEK, PAYNE Estimated Total Acres: 8320

PRODUCTION	Oil	Condensate	Total Liquids	Assoc. Gas	Natural Gas	Total Gas
1996	35,972	0	35,972	91,744	70,546	162,290
1997	32,437	93	32,530	123,008	29,503	152,511
1998	31,402	0	31,402	107,318	21,316	128,634
1999	29,990	0	29,990	113,871	47,860	161,731
1979-1999	893,222	93	893,315	3,226,676	2,073,572	5,300,248

NORFOLK WEST - 511657

ONC Dates: Named in 1927 Last Update in 1996

Counties - PAYNE Estimated Total Acres: 2240

PRODUCTION	Oil	Condensate	Total Liquids	Assoc. Gas	Natural Gas	Total Gas
1996	9,904	0	9,904	34,302	14,365	48,667
1997	11,624	0	11,624	46,902	10,470	57,372
1998	6,796	0	6,796	30,548	6,197	36,745
1999	10,243	0	10,243	34,266	4,038	38,304
1979-1999	168,858	3,025	171,883	627,835	1,010,085	1,637,920

NORGE SOUTH - 511711

ONC Dates: Named in 1976 Last Update in 1976

Counties - GRADY Estimated Total Acres: 160

PRODUCTION	Oil	Condensate	Total Liquids	Assoc. Gas	Natural Gas	Total Gas
1996	3,418	0	3,418	77,908	0	77,908
1997	3,747	0	3,747	76,702	0	76,702
1998	2,846	0	2,846	44,724	24,044	68,768
1999	3,032	0	3,032	43,669	17,194	60,863
. 1979-1999	322,369	0	322,369	2,187,867	41,238	2,229,105

NORMAN - 001773

ONC Dates: Named in 1961 Last Update in 1981

Counties - CLEVELAND, MCCLAIN Estimated Total Acres: 320

PRODUCTION	Oil	Condensate	Total Liquids	Assoc. Gas	Natural Gas	Total Gas
1996	1,308	0	1,308	1,618	0	1,618
1979-1999	120,154	0	120,154	27,601	0	27,601

NORMAN EAST - 511843

ONC Dates: Named in 1957 Last Update in 1981

Counties - CLEVELAND Estimated Total Acres: 320

PRODUCTION	Oil	Condensate	Total Liquids	Assoc. Gas	Natural Gas	Total Gas
1979-1999	50,250	0	50,250	0	0	0

PRODUCTION OF OIL AND GAS BY FIELD

NORMAN NORTH - 511905

ONC Dates: Named in 1950 Last Update in 1995

Counties - CLEVELAND, MCCLAIN Estimated Total Acres: 8200

PRODUCTION	Oil	Condensate	Total Liquids	Assoc. Gas	Natural Gas	Total Gas
1996	133,730	0	133,730	306,436	65,822	372,258
1997	115,792	0	115,792	298,378	62,525	360,903
1998	103,582	0	103,582	251,106	69,789	320,895
1999	104,358	0	104,358	265,768	87,191	352,959
1979-1999	3,882,027	3,929	3,885,956	10,776,000	2,761,782	13,537,782

NORMAN SOUTH - 512029

ONC Dates: Named in 1960 Last Update in 1981

Counties - CLEVELAND, MCCLAIN Estimated Total Acres: 240

PRODUCTION	Oil	Condensate	Total Liquids	Assoc. Gas	Natural Gas	Total Gas
1996	10,077	0	10,077	7,718	0	7,718
1997	8,530	0	8,530	8,375	0	8,375
1998	7,108	0	7,108	11,972	0	11,972
1999	6,134	0	6,134	8,120	0	8,120
1979-1999	282,594	0	282,594	79,288	15,027	94,315

NORMAN SW - 512060

ONC Dates: Named in 1971 Last Update in 2000

Counties - CLEVELAND, MCCLAIN Estimated Total Acres: 40

PRODUCTION	Oil	Condensate	Total Liquids	Assoc. Gas	Natural Gas	Total Gas
1996	1,641	0	1,641	0	0	0
1997	1,590	0	1,590	0	0	0
1998	1,585	0	1,585	0	0	0
1999	1,070	0	1,070	0	0	0
1979-1999	38,564	0	38,564	0	0	0

NORMAN TOWNSITE - 512091

ONC Dates: Named in 1962 Last Update in 1981

Counties - CLEVELAND Estimated Total Acres: 240

PRODUCTION	Oil	Condensate	Total Liquids	Assoc. Gas	Natural Gas	Total Gas
1979-1999	20,784	0	20,784	0	0	0

NOWATA-CLAGGETT - 513982

ONC Dates: Named in 1908 Last Update in 1978

Counties - NOWATA Estimated Total Acres: 30080

PRODUCTION	Oil	Condensate	Total Liquids	Assoc. Gas	Natural Gas	Total Gas
1996	10,477	0	10,477	819	27,577	28,396
1997	9,486	0	9,486	907	16,259	17,166
1998	7,020	0	7,020	0	45,747	45,747
1999	5,421	0	5,421	0	58,499	58,499
1979-1999	921,334	0	921,334	28,676	2,042,152	2,070,828

NUMA - 514642

ONC Dates: Named in 1956 Last Update in 1993

Counties - GRANT Estimated Total Acres: 4120

PRODUCTION	Oil	Condensate	Total Liquids	Assoc. Gas	Natural Gas	Total Gas
1996	17,924	177	18,101	29,869	6,090	35,959
1997	16,941	0	16,941	25,002	5,710	30,712
1998	13,264	0	13,264	29,047	1,671	30,718
1999	13,693	0	13,693	8,254	17,311	25,565
1979-1999	868,308	2,566	870,874	1,439,682	201,961	1,641,643

NUMA NORTH - 514673

ONC Dates: Named in 1965 Last Update in 1993

Counties - GRANT Estimated Total Acres: 440

PRODUCTION	Oil	Condensate	Total Liquids	Assoc. Gas	Natural Gas	Total Gas
1997	0	0	0	0	3	3
1979-1999	28,716	0	28,716	11,249	62,844	74,093

NUYAKA DISTRICT - 515200

ONC Dates: Named in 1958 Last Update in 1958

Counties - OKMULGEE Estimated Total Acres: 2600

PRODUCTION	Oil	Condensate	Total Liquids	Assoc. Gas	Natural Gas	Total Gas
1996	9,147	0	9,147	3,471	0	3,471
1997	8,188	0	8,188	8,429	299	8,728
1998	7,100	0	7,100	2,007	1,465	3,472
1999	5,573	0	5,573	1,584	5,107	6,691
1979-1999	264,630	0	264,630	170,778	795,029	965,807

PRODUCTION OF OIL AND GAS BY FIELD

NUYAKA SOUTH - 515231

ONC Dates: Named in 1937 Last Update in 1958

Counties - OKMULGEE Estimated Total Acres: 200

PRODUCTION	Oil	Condensate	Total Liquids	Assoc. Gas	Natural Gas	Total Gas
1996	0	0	0	0	4,423	4,423
1979-1999	10,601	0	10,601	32,753	93,775	126,528

OAK GROVE DISTRICT - 516752

ONC Dates: Named in 1958 Last Update in 1958

Counties - WAGONER Estimated Total Acres: 840

PRODUCTION	Oil	Condensate	Total Liquids	Assoc. Gas	Natural Gas	Total Gas
1996	149	0	149	0	0	0
1997	75	0	75	0	0	0
1998	151	0	151	0	0	0
1999	74	0	74	0	0	0
1979-1999	5,612	0	5,612	0	0	0

OAKDALE - 517186

ONC Dates: Named in 1964 Last Update in 1989

Counties - ALFALFA, MAJOR, WOODS Estimated Total Acres: 88800

PRODUCTION	Oil	Condensate	Total Liquids	Assoc. Gas	Natural Gas	Total Gas
1996	874,771	66,393	941,164	3,158,397	3,908,840	7,067,237
1997	804,422	65,003	869,425	2,910,108	3,707,437	6,617,545
1998	648,642	42,685	691,327	2,797,965	3,199,989	5,997,954
1999	452,700	20,793	473,493	1,927,689	3,522,410	5,450,099
1979-1999	8,156,098	1,380,159	9,536,257	84,186,659	106,015,678	190,202,337

OAKMAN DISTRICT - 517899

ONC Dates: Named in 1988 Last Update in 1988

Counties - PONTOTOC Estimated Total Acres: 6800

PRODUCTION	Oil	Condensate	Total Liquids	Assoc. Gas	Natural Gas	Total Gas
1996	65,161	0	65,161	0	45,425	45,425
1997	65,086	0	65,086	0	40,813	40,813
1998	58,837	0	58,837	0	22,853	22,853
1999	44,828	0	44,828	0	2,580	2,580
1979-1999	1,818,375	24,972	1,843,347	138,321	1,918,341	2,056,662

OAKWOOD NORTH - 518240

ONC Dates: Named in 1959 Last Update in 1994

Counties - DEWEY Estimated Total Acres: 20320

PRODUCTION	Oil	Condensate	Total Liquids	Assoc. Gas	Natural Gas	Total Gas
1996	20,750	16,240	36,990	141,049	2,078,045	2,219,094
1997	17,931	17,321	35,252	378,796	2,030,616	2,409,412
1998	18,555	12,216	30,771	150,930	1,922,214	2,073,144
1999	26,046	11,969	38,015	38,641	1,645,474	1,684,115
1979-1999	1,185,583	1,267,965	2,453,548	7,791,486	76,453,772	84,245,258

OAKWOOD SE - 518302

ONC Dates: Named in 1970 Last Update in 1994

Counties - DEWEY Estimated Total Acres: 1360

PRODUCTION	Oil	Condensate	Total Liquids	Assoc. Gas	Natural Gas	Total Gas
1996	0	974	974	0	40,730	40,730
1997	0	1,133	1,133	0	35,743	35,743
1998	188	759	947	0	31,506	31,506
1999	190	1,128	1,318	0	28,837	28,837
1979-1999	167,541	236,624	404,165	990,443	4,081,679	5,072,122

OAKWOOD SW - 518333

ONC Dates: Named in 1968 Last Update in 1994

Counties - DEWEY Estimated Total Acres: 1280

PRODUCTION	Oil	Condensate	Total Liquids	Assoc. Gas	Natural Gas	Total Gas
1996	9,025	0	9,025	14,825	0	14,825
1997	9,044	0	9,044	6,074	526	6,600
1998	5,210	0	5,210	0	165	165
1999	4,345	0	4,345	0	0	0
1979-1999	568,754	98,336	667,090	265,974	596,437	862,411

OAKWOOD WEST - 518364

ONC Dates: Named in 1962 Last Update in 1994

Counties - DEWEY Estimated Total Acres: 1120

PRODUCTION	Oil	Condensate	Total Liquids	Assoc. Gas	Natural Gas	Total Gas
1979-1999	823	0	823	0	0	0

PRODUCTION OF OIL AND GAS BY FIELD

OCHELATA - 519108

ONC Dates: Named in 1910 Last Update in 1941

Counties - WASHINGTON Estimated Total Acres: 5120

PRODUCTION	Oil	Condensate	Total Liquids	Assoc. Gas	Natural Gas	Total Gas
1996	2,260	0	2,260	0	0	0
1997	1,666	0	1,666	0	0	0
1998	1,026	0	1,026	0	22,087	22,087
1999	717	0	717	0	51,086	51,086
1979-1999	59,569	0	59,569	1,701	118,748	120,449

OCHELATA NORTH - 519139

ONC Dates: Named in Last Update in 1978

Counties - OSAGE, WASHINGTON Estimated Total Acres: 7680

PRODUCTION	Oil	Condensate	Total Liquids	Assoc. Gas	Natural Gas	Total Gas
1996	19,523	0	19,523	1,081	0	1,081
1997	13,763	0	13,763	1,048	0	1,048
1998	8,192	0	8,192	270	0	270
1999	3,898	0	3,898	0	16,970	16,970
1979-1999	823,949	0	823,949	50,723	17,260	67,983

OCONEE - 519263

ONC Dates: Named in 1955 Last Update in 1988

Counties - COAL Estimated Total Acres: 160

PRODUCTION	Oil	Condensate	Total Liquids	Assoc. Gas	Natural Gas	Total Gas
1979-1999	4,725	0	4,725	0	0	0

OCONEE EAST - 519294

ONC Dates: Named in 1949 Last Update in 1988

Counties - COAL Estimated Total Acres: 720

PRODUCTION	Oil	Condensate	Total Liquids	Assoc. Gas	Natural Gas	Total Gas
1996	39,958	0	39,958	126,596	61,427	188,023
1997	42,850	0	42,850	56,108	210,496	266,604
1998	43,840	0	43,840	0	207,041	207,041
1999	40,376	0	40,376	0	168,375	168,375
1979-1999	1,219,231	0	1,219,231	309,006	803,799	1,112,805

OHIO-OSAGE - 520689

ONC Dates: Named in Last Update in 1953

Counties - OSAGE, PAWNEE Estimated Total Acres: 600

PRODUCTION	Oil	Condensate	Total Liquids	Assoc. Gas	Natural Gas	Total Gas
1996	139	0	139	0	0	0
1979-1999	16,755	0	16,755	0	0	0

OIL CITY NW - 520844

ONC Dates: Named in 1954 Last Update in 1966

Counties - CARTER Estimated Total Acres: 680

PRODUCTION	Oil	Condensate	Total Liquids	Assoc. Gas	Natural Gas	Total Gas
1996	3,260	0	3,260	68,763	0	68,763
1997	2,791	0	2,791	42,304	0	42,304
1998	2,207	0	2,207	32,660	5,359	38,019
1999	2,497	0	2,497	37,935	5,118	43,053
1979-1999	107,744	0	107,744	1,491,101	84,725	1,575,826

OILTON NW - 521061

ONC Dates: Named in 1951 Last Update in 1996

Counties - CREEK, PAYNE Estimated Total Acres: 80

PRODUCTION	Oil	Condensate	Total Liquids	Assoc. Gas	Natural Gas	Total Gas
1979-1999	261	0	261	0	0	0

OKARCHE NORTH - 521278

ONC Dates: Named in 1959 Last Update in 1995

Counties - CANADIAN, KINGFISHER Estimated Total Acres: 48160

PRODUCTION	Oil	Condensate	Total Liquids	Assoc. Gas	Natural Gas	Total Gas
1996	55,740	15,841	71,581	1,012,234	2,422,983	3,435,217
1997	38,119	20,910	59,029	891,158	1,975,498	2,866,656
1998	33,221	16,393	49,614	650,368	1,918,866	2,569,234
1999	43,058	8,129	51,187	251,850	2,030,750	2,282,600
1979-1999	2,734,203	822,061	3,556,264	35,783,217	96,122,056	131,905,273

PRODUCTION OF OIL AND GAS BY FIELD

OKARCHE NW - 521284

ONC Dates: Named in 1974 Last Update in 1995

Counties - KINGFISHER

Estimated Total Acres: 3640

PRODUCTION	Oil	Condensate	Total Liquids	Assoc. Gas	Natural Gas	Total Gas
1996	2,507	1,007	3,514	23,859	171,258	195,117
1997	2,228	739	2,967	12,754	179,941	192,695
1998	2,109	631	2,740	12,912	163,245	176,157
1999	3,273	1,268	4,541	2,266	142,358	144,624
1979-1999	231,251	83,959	315,210	1,450,066	6,792,816	8,242,882

OKARCHE SW - 521305

ONC Dates: Named in 1978 Last Update in 1996

Counties - CANADIAN

Estimated Total Acres: 4000

PRODUCTION	Oil	Condensate	Total Liquids	Assoc. Gas	Natural Gas	Total Gas
1996	1,937	1,549	3,486	0	187,739	187,739
1997	1,039	1,257	2,296	0	166,596	166,596
1998	2,588	798	3,386	0	173,200	173,200
1999	3,716	177	3,893	0	149,802	149,802
1979-1999	290,165	18,247	308,412	51,758	8,101,052	8,152,810

OKARCHE WEST - 521309

ONC Dates: Named in 1961 Last Update in 1996

Counties - CANADIAN, KINGFISHER

Estimated Total Acres: 3360

PRODUCTION	Oil	Condensate	Total Liquids	Assoc. Gas	Natural Gas	Total Gas
1996	775	1,280	2,055	0	143,627	143,627
1997	298	327	625	0	123,096	123,096
1998	509	1,215	1,724	873	107,693	108,566
1999	501	997	1,498	0	115,777	115,777
1979-1999	23,484	31,075	54,559	1,939	7,959,793	7,961,732

OKAY - 521433

ONC Dates: Named in 1919 Last Update in 1949

Counties - CHEROKEE, MUSKOGEE, WAGONER

Estimated Total Acres: 80

PRODUCTION	Oil	Condensate	Total Liquids	Assoc. Gas	Natural Gas	Total Gas
1979-1999	1,532	0	1,532	0	0	0

OKEENE NW - 521495

ONC Dates: Named in 1956 Last Update in 1994

Counties - BLAINE, DEWEY, MAJOR, WOODS

Estimated Total Acres: 153520

PRODUCTION	Oil	Condensate	Total Liquids	Assoc. Gas	Natural Gas	Total Gas
1996	249,526	162,648	412,174	7,695,586	14,306,256	22,001,842
1997	240,837	147,887	388,724	7,791,456	13,898,953	21,690,409
1998	307,129	80,512	387,641	6,450,347	14,233,010	20,683,357
1999	277,876	70,875	348,751	2,224,177	15,143,811	17,367,988
1979-1999	10,867,425	3,848,425	14,715,850	167,831,352	331,232,717	499,064,069

OKEMAH - 521526

ONC Dates: Named in 1921 Last Update in 1947

Counties - OKFUSKEE

Estimated Total Acres: 2040

PRODUCTION	Oil	Condensate	Total Liquids	Assoc. Gas	Natural Gas	Total Gas
1996	9,729	957	10,686	59,888	288,208	348,096
1997	10,635	904	11,539	54,496	325,883	380,379
1998	10,168	358	10,526	43,077	399,556	442,633
1999	16,556	355	16,911	103,569	216,752	320,321
1979-1999	277,960	24,331	302,291	1,118,671	6,762,296	7,880,967

OKEMAH EAST - 521588

ONC Dates: Named in 1940 Last Update in 1948

Counties - OKFUSKEE

Estimated Total Acres: 480

PRODUCTION	Oil	Condensate	Total Liquids	Assoc. Gas	Natural Gas	Total Gas
1996	2,915	0	2,915	0	0	0
1997	3,647	0	3,647	0	0	0
1998	2,194	0	2,194	0	0	0
1999	2,094	0	2,094	0	0	0
1979-1999	123,411	0	123,411	7,879	252,939	260,818

PRODUCTION OF OIL AND GAS BY FIELD

OKEMAH NORTH - 521619

ONC Dates: Named in 1941 Last Update in 1961

Counties - OKFUSKEE Estimated Total Acres: 5680

PRODUCTION	Oil	Condensate	Total Liquids	Assoc. Gas	Natural Gas	Total Gas
1996	35,234	1,116	36,350	68,956	20	68,976
1997	28,583	938	29,521	69,741	0	69,741
1998	16,493	164	16,657	60,554	0	60,554
1999	18,348	0	18,348	59,503	0	59,503
1979-1999	936,082	11,805	947,887	902,242	1,074,070	1,976,312

OKEMAH WEST - 521712

ONC Dates: Named in 1941 Last Update in 1983

Counties - OKFUSKEE Estimated Total Acres: 360

PRODUCTION	Oil	Condensate	Total Liquids	Assoc. Gas	Natural Gas	Total Gas
1996	0	0	0	0	646	646
1979-1999	22,182	0	22,182	145,828	229,938	375,766

OKESA WEST - 521929

ONC Dates: Named in 1917 Last Update in 1963

Counties - OSAGE Estimated Total Acres: 360

PRODUCTION	Oil	Condensate	Total Liquids	Assoc. Gas	Natural Gas	Total Gas
1979-1999	4,709	0	4,709	0	53,666	53,666

OKFUSKEE DISTRICT EAST - 521991

ONC Dates: Named in 1958 Last Update in 1991

Counties - OKFUSKEE, OKMULGEE Estimated Total Acres: 920

PRODUCTION	Oil	Condensate	Total Liquids	Assoc. Gas	Natural Gas	Total Gas
1996	390	0	390	0	1,507	1,507
1997	244	0	244	0	1,681	1,681
1998	385	0	385	0	1,993	1,993
1999	460	0	460	0	2,123	2,123
1979-1999	29,458	0	29,458	20,708	99,063	119,771

OKFUSKEE NORTH - 522053

ONC Dates: Named in 1945 Last Update in 1945

Counties - OKFUSKEE Estimated Total Acres: 160

PRODUCTION	Oil	Condensate	Total Liquids	Assoc. Gas	Natural Gas	Total Gas
1979-1999	10,743	0	10,743	0	0	0

OKFUSKEE NW - 001795

ONC Dates: Named in 1974 Last Update in 1974

Counties - OKFUSKEE Estimated Total Acres: 40

PRODUCTION	Oil	Condensate	Total Liquids	Assoc. Gas	Natural Gas	Total Gas
1979-1999	974	0	974	0	0	0

OKLAHOMA CENTRAL - 522208

ONC Dates: Named in 1920 Last Update in 1996

Counties - CREEK, OKMULGEE Estimated Total Acres: 1600

PRODUCTION	Oil	Condensate	Total Liquids	Assoc. Gas	Natural Gas	Total Gas
1979-1999	86,583	1,221	87,804	107,040	153,870	260,910

OKLAHOMA CENTRAL SE - 522239

ONC Dates: Named in 1947 Last Update in 1947

Counties - OKMULGEE Estimated Total Acres: 120

PRODUCTION	Oil	Condensate	Total Liquids	Assoc. Gas	Natural Gas	Total Gas
1996	288	0	288	2,623	0	2,623
1997	264	0	264	2,702	0	2,702
1998	0	0	0	2,438	0	2,438
1999	302	0	302	1,861	0	1,861
1979-1999	16,337	0	16,337	76,266	0	76,266

OKLAHOMA CITY - 522270

ONC Dates: Named in 1928 Last Update in 1995

Counties - CLEVELAND, OKLAHOMA Estimated Total Acres: 26160

PRODUCTION	Oil	Condensate	Total Liquids	Assoc. Gas	Natural Gas	Total Gas
1996	508,740	888	509,628	3,384,742	1,178,380	4,563,122
1997	465,304	334	465,638	3,201,987	993,265	4,195,252
1998	524,517	148	524,665	2,431,836	918,244	3,350,080
1999	877,702	0	877,702	1,127,750	1,784,427	2,912,177
1979-1999	19,738,956	108,452	19,847,408	73,053,584	26,763,126	99,816,710

PRODUCTION OF OIL AND GAS BY FIELD

OKLAHOMA CITY SE - 522301

ONC Dates: Named in 1952 Last Update in 1979

Counties - OKLAHOMA Estimated Total Acres: 360

PRODUCTION	Oil	Condensate	Total Liquids	Assoc. Gas	Natural Gas	Total Gas
1979-1999	8,794	0	8,794	0	163,899	163,899

OKLAHOMA CITY SOUTH - 522332

ONC Dates: Named in 1958 Last Update in 1961

Counties - CLEVELAND, MCCLAIN Estimated Total Acres: 720

PRODUCTION	Oil	Condensate	Total Liquids	Assoc. Gas	Natural Gas	Total Gas
1996	2,898	0	2,898	16,091	101,700	117,791
1997	2,556	0	2,556	43,864	82,988	126,852
1998	1,694	0	1,694	4,943	123,018	127,961
1999	3,517	0	3,517	7,059	162,001	169,060
1979-1999	136,084	1,716	137,800	1,083,311	1,814,113	2,897,424

OKMULGEE DISTRICT - 522394

ONC Dates: Named in 1941 Last Update in 1958

Counties - OKMULGEE Estimated Total Acres: 11160

PRODUCTION	Oil	Condensate	Total Liquids	Assoc. Gas	Natural Gas	Total Gas
1996	10,954	199	11,153	937	62,826	63,763
1997	7,765	127	7,892	0	70,885	70,885
1998	5,997	237	6,234	0	52,456	52,456
1999	4,754	66	4,820	5,131	48,260	53,391
1979-1999	599,493	1,811	601,304	315,923	2,749,987	3,065,910

OKTAHA NE - 522487

ONC Dates: Named in 1961 Last Update in 1961

Counties - MUSKOGEE Estimated Total Acres: 160

PRODUCTION	Oil	Condensate	Total Liquids	Assoc. Gas	Natural Gas	Total Gas
1979-1999	0	0	0	0	13,928	13,928

OKTAHA NW - 522518

ONC Dates: Named in 1943 Last Update in 1958

Counties - MUSKOGEE Estimated Total Acres: 480

PRODUCTION	Oil	Condensate	Total Liquids	Assoc. Gas	Natural Gas	Total Gas
1996	400	0	400	0	0	0
1997	385	0	385	0	0	0
1998	110	0	110	0	0	0
1979-1999	20,424	0	20,424	36,947	35,627	72,574

OLEAN - 523479

ONC Dates: Named in 1920 Last Update in 1947

Counties - CREEK Estimated Total Acres: 760

PRODUCTION	Oil	Condensate	Total Liquids	Assoc. Gas	Natural Gas	Total Gas
1996	6,290	0	6,290	0	1,272	1,272
1997	5,168	0	5,168	0	1,788	1,788
1998	5,152	0	5,152	0	1,073	1,073
1999	4,812	0	4,812	0	2,163	2,163
1979-1999	126,091	0	126,091	6,205	306,792	312,997

OLEAN WEST - 523510

ONC Dates: Named in 1954 Last Update in 1954

Counties - CREEK Estimated Total Acres: 120

PRODUCTION	Oil	Condensate	Total Liquids	Assoc. Gas	Natural Gas	Total Gas
1996	2,420	0	2,420	0	0	0
1997	1,907	0	1,907	0	0	0
1998	1,018	0	1,018	0	0	0
1999	563	0	563	0	0	0
1979-1999	57,456	0	57,456	0	0	0

OLIVE - 001796

ONC Dates: Named in 1933 Last Update in 1996

Counties - CREEK Estimated Total Acres: 9920

PRODUCTION	Oil	Condensate	Total Liquids	Assoc. Gas	Natural Gas	Total Gas
1996	57,669	0	57,669	59,110	3,302	62,412
1997	55,587	0	55,587	55,420	2,309	57,729
1998	56,823	0	56,823	38,645	1,924	40,569
1999	48,661	0	48,661	42,611	1,926	44,537
1979-1999	2,522,855	582	2,523,437	2,747,325	865,822	3,613,147

PRODUCTION OF OIL AND GAS BY FIELD

OLIVE NORTH - 523882

ONC Dates: Named in 1952 Last Update in 1996

Counties - CREEK Estimated Total Acres: 800

PRODUCTION	Oil	Condensate	Total Liquids	Assoc. Gas	Natural Gas	Total Gas
1996	8,069	0	8,069	6,778	5,459	12,237
1997	6,067	0	6,067	5,474	5,069	10,543
1998	4,832	0	4,832	4,677	3,588	8,265
1999	4,518	0	4,518	3,827	862	4,689
1979-1999	240,001	0	240,001	147,025	251,987	399,012

OLIVE NW - 523913

ONC Dates: Named in 1953 Last Update in 1996

Counties - CREEK Estimated Total Acres: 160

PRODUCTION	Oil	Condensate	Total Liquids	Assoc. Gas	Natural Gas	Total Gas
1996	360	0	360	0	0	0
1997	221	0	221	0	0	0
1998	133	0	133	0	0	0
1979-1999	11,203	0	11,203	28,842	0	28,842

OLIVET - 524161

ONC Dates: Named in 1953 Last Update in 1984

Counties - LINCOLN, PAYNE Estimated Total Acres: 760

PRODUCTION	Oil	Condensate	Total Liquids	Assoc. Gas	Natural Gas	Total Gas
1996	2,309	0	2,309	3,931	0	3,931
1997	4,268	0	4,268	4,749	0	4,749
1998	2,646	0	2,646	2,687	0	2,687
1999	1,817	0	1,817	1,305	0	1,305
1979-1999	127,355	40,148	167,503	558,433	1,575,136	2,133,569

OLIVET SOUTH - XX0185

ONC Dates: Named in 1981 Last Update in 1995

Counties - LINCOLN, PAYNE Estimated Total Acres: 400

PRODUCTION	Oil	Condensate	Total Liquids	Assoc. Gas	Natural Gas	Total Gas
1979-1999	9,450	0	9,450	118,979	355	119,334

OLNEY NE - 001800

ONC Dates: Named in 1977 Last Update in 1988

Counties - COAL Estimated Total Acres: 800

PRODUCTION	Oil	Condensate	Total Liquids	Assoc. Gas	Natural Gas	Total Gas
1996	1,670	1,070	2,740	0	42,687	42,687
1997	1,590	719	2,309	0	31,657	31,657
1998	728	346	1,074	0	32,705	32,705
1999	2,554	535	3,089	0	24,637	24,637
1979-1999	162,393	12,192	174,585	0	1,909,307	1,909,307

OLYMPIC - 525060

ONC Dates: Named in 1935 Last Update in 1995

Counties - HUGHES, OKFUSKEE, SEMINOLE Estimated Total Acres: 5800

PRODUCTION	Oil	Condensate	Total Liquids	Assoc. Gas	Natural Gas	Total Gas
1996	37,396	6,636	44,032	165,734	107,036	272,770
1997	38,819	6,031	44,850	168,047	106,394	274,441
1998	32,204	4,278	36,482	156,526	97,958	254,484
1999	26,049	4,658	30,707	142,728	108,004	250,732
1979-1999	929,623	93,546	1,023,169	3,297,962	2,324,866	5,622,828

OLYMPIC SW - 525153

ONC Dates: Named in 1954 Last Update in 1954

Counties - HUGHES, SEMINOLE Estimated Total Acres: 160

PRODUCTION	Oil	Condensate	Total Liquids	Assoc. Gas	Natural Gas	Total Gas
1998	0	0	0	0	35,626	35,626
1999	0	0	0	0	153,246	153,246
1979-1999	0	0	0	0	188,872	188,872

OMEGA WEST - 525419

ONC Dates: Named in 1979 Last Update in 1979

Counties - BLAINE Estimated Total Acres: 160

PRODUCTION	Oil	Condensate	Total Liquids	Assoc. Gas	Natural Gas	Total Gas
1996	542	0	542	11,447	0	11,447
1997	380	0	380	6,581	0	6,581
1998	165	0	165	8,619	578	9,197
1999	317	0	317	3,461	2,508	5,969
1979-1999	26,188	0	26,188	312,912	3,086	315,998

PRODUCTION OF OIL AND GAS BY FIELD

ONA NW - 525463

ONC Dates: Named in 1958 Last Update in 1994

Counties - TEXAS Estimated Total Acres: 4000

PRODUCTION	Oil	Condensate	Total Liquids	Assoc. Gas	Natural Gas	Total Gas
1996	31,746	0	31,746	17,638	0	17,638
1997	52,398	0	52,398	1,508	0	1,508
1998	144,739	0	144,739	81	0	81
1999	164,729	0	164,729	0	0	0
1979-1999	919,014	8,457	927,471	987,758	320,538	1,308,296

OOLOGAH - 526114

ONC Dates: Named in 1906 Last Update in 1941

Counties - ROGERS Estimated Total Acres: 1920

PRODUCTION	Oil	Condensate	Total Liquids	Assoc. Gas	Natural Gas	Total Gas
1996	2,581	0	2,581	0	0	0
1997	2,744	0	2,744	0	0	0
1998	1,583	0	1,583	0	0	0
1999	1,361	0	1,361	0	0	0
1979-1999	69,209	0	69,209	0	0	0

OOLOGAH WEST - 526145

ONC Dates: Named in 1953 Last Update in 1954

Counties - ROGERS Estimated Total Acres: 40

PRODUCTION	Oil	Condensate	Total Liquids	Assoc. Gas	Natural Gas	Total Gas
1996	275	0	275	0	0	0
1997	156	0	156	0	0	0
1998	132	0	132	0	0	0
1999	70	0	70	0	0	0
1979-1999	8,386	0	8,386	0	0	0

OPTIMA NORTH - 526734

ONC Dates: Named in 1961 Last Update in 1961

Counties - TEXAS Estimated Total Acres: 640

PRODUCTION	Oil	Condensate	Total Liquids	Assoc. Gas	Natural Gas	Total Gas
1996	0	0	0	0	7,065	7,065
1997	0	0	0	0	10,416	10,416
1998	0	0	0	0	13,148	13,148
1999	0	0	0	0	12,929	12,929
1979-1999	0	814	814	0	1,166,125	1,166,125

OPTIMA NW - 526765

ONC Dates: Named in 1958 Last Update in 1959

Counties - TEXAS Estimated Total Acres: 40

PRODUCTION	Oil	Condensate	Total Liquids	Assoc. Gas	Natural Gas	Total Gas
1996	759	0	759	0	0	0
1997	1,359	0	1,359	0	0	0
1998	2,281	0	2,281	0	0	0
1999	1,994	0	1,994	0	0	0
1979-1999	33,120	0	33,120	0	0	0

ORCHARD CITY - 527207

ONC Dates: Named in 1954 Last Update in 1995

Counties - OKLAHOMA Estimated Total Acres: 3200

PRODUCTION	Oil	Condensate	Total Liquids	Assoc. Gas	Natural Gas	Total Gas
1996	12,222	0	12,222	14,633	0	14,633
1997	12,327	0	12,327	10,448	1,588	12,036
1998	25,409	0	25,409	0	72,183	72,183
1999	28,653	0	28,653	0	0	0
1979-1999	558,352	67,553	625,905	2,028,856	10,123,313	12,152,169

ORCHARD CITY NE - 527238

ONC Dates: Named in 1957 Last Update in 1995

Counties - OKLAHOMA Estimated Total Acres: 3120

PRODUCTION	Oil	Condensate	Total Liquids	Assoc. Gas	Natural Gas	Total Gas
1996	3,016	216	3,232	0	121,139	121,139
1997	2,444	175	2,619	0	101,806	101,806
1998	2,743	129	2,872	0	76,685	76,685
1999	1,756	0	1,756	0	90,931	90,931
1979-1999	143,291	33,271	176,562	164,730	8,637,767	8,802,497

PRODUCTION OF OIL AND GAS BY FIELD

ORIENTA SW - 528044

ONC Dates: Named in 1971 Last Update in 1971

Counties - MAJOR Estimated Total Acres: 40

PRODUCTION	Oil	Condensate	Total Liquids	Assoc. Gas	Natural Gas	Total Gas
1996	167	0	167	20,244	0	20,244
1997	349	0	349	18,128	0	18,128
1998	170	0	170	11,900	0	11,900
1999	174	0	174	6,214	3,321	9,535
1979-1999	32,415	0	32,415	1,105,911	5,100	1,111,011

ORION NE - 528059

ONC Dates: Named in 1977 Last Update in 1994

Counties - MAJOR Estimated Total Acres: 2880

PRODUCTION	Oil	Condensate	Total Liquids	Assoc. Gas	Natural Gas	Total Gas
1996	5,214	4,382	9,596	110,358	172,852	283,210
1997	4,274	3,927	8,201	97,657	235,245	332,902
1998	5,783	677	6,460	57,650	261,473	319,123
1999	6,525	129	6,654	22,746	236,934	259,680
1979-1999	155,873	89,415	245,288	1,616,357	3,341,592	4,957,949

ORION SE - 528064

ONC Dates: Named in 1976 Last Update in 1978

Counties - DEWEY, MAJOR Estimated Total Acres: 5120

PRODUCTION	Oil	Condensate	Total Liquids	Assoc. Gas	Natural Gas	Total Gas
1996	25,714	10,000	35,714	310,168	976,809	1,286,977
1997	21,086	7,746	28,832	254,826	635,395	890,221
1998	36,831	3,493	40,324	517,029	395,227	912,256
1999	31,248	379	31,627	314,511	511,706	826,217
1979-1999	906,560	195,199	1,101,759	8,423,518	22,441,600	30,865,118

ORLANDO - 528199

ONC Dates: Named in 1929 Last Update in 1996

Counties - LOGAN, NOBLE, PAYNE Estimated Total Acres: 8200

PRODUCTION	Oil	Condensate	Total Liquids	Assoc. Gas	Natural Gas	Total Gas
1996	127,656	334	127,990	284,410	104,436	388,846
1997	172,416	118	172,534	395,479	75,392	470,871
1998	121,225	154	121,379	311,619	47,640	359,259
1999	92,733	118	92,851	216,086	76,899	292,985
1979-1999	4,384,221	2,788	4,387,009	12,105,661	3,533,939	15,639,600

ORLANDO EAST - 528230

ONC Dates: Named in 1941 Last Update in 1984

Counties - PAYNE Estimated Total Acres: 520

PRODUCTION	Oil	Condensate	Total Liquids	Assoc. Gas	Natural Gas	Total Gas
1996	2,272	0	2,272	0	0	0
1997	2,328	0	2,328	0	0	0
1998	1,562	0	1,562	0	0	0
1999	1,979	0	1,979	0	0	0
1979-1999	57,982	0	57,982	0	49,915	49,915

ORLANDO SE - 528323

ONC Dates: Named in 1953 Last Update in 1984

Counties - PAYNE Estimated Total Acres: 80

PRODUCTION	Oil	Condensate	Total Liquids	Assoc. Gas	Natural Gas	Total Gas
1979-1999	0	9,165	9,165	0	28,707	28,707

ORLANDO SW - 528385

ONC Dates: Named in 1946 Last Update in 1979

Counties - LOGAN Estimated Total Acres: 200

PRODUCTION	Oil	Condensate	Total Liquids	Assoc. Gas	Natural Gas	Total Gas
1979-1999	971	0	971	2,831	6,243	9,074

ORR - 528664

ONC Dates: Named in 1981 Last Update in 1981

Counties - LOVE Estimated Total Acres: 80

PRODUCTION	Oil	Condensate	Total Liquids	Assoc. Gas	Natural Gas	Total Gas
1979-1999	2,840	0	2,840	0	0	0

ORR EAST - 528672

ONC Dates: Named in 1980 Last Update in 1980

Counties - LOVE Estimated Total Acres: 80

PRODUCTION	Oil	Condensate	Total Liquids	Assoc. Gas	Natural Gas	Total Gas
1979-1999	27,259	0	27,259	0	0	0

PRODUCTION OF OIL AND GAS BY FIELD

ORR NE - 528689

ONC Dates: Named in 1978 Last Update in 1981

Counties - LOVE Estimated Total Acres: 1600

PRODUCTION	Oil	Condensate	Total Liquids	Assoc. Gas	Natural Gas	Total Gas
1996	12,814	0	12,814	10,021	0	10,021
1997	13,002	0	13,002	8,134	0	8,134
1998	10,241	0	10,241	10,236	0	10,236
1999	10,850	0	10,850	9,633	0	9,633
1979-1999	627,563	3,300	630,863	453,376	4,632	458,008

ORR NORTH - 528695

ONC Dates: Named in 1959 Last Update in 1963

Counties - CARTER, JEFFERSON Estimated Total Acres: 880

PRODUCTION	Oil	Condensate	Total Liquids	Assoc. Gas	Natural Gas	Total Gas
1996	377	0	377	0	0	0
1997	513	0	513	0	0	0
1979-1999	88,256	0	88,256	14,044	0	14,044

ORR SE - 004180

ONC Dates: Named in 1982 Last Update in 1983

Counties - LOVE Estimated Total Acres: 80

PRODUCTION	Oil	Condensate	Total Liquids	Assoc. Gas	Natural Gas	Total Gas
1996	4,862	0	4,862	0	0	0
1997	4,517	0	4,517	0	0	0
1998	3,967	0	3,967	0	0	0
1999	4,890	0	4,890	0	0	0
1979-1999	133,912	0	133,912	0	0	0

ORR TOWNSITE - 008384

ONC Dates: Named in 1984 Last Update in 1984

Counties - LOVE Estimated Total Acres: 80

PRODUCTION	Oil	Condensate	Total Liquids	Assoc. Gas	Natural Gas	Total Gas
1996	396	0	396	0	0	0
1997	388	0	388	0	0	0
1998	381	0	381	0	0	0
1999	384	0	384	0	0	0
1979-1999	10,042	0	10,042	0	0	0

OSAGE CITY - 529067

ONC Dates: Named in 1904 Last Update in 1954

Counties - OSAGE, PAWNEE Estimated Total Acres: 5760

PRODUCTION	Oil	Condensate	Total Liquids	Assoc. Gas	Natural Gas	Total Gas
1996	63,161	0	63,161	0	0	0
1997	50,201	0	50,201	0	36,038	36,038
1998	41,044	0	41,044	0	1,466	1,466
1999	36,279	0	36,279	194	0	194
1979-1999	3,653,736	0	3,653,736	15,856	37,504	53,360

OSAGE CITY DISTRICT EAST - 529098

ONC Dates: Named in 1954 Last Update in 1954

Counties - OSAGE, PAWNEE Estimated Total Acres: 2000

PRODUCTION	Oil	Condensate	Total Liquids	Assoc. Gas	Natural Gas	Total Gas
1996	23,444	0	23,444	0	0	0
1997	19,685	0	19,685	0	0	0
1998	15,725	0	15,725	0	0	0
1999	15,442	0	15,442	0	0	0
1979-1999	715,936	0	715,936	0	0	0

OSAGE CITY DISTRICT SE - 529129

ONC Dates: Named in 1954 Last Update in 1954

Counties - OSAGE, PAWNEE Estimated Total Acres: 680

PRODUCTION	Oil	Condensate	Total Liquids	Assoc. Gas	Natural Gas	Total Gas
1996	1,715	0	1,715	0	0	0
1997	1,251	0	1,251	0	0	0
1998	935	0	935	0	0	0
1999	1,295	0	1,295	0	0	0
1979-1999	29,913	0	29,913	0	0	0

PRODUCTION OF OIL AND GAS BY FIELD

OSAGE-HOMINY DISTRICT - 529284

ONC Dates: Named in 1947 Last Update in 1947

Counties - OSAGE Estimated Total Acres: 3360

PRODUCTION	Oil	Condensate	Total Liquids	Assoc. Gas	Natural Gas	Total Gas
1996	395,827	0	395,827	88,840	0	88,840
1997	341,936	0	341,936	96,320	0	96,320
1998	327,898	0	327,898	64,478	0	64,478
1999	298,720	0	298,720	34,580	0	34,580
1979-1999	9,345,244	0	9,345,244	1,581,603	0	1,581,603

OSCAR - 529377

ONC Dates: Named in 1925 Last Update in 1941

Counties - JEFFERSON Estimated Total Acres: 2560

PRODUCTION	Oil	Condensate	Total Liquids	Assoc. Gas	Natural Gas	Total Gas
1996	32,317	0	32,317	0	0	0
1997	41,279	0	41,279	0	0	0
1998	34,029	0	34,029	0	0	0
1999	28,208	0	28,208	0	0	0
1979-1999	1,460,579	0	1,460,579	0	0	0

OSCAR NE - 529439

ONC Dates: Named in 1955 Last Update in 1955

Counties - JEFFERSON Estimated Total Acres: 40

PRODUCTION	Oil	Condensate	Total Liquids	Assoc. Gas	Natural Gas	Total Gas
1996	428	0	428	0	0	0
1998	180	0	180	0	0	0
1999	341	0	341	0	0	0
1979-1999	7,442	0	7,442	0	0	0

OSCAR NORTH - 529470

ONC Dates: Named in 1950 Last Update in 1950

Counties - JEFFERSON Estimated Total Acres: 40

PRODUCTION	Oil	Condensate	Total Liquids	Assoc. Gas	Natural Gas	Total Gas
1996	515	0	515	0	0	0
1979-1999	17,453	0	17,453	0	0	0

OSWALT NE - 530152

ONC Dates: Named in 1951 Last Update in 1980

Counties - LOVE Estimated Total Acres: 200

PRODUCTION	Oil	Condensate	Total Liquids	Assoc. Gas	Natural Gas	Total Gas
1979-1999	117,448	0	117,448	0	0	0

OSWALT SW - 002627

ONC Dates: Named in 1982 Last Update in 1982

Counties - LOVE Estimated Total Acres: 80

PRODUCTION	Oil	Condensate	Total Liquids	Assoc. Gas	Natural Gas	Total Gas
1996	3,640	0	3,640	2,671	0	2,671
1997	3,646	0	3,646	2,520	0	2,520
1998	3,225	0	3,225	1,292	0	1,292
1999	3,113	0	3,113	1,794	0	1,794
1979-1999	118,609	0	118,609	73,277	0	73,277

OTOE CITY - 530400

ONC Dates: Named in 1941 Last Update in 1995

Counties - NOBLE Estimated Total Acres: 3440

PRODUCTION	Oil	Condensate	Total Liquids	Assoc. Gas	Natural Gas	Total Gas
1996	539	0	539	0	0	0
1979-1999	426,602	0	426,602	573,221	0	573,221

OTOE CITY EAST - 530431

ONC Dates: Named in 1943 Last Update in 1995

Counties - NOBLE Estimated Total Acres: 720

PRODUCTION	Oil	Condensate	Total Liquids	Assoc. Gas	Natural Gas	Total Gas
1996	4,806	0	4,806	0	0	0
1997	3,855	0	3,855	0	0	0
1998	2,589	0	2,589	0	0	0
1999	2,210	0	2,210	0	0	0
1979-1999	160,732	0	160,732	0	21,804	21,804

OTOE CITY SE - 530524

ONC Dates: Named in 1943 Last Update in 1995

Counties - NOBLE Estimated Total Acres: 360

PRODUCTION	Oil	Condensate	Total Liquids	Assoc. Gas	Natural Gas	Total Gas
1979-1999	834	0	834	0	67,995	67,995

PRODUCTION OF OIL AND GAS BY FIELD

OTOE CITY SOUTH - 530555

ONC Dates: Named in 1955 Last Update in 1995

Counties - NOBLE Estimated Total Acres: 80

PRODUCTION	Oil	Condensate	Total Liquids	Assoc. Gas	Natural Gas	Total Gas
1979-1999	579	0	579	0	0	0

OTOE CITY SW - 530586

ONC Dates: Named in 1952 Last Update in 1995

Counties - NOBLE Estimated Total Acres: 160

PRODUCTION	Oil	Condensate	Total Liquids	Assoc. Gas	Natural Gas	Total Gas
1996	2,394	0	2,394	0	0	0
1997	2,076	0	2,076	0	0	0
1998	1,914	0	1,914	0	0	0
1999	2,135	0	2,135	0	0	0
1979-1999	45,354	0	45,354	0	0	0

OVERBROOK - 531268

ONC Dates: Named in 1943 Last Update in 1989

Counties - CARTER, LOVE Estimated Total Acres: 200

PRODUCTION	Oil	Condensate	Total Liquids	Assoc. Gas	Natural Gas	Total Gas
1996	0	1,054	1,054	0	303,817	303,817
1997	0	1,152	1,152	0	696,197	696,197
1998	774	1,080	1,854	0	608,821	608,821
1999	312	215	527	0	379,700	379,700
1979-1999	1,086	6,141	7,227	0	2,677,634	2,677,634

OVERBROOK SOUTH - 531330

ONC Dates: Named in 1956 Last Update in 1966

Counties - LOVE Estimated Total Acres: 2640

PRODUCTION	Oil	Condensate	Total Liquids	Assoc. Gas	Natural Gas	Total Gas
1996	10,480	0	10,480	0	0	0
1997	12,609	0	12,609	0	0	0
1998	9,415	0	9,415	1,852	0	1,852
1999	7,045	0	7,045	297	0	297
1979-1999	434,674	0	434,674	370,322	90,859	461,181

OWASSO - 531888

ONC Dates: Named in 1913 Last Update in 1941

Counties - ROGERS, TULSA Estimated Total Acres: 10240

PRODUCTION	Oil	Condensate	Total Liquids	Assoc. Gas	Natural Gas	Total Gas
1996	276	0	276	0	68,873	68,873
1997	199	0	199	0	69,265	69,265
1998	119	0	119	0	36,322	36,322
1999	795	0	795	0	7,378	7,378
1979-1999	7,265	0	7,265	0	2,634,852	2,634,852

OWENS WEST - 532043

ONC Dates: Named in 1954 Last Update in 2000

Counties - KAY Estimated Total Acres: 160

PRODUCTION	Oil	Condensate	Total Liquids	Assoc. Gas	Natural Gas	Total Gas
1979-1999	5,976	0	5,976	5,832	81,915	87,747

OWL - 532384

ONC Dates: Named in 1983 Last Update in 1988

Counties - COAL Estimated Total Acres: 320

PRODUCTION	Oil	Condensate	Total Liquids	Assoc. Gas	Natural Gas	Total Gas
1996	938	0	938	14,312	0	14,312
1997	1,098	0	1,098	13,823	0	13,823
1998	627	0	627	12,626	0	12,626
1999	884	0	884	12,038	0	12,038
1979-1999	31,477	0	31,477	299,756	0	299,756

OWL SOUTH - 532462

ONC Dates: Named in 1976 Last Update in 1988

Counties - COAL Estimated Total Acres: 40

PRODUCTION	Oil	Condensate	Total Liquids	Assoc. Gas	Natural Gas	Total Gas
1979-1999	188	0	188	0	0	0

PRODUCTION OF OIL AND GAS BY FIELD

PACKSADDLE NW - 534716

ONC Dates: Named in 1978 Last Update in 1978

Counties - ELLIS, ROGER MILLS Estimated Total Acres: 640

PRODUCTION	Oil	Condensate	Total Liquids	Assoc. Gas	Natural Gas	Total Gas
1996	0	0	0	0	11,639	11,639
1997	0	938	938	0	20,259	20,259
1998	0	13,898	13,898	0	28,030	28,030
1999	0	18,944	18,944	0	56,088	56,088
1979-1999	0	33,780	33,780	0	401,827	401,827

PADEN - 534873

ONC Dates: Named in 1914 Last Update in 1995

Counties - OKFUSKEE Estimated Total Acres: 160

PRODUCTION	Oil	Condensate	Total Liquids	Assoc. Gas	Natural Gas	Total Gas
1996	1,977	0	1,977	0	0	0
1997	1,329	0	1,329	0	0	0
1998	1,717	0	1,717	0	0	0
1999	2,174	0	2,174	0	0	0
1979-1999	56,109	0	56,109	0	0	0

PADEN NE - 534935

ONC Dates: Named in 1944 Last Update in 1995

Counties - OKFUSKEE Estimated Total Acres: 200

PRODUCTION	Oil	Condensate	Total Liquids	Assoc. Gas	Natural Gas	Total Gas
1996	7,086	0	7,086	0	0	0
1997	5,251	0	5,251	0	0	0
1998	4,654	0	4,654	0	0	0
1999	4,439	0	4,439	0	0	0
1979-1999	141,560	0	141,560	0	0	0

PADEN SW - 535028

ONC Dates: Named in 1945 Last Update in 1995

Counties - LINCOLN, OKFUSKEE Estimated Total Acres: 1760

PRODUCTION	Oil	Condensate	Total Liquids	Assoc. Gas	Natural Gas	Total Gas
1996	4,122	0	4,122	0	0	0
1997	4,049	0	4,049	0	0	0
1998	4,020	0	4,020	0	0	0
1999	3,898	0	3,898	0	0	0
1979-1999	138,494	0	138,494	22,837	0	22,837

PADEN WEST - 535059

ONC Dates: Named in 1960 Last Update in 1995

Counties - LINCOLN, OKFUSKEE Estimated Total Acres: 680

PRODUCTION	Oil	Condensate	Total Liquids	Assoc. Gas	Natural Gas	Total Gas
1996	6,686	0	6,686	0	0	0
1997	7,456	0	7,456	0	0	0
1998	6,953	0	6,953	0	0	0
1999	5,890	0	5,890	0	0	0
1979-1999	346,916	57,012	403,928	164,873	271,562	436,435

PAGE DISTRICT - 535555

ONC Dates: Named in 1949 Last Update in 1958

Counties - OSAGE, TULSA Estimated Total Acres: 4440

PRODUCTION	Oil	Condensate	Total Liquids	Assoc. Gas	Natural Gas	Total Gas
1996	11,873	0	11,873	2,026	79,146	81,172
1997	11,247	73	11,320	2,277	77,170	79,447
1998	7,829	0	7,829	2,159	67,634	69,793
1999	6,576	0	6,576	37	62,305	62,342
1979-1999	318,352	854	319,206	76,540	1,145,530	1,222,070

PALACINE NORTH - 536175

ONC Dates: Named in 1965 Last Update in 1965

Counties - STEPHENS Estimated Total Acres: 40

PRODUCTION	Oil	Condensate	Total Liquids	Assoc. Gas	Natural Gas	Total Gas
1979-1999	5,792	0	5,792	0	0	0

PRODUCTION OF OIL AND GAS BY FIELD

PALACINE NW - 536206

ONC Dates: Named in 1951 Last Update in 1951

Counties - STEPHENS Estimated Total Acres: 40

PRODUCTION	Oil	Condensate	Total Liquids	Assoc. Gas	Natural Gas	Total Gas
1996	2,926	0	2,926	0	0	0
1997	2,911	0	2,911	0	0	0
1998	2,225	0	2,225	0	0	0
1999	2,052	0	2,052	0	0	0
1979-1999	143,896	0	143,896	84,858	0	84,858

PALACINE WEST - 536299

ONC Dates: Named in 1950 Last Update in 1952

Counties - STEPHENS Estimated Total Acres: 40

PRODUCTION	Oil	Condensate	Total Liquids	Assoc. Gas	Natural Gas	Total Gas
1996	0	0	0	0	973	973
1997	0	0	0	0	672	672
1979-1999	0	0	0	120,234	30,788	151,022

PANAMA WEST - 013406

ONC Dates: Named in 1990 Last Update in 1990

Counties - LE FLORE Estimated Total Acres: 640

PRODUCTION	Oil	Condensate	Total Liquids	Assoc. Gas	Natural Gas	Total Gas
1979-1999	143	0	143	0	16,737	16,737

PANOLA - 538128

ONC Dates: Named in 1964 Last Update in 1995

Counties - LATIMER Estimated Total Acres: 14720

PRODUCTION	Oil	Condensate	Total Liquids	Assoc. Gas	Natural Gas	Total Gas
1996	0	0	0	0	3,133,194	3,133,194
1997	0	0	0	0	3,199,212	3,199,212
1998	0	0	0	0	4,298,034	4,298,034
1999	0	0	0	0	5,992,356	5,992,356
1979-1999	0	0	0	0	70,288,131	70,288,131

PANOLA SOUTH - 013911

ONC Dates: Named in 1990 Last Update in 1998

Counties - LATIMER Estimated Total Acres: 24320

PRODUCTION	Oil	Condensate	Total Liquids	Assoc. Gas	Natural Gas	Total Gas
1996	0	0	0	0	17,959,368	17,959,368
1997	0	0	0	0	18,293,425	18,293,425
1998	0	0	0	0	24,897,190	24,897,190
1999	0	0	0	0	18,460,663	18,460,663
1979-1999	0	0	0	61,165	228,047,533	228,108,698

PAOLI NORTH - 538717

ONC Dates: Named in 1967 Last Update in 1981

Counties - MCCLAIN Estimated Total Acres: 320

PRODUCTION	Oil	Condensate	Total Liquids	Assoc. Gas	Natural Gas	Total Gas
1979-1999	10,400	9,990	20,390	0	0	0

PAPOOSE - 538872

ONC Dates: Named in 1923 Last Update in 1995

Counties - HUGHES, OKFUSKEE Estimated Total Acres: 4120

PRODUCTION	Oil	Condensate	Total Liquids	Assoc. Gas	Natural Gas	Total Gas
1996	13,426	0	13,426	5,876	69,945	75,821
1997	16,325	0	16,325	19,741	80,278	100,019
1998	14,270	0	14,270	22,837	30,230	53,067
1999	10,564	0	10,564	22,140	11,182	33,322
1979-1999	289,222	0	289,222	335,072	763,458	1,098,530

PAPOOSE NORTH - 538934

ONC Dates: Named in 1950 Last Update in 1950

Counties - OKFUSKEE Estimated Total Acres: 160

PRODUCTION	Oil	Condensate	Total Liquids	Assoc. Gas	Natural Gas	Total Gas
1996	2,809	0	2,809	6,327	0	6,327
1997	2,499	0	2,499	9,199	0	9,199
1998	2,373	0	2,373	11,212	0	11,212
1999	2,330	0	2,330	10,601	0	10,601
1979-1999	45,942	0	45,942	70,505	0	70,505

PRODUCTION OF OIL AND GAS BY FIELD

PAPOOSE SE - 538965

ONC Dates: Named in 1946 Last Update in 1955

Counties - HUGHES Estimated Total Acres: 360

PRODUCTION	Oil	Condensate	Total Liquids	Assoc. Gas	Natural Gas	Total Gas
1979-1999	11,557	0	11,557	0	97,372	97,372

PAPPIN NW - 539058

ONC Dates: Named in 1966 Last Update in 1966

Counties - OSAGE Estimated Total Acres: 80

PRODUCTION	Oil	Condensate	Total Liquids	Assoc. Gas	Natural Gas	Total Gas
1996	308	0	308	0	8,275	8,275
1997	235	0	235	0	7,063	7,063
1998	94	0	94	0	6,011	6,011
1999	320	0	320	0	2,145	2,145
1979-1999	9,232	0	9,232	967	193,643	194,610

PARADISE - 539182

ONC Dates: Named in 1951 Last Update in 1984

Counties - PAYNE Estimated Total Acres: 2560

PRODUCTION	Oil	Condensate	Total Liquids	Assoc. Gas	Natural Gas	Total Gas
1996	15,407	0	15,407	16,415	0	16,415
1997	15,471	0	15,471	20,309	0	20,309
1998	13,135	0	13,135	18,363	0	18,363
1999	11,160	0	11,160	7,325	0	7,325
1979-1999	854,395	0	854,395	1,094,260	6,352	1,100,612

PARADISE NORTH - 539275

ONC Dates: Named in 1952 Last Update in 1984

Counties - PAYNE Estimated Total Acres: 760

PRODUCTION	Oil	Condensate	Total Liquids	Assoc. Gas	Natural Gas	Total Gas
1996	1,866	0	1,866	0	0	0
1997	1,661	0	1,661	0	0	0
1998	1,003	0	1,003	0	0	0
1999	1,461	0	1,461	0	0	0
1979-1999	118,124	0	118,124	47,529	548	48,077

PARADISE NW - 539271

ONC Dates: Named in 1975 Last Update in 1984

Counties - LOGAN, PAYNE Estimated Total Acres: 960

PRODUCTION	Oil	Condensate	Total Liquids	Assoc. Gas	Natural Gas	Total Gas
1996	8,249	0	8,249	0	0	0
1997	5,498	0	5,498	0	0	0
1998	4,276	0	4,276	0	0	0
1999	3,662	0	3,662	0	0	0
1979-1999	463,340	0	463,340	274,006	0	274,006

PARADISE SW - 539327

ONC Dates: Named in 1979 Last Update in 1984

Counties - LOGAN, PAYNE Estimated Total Acres: 1520

PRODUCTION	Oil	Condensate	Total Liquids	Assoc. Gas	Natural Gas	Total Gas
1996	3,337	0	3,337	1,784	0	1,784
1997	2,811	0	2,811	1,602	0	1,602
1998	2,740	0	2,740	236	306	542
1999	2,510	0	2,510	0	0	0
1979-1999	131,638	0	131,638	73,642	306	73,948

PARKER SOUTH - 540112

ONC Dates: Named in 1972 Last Update in 1989

Counties - HARPER, WOODWARD Estimated Total Acres: 1920

PRODUCTION	Oil	Condensate	Total Liquids	Assoc. Gas	Natural Gas	Total Gas
1996	590	0	590	0	19,489	19,489
1997	159	0	159	0	25,215	25,215
1998	634	0	634	0	20,415	20,415
1999	830	0	830	0	30,819	30,819
1979-1999	28,948	18,329	47,277	0	661,064	661,064

PRODUCTION OF OIL AND GAS BY FIELD

PARKLAND - 540422

ONC Dates: Named in 1979 Last Update in 1979

Counties - LINCOLN Estimated Total Acres: 160

PRODUCTION	Oil	Condensate	Total Liquids	Assoc. Gas	Natural Gas	Total Gas
1996	485	0	485	969	0	969
1997	327	0	327	1,378	0	1,378
1998	155	0	155	485	0	485
1999	340	0	340	227	0	227
1979-1999	13,459	0	13,459	12,469	29,331	41,800

PARKLAND EAST - 540453

ONC Dates: Named in 1946 Last Update in 1954

Counties - LINCOLN Estimated Total Acres: 680

PRODUCTION	Oil	Condensate	Total Liquids	Assoc. Gas	Natural Gas	Total Gas
1996	456	0	456	6,904	0	6,904
1997	329	0	329	5,377	0	5,377
1998	501	0	501	4,705	0	4,705
1999	343	0	343	4,101	0	4,101
1979-1999	55,202	0	55,202	464,507	72,890	537,397

PARKLAND NE - 540484

ONC Dates: Named in 1953 Last Update in 1954

Counties - LINCOLN Estimated Total Acres: 160

PRODUCTION	Oil	Condensate	Total Liquids	Assoc. Gas	Natural Gas	Total Gas
1979-1999	9,782	0	9,782	28,371	1,759	30,130

PARKLAND NORTH - 001836

ONC Dates: Named in 1979 Last Update in 1980

Counties - LINCOLN Estimated Total Acres: 80

PRODUCTION	Oil	Condensate	Total Liquids	Assoc. Gas	Natural Gas	Total Gas
1979-1999	1,581	0	1,581	0	0	0

PARKLAND WEST - 540515

ONC Dates: Named in 1959 Last Update in 1996

Counties - LINCOLN Estimated Total Acres: 1200

PRODUCTION	Oil	Condensate	Total Liquids	Assoc. Gas	Natural Gas	Total Gas
1996	0	0	0	0	26,851	26,851
1997	0	0	0	0	23,407	23,407
1998	0	0	0	0	20,762	20,762
1999	0	0	0	0	20,421	20,421
1979-1999	632	191	823	0	2,677,641	2,677,641

PAULS VALLEY - 543460

ONC Dates: Named in 1942 Last Update in 1961

Counties - GARVIN Estimated Total Acres: 2560

PRODUCTION	Oil	Condensate	Total Liquids	Assoc. Gas	Natural Gas	Total Gas
1996	25,690	0	25,690	13,588	46,128	59,716
1997	29,378	0	29,378	12,638	42,230	54,868
1998	27,588	0	27,588	15,002	28,140	43,142
1999	27,962	0	27,962	16,536	20,302	36,838
1979-1999	1,192,279	265	1,192,544	1,548,447	737,601	2,286,048

PAULS VALLEY EAST - 543491

ONC Dates: Named in 1943 Last Update in 1947

Counties - GARVIN Estimated Total Acres: 2280

PRODUCTION	Oil	Condensate	Total Liquids	Assoc. Gas	Natural Gas	Total Gas
1996	18,895	0	18,895	0	96,725	96,725
1997	20,224	0	20,224	103,073	29,463	132,536
1998	17,971	0	17,971	46,810	30,256	77,066
1999	21,924	0	21,924	13,744	8,915	22,659
1979-1999	920,538	0	920,538	249,611	915,512	1,165,123

PAULS VALLEY SE - 543615

ONC Dates: Named in 1957 Last Update in 1984

Counties - GARVIN, MURRAY Estimated Total Acres: 680

PRODUCTION	Oil	Condensate	Total Liquids	Assoc. Gas	Natural Gas	Total Gas
1996	20,945	0	20,945	0	0	0
1997	19,518	0	19,518	0	0	0
1998	4,004	0	4,004	0	0	0
1999	2,183	0	2,183	0	0	0
1979-1999	1,018,447	0	1,018,447	0	0	0

PRODUCTION OF OIL AND GAS BY FIELD

PAULS VALLEY SOUTH - 543646

ONC Dates: Named in 1956 Last Update in 1956

Counties - GARVIN Estimated Total Acres: 40

PRODUCTION	Oil	Condensate	Total Liquids	Assoc. Gas	Natural Gas	Total Gas
1979-1999	0	0	0	0	3,187	3,187

PAULS VALLEY SW - 543677

ONC Dates: Named in 1957 Last Update in 1997

Counties - GARVIN Estimated Total Acres: 80

PRODUCTION	Oil	Condensate	Total Liquids	Assoc. Gas	Natural Gas	Total Gas
1996	11,392	0	11,392	0	0	0
1997	14,919	0	14,919	15,581	0	15,581
1998	9,945	0	9,945	16,651	0	16,651
1999	3,702	0	3,702	2,099	0	2,099
1979-1999	169,594	20,865	190,459	82,898	131,628	214,526

PAULS VALLEY TOWNSITE - 543692

ONC Dates: Named in 1974 Last Update in 1974

Counties - GARVIN Estimated Total Acres: 160

PRODUCTION	Oil	Condensate	Total Liquids	Assoc. Gas	Natural Gas	Total Gas
1996	793	0	793	0	0	0
1997	714	0	714	0	0	0
1979-1999	3,742	0	3,742	273	0	273

PAULS VALLEY WEST - 543708

ONC Dates: Named in 1944 Last Update in 1997

Counties - GARVIN Estimated Total Acres: 3240

PRODUCTION	Oil	Condensate	Total Liquids	Assoc. Gas	Natural Gas	Total Gas
1996	29,501	514	30,015	96,657	54,642	151,299
1997	27,861	1,324	29,185	82,157	50,217	132,374
1998	31,857	164	32,021	113,975	48,947	162,922
1999	33,718	0	33,718	108,472	51,462	159,934
1979-1999	1,472,198	14,220	1,486,418	4,373,983	1,948,023	6,322,006

PAWHUSKA - 544204

ONC Dates: Named in 1919 Last Update in 1961

Counties - OSAGE Estimated Total Acres: 2960

PRODUCTION	Oil	Condensate	Total Liquids	Assoc. Gas	Natural Gas	Total Gas
1996	40,459	0	40,459	1,216	17,966	19,182
1997	38,716	0	38,716	931	25,187	26,118
1998	33,432	0	33,432	1,113	19,271	20,384
1999	28,446	0	28,446	0	12,888	12,888
1979-1999	1,037,650	0	1,037,650	226,346	661,935	888,281

PAWHUSKA NE - 544266

ONC Dates: Named in 1951 Last Update in 1951

Counties - OSAGE Estimated Total Acres: 320

PRODUCTION	Oil	Condensate	Total Liquids	Assoc. Gas	Natural Gas	Total Gas
1996	9,059	0	9,059	64,256	0	64,256
1997	8,207	0	8,207	67,381	0	67,381
1998	6,394	0	6,394	65,357	0	65,357
1999	5,112	0	5,112	61,356	0	61,356
1979-1999	286,922	0	286,922	1,446,571	141,452	1,588,023

PAWHUSKA NORTH - 544297

ONC Dates: Named in 1972 Last Update in 1972

Counties - OSAGE Estimated Total Acres: 160

PRODUCTION	Oil	Condensate	Total Liquids	Assoc. Gas	Natural Gas	Total Gas
1996	0	0	0	0	37,229	37,229
1997	0	0	0	0	30,832	30,832
1998	0	0	0	0	24,703	24,703
1999	0	0	0	0	23,242	23,242
1979-1999	0	0	0	0	1,709,970	1,709,970

PAWHUSKA NW - 544328

ONC Dates: Named in 1957 Last Update in 1957

Counties - OSAGE Estimated Total Acres: 40

PRODUCTION	Oil	Condensate	Total Liquids	Assoc. Gas	Natural Gas	Total Gas
1979-1999	2,501	0	2,501	0	1,467	1,467

PRODUCTION OF OIL AND GAS BY FIELD

PAWHUSKA SW - 544359

ONC Dates: Named in 1947 Last Update in 1947

Counties - OSAGE Estimated Total Acres: 280

PRODUCTION	Oil	Condensate	Total Liquids	Assoc. Gas	Natural Gas	Total Gas
1996	5,403	0	5,403	0	8,646	8,646
1997	4,856	0	4,856	0	5,683	5,683
1998	4,581	0	4,581	0	6,558	6,558
1999	3,864	0	3,864	0	6,444	6,444
1979-1999	151,403	0	151,403	3,741	242,577	246,318

PAWNEE EAST - 544576

ONC Dates: Named in 1941 Last Update in 1996

Counties - PAWNEE Estimated Total Acres: 640

PRODUCTION	Oil	Condensate	Total Liquids	Assoc. Gas	Natural Gas	Total Gas
1996	5,911	0	5,911	0	0	0
1997	5,045	0	5,045	0	0	0
1998	4,128	0	4,128	0	0	0
1999	4,304	0	4,304	0	0	0
1979-1999	411,375	0	411,375	0	0	0

PAWNEE NORTH - 544638

ONC Dates: Named in 1957 Last Update in 1996

Counties - PAWNEE Estimated Total Acres: 640

PRODUCTION	Oil	Condensate	Total Liquids	Assoc. Gas	Natural Gas	Total Gas
1996	699	0	699	0	0	0
1997	820	0	820	0	0	0
1998	163	0	163	0	0	0
1999	804	0	804	0	0	0
1979-1999	58,283	1,048	59,331	70,853	18,163	89,016

PAWNEE NW - 544644

ONC Dates: Named in 1979 Last Update in 1996

Counties - PAWNEE Estimated Total Acres: 40

PRODUCTION	Oil	Condensate	Total Liquids	Assoc. Gas	Natural Gas	Total Gas
1979-1999	4,637	0	4,637	3,089	0	3,089

PAWNEE RESERVATION - 544669

ONC Dates: Named in 1929 Last Update in 1996

Counties - PAWNEE Estimated Total Acres: 280

PRODUCTION	Oil	Condensate	Total Liquids	Assoc. Gas	Natural Gas	Total Gas
1979-1999	1,188	0	1,188	0	0	0

PAWNEE SE - 001842

ONC Dates: Named in 1982 Last Update in 1996

Counties - PAWNEE Estimated Total Acres: 1520

PRODUCTION	Oil	Condensate	Total Liquids	Assoc. Gas	Natural Gas	Total Gas
1996	35,874	0	35,874	5,475	0	5,475
1997	24,975	0	24,975	4,240	0	4,240
1998	16,416	0	16,416	1,233	0	1,233
1999	10,145	0	10,145	1,366	0	1,366
1979-1999	1,397,625	0	1,397,625	1,693,521	4,721	1,698,242

PAWNEE SOUTH - 544824

ONC Dates: Named in 1969 Last Update in 1996

Counties - PAWNEE Estimated Total Acres: 200

PRODUCTION	Oil	Condensate	Total Liquids	Assoc. Gas	Natural Gas	Total Gas
1996	2,239	0	2,239	0	0	0
1997	1,850	0	1,850	0	0	0
1998	2,055	0	2,055	0	0	0
1999	1,361	0	1,361	0	0	0
1979-1999	82,266	0	82,266	0	0	0

PAXTON EAST - 544948

ONC Dates: Named in 1950 Last Update in 1950

Counties - OSAGE Estimated Total Acres: 40

PRODUCTION	Oil	Condensate	Total Liquids	Assoc. Gas	Natural Gas	Total Gas
1979-1999	0	0	0	0	536	536

PRODUCTION OF OIL AND GAS BY FIELD

PAXTON SE - 544979

ONC Dates: Named in 1952 Last Update in 1952

Counties - OSAGE Estimated Total Acres: 120

PRODUCTION	Oil	Condensate	Total Liquids	Assoc. Gas	Natural Gas	Total Gas
1997	136	0	136	0	0	0
1998	144	0	144	0	0	0
1999	75	0	75	0	0	0
1979-1999	9,401	0	9,401	0	29,705	29,705

PAYNE - 545010

ONC Dates: Named in 1956 Last Update in 2000

Counties - MCCLAIN Estimated Total Acres: 16360

PRODUCTION	Oil	Condensate	Total Liquids	Assoc. Gas	Natural Gas	Total Gas
1996	329,158	197	329,355	681,382	22,635	704,017
1997	331,618	190	331,808	571,779	21,182	592,961
1998	318,368	0	318,368	700,133	17,399	717,532
1999	290,899	315	291,214	608,536	26,441	634,977
1979-1999	13,680,745	2,032	13,682,777	40,498,312	384,821	40,883,133

PAYSON - 545227

ONC Dates: Named in 1940 Last Update in 1995

Counties - LINCOLN Estimated Total Acres: 4520

PRODUCTION	Oil	Condensate	Total Liquids	Assoc. Gas	Natural Gas	Total Gas
1996	69	0	69	0	0	0
1979-1999	101,576	0	101,576	0	0	0

PAYSON NE - 014852

ONC Dates: Named in 1994 Last Update in 1994

Counties - LINCOLN Estimated Total Acres: 40

PRODUCTION	Oil	Condensate	Total Liquids	Assoc. Gas	Natural Gas	Total Gas
1996	7,877	0	7,877	0	0	0
1997	4,228	0	4,228	0	0	0
1998	3,087	0	3,087	0	0	0
1999	2,624	0	2,624	0	0	0
1979-1999	31,923	0	31,923	0	0	0

PAYSON SOUTH - 008793

ONC Dates: Named in 1984 Last Update in 1985

Counties - LINCOLN Estimated Total Acres: 40

PRODUCTION	Oil	Condensate	Total Liquids	Assoc. Gas	Natural Gas	Total Gas
1979-1999	13,621	0	13,621	0	0	0

PEARL SE - 546050

ONC Dates: Named in 1977 Last Update in 1978

Counties - STEPHENS Estimated Total Acres: 160

PRODUCTION	Oil	Condensate	Total Liquids	Assoc. Gas	Natural Gas	Total Gas
1979-1999	12,283	0	12,283	0	0	0

PEARSON SWITCH WEST - 546243

ONC Dates: Named in 1953 Last Update in 1954

Counties - POTTAWATOMIE Estimated Total Acres: 240

PRODUCTION	Oil	Condensate	Total Liquids	Assoc. Gas	Natural Gas	Total Gas
1996	1,396	0	1,396	0	0	0
1997	1,806	0	1,806	0	0	0
1998	1,369	0	1,369	0	0	0
1999	1,040	0	1,040	0	0	0
1979-1999	67,436	0	67,436	0	0	0

PEARSONIA - 546274

ONC Dates: Named in 1919 Last Update in 1961

Counties - OSAGE Estimated Total Acres: 2160

PRODUCTION	Oil	Condensate	Total Liquids	Assoc. Gas	Natural Gas	Total Gas
1996	9,064	0	9,064	0	0	0
1997	10,949	0	10,949	0	0	0
1998	17,441	0	17,441	0	0	0
1999	14,410	0	14,410	0	0	0
1979-1999	432,546	0	432,546	0	8,105	8,105

PRODUCTION OF OIL AND GAS BY FIELD

PEARSONIA NE - 546336

ONC Dates: Named in 1969 Last Update in 1969

Counties - OSAGE Estimated Total Acres: 40

PRODUCTION	Oil	Condensate	Total Liquids	Assoc. Gas	Natural Gas	Total Gas
1996	16,703	0	16,703	24,539	0	24,539
1997	15,645	0	15,645	17,448	0	17,448
1998	15,364	0	15,364	16,603	0	16,603
1999	17,407	0	17,407	18,151	0	18,151
1979-1999	421,259	0	421,259	2,944,929	0	2,944,929

PEARSONIA SE - 546367

ONC Dates: Named in 1965 Last Update in 1965

Counties - OSAGE Estimated Total Acres: 40

PRODUCTION	Oil	Condensate	Total Liquids	Assoc. Gas	Natural Gas	Total Gas
1979-1999	5,862	0	5,862	0	0	0

PEARSONIA SOUTH - 546398

ONC Dates: Named in 1945 Last Update in 1945

Counties - OSAGE Estimated Total Acres: 40

PRODUCTION	Oil	Condensate	Total Liquids	Assoc. Gas	Natural Gas	Total Gas
1979-1999	0	0	0	0	84,243	84,243

PECK - 546956

ONC Dates: Named in 1937 Last Update in 1954

Counties - CREEK, LINCOLN Estimated Total Acres: 1040

PRODUCTION	Oil	Condensate	Total Liquids	Assoc. Gas	Natural Gas	Total Gas
1996	4,928	0	4,928	0	0	0
1997	4,254	0	4,254	0	0	0
1998	3,236	0	3,236	0	0	0
1999	3,356	0	3,356	0	0	0
1979-1999	153,312	0	153,312	0	0	0

PECK DISTRICT - 546987

ONC Dates: Named in 1924 Last Update in 1947

Counties - LINCOLN, OKFUSKEE Estimated Total Acres: 160

PRODUCTION	Oil	Condensate	Total Liquids	Assoc. Gas	Natural Gas	Total Gas
1996	0	0	0	0	32,442	32,442
1997	0	0	0	0	26,145	26,145
1998	0	0	0	0	23,751	23,751
1999	0	0	0	0	33,074	33,074
1979-1999	33,343	0	33,343	0	693,993	693,993

PECK WEST - 547080

ONC Dates: Named in 1950 Last Update in 1952

Counties - CREEK, LINCOLN, OKFUSKEE Estimated Total Acres: 1040

PRODUCTION	Oil	Condensate	Total Liquids	Assoc. Gas	Natural Gas	Total Gas
1996	17,692	0	17,692	0	0	0
1997	14,676	0	14,676	0	0	0
1998	11,613	0	11,613	0	0	0
1999	7,909	0	7,909	0	0	0
1979-1999	546,536	0	546,536	0	0	0

PECKHAM EAST - 547111

ONC Dates: Named in 1953 Last Update in 1985

Counties - KAY Estimated Total Acres: 200

PRODUCTION	Oil	Condensate	Total Liquids	Assoc. Gas	Natural Gas	Total Gas
1979-1999	4,692	0	4,692	0	15,130	15,130

PECKHAM SE - 547142

ONC Dates: Named in 1962 Last Update in 1985

Counties - KAY Estimated Total Acres: 240

PRODUCTION	Oil	Condensate	Total Liquids	Assoc. Gas	Natural Gas	Total Gas
1996	906	0	906	0	0	0
1997	1,048	0	1,048	0	0	0
1998	885	0	885	0	0	0
1999	1,077	0	1,077	0	0	0
1979-1999	33,229	0	33,229	0	0	0

PRODUCTION OF OIL AND GAS BY FIELD

PEEK NE - 547753

ONC Dates: Named in 1973 Last Update in 1986

Counties - ELLIS Estimated Total Acres: 14720

PRODUCTION	Oil	Condensate	Total Liquids	Assoc. Gas	Natural Gas	Total Gas
1996	3,625	125	3,750	55,948	270,423	326,371
1997	3,032	352	3,384	54,301	240,074	294,375
1998	2,232	394	2,626	48,118	240,120	288,238
1999	2,295	687	2,982	23,384	261,104	284,488
. 1979-1999	96,473	35,471	131,944	1,284,159	11,677,898	12,962,057

PEEK NW - 547762

ONC Dates: Named in 1966 Last Update in 1978

Counties - ELLIS Estimated Total Acres: 1280

PRODUCTION	Oil	Condensate	Total Liquids	Assoc. Gas	Natural Gas	Total Gas
1996	0	0	0	0	58,244	58,244
1997	0	0	0	0	66,958	66,958
1998	0	0	0	0	35,388	35,388
1999	0	0	0	0	48,282	48,282
1979-1999	22,428	148	22,576	0	1,422,818	1,422,818

PEEK SOUTH - 547824

ONC Dates: Named in 1965 Last Update in 1986

Counties - ELLIS, ROGER MILLS Estimated Total Acres: 56480

PRODUCTION	Oil	Condensate	Total Liquids	Assoc. Gas	Natural Gas	Total Gas
1996	42,550	26,807	69,357	113,658	2,380,752	2,494,410
1997	94,630	32,944	127,574	161,791	2,403,535	2,565,326
1998	100,096	23,455	123,551	149,975	2,253,899	2,403,874
1999	60,465	11,282	71,747	52,119	2,356,918	2,409,037
1979-1999	1,273,462	724,420	1,997,882	4,870,621	54,529,623	59,400,244

PEEK SW - 547855

ONC Dates: Named in 1975 Last Update in 1978

Counties - ELLIS, ROGER MILLS Estimated Total Acres: 320

PRODUCTION	Oil	Condensate	Total Liquids	Assoc. Gas	Natural Gas	Total Gas
1979-1999	21,064	0	21,064	0	0	0

PENN CREEK - 549312

ONC Dates: Named in Last Update in 1957

Counties - OSAGE Estimated Total Acres: 440

PRODUCTION	Oil	Condensate	Total Liquids	Assoc. Gas	Natural Gas	Total Gas
1996	4,456	0	4,456	0	0	0
1997	4,163	0	4,163	0	0	0
1998	1,924	0	1,924	0	0	0
1999	2,109	0	2,109	0	0	0
1979-1999	105,621	481	106,102	36,326	105,717	142,043

PENO - 549777

ONC Dates: Named in 1965 Last Update in 2000

Counties - LE FLORE, SEQUOYAH Estimated Total Acres: 20800

PRODUCTION	Oil	Condensate	Total Liquids	Assoc. Gas	Natural Gas	Total Gas
1996	0	0	0	0	3,013,096	3,013,096
1997	0	0	0	0	2,406,275	2,406,275
1998	0	0	0	0	2,130,862	2,130,862
1999	0	0	0	0	2,055,041	2,055,041
1979-1999	0	0	0	0	60,307,512	60,307,512

PERKINS EAST - 550366

ONC Dates: Named in 1974 Last Update in 1996

Counties - LINCOLN, PAYNE Estimated Total Acres: 440

PRODUCTION	Oil	Condensate	Total Liquids	Assoc. Gas	Natural Gas	Total Gas
1979-1999	52,475	0	52,475	0	0	0

PERKINS NE - 550423

ONC Dates: Named in 1981 Last Update in 1996

Counties - PAYNE Estimated Total Acres: 120

PRODUCTION	Oil	Condensate	Total Liquids	Assoc. Gas	Natural Gas	Total Gas
1979-1999	4,977	0	4,977	0	0	0

PRODUCTION OF OIL AND GAS BY FIELD

PERKINS NORTH - 550428

ONC Dates: Named in 1952 Last Update in 1996

Counties - PAYNE Estimated Total Acres: 960

PRODUCTION	Oil	Condensate	Total Liquids	Assoc. Gas	Natural Gas	Total Gas
1996	2,298	0	2,298	0	0	0
1997	2,523	0	2,523	0	0	0
1998	1,829	0	1,829	0	0	0
1999	995	0	995	0	0	0
1979-1999	86,407	0	86,407	0	0	0

PERKINS SOUTH - 550490

ONC Dates: Named in 1940 Last Update in 1960

Counties - LINCOLN, PAYNE Estimated Total Acres: 240

PRODUCTION	Oil	Condensate	Total Liquids	Assoc. Gas	Natural Gas	Total Gas
1979-1999	127	0	127	0	0	0

PERRY DISTRICT - 550862

ONC Dates: Named in 1921 Last Update in 2000

Counties - NOBLE Estimated Total Acres: 9240

PRODUCTION	Oil	Condensate	Total Liquids	Assoc. Gas	Natural Gas	Total Gas
1996	64,073	0	64,073	177,430	84,197	261,627
1997	98,370	515	98,885	179,138	91,636	270,774
1998	80,717	0	80,717	198,704	99,763	298,467
1999	68,391	0	68,391	61,427	104,389	165,816
1979-1999	4,220,519	185,865	4,406,384	9,334,014	6,123,509	15,457,523

PERRY EAST - 005994

ONC Dates: Named in 1984 Last Update in 1995

Counties - NOBLE Estimated Total Acres: 280

PRODUCTION	Oil	Condensate	Total Liquids	Assoc. Gas	Natural Gas	Total Gas
1996	1,531	0	1,531	0	0	0
1997	1,790	0	1,790	0	0	0
1998	1,037	0	1,037	0	0	0
1999	1,712	0	1,712	0	0	0
1979-1999	39,770	0	39,770	0	0	0

PERRY NE - 550982

ONC Dates: Named in 1978 Last Update in 1995

Counties - NOBLE Estimated Total Acres: 640

PRODUCTION	Oil	Condensate	Total Liquids	Assoc. Gas	Natural Gas	Total Gas
1979-1999	0	0	0	31,430	1,616,307	1,647,737

PERRY SE - 551141

ONC Dates: Named in 1943 Last Update in 1996

Counties - NOBLE Estimated Total Acres: 520

PRODUCTION	Oil	Condensate	Total Liquids	Assoc. Gas	Natural Gas	Total Gas
1996	1,105	0	1,105	13,412	0	13,412
1997	938	0	938	13,207	0	13,207
1998	714	0	714	9,080	0	9,080
1999	736	0	736	9,912	0	9,912
1979-1999	117,770	0	117,770	1,088,619	0	1,088,619

PERRY SOUTH - 551172

ONC Dates: Named in 1962 Last Update in 2000

Counties - NOBLE Estimated Total Acres: 2160

PRODUCTION	Oil	Condensate	Total Liquids	Assoc. Gas	Natural Gas	Total Gas
1996	15,023	0	15,023	12,179	1,555	13,734
1997	23,997	0	23,997	13,065	2,079	15,144
1998	24,025	0	24,025	12,680	4,213	16,893
1999	22,452	0	22,452	10,574	4,111	14,685
1979-1999	464,066	0	464,066	1,405,883	174,569	1,580,452

PERRY SW - 551203

ONC Dates: Named in 1952 Last Update in 2000

Counties - LOGAN, NOBLE Estimated Total Acres: 2000

PRODUCTION	Oil	Condensate	Total Liquids	Assoc. Gas	Natural Gas	Total Gas
1996	5,492	0	5,492	25,200	0	25,200
1997	5,346	0	5,346	36,109	0	36,109
1998	2,882	0	2,882	30,525	0	30,525
1999	1,576	0	1,576	26,908	0	26,908
1979-1999	247,220	0	247,220	1,054,637	51,371	1,106,008

PRODUCTION OF OIL AND GAS BY FIELD

PERRY TOWNSITE - 551234

ONC Dates: Named in 1961 Last Update in 1995

Counties - NOBLE Estimated Total Acres: 6360

PRODUCTION	Oil	Condensate	Total Liquids	Assoc. Gas	Natural Gas	Total Gas
1996	65,007	0	65,007	37,535	10,446	47,981
1997	56,833	0	56,833	34,095	8,901	42,996
1998	52,185	0	52,185	35,758	8,630	44,388
1999	43,087	0	43,087	21,410	21,062	42,472
1979-1999	5,160,287	12,332	5,172,619	6,296,378	480,241	6,776,619

PERSHING - 551482

ONC Dates: Named in 1917 Last Update in 1947

Counties - OSAGE Estimated Total Acres: 8080

PRODUCTION	Oil	Condensate	Total Liquids	Assoc. Gas	Natural Gas	Total Gas
1996	145,453	0	145,453	69,231	13,908	83,139
1997	131,079	0	131,079	45,394	6,037	51,431
1998	115,822	0	115,822	24,648	4,990	29,638
1999	100,569	0	100,569	12,533	30,708	43,241
1979-1999	3,648,670	0	3,648,670	1,346,748	434,753	1,781,501

PERSHING EAST - 551513

ONC Dates: Named in 1947 Last Update in 1949

Counties - OSAGE Estimated Total Acres: 480

PRODUCTION	Oil	Condensate	Total Liquids	Assoc. Gas	Natural Gas	Total Gas
1996	3,823	0	3,823	27,127	0	27,127
1997	4,816	0	4,816	18,679	2,237	20,916
1998	1,491	0	1,491	9,593	3,928	13,521
1999	2,116	0	2,116	3,426	14,298	17,724
1979-1999	188,124	0	188,124	291,354	25,478	316,832

PETTIQUAH - 552970

ONC Dates: Named in 1927 Last Update in 1947

Counties - LINCOLN, OKFUSKEE Estimated Total Acres: 520

PRODUCTION	Oil	Condensate	Total Liquids	Assoc. Gas	Natural Gas	Total Gas
1979-1999	0	0	0	0	70,656	70,656

PETTIT - 553063

ONC Dates: Named in 1920 Last Update in 1947

Counties - OSAGE Estimated Total Acres: 560

PRODUCTION	Oil	Condensate	Total Liquids	Assoc. Gas	Natural Gas	Total Gas
1996	14,313	0	14,313	0	0	0
1997	12,578	0	12,578	0	0	0
1998	13,237	0	13,237	0	0	0
1999	11,482	0	11,482	0	0	0
1979-1999	354,563	0	354,563	15,464	153,891	169,355

PHROSO NE - 554435

ONC Dates: Named in 1967 Last Update in 1994

Counties - MAJOR Estimated Total Acres: 2880

PRODUCTION	Oil	Condensate	Total Liquids	Assoc. Gas	Natural Gas	Total Gas
1996	6,596	9,067	15,663	207,778	774,123	981,901
1997	5,877	9,431	15,308	161,141	798,630	959,771
1998	5,890	9,178	15,068	283,485	682,486	965,971
1999	12,018	1,912	13,930	154,919	721,289	876,208
1979-1999	381,854	300,225	682,079	8,609,743	18,309,349	26,919,092

PIEDMONT CM NW - 555084

ONC Dates: Named in 1977 Last Update in 1995

Counties - CANADIAN Estimated Total Acres: 8720

PRODUCTION	Oil	Condensate	Total Liquids	Assoc. Gas	Natural Gas	Total Gas
1996	53,954	186	54,140	872,391	51,460	923,851
1997	46,664	138	46,802	813,564	38,971	852,535
1998	33,624	524	34,148	602,514	104,713	707,227
1999	32,669	0	32,669	210,391	405,921	616,312
1979-1999	2,493,239	29,333	2,522,572	29,250,404	2,788,635	32,039,039

PRODUCTION OF OIL AND GAS BY FIELD

PIEDMONT SE - 555126

ONC Dates: Named in 1976 Last Update in 1995

Counties - CANADIAN Estimated Total Acres: 560

PRODUCTION	Oil	Condensate	Total Liquids	Assoc. Gas	Natural Gas	Total Gas
1996	138	0	138	16,433	0	16,433
1997	291	0	291	12,872	0	12,872
1998	352	0	352	12,172	0	12,172
1999	165	0	165	4,536	6,589	11,125
1979-1999	21,223	0	21,223	603,145	10,107	613,252

PIERCE - 555303

ONC Dates: Named in 1966 Last Update in 1997

Counties - MCINTOSH Estimated Total Acres: 6400

PRODUCTION	Oil	Condensate	Total Liquids	Assoc. Gas	Natural Gas	Total Gas
1996	0	0	0	0	108,161	108,161
1997	0	0	0	0	107,746	107,746
1998	0	0	0	0	76,685	76,685
1999	0	0	0	0	56,021	56,021
1979-1999	0	0	0	8,069	4,583,516	4,591,585

PIKE NORTH - 555799

ONC Dates: Named in 1951 Last Update in 1966

Counties - LOVE Estimated Total Acres: 320

PRODUCTION	Oil	Condensate	Total Liquids	Assoc. Gas	Natural Gas	Total Gas
1996	12,826	0	12,826	4,654	0	4,654
1997	13,585	0	13,585	1,317	0	1,317
1998	12,124	0	12,124	2,963	0	2,963
1999	10,756	0	10,756	3,820	0	3,820
1979-1999	574,863	0	574,863	585,740	0	585,740

PIKE SE - 555803

ONC Dates: Named in 1981 Last Update in 1981

Counties - LOVE Estimated Total Acres: 80

PRODUCTION	Oil	Condensate	Total Liquids	Assoc. Gas	Natural Gas	Total Gas
1979-1999	21,652	0	21,652	0	0	0

PIKE SW - 555794

ONC Dates: Named in 1981 Last Update in 1981

Counties - LOVE Estimated Total Acres: 80

PRODUCTION	Oil	Condensate	Total Liquids	Assoc. Gas	Natural Gas	Total Gas
1979-1999	10,016	0	10,016	0	0	0

PIKE WEST - 555805

ONC Dates: Named in 1980 Last Update in 1980

Counties - LOVE Estimated Total Acres: 80

PRODUCTION	Oil	Condensate	Total Liquids	Assoc. Gas	Natural Gas	Total Gas
1979-1999	28,028	0	28,028	0	0	0

PINE HOLLOW SOUTH - 556791

ONC Dates: Named in 1959 Last Update in 1991

Counties - HUGHES, PITTSBURG Estimated Total Acres: 48480

PRODUCTION	Oil	Condensate	Total Liquids	Assoc. Gas	Natural Gas	Total Gas
1996	0	0	0	0	3,865,838	3,865,838
1997	0	0	0	0	2,805,237	2,805,237
1998	0	0	0	0	2,754,213	2,754,213
1999	0	0	0	0	3,228,070	3,228,070
1979-1999	2,212	0	2,212	0	64,675,366	64,675,366

PINK EAST - 004182

ONC Dates: Named in 1982 Last Update in 1995

Counties - POTTAWATOMIE Estimated Total Acres: 240

PRODUCTION	Oil	Condensate	Total Liquids	Assoc. Gas	Natural Gas	Total Gas
1979-1999	61,233	0	61,233	0	0	0

PINK NORTH - 557535

ONC Dates: Named in 1973 Last Update in 1995

Counties - CLEVELAND, POTTAWATOMIE Estimated Total Acres: 160

PRODUCTION	Oil	Condensate	Total Liquids	Assoc. Gas	Natural Gas	Total Gas
1979-1999	4,637	0	4,637	0	0	0

PINK SE - 557558

ONC Dates: Named in 1976 Last Update in 1995

Counties - POTTAWATOMIE Estimated Total Acres: 200

PRODUCTION	Oil	Condensate	Total Liquids	Assoc. Gas	Natural Gas	Total Gas
1979-1999	22,103	0	22,103	0	0	0

PRODUCTION OF OIL AND GAS BY FIELD

PINK SOUTH - 557566

ONC Dates: Named in 1959 Last Update in 1995

Counties - CLEVELAND, POTTAWATOMIE Estimated Total Acres: 160

PRODUCTION	Oil	Condensate	Total Liquids	Assoc. Gas	Natural Gas	Total Gas
1996	3,784	0	3,784	2,900	0	2,900
1997	3,381	0	3,381	2,960	0	2,960
1998	3,247	0	3,247	2,377	0	2,377
1999	3,128	0	3,128	1,861	0	1,861
1979-1999	165,745	0	165,745	369,168	0	369,168

PIONEER - 557938

ONC Dates: Named in 1920 Last Update in 1949

Counties - OSAGE Estimated Total Acres: 440

PRODUCTION	Oil	Condensate	Total Liquids	Assoc. Gas	Natural Gas	Total Gas
1996	12,340	0	12,340	0	0	0
1997	12,036	0	12,036	0	0	0
1998	13,143	0	13,143	0	0	0
1999	12,495	0	12,495	0	0	0
1979-1999	316,798	0	316,798	0	0	0

PIONEER EAST - 557969

ONC Dates: Named in 1949 Last Update in 1949

Counties - OSAGE Estimated Total Acres: 120

PRODUCTION	Oil	Condensate	Total Liquids	Assoc. Gas	Natural Gas	Total Gas
1979-1999	0	0	0	0	11,826	11,826

PITTSBURG - 558682

ONC Dates: Named in 1979 Last Update in 1991

Counties - PITTSBURG Estimated Total Acres: 15360

PRODUCTION	Oil	Condensate	Total Liquids	Assoc. Gas	Natural Gas	Total Gas
1996	0	0	0	0	3,644,634	3,644,634
1997	0	0	0	0	3,301,832	3,301,832
1998	0	0	0	0	3,160,175	3,160,175
1999	0	0	0	0	2,305,506	2,305,506
1979-1999	0	0	0	0	71,521,835	71,521,835

PLAINVIEW - 559473

ONC Dates: Named in 1961 Last Update in 1993

Counties - BEAVER Estimated Total Acres: 640

PRODUCTION	Oil	Condensate	Total Liquids	Assoc. Gas	Natural Gas	Total Gas
1996	4,127	0	4,127	72,326	0	72,326
1997	3,855	0	3,855	69,185	0	69,185
1998	2,419	0	2,419	56,485	0	56,485
1999	4,138	0	4,138	26,145	43,645	69,790
1979-1999	217,202	2,339	219,541	1,508,688	51,729	1,560,417

PLAINVIEW SOUTH - 559535

ONC Dates: Named in 1959 Last Update in 1993

Counties - BEAVER Estimated Total Acres: 960

PRODUCTION	Oil	Condensate	Total Liquids	Assoc. Gas	Natural Gas	Total Gas
1996	1,298	0	1,298	4,796	0	4,796
1997	1,290	0	1,290	4,300	0	4,300
1998	1,082	0	1,082	3,745	745	4,490
1999	1,301	0	1,301	0	4,436	4,436
1979-1999	64,741	442	65,183	276,317	5,181	281,498

PLEASANT MOUND - 560341

ONC Dates: Named in 1956 Last Update in 1957

Counties - CREEK, LINCOLN Estimated Total Acres: 520

PRODUCTION	Oil	Condensate	Total Liquids	Assoc. Gas	Natural Gas	Total Gas
1996	827	0	827	0	0	0
1997	594	0	594	0	0	0
1998	944	0	944	0	0	0
1999	473	0	473	0	0	0
1979-1999	30,657	0	30,657	0	0	0

PLEASANT MOUND EAST - 560346

ONC Dates: Named in 1978 Last Update in 1978

Counties - CREEK Estimated Total Acres: 160

PRODUCTION	Oil	Condensate	Total Liquids	Assoc. Gas	Natural Gas	Total Gas
1979-1999	4,892	0	4,892	3,574	0	3,574

PRODUCTION OF OIL AND GAS BY FIELD

PLEASANT MOUND NORTH - 560352

ONC Dates: Named in 1977 Last Update in 1978

Counties - CREEK, LINCOLN Estimated Total Acres: 40

PRODUCTION	Oil	Condensate	Total Liquids	Assoc. Gas	Natural Gas	Total Gas
1996	157	0	157	0	10,977	10,977
1997	165	0	165	0	10,018	10,018
1998	0	0	0	0	8,883	8,883
1999	159	0	159	0	8,204	8,204
1979-1999	5,616	0	5,616	0	295,913	295,913

PLEASANT MOUND SOUTH - 008980

ONC Dates: Named in 1984 Last Update in 1985

Counties - CREEK, LINCOLN Estimated Total Acres: 160

PRODUCTION	Oil	Condensate	Total Liquids	Assoc. Gas	Natural Gas	Total Gas
1996	0	0	0	0	1,453	1,453
1997	0	0	0	0	904	904
1998	0	0	0	0	1,085	1,085
1979-1999	1,128	105	1,233	149,124	27,567	176,691

PLEASANT MOUND SW - 560357

ONC Dates: Named in 1978 Last Update in 1978

Counties - CREEK, LINCOLN Estimated Total Acres: 160

PRODUCTION	Oil	Condensate	Total Liquids	Assoc. Gas	Natural Gas	Total Gas
1979-1999	0	0	0	0	370,244	370,244

PLEASANT VALLEY - 560651

ONC Dates: Named in 1943 Last Update in 1995

Counties - LOGAN Estimated Total Acres: 1480

PRODUCTION	Oil	Condensate	Total Liquids	Assoc. Gas	Natural Gas	Total Gas
1996	8,706	235	8,941	47,433	13,626	61,059
1997	7,588	281	7,869	39,738	14,290	54,028
1998	5,210	294	5,504	41,052	11,075	52,127
1999	4,677	165	4,842	35,168	10,843	46,011
1979-1999	836,284	21,149	857,433	4,119,020	1,291,053	5,410,073

PLEASANT VALLEY NE - 560713

ONC Dates: Named in 1954 Last Update in 1995

Counties - LOGAN Estimated Total Acres: 920

PRODUCTION	Oil	Condensate	Total Liquids	Assoc. Gas	Natural Gas	Total Gas
1996	0	0	0	2,716	13,695	16,411
1997	0	0	0	1,073	5,606	6,679
1998	0	0	0	20,290	975	21,265
1999	0	0	0	14,001	4,421	18,422
1979-1999	16,403	1,657	18,060	1,216,975	345,226	1,562,201

PLEASANT VALLEY NORTH - 560744

ONC Dates: Named in 1975 Last Update in 1979

Counties - LOGAN, PAYNE Estimated Total Acres: 200

PRODUCTION	Oil	Condensate	Total Liquids	Assoc. Gas	Natural Gas	Total Gas
1996	423	0	423	0	0	0
1997	428	0	428	0	0	0
1998	333	0	333	0	0	0
1999	344	0	344	0	0	0
1979-1999	17,473	0	17,473	4,085	0	4,085

PLEASANT VALLEY NW - 560756

ONC Dates: Named in 1978 Last Update in 1984

Counties - LOGAN, PAYNE Estimated Total Acres: 800

PRODUCTION	Oil	Condensate	Total Liquids	Assoc. Gas	Natural Gas	Total Gas
1996	2,450	0	2,450	4,483	0	4,483
1997	2,716	0	2,716	2,816	0	2,816
1998	2,402	0	2,402	2,091	0	2,091
1999	2,940	0	2,940	2,127	0	2,127
1979-1999	331,089	0	331,089	1,052,551	0	1,052,551

PLEASANT VALLEY SE - 560775

ONC Dates: Named in 1957 Last Update in 1981

Counties - LOGAN Estimated Total Acres: 360

PRODUCTION	Oil	Condensate	Total Liquids	Assoc. Gas	Natural Gas	Total Gas
1979-1999	1,456	2,814	4,270	0	600,664	600,664

PRODUCTION OF OIL AND GAS BY FIELD

PLEASANT VALLEY SOUTH - 560806

ONC Dates: Named in 1951 Last Update in 1953

Counties - LOGAN Estimated Total Acres: 520

PRODUCTION	Oil	Condensate	Total Liquids	Assoc. Gas	Natural Gas	Total Gas
1979-1999	2,515	0	2,515	275,025	54,471	329,496

POCOLA SOUTH - 562093

ONC Dates: Named in 1966 Last Update in 2000

Counties - LE FLORE Estimated Total Acres: 8960

PRODUCTION	Oil	Condensate	Total Liquids	Assoc. Gas	Natural Gas	Total Gas
1996	0	0	0	0	673,771	673,771
1997	0	0	0	0	1,180,680	1,180,680
1998	0	0	0	0	857,678	857,678
1999	0	0	0	0	656,271	656,271
1979-1999	0	0	0	0	14,616,379	14,616,379

POLLYANNA - 563829

ONC Dates: Named in 1921 Last Update in 1996

Counties - CREEK, OKMULGEE, TULSA Estimated Total Acres: 10880

PRODUCTION	Oil	Condensate	Total Liquids	Assoc. Gas	Natural Gas	Total Gas
1996	22,596	0	22,596	30,962	23,944	54,906
1997	21,069	0	21,069	26,717	24,803	51,520
1998	21,246	0	21,246	27,467	32,647	60,114
1999	14,687	0	14,687	27,633	31,774	59,407
1979-1999	999,875	0	999,875	901,631	3,502,645	4,404,276

POLO - 563860

ONC Dates: Named in 1934 Last Update in 2000

Counties - NOBLE Estimated Total Acres: 17440

PRODUCTION	Oil	Condensate	Total Liquids	Assoc. Gas	Natural Gas	Total Gas
1996	123,530	868	124,398	236,064	29,674	265,738
1997	127,709	353	128,062	454,186	22,608	476,794
1998	127,556	351	127,907	391,149	35,545	426,694
1999	127,442	342	127,784	163,543	34,971	198,514
1979-1999	5,632,732	6,894	5,639,626	10,020,537	2,467,532	12,488,069

POLO EAST - 563891

ONC Dates: Named in 1970 Last Update in 2000

Counties - NOBLE Estimated Total Acres: 1880

PRODUCTION	Oil	Condensate	Total Liquids	Assoc. Gas	Natural Gas	Total Gas
1996	82,562	0	82,562	9,658	0	9,658
1997	69,303	0	69,303	14,569	0	14,569
1998	64,412	0	64,412	11,104	0	11,104
1999	60,496	0	60,496	4,937	2,117	7,054
1979-1999	1,714,798	0	1,714,798	1,908,510	2,117	1,910,627

PONCA CITY - 564139

ONC Dates: Named in 1905 Last Update in 1985

Counties - KAY, OSAGE Estimated Total Acres: 4960

PRODUCTION	Oil	Condensate	Total Liquids	Assoc. Gas	Natural Gas	Total Gas
1996	105,216	0	105,216	58,306	0	58,306
1997	120,119	0	120,119	116,590	0	116,590
1998	113,972	0	113,972	38,464	1,438	39,902
1999	101,503	0	101,503	8,939	4,910	13,849
1979-1999	3,207,075	461	3,207,536	787,978	35,978	823,956

PONCA CITY NW - 564201

ONC Dates: Named in 1968 Last Update in 1985

Counties - KAY, OSAGE Estimated Total Acres: 240

PRODUCTION	Oil	Condensate	Total Liquids	Assoc. Gas	Natural Gas	Total Gas
1979-1999	11,217	0	11,217	31,377	81,663	113,040

PONCA CITY SE - 564232

ONC Dates: Named in 1965 Last Update in 1985

Counties - KAY, OSAGE Estimated Total Acres: 120

PRODUCTION	Oil	Condensate	Total Liquids	Assoc. Gas	Natural Gas	Total Gas
1996	1,306	0	1,306	0	0	0
1997	1,052	0	1,052	0	0	0
1998	1,979	0	1,979	0	0	0
1999	2,334	0	2,334	0	0	0
1979-1999	59,956	0	59,956	0	0	0

PRODUCTION OF OIL AND GAS BY FIELD

PONCA CITY SOUTH - 564263

ONC Dates: Named in 1959 Last Update in 1985

Counties - KAY, OSAGE Estimated Total Acres: 200

PRODUCTION	Oil	Condensate	Total Liquids	Assoc. Gas	Natural Gas	Total Gas
1996	3,633	0	3,633	9,453	0	9,453
1997	3,651	0	3,651	9,240	0	9,240
1998	3,305	0	3,305	6,475	603	7,078
1999	3,442	0	3,442	2,114	980	3,094
1979-1999	127,023	2,019	129,042	141,176	25,714	166,890

PONCA CITY SW - 564294

ONC Dates: Named in 1946 Last Update in 1985

Counties - KAY Estimated Total Acres: 1320

PRODUCTION	Oil	Condensate	Total Liquids	Assoc. Gas	Natural Gas	Total Gas
1996	10,090	0	10,090	0	0	0
1997	9,439	0	9,439	0	0	0
1998	9,756	0	9,756	0	0	0
1999	10,551	0	10,551	0	0	0
1979-1999	298,855	0	298,855	0	0	0

PONCA CITY TOWNSITE - 000233

ONC Dates: Named in Last Update in 1985

Counties - KAY, OSAGE Estimated Total Acres: 560

PRODUCTION	Oil	Condensate	Total Liquids	Assoc. Gas	Natural Gas	Total Gas
1998	186	0	186	0	0	0
1999	7,860	0	7,860	330	0	330
1979-1999	8,046	0	8,046	330	0	330

PONCA CITY WEST - 564301

ONC Dates: Named in 1975 Last Update in 1979

Counties - KAY Estimated Total Acres: 80

PRODUCTION	Oil	Condensate	Total Liquids	Assoc. Gas	Natural Gas	Total Gas
1996	645	0	645	7,648	0	7,648
1997	331	0	331	7,223	0	7,223
1998	509	0	509	6,191	754	6,945
1999	522	0	522	2,449	1,054	3,503
1979-1999	27,682	0	27,682	398,976	1,808	400,784

POND CREEK SOUTH - 009894

ONC Dates: Named in 1986 Last Update in 1993

Counties - GRANT Estimated Total Acres: 160

PRODUCTION	Oil	Condensate	Total Liquids	Assoc. Gas	Natural Gas	Total Gas
1996	2,049	0	2,049	0	0	0
1997	3,028	0	3,028	0	0	0
1998	2,013	0	2,013	0	0	0
1999	1,125	0	1,125	0	0	0
1979-1999	159,791	0	159,791	631,388	0	631,388

POND CREEK WEST - 012036

ONC Dates: Named in 1987 Last Update in 1988

Counties - GRANT Estimated Total Acres: 80

PRODUCTION	Oil	Condensate	Total Liquids	Assoc. Gas	Natural Gas	Total Gas
1979-1999	25,817	0	25,817	0	0	0

POOLEVILLE EAST - 013157

ONC Dates: Named in 1989 Last Update in 1999

Counties - CARTER Estimated Total Acres: 40

PRODUCTION	Oil	Condensate	Total Liquids	Assoc. Gas	Natural Gas	Total Gas
1979-1999	108	0	108	0	0	0

POOR FARM - 565596

ONC Dates: Named in 1920 Last Update in 1947

Counties - CREEK Estimated Total Acres: 600

PRODUCTION	Oil	Condensate	Total Liquids	Assoc. Gas	Natural Gas	Total Gas
1996	5,201	0	5,201	0	0	0
1997	4,473	0	4,473	0	0	0
1998	2,965	0	2,965	0	0	0
1999	3,121	0	3,121	0	0	0
1979-1999	188,642	0	188,642	14,830	37,795	52,625

PRODUCTION OF OIL AND GAS BY FIELD

POOR FARM DISTRICT WEST - 565627

ONC Dates: Named in 1946 Last Update in 1946

Counties - CREEK Estimated Total Acres: 160

PRODUCTION	Oil	Condensate	Total Liquids	Assoc. Gas	Natural Gas	Total Gas
1979-1999	179	0	179	4,431	20,628	25,059

POOR FARM SE - 565658

ONC Dates: Named in 1942 Last Update in 1951

Counties - CREEK Estimated Total Acres: 80

PRODUCTION	Oil	Condensate	Total Liquids	Assoc. Gas	Natural Gas	Total Gas
1996	1,032	0	1,032	0	0	0
1997	460	0	460	0	0	0
1998	368	0	368	0	0	0
1999	216	0	216	0	0	0
1979-1999	20,163	0	20,163	4,585	0	4,585

PORTER DISTRICT - 566712

ONC Dates: Named in 1949 Last Update in 1949

Counties - WAGONER Estimated Total Acres: 560

PRODUCTION	Oil	Condensate	Total Liquids	Assoc. Gas	Natural Gas	Total Gas
1979-1999	0	0	0	0	41,163	41,163

PORTER DISTRICT SE - 566743

ONC Dates: Named in 1949 Last Update in 1958

Counties - WAGONER Estimated Total Acres: 720

PRODUCTION	Oil	Condensate	Total Liquids	Assoc. Gas	Natural Gas	Total Gas
1979-1999	5,600	0	5,600	0	11,450	11,450

PORUM - 567205

ONC Dates: Named in 1977 Last Update in 1977

Counties - HASKELL, MUSKOGEE Estimated Total Acres: 160

PRODUCTION	Oil	Condensate	Total Liquids	Assoc. Gas	Natural Gas	Total Gas
1979-1999	0	0	0	0	124,807	124,807

PORUM EAST - 567208

ONC Dates: Named in 1962 Last Update in 1962

Counties - HASKELL, MUSKOGEE Estimated Total Acres: 160

PRODUCTION	Oil	Condensate	Total Liquids	Assoc. Gas	Natural Gas	Total Gas
1997	0	0	0	0	254	254
1998	0	0	0	0	254	254
1979-1999	0	0	0	0	36,750	36,750

PORUM NORTH - 567239

ONC Dates: Named in 1957 Last Update in 1957

Counties - MUSKOGEE Estimated Total Acres: 40

PRODUCTION	Oil	Condensate	Total Liquids	Assoc. Gas	Natural Gas	Total Gas
1996	0	0	0	0	55,300	55,300
1997	0	0	0	0	165,532	165,532
1998	0	0	0	0	104,535	104,535
1999	0	0	0	0	137,098	137,098
1979-1999	0	0	0	0	489,620	489,620

PORUM NW - 013730

ONC Dates: Named in 1991 Last Update in 1991

Counties - HASKELL, MUSKOGEE Estimated Total Acres: 320

PRODUCTION	Oil	Condensate	Total Liquids	Assoc. Gas	Natural Gas	Total Gas
1979-1999	0	0	0	0	96	96

PORUM SOUTH - 567245

ONC Dates: Named in 1978 Last Update in 1978

Counties - HASKELL, MUSKOGEE Estimated Total Acres: 320

PRODUCTION	Oil	Condensate	Total Liquids	Assoc. Gas	Natural Gas	Total Gas
1979-1999	0	0	0	0	17,369	17,369

POSTLE - 567983

ONC Dates: Named in 1937 Last Update in 2000

Counties - TEXAS Estimated Total Acres: 42720

PRODUCTION	Oil	Condensate	Total Liquids	Assoc. Gas	Natural Gas	Total Gas
1996	873,104	657	873,761	175,908	278,497	454,405
1997	1,700,908	25	1,700,933	326,052	160,617	486,669
1998	2,286,488	160	2,286,648	158,258	227,502	385,760
1999	2,615,517	0	2,615,517	77,400	298,532	375,932
1979-1999	32,936,932	15,832	32,952,764	15,805,867	4,626,881	20,432,748

PRODUCTION OF OIL AND GAS BY FIELD

POTATO HILLS - 568138

ONC Dates: Named in 1960 Last Update in 2000

Counties - LATIMER, LE FLORE, PUSHMATAHA Estimated Total Acres: 7040

PRODUCTION	Oil	Condensate	Total Liquids	Assoc. Gas	Natural Gas	Total Gas
1998	0	0	0	0	168,549	168,549
1999	0	0	0	0	1,406,984	1,406,984
1979-1999	0	0	0	0	1,757,492	1,757,492

POTEAU SE - 568212

ONC Dates: Named in 1975 Last Update in 1998

Counties - LE FLORE Estimated Total Acres: 5120

PRODUCTION	Oil	Condensate	Total Liquids	Assoc. Gas	Natural Gas	Total Gas
1996	0	0	0	0	14,921	14,921
1997	0	0	0	0	12,185	12,185
1998	0	0	0	0	21,174	21,174
1999	0	0	0	0	76,035	76,035
1979-1999	0	0	0	0	216,658	216,658

POTEAU-GILMORE - 568200

ONC Dates: Named in 1910 Last Update in 2000

Counties - LE FLORE Estimated Total Acres: 9280

PRODUCTION	Oil	Condensate	Total Liquids	Assoc. Gas	Natural Gas	Total Gas
1996	0	0	0	0	61,904	61,904
1997	0	0	0	0	35,883	35,883
1998	0	0	0	0	16,349	16,349
1999	0	0	0	0	23,050	23,050
1979-1999	0	0	0	0	1,432,175	1,432,175

POWELL SOUTH - 569440

ONC Dates: Named in 1958 Last Update in 1986

Counties - MARSHALL Estimated Total Acres: 1360

PRODUCTION	Oil	Condensate	Total Liquids	Assoc. Gas	Natural Gas	Total Gas
1996	7,345	3,613	10,958	19,195	546,663	565,858
1997	4,787	5,040	9,827	2,680	708,357	711,037
1998	4,517	4,681	9,198	0	532,594	532,594
1999	4,349	4,880	9,229	0	541,679	541,679
1979-1999	229,273	291,071	520,344	601,688	20,150,391	20,752,079

PRAGUE - 569952

ONC Dates: Named in 1940 Last Update in 1995

Counties - LINCOLN, OKFUSKEE, POTTAWATOMIE, SEMINOLE Estimated Total Acres: 600

PRODUCTION	Oil	Condensate	Total Liquids	Assoc. Gas	Natural Gas	Total Gas
1996	3,079	0	3,079	0	0	0
1997	2,170	0	2,170	0	0	0
1998	2,350	0	2,350	0	0	0
1999	2,829	0	2,829	0	0	0
1979-1999	109,497	0	109,497	0	0	0

PRAGUE EAST - 569983

ONC Dates: Named in 1950 Last Update in 1995

Counties - LINCOLN, OKFUSKEE Estimated Total Acres: 240

PRODUCTION	Oil	Condensate	Total Liquids	Assoc. Gas	Natural Gas	Total Gas
1979-1999	49,455	0	49,455	22,526	57,627	80,153

PRAGUE NE - 570014

ONC Dates: Named in 1959 Last Update in 1995

Counties - LINCOLN, OKFUSKEE Estimated Total Acres: 160

PRODUCTION	Oil	Condensate	Total Liquids	Assoc. Gas	Natural Gas	Total Gas
1996	339	0	339	0	0	0
1997	349	0	349	0	0	0
1999	184	0	184	0	0	0
1979-1999	19,541	0	19,541	0	18,879	18,879

PRAGUE NORTH - 009046

ONC Dates: Named in 1984 Last Update in 1985

Counties - LINCOLN, OKFUSKEE Estimated Total Acres: 40

PRODUCTION	Oil	Condensate	Total Liquids	Assoc. Gas	Natural Gas	Total Gas
1996	716	0	716	0	0	0
1997	360	0	360	0	0	0
1998	1,263	0	1,263	0	0	0
1999	1,076	0	1,076	0	0	0
1979-1999	21,460	0	21,460	0	0	0

PRODUCTION OF OIL AND GAS BY FIELD

PRAGUE SOUTH - 570045

ONC Dates: Named in 1959 Last Update in 1995

Counties - OKFUSKEE, POTTAWATOMIE, SEMINOLE

Estimated Total Acres: 640

PRODUCTION	Oil	Condensate	Total Liquids	Assoc. Gas	Natural Gas	Total Gas
1999	0	0	0	0	591	591
1979-1999	0	0	0	0	591	591

PRAGUE SW - 013916

ONC Dates: Named in 1991 Last Update in 1995

Counties - PONTOTOC

Estimated Total Acres: 40

PRODUCTION	Oil	Condensate	Total Liquids	Assoc. Gas	Natural Gas	Total Gas
1996	515	0	515	0	0	0
1997	352	0	352	0	0	0
1998	164	0	164	0	0	0
1979-1999	5,282	0	5,282	0	0	0

PRAIRIE BELL EAST - 570169

ONC Dates: Named in 1947 Last Update in 1995

Counties - OKLAHOMA

Estimated Total Acres: 320

PRODUCTION	Oil	Condensate	Total Liquids	Assoc. Gas	Natural Gas	Total Gas
1979-1999	0	394	394	0	154,722	154,722

PRAIRIE BELL NORTH - 570200

ONC Dates: Named in 1963 Last Update in 1991

Counties - LOGAN, OKLAHOMA

Estimated Total Acres: 840

PRODUCTION	Oil	Condensate	Total Liquids	Assoc. Gas	Natural Gas	Total Gas
1996	11,999	136	12,135	20,180	19,017	39,197
1997	8,436	0	8,436	18,492	14,880	33,372
1998	4,141	0	4,141	15,142	13,232	28,374
1999	2,943	0	2,943	5,233	18,577	23,810
1979-1999	284,357	358	284,715	2,369,623	213,235	2,582,858

PRAIRIE BELL NW - 570231

ONC Dates: Named in 1959 Last Update in 1994

Counties - LOGAN, OKLAHOMA

Estimated Total Acres: 1720

PRODUCTION	Oil	Condensate	Total Liquids	Assoc. Gas	Natural Gas	Total Gas
1996	19,347	668	20,015	97,595	59,993	157,588
1997	14,771	340	15,111	85,636	38,570	124,206
1998	10,425	156	10,581	73,617	29,661	103,278
1999	14,251	174	14,425	36,150	66,661	102,811
1979-1999	859,212	17,363	876,575	4,211,002	3,283,927	7,494,929

PRAIRIE CENTER NE - 570355

ONC Dates: Named in 1956 Last Update in 2000

Counties - GRANT

Estimated Total Acres: 160

PRODUCTION	Oil	Condensate	Total Liquids	Assoc. Gas	Natural Gas	Total Gas
1996	342	0	342	0	0	0
1997	329	0	329	0	0	0
1998	164	0	164	12,457	0	12,457
1999	177	0	177	3,080	8,354	11,434
1979-1999	6,809	0	6,809	15,537	364,242	379,779

PRAIRIE CENTER NORTH - 001884

ONC Dates: Named in 1981 Last Update in 1981

Counties - PAWNEE

Estimated Total Acres: 40

PRODUCTION	Oil	Condensate	Total Liquids	Assoc. Gas	Natural Gas	Total Gas
1979-1999	5,714	0	5,714	0	0	0

PRAIRIE CENTER SE - 570386

ONC Dates: Named in 1960 Last Update in 2000

Counties - GARFIELD

Estimated Total Acres: 40

PRODUCTION	Oil	Condensate	Total Liquids	Assoc. Gas	Natural Gas	Total Gas
1979-1999	0	0	0	351	0	351

PRAIRIE GEM - 570603

ONC Dates: Named in 1959 Last Update in 1999

Counties - LINCOLN

Estimated Total Acres: 3680

PRODUCTION	Oil	Condensate	Total Liquids	Assoc. Gas	Natural Gas	Total Gas
1996	81,401	0	81,401	15,934	0	15,934
1997	162,401	0	162,401	3,315	0	3,315
1998	185,244	0	185,244	1,759	0	1,759
1999	143,841	0	143,841	1,385	38,298	39,683
1979-1999	2,283,353	24,509	2,307,862	4,847,129	1,203,500	6,050,629

PRODUCTION OF OIL AND GAS BY FIELD

PRAIRIE GEM SE - 570628

ONC Dates: Named in 1981 Last Update in 1981

Counties - LINCOLN Estimated Total Acres: 40

PRODUCTION	Oil	Condensate	Total Liquids	Assoc. Gas	Natural Gas	Total Gas
1979-1999	378	0	378	0	0	0

PRAIRIE HOME SE - 010838

ONC Dates: Named in 1986 Last Update in 1986

Counties - GRANT Estimated Total Acres: 80

PRODUCTION	Oil	Condensate	Total Liquids	Assoc. Gas	Natural Gas	Total Gas
1996	1,587	0	1,587	7,070	0	7,070
1997	1,122	0	1,122	5,226	0	5,226
1998	1,412	0	1,412	7,145	0	7,145
1999	1,014	0	1,014	1,598	3,824	5,422
1979-1999	33,696	0	33,696	38,880	3,824	42,704

PRAIRIE SPRINGS NW - 570999

ONC Dates: Named in 1979 Last Update in 1981

Counties - OSAGE Estimated Total Acres: 240

PRODUCTION	Oil	Condensate	Total Liquids	Assoc. Gas	Natural Gas	Total Gas
1979-1999	46,215	0	46,215	0	0	0

PRAIRIE SPRINGS SW - 571037

ONC Dates: Named in 1958 Last Update in 1960

Counties - OSAGE Estimated Total Acres: 640

PRODUCTION	Oil	Condensate	Total Liquids	Assoc. Gas	Natural Gas	Total Gas
1996	3,024	0	3,024	0	0	0
1997	2,392	0	2,392	0	0	0
1998	1,607	0	1,607	0	0	0
1999	1,155	0	1,155	0	0	0
1979-1999	144,166	0	144,166	0	0	0

PRAIRIE SPRINGS WEST - 571044

ONC Dates: Named in 1978 Last Update in 1981

Counties - OSAGE Estimated Total Acres: 680

PRODUCTION	Oil	Condensate	Total Liquids	Assoc. Gas	Natural Gas	Total Gas
1979-1999	24,595	0	24,595	0	0	0

PRAIRIE VIEW - 571130

ONC Dates: Named in 1949 Last Update in 1984

Counties - PAYNE Estimated Total Acres: 480

PRODUCTION	Oil	Condensate	Total Liquids	Assoc. Gas	Natural Gas	Total Gas
1996	7,430	0	7,430	0	0	0
1997	5,900	0	5,900	0	0	0
1998	4,745	0	4,745	0	0	0
1999	3,745	0	3,745	0	0	0
1979-1999	110,073	0	110,073	112,552	39,302	151,854

PRAIRIE VIEW EAST - 571134

ONC Dates: Named in 1979 Last Update in 1984

Counties - PAYNE Estimated Total Acres: 1000

PRODUCTION	Oil	Condensate	Total Liquids	Assoc. Gas	Natural Gas	Total Gas
1996	2,272	0	2,272	2,228	0	2,228
1997	1,219	0	1,219	1,426	0	1,426
1998	318	0	318	0	754	754
1999	301	0	301	0	283	283
1979-1999	436,377	0	436,377	1,468,255	1,037	1,469,292

PRAIRIE VIEW NE - 571138

ONC Dates: Named in 1981 Last Update in 1984

Counties - PAYNE Estimated Total Acres: 120

PRODUCTION	Oil	Condensate	Total Liquids	Assoc. Gas	Natural Gas	Total Gas
1979-1999	2,936	0	2,936	2,654	0	2,654

PRAIRIE VIEW SE - 571161

ONC Dates: Named in 1967 Last Update in 1984

Counties - PAYNE Estimated Total Acres: 1000

PRODUCTION	Oil	Condensate	Total Liquids	Assoc. Gas	Natural Gas	Total Gas
1996	24,734	0	24,734	0	0	0
1997	35,392	0	35,392	0	0	0
1998	19,878	0	19,878	0	0	0
1999	13,053	0	13,053	0	0	0
1979-1999	255,137	0	255,137	181,829	33,023	214,852

PRODUCTION OF OIL AND GAS BY FIELD

PRAIRIE VIEW SW - 001886 ONC Dates: Named in 1982 Last Update in 1982
Counties - PAYNE Estimated Total Acres: 40

PRODUCTION	Oil	Condensate	Total Liquids	Assoc. Gas	Natural Gas	Total Gas
1979-1999	634	0	634	0	0	0

PRAIRIE VIEW WEST - 571192 ONC Dates: Named in 1968 Last Update in 1989
Counties - LOGAN, PAYNE Estimated Total Acres: 400

PRODUCTION	Oil	Condensate	Total Liquids	Assoc. Gas	Natural Gas	Total Gas
1979-1999	18,908	0	18,908	149,818	0	149,818

PRAIRIEDALE - 571223 ONC Dates: Named in 1954 Last Update in 1959
Counties - STEPHENS Estimated Total Acres: 800

PRODUCTION	Oil	Condensate	Total Liquids	Assoc. Gas	Natural Gas	Total Gas
1996	48,533	0	48,533	0	0	0
1997	39,911	0	39,911	0	0	0
1998	27,036	0	27,036	0	0	0
1999	8,786	0	8,786	0	0	0
1979-1999	1,059,166	0	1,059,166	0	0	0

PRUE - 573920 ONC Dates: Named in 1920 Last Update in 1953
Counties - OSAGE Estimated Total Acres: 1280

PRODUCTION	Oil	Condensate	Total Liquids	Assoc. Gas	Natural Gas	Total Gas
1996	6,069	0	6,069	2,156	160,807	162,963
1997	11,745	0	11,745	3,186	82,541	85,727
1998	11,211	0	11,211	2,819	59,277	62,096
1999	7,352	0	7,352	2,583	49,411	51,994
1979-1999	107,386	0	107,386	54,001	703,540	757,541

PURCELL - 575199 ONC Dates: Named in 1972 Last Update in 1998
Counties - MCCLAIN Estimated Total Acres: 280

PRODUCTION	Oil	Condensate	Total Liquids	Assoc. Gas	Natural Gas	Total Gas
1996	1,243	0	1,243	0	0	0
1997	1,074	0	1,074	0	0	0
1998	888	0	888	0	0	0
1999	890	0	890	0	0	0
1979-1999	50,897	0	50,897	0	0	0

PURCELL NORTH - 575230 ONC Dates: Named in 1957 Last Update in 1998
Counties - CLEVELAND, MCCLAIN Estimated Total Acres: 200

PRODUCTION	Oil	Condensate	Total Liquids	Assoc. Gas	Natural Gas	Total Gas
1996	1,275	0	1,275	0	0	0
1997	954	0	954	0	0	0
1998	1,304	0	1,304	0	0	0
1999	1,326	0	1,326	0	0	0
1979-1999	111,187	0	111,187	0	0	0

PURCELL SOUTH - 575238 ONC Dates: Named in 1980 Last Update in 1980
Counties - MCCLAIN Estimated Total Acres: 80

PRODUCTION	Oil	Condensate	Total Liquids	Assoc. Gas	Natural Gas	Total Gas
1979-1999	541	0	541	0	0	0

PURCELL TOWNSITE - XX0212 ONC Dates: Named in 1997 Last Update in 1998
Counties - MCCLAIN Estimated Total Acres: 80

PRODUCTION	Oil	Condensate	Total Liquids	Assoc. Gas	Natural Gas	Total Gas
1997	1,599	0	1,599	0	0	0
1998	32,584	0	32,584	0	0	0
1999	16,010	0	16,010	0	0	0
1979-1999	50,193	0	50,193	0	0	0

PURCELL WEST - 575245 ONC Dates: Named in 1982 Last Update in 1982
Counties - MCCLAIN Estimated Total Acres: 80

PRODUCTION	Oil	Condensate	Total Liquids	Assoc. Gas	Natural Gas	Total Gas
1979-1999	26,094	0	26,094	0	0	0

PRODUCTION OF OIL AND GAS BY FIELD

PURDY SOUTH - 575416

ONC Dates: Named in 1954 Last Update in 1959

Counties - GARVIN Estimated Total Acres: 560

PRODUCTION	Oil	Condensate	Total Liquids	Assoc. Gas	Natural Gas	Total Gas
1996	0	82	82	0	161,756	161,756
1997	0	187	187	0	150,270	150,270
1998	0	0	0	0	144,165	144,165
1999	0	0	0	0	136,783	136,783
1979-1999	953	2,344	3,297	157,530	3,445,975	3,603,505

PURDY WEST - 575447

ONC Dates: Named in 1955 Last Update in 1959

Counties - GARVIN Estimated Total Acres: 80

PRODUCTION	Oil	Condensate	Total Liquids	Assoc. Gas	Natural Gas	Total Gas
1996	0	0	0	0	44,638	44,638
1997	0	0	0	0	42,975	42,975
1998	0	0	0	0	40,734	40,734
1999	0	0	0	0	36,035	36,035
1979-1999	0	7,369	7,369	0	1,236,202	1,236,202

PUTNAM - 575633

ONC Dates: Named in 1958 Last Update in 1990

Counties - CUSTER, DEWEY, ELLIS, ROGER MILLS Estimated Total Acres: 212640

PRODUCTION	Oil	Condensate	Total Liquids	Assoc. Gas	Natural Gas	Total Gas
1996	186,321	144,074	330,395	3,709,850	25,175,511	28,885,361
1997	152,959	140,503	293,462	3,597,581	24,411,007	28,008,588
1998	187,667	118,275	305,942	2,819,517	26,016,882	28,836,399
1999	311,881	79,749	391,630	989,781	26,625,460	27,615,241
1979-1999	10,101,873	4,768,430	14,870,303	155,798,016	687,614,469	843,412,485

QUAPAW - 578988

ONC Dates: Named in 1914 Last Update in 1941

Counties - OSAGE Estimated Total Acres: 12160

PRODUCTION	Oil	Condensate	Total Liquids	Assoc. Gas	Natural Gas	Total Gas
1996	47,629	0	47,629	24,405	0	24,405
1997	40,689	0	40,689	23,682	2,212	25,894
1998	38,670	0	38,670	31,175	4,759	35,934
1999	33,315	0	33,315	10,469	21,009	31,478
1979-1999	1,543,449	0	1,543,449	1,200,606	1,238,458	2,439,064

QUAY NORTH - 579174

ONC Dates: Named in 1955 Last Update in 1996

Counties - CREEK, PAWNEE Estimated Total Acres: 1040

PRODUCTION	Oil	Condensate	Total Liquids	Assoc. Gas	Natural Gas	Total Gas
1996	7,747	0	7,747	10,369	0	10,369
1997	7,763	0	7,763	11,990	0	11,990
1998	4,864	0	4,864	7,104	0	7,104
1999	3,130	0	3,130	5,480	0	5,480
1979-1999	236,969	0	236,969	627,000	40,248	667,248

QUINLAN EAST - 010160

ONC Dates: Named in 1983 Last Update in 1986

Counties - WOODWARD Estimated Total Acres: 160

PRODUCTION	Oil	Condensate	Total Liquids	Assoc. Gas	Natural Gas	Total Gas
1979-1999	0	214	214	0	43,846	43,846

QUINLAN NE - 580001

ONC Dates: Named in 1976 Last Update in 1986

Counties - WOODWARD Estimated Total Acres: 5120

PRODUCTION	Oil	Condensate	Total Liquids	Assoc. Gas	Natural Gas	Total Gas
1996	0	0	0	0	302,153	302,153
1997	94	639	733	0	306,460	306,460
1998	0	327	327	4,810	246,378	251,188
1999	746	179	925	3,648	286,887	290,535
1979-1999	4,688	5,369	10,057	8,458	4,628,711	4,637,169

PRODUCTION OF OIL AND GAS BY FIELD

QUINTON DISTRICT - 580321

ONC Dates: Named in 1915 Last Update in 1998

Counties - HASKELL, LATIMER, PITTSBURG Estimated Total Acres: 18880

PRODUCTION	Oil	Condensate	Total Liquids	Assoc. Gas	Natural Gas	Total Gas
1996	0	0	0	0	1,941,521	1,941,521
1997	0	0	0	0	1,824,390	1,824,390
1998	0	0	0	3,521	1,774,241	1,777,762
1999	0	0	0	0	1,571,757	1,571,757
1979-1999	0	0	0	3,521	53,397,520	53,401,041

RABBIT CREEK WEST - 582251

ONC Dates: Named in 1949 Last Update in 1949

Counties - COTTON Estimated Total Acres: 80

PRODUCTION	Oil	Condensate	Total Liquids	Assoc. Gas	Natural Gas	Total Gas
1979-1999	13,027	0	13,027	0	0	0

RAIFORD NORTH - 583325

ONC Dates: Named in 1973 Last Update in 1999

Counties - MCINTOSH Estimated Total Acres: 3520

PRODUCTION	Oil	Condensate	Total Liquids	Assoc. Gas	Natural Gas	Total Gas
1996	0	0	0	0	40,106	40,106
1997	0	0	0	0	83,536	83,536
1998	0	0	0	0	176,648	176,648
1999	0	0	0	0	131,059	131,059
1979-1999	0	0	0	0	1,800,692	1,800,692

RAIFORD SE - 583337

ONC Dates: Named in 1956 Last Update in 1999

Counties - MCINTOSH, PITTSBURG Estimated Total Acres: 10880

PRODUCTION	Oil	Condensate	Total Liquids	Assoc. Gas	Natural Gas	Total Gas
1996	0	0	0	0	57,166	57,166
1997	0	0	0	0	67,480	67,480
1998	0	0	0	0	129,195	129,195
1999	0	0	0	0	107,110	107,110
1979-1999	0	0	0	0	2,543,137	2,543,137

RAINEY NE - 002637

ONC Dates: Named in 1982 Last Update in 1998

Counties - WASHITA Estimated Total Acres: 1920

PRODUCTION	Oil	Condensate	Total Liquids	Assoc. Gas	Natural Gas	Total Gas
1979-1999	10,669	18,282	28,951	0	806,609	806,609

RAINEY SOUTH - 583864

ONC Dates: Named in 1954 Last Update in 1979

Counties - KIOWA, WASHITA Estimated Total Acres: 4160

PRODUCTION	Oil	Condensate	Total Liquids	Assoc. Gas	Natural Gas	Total Gas
1996	0	704	704	0	516,770	516,770
1997	0	712	712	0	742,334	742,334
1998	0	542	542	0	521,998	521,998
1999	0	553	553	0	481,035	481,035
1979-1999	3,180	14,807	17,987	0	11,050,034	11,050,034

RAINOLA DISTRICT - 583957

ONC Dates: Named in 1947 Last Update in 1947

Counties - STEPHENS Estimated Total Acres: 880

PRODUCTION	Oil	Condensate	Total Liquids	Assoc. Gas	Natural Gas	Total Gas
1996	3,482	0	3,482	0	0	0
1997	3,411	0	3,411	0	0	0
1998	3,252	0	3,252	0	0	0
1999	2,897	0	2,897	0	0	0
1979-1999	129,991	0	129,991	0	0	0

RALSTON DISTRICT - 584546

ONC Dates: Named in 1945 Last Update in 1996

Counties - OSAGE, PAWNEE Estimated Total Acres: 720

PRODUCTION	Oil	Condensate	Total Liquids	Assoc. Gas	Natural Gas	Total Gas
1996	1,160	0	1,160	0	0	0
1997	820	0	820	0	0	0
1998	798	0	798	0	0	0
1979-1999	188,879	0	188,879	90,283	256,066	346,349

PRODUCTION OF OIL AND GAS BY FIELD

RALSTON NORTH - 584624

ONC Dates: Named in 1976 Last Update in 1976

Counties - OSAGE, PAWNEE Estimated Total Acres: 40

PRODUCTION	Oil	Condensate	Total Liquids	Assoc. Gas	Natural Gas	Total Gas
1996	321	0	321	0	0	0
1997	160	0	160	0	0	0
1999	169	0	169	0	0	0
1979-1999	12,557	0	12,557	0	0	0

RAMBO NE - 012834

ONC Dates: Named in 1988 Last Update in 1996

Counties - PAWNEE Estimated Total Acres: 160

PRODUCTION	Oil	Condensate	Total Liquids	Assoc. Gas	Natural Gas	Total Gas
1996	0	0	0	2,794	1,218	4,012
1997	0	0	0	446	3,745	4,191
1998	0	0	0	0	5,633	5,633
1999	0	0	0	0	5,273	5,273
1979-1999	0	0	0	3,240	147,930	151,170

RAMONA - 584980

ONC Dates: Named in 1911 Last Update in 1941

Counties - OSAGE, WASHINGTON Estimated Total Acres: 4960

PRODUCTION	Oil	Condensate	Total Liquids	Assoc. Gas	Natural Gas	Total Gas
1996	2,929	0	2,929	0	0	0
1997	2,363	0	2,363	0	0	0
1998	1,728	0	1,728	0	0	0
1999	1,512	0	1,512	0	0	0
1979-1999	439,810	0	439,810	0	0	0

RAMSEY - 585135

ONC Dates: Named in 1917 Last Update in 1996

Counties - PAYNE Estimated Total Acres: 1040

PRODUCTION	Oil	Condensate	Total Liquids	Assoc. Gas	Natural Gas	Total Gas
1996	15,862	0	15,862	6,023	0	6,023
1997	10,387	0	10,387	12,690	0	12,690
1998	9,051	0	9,051	9,339	0	9,339
1999	5,595	0	5,595	4,627	0	4,627
1979-1999	696,678	0	696,678	392,059	84,908	476,967

RAMSEY NE - 585259

ONC Dates: Named in 1949 Last Update in 1995

Counties - PAYNE Estimated Total Acres: 520

PRODUCTION	Oil	Condensate	Total Liquids	Assoc. Gas	Natural Gas	Total Gas
1996	5,517	0	5,517	17,376	0	17,376
1997	4,542	0	4,542	18,958	0	18,958
1998	4,621	0	4,621	24,884	2,712	27,596
1999	3,125	0	3,125	19,177	5,828	25,005
1979-1999	145,253	0	145,253	332,848	9,292	342,140

RAMSEY NORTH - 585290

ONC Dates: Named in 1952 Last Update in 1995

Counties - PAYNE Estimated Total Acres: 440

PRODUCTION	Oil	Condensate	Total Liquids	Assoc. Gas	Natural Gas	Total Gas
1996	9,455	0	9,455	4,152	0	4,152
1997	7,942	0	7,942	4,904	0	4,904
1998	7,460	0	7,460	2,493	0	2,493
1999	5,745	0	5,745	1,838	0	1,838
1979-1999	184,851	0	184,851	175,028	0	175,028

RAMSEY SE - 585321

ONC Dates: Named in 1948 Last Update in 1996

Counties - PAYNE Estimated Total Acres: 520

PRODUCTION	Oil	Condensate	Total Liquids	Assoc. Gas	Natural Gas	Total Gas
1996	790	0	790	0	0	0
1997	162	0	162	0	0	0
1998	624	0	624	0	0	0
1999	777	0	777	0	0	0
1979-1999	29,520	0	29,520	0	0	0

PRODUCTION OF OIL AND GAS BY FIELD

RAMSEY SOUTH - 585352

ONC Dates: Named in 1952 Last Update in 1996

Counties - PAYNE Estimated Total Acres: 880

PRODUCTION	Oil	Condensate	Total Liquids	Assoc. Gas	Natural Gas	Total Gas
1996	1,529	0	1,529	0	0	0
1997	1,017	0	1,017	0	0	0
1998	498	0	498	0	0	0
1999	679	0	679	0	0	0
1979-1999	132,125	0	132,125	86,911	0	86,911

RANDLETT SW - 586096

ONC Dates: Named in 1947 Last Update in 1948

Counties - COTTON Estimated Total Acres: 640

PRODUCTION	Oil	Condensate	Total Liquids	Assoc. Gas	Natural Gas	Total Gas
1996	7,832	0	7,832	0	0	0
1997	7,073	0	7,073	0	0	0
1998	3,618	0	3,618	0	0	0
1999	474	0	474	0	0	0
1979-1999	250,858	0	250,858	0	0	0

RANGE SW - 586282

ONC Dates: Named in 1964 Last Update in 1964

Counties - TEXAS Estimated Total Acres: 640

PRODUCTION	Oil	Condensate	Total Liquids	Assoc. Gas	Natural Gas	Total Gas
1996	0	68	68	0	18,808	18,808
1997	0	0	0	0	16,551	16,551
1998	0	0	0	0	17,178	17,178
1999	0	0	0	0	14,378	14,378
1979-1999	120	341	461	0	1,258,014	1,258,014

RAVENDALE - 587739

ONC Dates: Named in 1946 Last Update in 1954

Counties - CREEK, LINCOLN, PAYNE Estimated Total Acres: 480

PRODUCTION	Oil	Condensate	Total Liquids	Assoc. Gas	Natural Gas	Total Gas
1996	153	0	153	11,935	0	11,935
1997	153	0	153	12,163	0	12,163
1998	153	0	153	11,161	0	11,161
1999	66	0	66	10,426	1,072	11,498
1979-1999	5,024	0	5,024	512,599	11,787	524,386

RAVENDALE NE - 587770

ONC Dates: Named in 1955 Last Update in 1984

Counties - CREEK, LINCOLN, PAYNE Estimated Total Acres: 1160

PRODUCTION	Oil	Condensate	Total Liquids	Assoc. Gas	Natural Gas	Total Gas
1996	249	0	249	0	14,542	14,542
1997	77	0	77	0	14,969	14,969
1998	55	0	55	0	11,842	11,842
1999	0	0	0	0	7,808	7,808
1979-1999	46,909	647	47,556	96	672,044	672,140

RAVENDALE SW - 587801

ONC Dates: Named in 1956 Last Update in 1957

Counties - CREEK, LINCOLN Estimated Total Acres: 40

PRODUCTION	Oil	Condensate	Total Liquids	Assoc. Gas	Natural Gas	Total Gas
1979-1999	0	0	0	0	10,732	10,732

RAVIA SOUTH - XX0213

ONC Dates: Named in 1997 Last Update in 1998

Counties - JOHNSTON, MARSHALL Estimated Total Acres: 40

PRODUCTION	Oil	Condensate	Total Liquids	Assoc. Gas	Natural Gas	Total Gas
1998	8,905	0	8,905	0	0	0
1999	5,878	0	5,878	0	0	0
1979-1999	14,783	0	14,783	0	0	0

RAVIA WEST - 587909

ONC Dates: Named in 1972 Last Update in 1998

Counties - JOHNSTON, MARSHALL Estimated Total Acres: 280

PRODUCTION	Oil	Condensate	Total Liquids	Assoc. Gas	Natural Gas	Total Gas
1979-1999	12,167	0	12,167	0	0	0

PRODUCTION OF OIL AND GAS BY FIELD

REAMS NW - 589313

ONC Dates: Named in 1963 Last Update in 1999

Counties - PITTSBURG Estimated Total Acres: 27040

PRODUCTION	Oil	Condensate	Total Liquids	Assoc. Gas	Natural Gas	Total Gas
1996	0	0	0	0	2,412,571	2,412,571
1997	0	0	0	0	2,129,968	2,129,968
1998	0	0	0	0	1,909,664	1,909,664
1999	0	0	0	0	1,478,089	1,478,089
1979-1999	576	0	576	0	45,741,237	45,741,237

REAMS SE - 589344

ONC Dates: Named in 1943 Last Update in 1991

Counties - PITTSBURG Estimated Total Acres: 5920

PRODUCTION	Oil	Condensate	Total Liquids	Assoc. Gas	Natural Gas	Total Gas
1996	0	0	0	0	748,143	748,143
1997	0	0	0	0	634,237	634,237
1998	0	0	0	0	667,250	667,250
1999	0	0	0	0	788,433	788,433
1979-1999	0	0	0	0	15,649,905	15,649,905

RECK SOUTH - 589617

ONC Dates: Named in 1981 Last Update in 1981

Counties - CARTER Estimated Total Acres: 160

PRODUCTION	Oil	Condensate	Total Liquids	Assoc. Gas	Natural Gas	Total Gas
1979-1999	42,075	0	42,075	0	0	0

RECK SW - 589623

ONC Dates: Named in 1960 Last Update in 1963

Counties - CARTER Estimated Total Acres: 240

PRODUCTION	Oil	Condensate	Total Liquids	Assoc. Gas	Natural Gas	Total Gas
1979-1999	89,000	0	89,000	57,656	0	57,656

RECK WEST - 589654

ONC Dates: Named in 1971 Last Update in 1983

Counties - CARTER Estimated Total Acres: 680

PRODUCTION	Oil	Condensate	Total Liquids	Assoc. Gas	Natural Gas	Total Gas
1979-1999	3,605	0	3,605	0	0	0

RED BANK - 589840

ONC Dates: Named in 1918 Last Update in 1947

Counties - CREEK Estimated Total Acres: 1040

PRODUCTION	Oil	Condensate	Total Liquids	Assoc. Gas	Natural Gas	Total Gas
1996	27,131	0	27,131	0	39,921	39,921
1997	29,311	0	29,311	497	17,706	18,203
1998	28,562	0	28,562	2,295	120,859	123,154
1999	27,448	0	27,448	1,688	172,601	174,289
1979-1999	510,265	0	510,265	4,480	521,409	525,889

RED BANK SOUTH - 589902

ONC Dates: Named in 1947 Last Update in 1947

Counties - CREEK Estimated Total Acres: 600

PRODUCTION	Oil	Condensate	Total Liquids	Assoc. Gas	Natural Gas	Total Gas
1996	4,309	0	4,309	0	0	0
1997	4,916	0	4,916	0	0	0
1998	5,973	0	5,973	0	0	0
1999	6,139	0	6,139	0	0	0
1979-1999	196,235	0	196,235	19,577	5,002	24,579

RED BIRD DISTRICT - 592289

ONC Dates: Named in 1949 Last Update in 1958

Counties - MUSKOGEE, WAGONER Estimated Total Acres: 1520

PRODUCTION	Oil	Condensate	Total Liquids	Assoc. Gas	Natural Gas	Total Gas
1996	476	0	476	1,112	4,100	5,212
1997	415	0	415	0	1,291	1,291
1998	200	0	200	0	0	0
1999	300	0	300	0	0	0
1979-1999	87,945	0	87,945	88,748	627,357	716,105

RED BLUFF DISTRICT NORTH - 590057

ONC Dates: Named in 1951 Last Update in 1964

Counties - OSAGE Estimated Total Acres: 280

PRODUCTION	Oil	Condensate	Total Liquids	Assoc. Gas	Natural Gas	Total Gas
1979-1999	20,985	0	20,985	0	0	0

PRODUCTION OF OIL AND GAS BY FIELD

RED FORK DISTRICT - 590832

ONC Dates: Named in 1958 Last Update in 1996

Counties - CREEK, OSAGE, TULSA Estimated Total Acres: 17840

PRODUCTION	Oil	Condensate	Total Liquids	Assoc. Gas	Natural Gas	Total Gas
1996	45,991	0	45,991	13,954	12,592	26,546
1997	41,407	0	41,407	10,324	12,301	22,625
1998	33,311	0	33,311	8,117	11,891	20,008
1999	29,562	0	29,562	6,860	8,570	15,430
1979-1999	1,425,121	0	1,425,121	349,472	712,362	1,061,834

RED HILL - 590894

ONC Dates: Named in 1949 Last Update in 1991

Counties - POTTAWATOMIE Estimated Total Acres: 120

PRODUCTION	Oil	Condensate	Total Liquids	Assoc. Gas	Natural Gas	Total Gas
1979-1999	5,295	0	5,295	0	0	0

RED HILL NORTH - 000777

ONC Dates: Named in 1981 Last Update in 1981

Counties - POTTAWATOMIE Estimated Total Acres: 40

PRODUCTION	Oil	Condensate	Total Liquids	Assoc. Gas	Natural Gas	Total Gas
1996	675	0	675	0	0	0
1997	680	0	680	0	0	0
1998	664	0	664	0	0	0
1999	839	0	839	0	0	0
1979-1999	17,042	0	17,042	0	0	0

RED HILL NW - 590943

ONC Dates: Named in 1975 Last Update in 1991

Counties - POTTAWATOMIE Estimated Total Acres: 640

PRODUCTION	Oil	Condensate	Total Liquids	Assoc. Gas	Natural Gas	Total Gas
1996	1,734	0	1,734	0	0	0
1997	1,900	0	1,900	0	0	0
1998	2,463	0	2,463	0	0	0
1999	1,974	0	1,974	0	0	0
1979-1999	97,230	0	97,230	0	144,310	144,310

RED HILL WEST - 590956

ONC Dates: Named in 1965 Last Update in 1991

Counties - POTTAWATOMIE Estimated Total Acres: 1080

PRODUCTION	Oil	Condensate	Total Liquids	Assoc. Gas	Natural Gas	Total Gas
1996	1,220	0	1,220	0	0	0
1997	2,664	0	2,664	0	0	0
1998	2,311	0	2,311	0	0	0
1999	2,249	0	2,249	0	0	0
1979-1999	72,878	0	72,878	0	557,549	557,549

RED MOUND - 591514

ONC Dates: Named in 1950 Last Update in 1999

Counties - LINCOLN Estimated Total Acres: 880

PRODUCTION	Oil	Condensate	Total Liquids	Assoc. Gas	Natural Gas	Total Gas
1996	19,280	0	19,280	0	0	0
1997	13,931	0	13,931	0	0	0
1998	1,167	0	1,167	0	0	0
1999	334	0	334	0	0	0
1979-1999	490,514	0	490,514	354,984	0	354,984

RED MOUND WEST - 591576

ONC Dates: Named in 1960 Last Update in 1999

Counties - LINCOLN Estimated Total Acres: 2400

PRODUCTION	Oil	Condensate	Total Liquids	Assoc. Gas	Natural Gas	Total Gas
1996	9,958	0	9,958	25,371	12,277	37,648
1997	29,208	0	29,208	135,410	18,074	153,484
1998	136,211	0	136,211	180,750	21,663	202,413
1999	330,430	88	330,518	862,845	139,445	1,002,290
1979-1999	546,075	1,860	547,935	2,438,449	3,338,152	5,776,601

PRODUCTION OF OIL AND GAS BY FIELD

RED OAK SOUTH - 591708

ONC Dates: Named in 1990 Last Update in 1995

Counties - LATIMER, LE FLORE Estimated Total Acres: 640

PRODUCTION	Oil	Condensate	Total Liquids	Assoc. Gas	Natural Gas	Total Gas
1996	0	0	0	0	7,839	7,839
1997	0	0	0	0	6,129	6,129
1998	0	0	0	0	5,047	5,047
1999	0	0	0	0	4,908	4,908
1979-1999	0	0	0	0	75,427	75,427

RED OAK-NORRIS - 591700

ONC Dates: Named in 1961 Last Update in 1990

Counties - HASKELL, LATIMER, LE FLORE Estimated Total Acres: 67520

PRODUCTION	Oil	Condensate	Total Liquids	Assoc. Gas	Natural Gas	Total Gas
1996	0	0	0	0	69,260,377	69,260,377
1997	0	0	0	0	64,002,718	64,002,718
1998	0	0	0	0	64,333,370	64,333,370
1999	0	0	0	1,390	53,132,213	53,133,603
1979-1999	0	1,096	1,096	1,390	1,087,915,234	1,087,916,624

RED RIVER BED - 591793

ONC Dates: Named in 1941 Last Update in 1941

Counties - TILLMAN Estimated Total Acres: 1920

PRODUCTION	Oil	Condensate	Total Liquids	Assoc. Gas	Natural Gas	Total Gas
1996	12,345	0	12,345	0	0	0
1997	9,710	0	9,710	0	0	0
1998	7,511	0	7,511	0	0	0
1999	8,566	0	8,566	0	0	0
1979-1999	422,590	0	422,590	0	0	0

RED ROCK WEST - 591948

ONC Dates: Named in 1955 Last Update in 1995

Counties - NOBLE Estimated Total Acres: 1160

PRODUCTION	Oil	Condensate	Total Liquids	Assoc. Gas	Natural Gas	Total Gas
1996	0	0	0	1,810	24,057	25,867
1997	176	0	176	1,935	35,197	37,132
1998	0	0	0	1,382	28,207	29,589
1999	0	0	0	631	15,092	15,723
1979-1999	31,542	36	31,578	99,015	686,597	785,612

RED SPRING NORTH - 591970

ONC Dates: Named in 1960 Last Update in 1960

Counties - CLEVELAND, MCCLAIN Estimated Total Acres: 40

PRODUCTION	Oil	Condensate	Total Liquids	Assoc. Gas	Natural Gas	Total Gas
1979-1999	10,653	0	10,653	0	0	0

RED SPRING SE - 591979

ONC Dates: Named in 1953 Last Update in 1961

Counties - POTTAWATOMIE Estimated Total Acres: 360

PRODUCTION	Oil	Condensate	Total Liquids	Assoc. Gas	Natural Gas	Total Gas
1996	13,517	0	13,517	13,914	57,195	71,109
1997	13,234	0	13,234	7,217	33,158	40,375
1998	11,979	0	11,979	1,784	29,846	31,630
1999	10,914	0	10,914	8,425	24,304	32,729
1979-1999	387,345	0	387,345	627,251	181,336	808,587

RED SPRING SOUTH - 002638

ONC Dates: Named in 1982 Last Update in 1982

Counties - CLEVELAND, MCCLAIN Estimated Total Acres: 40

PRODUCTION	Oil	Condensate	Total Liquids	Assoc. Gas	Natural Gas	Total Gas
1996	365	0	365	0	0	0
1997	170	0	170	0	0	0
1979-1999	22,256	0	22,256	0	0	0

PRODUCTION OF OIL AND GAS BY FIELD

REEDING SOUTH - 593560

ONC Dates: Named in 1967 Last Update in 1995

Counties - CANADIAN, KINGFISHER Estimated Total Acres: 17360

PRODUCTION	Oil	Condensate	Total Liquids	Assoc. Gas	Natural Gas	Total Gas
1996	27,204	2,001	29,205	735,444	129,458	864,902
1997	25,056	1,407	26,463	642,199	135,832	778,031
1998	23,810	1,092	24,902	590,438	219,470	809,908
1999	23,749	472	24,221	351,627	326,763	678,390
1979-1999	2,298,046	68,825	2,366,871	28,636,138	5,425,762	34,061,900

REMINGTON - 595513

ONC Dates: Named in 1924 Last Update in 1962

Counties - OSAGE Estimated Total Acres: 1080

PRODUCTION	Oil	Condensate	Total Liquids	Assoc. Gas	Natural Gas	Total Gas
1996	25,481	0	25,481	0	0	0
1997	24,414	0	24,414	0	0	0
1998	23,924	0	23,924	0	0	0
1999	16,189	0	16,189	0	0	0
1979-1999	889,519	0	889,519	0	0	0

REMINGTON SE - 595631

ONC Dates: Named in 1981 Last Update in 1981

Counties - OSAGE Estimated Total Acres: 40

PRODUCTION	Oil	Condensate	Total Liquids	Assoc. Gas	Natural Gas	Total Gas
1996	1,170	0	1,170	0	0	0
1997	1,193	0	1,193	0	0	0
1998	350	0	350	0	0	0
1999	60	0	60	0	0	0
1979-1999	65,217	0	65,217	0	0	0

RENFROW - 596037

ONC Dates: Named in 1985 Last Update in 1993

Counties - GRANT Estimated Total Acres: 320

PRODUCTION	Oil	Condensate	Total Liquids	Assoc. Gas	Natural Gas	Total Gas
1979-1999	0	169	169	0	303,973	303,973

RENFROW EAST - 596040

ONC Dates: Named in 1949 Last Update in 1993

Counties - GRANT Estimated Total Acres: 320

PRODUCTION	Oil	Condensate	Total Liquids	Assoc. Gas	Natural Gas	Total Gas
1996	0	181	181	0	10,323	10,323
1997	0	366	366	0	7,790	7,790
1998	0	0	0	4,125	2,264	6,389
1999	0	354	354	1,170	3,357	4,527
1979-1999	334	3,600	3,934	26,886	189,172	216,058

RENFROW NE - 596049

ONC Dates: Named in 1978 Last Update in 1993

Counties - GRANT Estimated Total Acres: 120

PRODUCTION	Oil	Condensate	Total Liquids	Assoc. Gas	Natural Gas	Total Gas
1996	3,668	0	3,668	0	113	113
1997	3,186	0	3,186	13,602	4,437	18,039
1998	2,551	0	2,551	7,239	25,921	33,160
1999	1,590	0	1,590	0	28,496	28,496
1979-1999	62,473	0	62,473	20,841	58,967	79,808

RENFROW NORTH - 596060

ONC Dates: Named in 1978 Last Update in 1993

Counties - GRANT Estimated Total Acres: 800

PRODUCTION	Oil	Condensate	Total Liquids	Assoc. Gas	Natural Gas	Total Gas
1979-1999	0	1,629	1,629	0	361,428	361,428

RENFROW SE - 596071

ONC Dates: Named in 1962 Last Update in 1979

Counties - GRANT Estimated Total Acres: 400

PRODUCTION	Oil	Condensate	Total Liquids	Assoc. Gas	Natural Gas	Total Gas
1996	1,126	594	1,720	0	24,536	24,536
1997	389	265	654	0	19,817	19,817
1998	328	177	505	11,381	6,920	18,301
1999	159	523	682	2,535	6,352	8,887
1979-1999	36,418	15,554	51,972	13,916	2,274,777	2,288,693

PRODUCTION OF OIL AND GAS BY FIELD

RENFROW SOUTH - 596102

ONC Dates: Named in 1956 Last Update in 1993

Counties - GRANT Estimated Total Acres: 1840

PRODUCTION	Oil	Condensate	Total Liquids	Assoc. Gas	Natural Gas	Total Gas
1996	0	0	0	100	5,206	5,306
1997	110	0	110	0	5,747	5,747
1998	0	0	0	8,772	5,112	13,884
1999	0	0	0	4,041	9,217	13,258
1979-1999	282,542	1,066	283,608	1,073,591	780,670	1,854,261

RENFROW SW - 596133

ONC Dates: Named in 1962 Last Update in 1993

Counties - GRANT Estimated Total Acres: 80

PRODUCTION	Oil	Condensate	Total Liquids	Assoc. Gas	Natural Gas	Total Gas
1996	311	0	311	0	0	0
1997	149	0	149	0	0	0
1998	169	0	169	0	0	0
1979-1999	10,621	0	10,621	0	0	0

RENTIESVILLE NORTH - 596427

ONC Dates: Named in 1978 Last Update in 1998

Counties - MCINTOSH, MUSKOGEE Estimated Total Acres: 640

PRODUCTION	Oil	Condensate	Total Liquids	Assoc. Gas	Natural Gas	Total Gas
1996	0	0	0	0	7,681	7,681
1997	0	0	0	0	1,423	1,423
1979-1999	0	0	0	0	1,212,693	1,212,693

RETROP SW - 596784

ONC Dates: Named in 1954 Last Update in 1954

Counties - GREER, KIOWA Estimated Total Acres: 40

PRODUCTION	Oil	Condensate	Total Liquids	Assoc. Gas	Natural Gas	Total Gas
1996	156	0	156	0	0	0
1979-1999	1,591	0	1,591	0	0	0

REYDON - 597115

ONC Dates: Named in 1973 Last Update in 1991

Counties - ROGER MILLS Estimated Total Acres: 76160

PRODUCTION	Oil	Condensate	Total Liquids	Assoc. Gas	Natural Gas	Total Gas
1996	7,241	7,606	14,847	0	20,601,074	20,601,074
1997	5,920	6,749	12,669	76,663	20,171,242	20,247,905
1998	3,909	4,378	8,287	173,434	17,040,884	17,214,318
1999	6,837	4,407	11,244	1,318,007	12,924,368	14,242,375
1979-1999	203,752	644,323	848,075	3,072,127	715,017,588	718,089,715

REYNOLDS - 597342

ONC Dates: Named in 1980 Last Update in 1986

Counties - ATOKA Estimated Total Acres: 640

PRODUCTION	Oil	Condensate	Total Liquids	Assoc. Gas	Natural Gas	Total Gas
1979-1999	0	0	0	0	52,073	52,073

RICE - 598505

ONC Dates: Named in 1967 Last Update in 1994

Counties - TEXAS Estimated Total Acres: 760

PRODUCTION	Oil	Condensate	Total Liquids	Assoc. Gas	Natural Gas	Total Gas
1996	59,284	0	59,284	56,983	14,866	71,849
1997	119,599	0	119,599	33,365	10,070	43,435
1998	117,626	0	117,626	15,282	9,946	25,228
1999	150,653	0	150,653	4,202	41,797	45,999
1979-1999	1,007,548	12,261	1,019,809	1,320,518	172,638	1,493,156

RICE EAST - 598598

ONC Dates: Named in 1968 Last Update in 1991

Counties - TEXAS Estimated Total Acres: 4480

PRODUCTION	Oil	Condensate	Total Liquids	Assoc. Gas	Natural Gas	Total Gas
1996	0	574	574	0	496,248	496,248
1997	0	581	581	0	805,960	805,960
1998	0	42	42	0	372,307	372,307
1999	0	0	0	0	239,656	239,656
1979-1999	0	2,292	2,292	0	5,391,176	5,391,176

PRODUCTION OF OIL AND GAS BY FIELD

RICE NE - 598629

ONC Dates: Named in 1963 Last Update in 1991

Counties - TEXAS Estimated Total Acres: 1400

PRODUCTION	Oil	Condensate	Total Liquids	Assoc. Gas	Natural Gas	Total Gas
1996	322,670	0	322,670	16,181	0	16,181
1997	173,058	0	173,058	12,206	0	12,206
1998	165,703	0	165,703	13,967	0	13,967
1999	142,750	0	142,750	6,976	11,918	18,894
1979-1999	1,633,059	0	1,633,059	3,180,923	644,653	3,825,576

RICE SOUTH - 598660

ONC Dates: Named in 1970 Last Update in 1994

Counties - TEXAS Estimated Total Acres: 80

PRODUCTION	Oil	Condensate	Total Liquids	Assoc. Gas	Natural Gas	Total Gas
1979-1999	4,962	0	4,962	0	0	0

RICE WEST - 598722

ONC Dates: Named in 1956 Last Update in 1994

Counties - CIMARRON, TEXAS Estimated Total Acres: 1920

PRODUCTION	Oil	Condensate	Total Liquids	Assoc. Gas	Natural Gas	Total Gas
1996	0	0	0	0	29,310	29,310
1997	0	0	0	0	28,239	28,239
1998	0	0	0	0	27,158	27,158
1999	0	0	0	0	29,285	29,285
1979-1999	0	0	0	0	530,819	530,819

RICH VALLEY - 598939

ONC Dates: Named in 1949 Last Update in 1993

Counties - GRANT Estimated Total Acres: 4040

PRODUCTION	Oil	Condensate	Total Liquids	Assoc. Gas	Natural Gas	Total Gas
1996	29,375	0	29,375	31,332	16,966	48,298
1997	26,790	0	26,790	23,063	12,091	35,154
1998	20,860	0	20,860	37,510	5,629	43,139
1999	23,356	0	23,356	12,516	32,685	45,201
1979-1999	1,049,862	6,763	1,056,625	1,704,666	677,431	2,382,097

RICH VALLEY NW - 598970

ONC Dates: Named in 1954 Last Update in 1993

Counties - GRANT Estimated Total Acres: 440

PRODUCTION	Oil	Condensate	Total Liquids	Assoc. Gas	Natural Gas	Total Gas
1996	1,215	0	1,215	9,135	0	9,135
1997	282	0	282	5,224	0	5,224
1998	342	0	342	3,574	0	3,574
1999	368	0	368	1,187	498	1,685
1979-1999	31,305	0	31,305	318,012	3,613	321,625

RICHARDS SW - 599280

ONC Dates: Named in 1949 Last Update in 1949

Counties - COMANCHE Estimated Total Acres: 80

PRODUCTION	Oil	Condensate	Total Liquids	Assoc. Gas	Natural Gas	Total Gas
1996	0	106	106	0	7,798	7,798
1997	0	146	146	0	11,798	11,798
1998	0	0	0	0	9,595	9,595
1999	0	148	148	0	10,873	10,873
1979-1999	6,864	2,561	9,425	23,344	850,699	874,043

RICHLAND - 599683

ONC Dates: Named in 1972 Last Update in 1995

Counties - CANADIAN Estimated Total Acres: 66640

PRODUCTION	Oil	Condensate	Total Liquids	Assoc. Gas	Natural Gas	Total Gas
1996	83,500	53,526	137,026	1,890,139	3,273,750	5,163,889
1997	74,338	46,868	121,206	1,682,733	3,297,884	4,980,617
1998	93,814	16,289	110,103	1,251,476	4,120,916	5,372,392
1999	100,708	11,125	111,833	587,739	4,243,870	4,831,609
1979-1999	5,690,243	2,471,049	8,161,292	71,472,298	130,492,644	201,964,942

PRODUCTION OF OIL AND GAS BY FIELD

RICHLAND CENTER NORTH - 599714

ONC Dates: Named in 1956 Last Update in 1965

Counties - TEXAS Estimated Total Acres: 1680

PRODUCTION	Oil	Condensate	Total Liquids	Assoc. Gas	Natural Gas	Total Gas
1996	10,644	57	10,701	7,405	468	7,873
1997	12,307	0	12,307	2,927	0	2,927
1998	16,504	0	16,504	151	16,018	16,169
1999	25,517	0	25,517	0	18,947	18,947
1979-1999	661,397	57	661,454	89,866	47,688	137,554

RICHLAND CENTER SOUTH - 599751

ONC Dates: Named in 1975 Last Update in 1975

Counties - TEXAS Estimated Total Acres: 640

PRODUCTION	Oil	Condensate	Total Liquids	Assoc. Gas	Natural Gas	Total Gas
1996	0	369	369	0	0	0
1997	0	192	192	0	24	24
1998	0	181	181	0	5,637	5,637
1999	0	0	0	0	49,141	49,141
1979-1999	0	27,382	27,382	0	4,019,648	4,019,648

RICHMOND NW - 600091

ONC Dates: Named in 1980 Last Update in 1986

Counties - DEWEY, WOODWARD Estimated Total Acres: 3200

PRODUCTION	Oil	Condensate	Total Liquids	Assoc. Gas	Natural Gas	Total Gas
1979-1999	5,510	6,586	12,096	4,568	760,606	765,174

RINGLING NORTH - 602132

ONC Dates: Named in 1948 Last Update in 1954

Counties - JEFFERSON Estimated Total Acres: 240

PRODUCTION	Oil	Condensate	Total Liquids	Assoc. Gas	Natural Gas	Total Gas
1996	12,290	0	12,290	0	0	0
1997	11,131	0	11,131	0	0	0
1998	15,890	0	15,890	0	0	0
1999	14,394	0	14,394	0	0	0
1979-1999	448,750	0	448,750	0	0	0

RINGLING WEST - 007513

ONC Dates: Named in 1983 Last Update in 1984

Counties - JEFFERSON Estimated Total Acres: 1120

PRODUCTION	Oil	Condensate	Total Liquids	Assoc. Gas	Natural Gas	Total Gas
1996	1,535	0	1,535	0	0	0
1997	1,399	0	1,399	0	0	0
1998	1,009	0	1,009	0	0	0
1999	1,538	0	1,538	0	0	0
1979-1999	95,996	0	95,996	0	0	0

RINGS NE - 013284

ONC Dates: Named in 1988 Last Update in 1990

Counties - ALFALFA Estimated Total Acres: 320

PRODUCTION	Oil	Condensate	Total Liquids	Assoc. Gas	Natural Gas	Total Gas
1996	0	0	0	0	17,326	17,326
1997	0	0	0	0	1,409	1,409
1998	0	162	162	706	5,041	5,747
1999	342	0	342	2,657	13,249	15,906
1979-1999	510	344	854	3,363	169,268	172,631

RINGWOOD - 602225

ONC Dates: Named in 1966 Last Update in 1994

Counties - ALFALFA, BLAINE, GARFIELD, KINGFISHER, MAJOR Estimated Total Acres: 284200

PRODUCTION	Oil	Condensate	Total Liquids	Assoc. Gas	Natural Gas	Total Gas
1996	695,825	97,358	793,183	11,255,010	9,388,452	20,643,462
1997	666,004	107,115	773,119	10,713,550	8,470,195	19,183,745
1998	562,413	86,150	648,563	9,474,653	13,968,608	23,443,261
1999	533,938	61,297	595,235	3,980,686	9,538,135	13,518,821
1979-1999	29,789,360	2,917,318	32,706,678	404,108,261	248,050,594	652,158,855

PRODUCTION OF OIL AND GAS BY FIELD

RIPLEY - 602659

ONC Dates: Named in 1914 Last Update in 1996

Counties - LINCOLN, PAYNE Estimated Total Acres: 840

PRODUCTION	Oil	Condensate	Total Liquids	Assoc. Gas	Natural Gas	Total Gas
1996	561	0	561	136,425	0	136,425
1997	1,249	0	1,249	112,924	0	112,924
1998	617	0	617	73,753	0	73,753
1999	1,098	0	1,098	59,858	0	59,858
1979-1999	45,219	0	45,219	1,934,902	0	1,934,902

RIPLEY NE - 602721

ONC Dates: Named in 1963 Last Update in 1996

Counties - PAYNE Estimated Total Acres: 960

PRODUCTION	Oil	Condensate	Total Liquids	Assoc. Gas	Natural Gas	Total Gas
1996	42,513	0	42,513	128,024	3,335	131,359
1997	25,436	0	25,436	75,771	3,319	79,090
1998	18,173	0	18,173	68,917	10,462	79,379
1999	9,724	0	9,724	21,392	9,628	31,020
1979-1999	199,061	167	199,228	912,188	462,635	1,374,823

RIPLEY NORTH - 602752

ONC Dates: Named in 1923 Last Update in 1996

Counties - PAYNE Estimated Total Acres: 800

PRODUCTION	Oil	Condensate	Total Liquids	Assoc. Gas	Natural Gas	Total Gas
1996	3,754	349	4,103	743	3,878	4,621
1997	3,888	514	4,402	27,453	3,763	31,216
1998	2,993	174	3,167	17,708	4,304	22,012
1999	3,839	185	4,024	13,006	3,811	16,817
1979-1999	176,459	2,079	178,538	202,443	44,249	246,692

RIPLEY SE - 602783

ONC Dates: Named in 1948 Last Update in 1996

Counties - PAYNE Estimated Total Acres: 2400

PRODUCTION	Oil	Condensate	Total Liquids	Assoc. Gas	Natural Gas	Total Gas
1996	7,504	0	7,504	33,264	0	33,264
1997	6,109	0	6,109	30,559	0	30,559
1998	3,586	0	3,586	16,715	0	16,715
1999	3,501	0	3,501	14,321	0	14,321
1979-1999	267,059	0	267,059	1,262,858	67,708	1,330,566

RIPLEY SOUTH - 602814

ONC Dates: Named in 1952 Last Update in 1996

Counties - LINCOLN, PAYNE Estimated Total Acres: 480

PRODUCTION	Oil	Condensate	Total Liquids	Assoc. Gas	Natural Gas	Total Gas
1979-1999	21,548	356	21,904	172,117	69,689	241,806

RITBERGER EAST - 603279

ONC Dates: Named in 1959 Last Update in 1959

Counties - OSAGE Estimated Total Acres: 40

PRODUCTION	Oil	Condensate	Total Liquids	Assoc. Gas	Natural Gas	Total Gas
1996	2,038	0	2,038	0	0	0
1997	2,335	0	2,335	0	0	0
1998	1,847	0	1,847	0	0	0
1999	1,620	0	1,620	0	0	0
1979-1999	105,760	0	105,760	0	0	0

ROBBERSON SE - 605520

ONC Dates: Named in 1949 Last Update in 1999

Counties - CARTER, GARVIN Estimated Total Acres: 640

PRODUCTION	Oil	Condensate	Total Liquids	Assoc. Gas	Natural Gas	Total Gas
1996	1,239	0	1,239	0	0	0
1997	1,146	0	1,146	0	0	0
1998	892	0	892	0	0	0
1999	1,024	0	1,024	0	0	0
1979-1999	64,961	0	64,961	0	0	0

PRODUCTION OF OIL AND GAS BY FIELD

ROBINSON CREEK EAST - 606388

ONC Dates: Named in 1954 Last Update in 1995

Counties - LINCOLN Estimated Total Acres: 240

PRODUCTION	Oil	Condensate	Total Liquids	Assoc. Gas	Natural Gas	Total Gas
1996	907	0	907	0	0	0
1997	606	0	606	0	0	0
1998	159	0	159	0	0	0
1999	601	0	601	0	0	0
1979-1999	18,724	0	18,724	0	0	0

ROBINSON CREEK SE - 606419

ONC Dates: Named in 1959 Last Update in 1995

Counties - LINCOLN Estimated Total Acres: 160

PRODUCTION	Oil	Condensate	Total Liquids	Assoc. Gas	Natural Gas	Total Gas
1996	6,511	0	6,511	0	0	0
1997	7,483	0	7,483	0	0	0
1998	6,757	0	6,757	0	0	0
1999	4,593	0	4,593	0	0	0
1979-1999	131,401	0	131,401	0	0	0

ROCK ISLAND - 608000

ONC Dates: Named in 1922 Last Update in 2000

Counties - LE FLORE Estimated Total Acres: 8320

PRODUCTION	Oil	Condensate	Total Liquids	Assoc. Gas	Natural Gas	Total Gas
1996	0	0	0	0	86,967	86,967
1997	0	0	0	0	215,988	215,988
1998	0	0	0	0	220,727	220,727
1999	0	0	0	0	172,615	172,615
1979-1999	0	0	0	0	1,908,617	1,908,617

ROCKY - 609209

ONC Dates: Named in 1946 Last Update in 1998

Counties - WASHITA Estimated Total Acres: 5440

PRODUCTION	Oil	Condensate	Total Liquids	Assoc. Gas	Natural Gas	Total Gas
1996	575	3,160	3,735	0	5,104,406	5,104,406
1997	770	2,343	3,113	0	6,702,936	6,702,936
1998	183	375	558	0	4,702,805	4,702,805
1999	3,997	560	4,557	0	4,107,232	4,107,232
1979-1999	26,865	41,703	68,568	7,219	22,649,928	22,657,147

ROCKY POINT EAST - 609557

ONC Dates: Named in 1973 Last Update in 1974

Counties - CLEVELAND Estimated Total Acres: 160

PRODUCTION	Oil	Condensate	Total Liquids	Assoc. Gas	Natural Gas	Total Gas
1979-1999	461	0	461	0	0	0

ROCKY POINT NW - 609581

ONC Dates: Named in 1968 Last Update in 1981

Counties - CLEVELAND, MCCLAIN Estimated Total Acres: 440

PRODUCTION	Oil	Condensate	Total Liquids	Assoc. Gas	Natural Gas	Total Gas
1996	2,790	0	2,790	1,183	0	1,183
1997	9,656	0	9,656	7,183	0	7,183
1998	4,574	0	4,574	663	0	663
1999	3,258	0	3,258	488	0	488
1979-1999	201,172	0	201,172	172,677	0	172,677

ROCKY POINT SE - 609608

ONC Dates: Named in 1981 Last Update in 1981

Counties - CLEVELAND Estimated Total Acres: 80

PRODUCTION	Oil	Condensate	Total Liquids	Assoc. Gas	Natural Gas	Total Gas
1979-1999	2,162	0	2,162	0	0	0

ROCKY POINT SOUTH - 609612

ONC Dates: Named in 1957 Last Update in 1966

Counties - CLEVELAND Estimated Total Acres: 200

PRODUCTION	Oil	Condensate	Total Liquids	Assoc. Gas	Natural Gas	Total Gas
1996	23,221	0	23,221	3,496	0	3,496
1997	30,088	0	30,088	6,539	0	6,539
1998	16,238	0	16,238	1,583	0	1,583
1999	9,569	0	9,569	1,713	0	1,713
1979-1999	431,700	0	431,700	102,751	0	102,751

PRODUCTION OF OIL AND GAS BY FIELD

ROCKY POINT SW - 609643

ONC Dates: Named in 1956 Last Update in 1981

Counties - CLEVELAND Estimated Total Acres: 200

PRODUCTION	Oil	Condensate	Total Liquids	Assoc. Gas	Natural Gas	Total Gas
1996	1,209	0	1,209	0	0	0
1997	4,312	0	4,312	2,056	0	2,056
1998	2,521	0	2,521	2,521	0	2,521
1999	1,628	0	1,628	841	0	841
1979-1999	95,391	0	95,391	5,418	0	5,418

ROCKY SE - 007656

ONC Dates: Named in 1984 Last Update in 1984

Counties - KIOWA Estimated Total Acres: 160

PRODUCTION	Oil	Condensate	Total Liquids	Assoc. Gas	Natural Gas	Total Gas
1998	84	0	84	0	0	0
1999	97	0	97	0	0	0
1979-1999	288	685	973	0	13,488	13,488

ROLL NW - 611286

ONC Dates: Named in 1969 Last Update in 1984

Counties - ELLIS, ROGER MILLS Estimated Total Acres: 800

PRODUCTION	Oil	Condensate	Total Liquids	Assoc. Gas	Natural Gas	Total Gas
1979-1999	5,976	0	5,976	0	0	0

ROLL SW - 004186

ONC Dates: Named in 1982 Last Update in 1983

Counties - ROGER MILLS Estimated Total Acres: 640

PRODUCTION	Oil	Condensate	Total Liquids	Assoc. Gas	Natural Gas	Total Gas
1979-1999	202	606	808	0	93,942	93,942

ROMULUS - 611999

ONC Dates: Named in 1940 Last Update in 1945

Counties - POTTAWATOMIE Estimated Total Acres: 640

PRODUCTION	Oil	Condensate	Total Liquids	Assoc. Gas	Natural Gas	Total Gas
1996	3,679	0	3,679	0	0	0
1997	3,169	0	3,169	0	0	0
1998	6,830	0	6,830	0	0	0
1999	17,453	0	17,453	0	0	0
1979-1999	139,147	0	139,147	54,246	0	54,246

ROMULUS NORTH - 612030

ONC Dates: Named in 1942 Last Update in 1945

Counties - POTTAWATOMIE Estimated Total Acres: 440

PRODUCTION	Oil	Condensate	Total Liquids	Assoc. Gas	Natural Gas	Total Gas
1996	8,410	0	8,410	0	0	0
1997	9,433	0	9,433	0	0	0
1998	9,563	0	9,563	0	0	0
1999	7,644	0	7,644	0	0	0
1979-1999	125,920	0	125,920	52,548	0	52,548

ROMULUS NW - 612061

ONC Dates: Named in 1955 Last Update in 1955

Counties - POTTAWATOMIE Estimated Total Acres: 40

PRODUCTION	Oil	Condensate	Total Liquids	Assoc. Gas	Natural Gas	Total Gas
1996	476	0	476	0	0	0
1997	160	0	160	0	0	0
1998	476	0	476	0	0	0
1999	261	0	261	0	0	0
1979-1999	15,120	0	15,120	0	0	0

ROMULUS SOUTH - 612092

ONC Dates: Named in 1952 Last Update in 1952

Counties - POTTAWATOMIE Estimated Total Acres: 80

PRODUCTION	Oil	Condensate	Total Liquids	Assoc. Gas	Natural Gas	Total Gas
1979-1999	14,066	0	14,066	0	0	0

ROMULUS SW - 612123

ONC Dates: Named in 1944 Last Update in 1947

Counties - POTTAWATOMIE Estimated Total Acres: 440

PRODUCTION	Oil	Condensate	Total Liquids	Assoc. Gas	Natural Gas	Total Gas
1979-1999	5,264	0	5,264	39,442	0	39,442

PRODUCTION OF OIL AND GAS BY FIELD

ROMULUS TOWNSITE - 612154

ONC Dates: Named in 1942 Last Update in 1948

Counties - POTTAWATOMIE Estimated Total Acres: 120

PRODUCTION	Oil	Condensate	Total Liquids	Assoc. Gas	Natural Gas	Total Gas
1996	339	0	339	0	0	0
1997	408	0	408	0	0	0
1979-1999	28,540	0	28,540	0	0	0

ROPER - 612495

ONC Dates: Named in 1942 Last Update in 1988

Counties - PONTOTOC, POTTAWATOMIE, SEMINOLE Estimated Total Acres: 920

PRODUCTION	Oil	Condensate	Total Liquids	Assoc. Gas	Natural Gas	Total Gas
1996	28,428	0	28,428	0	0	0
1997	28,558	0	28,558	0	0	0
1998	26,878	0	26,878	0	0	0
1999	22,599	0	22,599	0	0	0
1979-1999	720,934	0	720,934	3,867	0	3,867

ROSEDALE - 613518

ONC Dates: Named in 1956 Last Update in 1956

Counties - CLEVELAND, MCCLAIN Estimated Total Acres: 40

PRODUCTION	Oil	Condensate	Total Liquids	Assoc. Gas	Natural Gas	Total Gas
1996	928	0	928	0	0	0
1997	949	0	949	0	0	0
1998	1,092	0	1,092	0	0	0
1999	774	0	774	0	0	0
1979-1999	32,652	0	32,652	0	0	0

ROSEDALE NE - 613580

ONC Dates: Named in 1960 Last Update in 1961

Counties - MCCLAIN, POTTAWATOMIE Estimated Total Acres: 80

PRODUCTION	Oil	Condensate	Total Liquids	Assoc. Gas	Natural Gas	Total Gas
1996	328	0	328	0	0	0
1998	1,420	0	1,420	0	0	0
1999	1,906	0	1,906	0	0	0
1979-1999	50,167	0	50,167	0	0	0

ROSEDALE SE - 613642

ONC Dates: Named in 1965 Last Update in 1970

Counties - CLEVELAND, MCCLAIN, POTTAWATOMIE Estimated Total Acres: 120

PRODUCTION	Oil	Condensate	Total Liquids	Assoc. Gas	Natural Gas	Total Gas
1996	1,113	0	1,113	0	0	0
1997	1,350	0	1,350	0	0	0
1998	480	0	480	0	0	0
1979-1999	56,740	0	56,740	0	0	0

ROSEDALE SW - 613663

ONC Dates: Named in 1975 Last Update in 1976

Counties - CLEVELAND, MCCLAIN Estimated Total Acres: 40

PRODUCTION	Oil	Condensate	Total Liquids	Assoc. Gas	Natural Gas	Total Gas
1996	889	0	889	0	0	0
1997	885	0	885	0	0	0
1998	1,069	0	1,069	0	0	0
1999	1,064	0	1,064	0	0	0
1979-1999	43,970	0	43,970	0	0	0

ROSEDALE WEST - 613673

ONC Dates: Named in 1981 Last Update in 1981

Counties - CLEVELAND, MCCLAIN Estimated Total Acres: 40

PRODUCTION	Oil	Condensate	Total Liquids	Assoc. Gas	Natural Gas	Total Gas
1979-1999	15,324	0	15,324	0	0	0

ROSENWALD - 613890

ONC Dates: Named in 1948 Last Update in 1953

Counties - OKFUSKEE Estimated Total Acres: 600

PRODUCTION	Oil	Condensate	Total Liquids	Assoc. Gas	Natural Gas	Total Gas
1979-1999	1,974	0	1,974	0	0	0

PRODUCTION OF OIL AND GAS BY FIELD

ROSS DAY EAST - 614324

ONC Dates: Named in 1951 Last Update in 1951

Counties - NOBLE, OSAGE, PAWNEE

Estimated Total Acres: 40

PRODUCTION	Oil	Condensate	Total Liquids	Assoc. Gas	Natural Gas	Total Gas
1996	922	0	922	0	0	0
1997	401	0	401	0	0	0
1998	291	0	291	0	0	0
1979-1999	13,217	0	13,217	0	0	0

ROSS DAY NORTH - 614361

ONC Dates: Named in 1973 Last Update in 1973

Counties - NOBLE, OSAGE, PAWNEE

Estimated Total Acres: 40

PRODUCTION	Oil	Condensate	Total Liquids	Assoc. Gas	Natural Gas	Total Gas
1996	623	0	623	0	0	0
1997	472	0	472	0	0	0
1998	367	0	367	0	0	0
1979-1999	12,035	0	12,035	0	0	0

ROSS DAY SE - 614380

ONC Dates: Named in 1977 Last Update in 1977

Counties - NOBLE, OSAGE, PAWNEE

Estimated Total Acres: 40

PRODUCTION	Oil	Condensate	Total Liquids	Assoc. Gas	Natural Gas	Total Gas
1996	764	0	764	0	0	0
1997	743	0	743	0	0	0
1998	115	0	115	0	0	0
1979-1999	13,421	0	13,421	0	0	0

ROSS DAY SOUTH - 614386

ONC Dates: Named in 1958 Last Update in 1960

Counties - NOBLE, OSAGE, PAWNEE

Estimated Total Acres: 40

PRODUCTION	Oil	Condensate	Total Liquids	Assoc. Gas	Natural Gas	Total Gas
1996	22,807	0	22,807	0	0	0
1997	20,482	0	20,482	0	0	0
1998	18,773	0	18,773	0	0	0
1999	15,724	0	15,724	0	0	0
1979-1999	413,325	0	413,325	0	0	0

ROSS DAY SW - 614389

ONC Dates: Named in 1977 Last Update in 1978

Counties - NOBLE, OSAGE, PAWNEE

Estimated Total Acres: 520

PRODUCTION	Oil	Condensate	Total Liquids	Assoc. Gas	Natural Gas	Total Gas
1996	5,271	0	5,271	1,729	0	1,729
1997	4,932	0	4,932	1,598	0	1,598
1998	3,685	0	3,685	775	0	775
1999	2,723	0	2,723	562	0	562
1979-1999	116,522	0	116,522	267,966	0	267,966

ROSS DAY WEST - 000790

ONC Dates: Named in 1982 Last Update in 1982

Counties - NOBLE, OSAGE, PAWNEE

Estimated Total Acres: 80

PRODUCTION	Oil	Condensate	Total Liquids	Assoc. Gas	Natural Gas	Total Gas
1996	352	0	352	0	0	0
1997	90	0	90	0	0	0
1998	167	0	167	0	0	0
1999	772	0	772	0	0	0
1979-1999	19,318	0	19,318	0	0	0

ROSS NE - 614417

ONC Dates: Named in 1969 Last Update in 1969

Counties - LINCOLN

Estimated Total Acres: 160

PRODUCTION	Oil	Condensate	Total Liquids	Assoc. Gas	Natural Gas	Total Gas
1996	0	0	0	0	297	297
1997	0	0	0	0	886	886
1998	0	0	0	0	850	850
1999	0	0	0	0	407	407
1979-1999	0	0	0	4,728	206,564	211,292

ROULETTE CREEK - 615378

ONC Dates: Named in 1950 Last Update in 1953

Counties - CLEVELAND

Estimated Total Acres: 240

PRODUCTION	Oil	Condensate	Total Liquids	Assoc. Gas	Natural Gas	Total Gas
1979-1999	112,372	0	112,372	0	0	0

PRODUCTION OF OIL AND GAS BY FIELD

ROULETTE CREEK NORTH - 615409

ONC Dates: Named in 1953 Last Update in 1995

Counties - CLEVELAND Estimated Total Acres: 320

PRODUCTION	Oil	Condensate	Total Liquids	Assoc. Gas	Natural Gas	Total Gas
1996	945	0	945	0	0	0
1997	1,054	0	1,054	0	0	0
1998	1,239	0	1,239	0	0	0
1999	877	0	877	0	0	0
1979-1999	78,590	0	78,590	96,392	0	96,392

ROULETTE CREEK SE - 615440

ONC Dates: Named in 1952 Last Update in 1952

Counties - CLEVELAND Estimated Total Acres: 40

PRODUCTION	Oil	Condensate	Total Liquids	Assoc. Gas	Natural Gas	Total Gas
1979-1999	7,734	0	7,734	0	0	0

ROULETTE CREEK SW - 004187

ONC Dates: Named in 1982 Last Update in 1983

Counties - CLEVELAND Estimated Total Acres: 80

PRODUCTION	Oil	Condensate	Total Liquids	Assoc. Gas	Natural Gas	Total Gas
1996	640	0	640	0	0	0
1997	724	0	724	0	0	0
1998	524	0	524	0	0	0
1999	354	0	354	0	0	0
1979-1999	20,395	0	20,395	0	0	0

ROVER - 616246

ONC Dates: Named in 1947 Last Update in 1947

Counties - MCCLAIN, POTTAWATOMIE Estimated Total Acres: 1000

PRODUCTION	Oil	Condensate	Total Liquids	Assoc. Gas	Natural Gas	Total Gas
1996	21,956	0	21,956	0	13,295	13,295
1997	18,807	0	18,807	0	18,348	18,348
1998	16,530	0	16,530	0	24,068	24,068
1999	9,619	0	9,619	0	23,369	23,369
1979-1999	577,930	0	577,930	80,693	447,099	527,792

ROVER NORTH - 616277

ONC Dates: Named in 1950 Last Update in 1953

Counties - MCCLAIN, POTTAWATOMIE Estimated Total Acres: 400

PRODUCTION	Oil	Condensate	Total Liquids	Assoc. Gas	Natural Gas	Total Gas
1996	2,269	0	2,269	0	0	0
1997	2,093	0	2,093	0	0	0
1998	1,071	0	1,071	0	0	0
1999	697	0	697	0	0	0
1979-1999	78,738	0	78,738	0	0	0

ROYAL WEST - 617114

ONC Dates: Named in 1953 Last Update in 1959

Counties - STEPHENS Estimated Total Acres: 200

PRODUCTION	Oil	Condensate	Total Liquids	Assoc. Gas	Natural Gas	Total Gas
1996	2,258	0	2,258	0	0	0
1997	1,969	0	1,969	0	0	0
1998	1,927	0	1,927	0	0	0
1999	1,940	0	1,940	0	0	0
1979-1999	50,311	0	50,311	0	0	0

RUSH SPRINGS EAST - 000792

ONC Dates: Named in 1981 Last Update in 1991

Counties - GRADY Estimated Total Acres: 5120

PRODUCTION	Oil	Condensate	Total Liquids	Assoc. Gas	Natural Gas	Total Gas
1996	0	20,027	20,027	0	2,048,749	2,048,749
1997	529	12,445	12,974	0	1,540,574	1,540,574
1998	0	10,422	10,422	0	1,373,064	1,373,064
1999	2,550	5,853	8,403	0	808,555	808,555
1979-1999	96,404	574,863	671,267	0	34,590,908	34,590,908

PRODUCTION OF OIL AND GAS BY FIELD

RUSH SPRINGS SW - 619541

ONC Dates: Named in 1954 Last Update in 1968

Counties - GRADY Estimated Total Acres: 1800

PRODUCTION	Oil	Condensate	Total Liquids	Assoc. Gas	Natural Gas	Total Gas
1996	5,408	2,686	8,094	0	937,834	937,834
1997	5,808	2,186	7,994	0	750,418	750,418
1998	5,119	1,442	6,561	0	612,573	612,573
1999	5,890	923	6,813	0	596,016	596,016
1979-1999	145,736	91,611	237,347	0	22,011,170	22,011,170

RUSK - 619665

ONC Dates: Named in 1949 Last Update in 1995

Counties - OKFUSKEE, SEMINOLE Estimated Total Acres: 320

PRODUCTION	Oil	Condensate	Total Liquids	Assoc. Gas	Natural Gas	Total Gas
1979-1999	2,357	0	2,357	0	0	0

RUSSELL NORTH - 620068

ONC Dates: Named in 1973 Last Update in 1979

Counties - LOGAN Estimated Total Acres: 240

PRODUCTION	Oil	Condensate	Total Liquids	Assoc. Gas	Natural Gas	Total Gas
1996	58	0	58	0	0	0
1979-1999	14,565	0	14,565	43,415	13,759	57,174

RUSSELL NW - 620078

ONC Dates: Named in 1975 Last Update in 1979

Counties - LOGAN Estimated Total Acres: 680

PRODUCTION	Oil	Condensate	Total Liquids	Assoc. Gas	Natural Gas	Total Gas
1996	2,060	0	2,060	20,408	0	20,408
1997	1,897	0	1,897	16,080	0	16,080
1998	669	0	669	13,271	0	13,271
1999	1,649	0	1,649	9,662	0	9,662
1979-1999	197,367	0	197,367	1,333,159	0	1,333,159

RUTHDALE SW - 620657

ONC Dates: Named in 1971 Last Update in 1971

Counties - NOWATA, WASHINGTON Estimated Total Acres: 160

PRODUCTION	Oil	Condensate	Total Liquids	Assoc. Gas	Natural Gas	Total Gas
1997	85	0	85	0	0	0
1998	143	0	143	0	0	0
1999	403	0	403	0	0	0
1979-1999	1,474	0	1,474	0	0	0

SACRED HEART - 623542

ONC Dates: Named in 1940 Last Update in 1954

Counties - PONTOTOC, POTTAWATOMIE, SEMINOLE Estimated Total Acres: 1080

PRODUCTION	Oil	Condensate	Total Liquids	Assoc. Gas	Natural Gas	Total Gas
1996	5,956	0	5,956	0	0	0
1997	5,108	0	5,108	0	0	0
1998	2,467	0	2,467	0	0	0
1999	1,458	0	1,458	0	0	0
1979-1999	359,442	157	359,599	0	0	0

SACRED HEART WEST - 623551

ONC Dates: Named in 1980 Last Update in 1981

Counties - PONTOTOC, POTTAWATOMIE Estimated Total Acres: 40

PRODUCTION	Oil	Condensate	Total Liquids	Assoc. Gas	Natural Gas	Total Gas
1996	134	0	134	0	0	0
1997	143	0	143	0	0	0
1979-1999	16,636	0	16,636	0	0	0

SAGEEYAH - 624162

ONC Dates: Named in 1942 Last Update in 1978

Counties - ROGERS Estimated Total Acres: 5120

PRODUCTION	Oil	Condensate	Total Liquids	Assoc. Gas	Natural Gas	Total Gas
1996	499	0	499	0	0	0
1997	630	0	630	0	0	0
1998	721	0	721	0	0	0
1999	598	0	598	0	0	0
1979-1999	20,421	6	20,427	0	18,461	18,461

PRODUCTION OF OIL AND GAS BY FIELD

SALEM - 625030

ONC Dates: Named in 1960 Last Update in 1996

Counties - MCINTOSH, OKMULGEE Estimated Total Acres: 320

PRODUCTION	Oil	Condensate	Total Liquids	Assoc. Gas	Natural Gas	Total Gas
1996	0	0	0	0	4,448	4,448
1997	0	0	0	0	3,297	3,297
1998	0	0	0	0	1,189	1,189
1999	0	0	0	0	655	655
1979-1999	0	0	0	0	140,388	140,388

SALEM EAST - 625185

ONC Dates: Named in 1962 Last Update in 1996

Counties - MCINTOSH, OKMULGEE Estimated Total Acres: 1920

PRODUCTION	Oil	Condensate	Total Liquids	Assoc. Gas	Natural Gas	Total Gas
1996	0	0	0	0	15,045	15,045
1997	0	0	0	0	25,138	25,138
1998	0	0	0	0	79,895	79,895
1999	0	0	0	0	80,267	80,267
1979-1999	1,956	123	2,079	26,127	1,706,681	1,732,808

SALEM SE - 625278

ONC Dates: Named in 1964 Last Update in 1996

Counties - MCINTOSH Estimated Total Acres: 2880

PRODUCTION	Oil	Condensate	Total Liquids	Assoc. Gas	Natural Gas	Total Gas
1996	0	0	0	0	66,729	66,729
1997	0	0	0	0	40,509	40,509
1998	0	0	0	0	84,383	84,383
1999	0	0	0	0	85,161	85,161
1979-1999	0	0	0	24,106	1,915,290	1,939,396

SALEM SW - 625309

ONC Dates: Named in 1957 Last Update in 1962

Counties - MCINTOSH Estimated Total Acres: 480

PRODUCTION	Oil	Condensate	Total Liquids	Assoc. Gas	Natural Gas	Total Gas
1996	0	0	0	0	25,419	25,419
1997	0	0	0	0	10,014	10,014
1998	0	0	0	0	15,729	15,729
1999	0	0	0	0	8,850	8,850
1979-1999	0	86	86	0	867,820	867,820

SALLISAW SE - 625758

ONC Dates: Named in 1976 Last Update in 1990

Counties - SEQUOYAH Estimated Total Acres: 1440

PRODUCTION	Oil	Condensate	Total Liquids	Assoc. Gas	Natural Gas	Total Gas
1996	0	0	0	0	127,701	127,701
1997	0	0	0	0	83,938	83,938
1998	0	0	0	0	52,760	52,760
1999	0	0	0	0	48,610	48,610
1979-1999	0	0	0	0	2,292,297	2,292,297

SALT FORK EAST - 626580

ONC Dates: Named in 1964 Last Update in 2000

Counties - GRANT Estimated Total Acres: 160

PRODUCTION	Oil	Condensate	Total Liquids	Assoc. Gas	Natural Gas	Total Gas
1979-1999	8,063	0	8,063	0	0	0

SALT FORK SE - 002235

ONC Dates: Named in 1956 Last Update in 1994

Counties - GARFIELD, GRANT Estimated Total Acres: 3440

PRODUCTION	Oil	Condensate	Total Liquids	Assoc. Gas	Natural Gas	Total Gas
1996	24,245	0	24,245	33,328	0	33,328
1997	19,113	0	19,113	25,262	0	25,262
1998	13,190	0	13,190	7,134	10,312	17,446
1999	13,186	0	13,186	593	12,644	13,237
1979-1999	599,243	253	599,496	2,228,807	527,426	2,756,233

SALT FORK SOUTH - 626642

ONC Dates: Named in 1956 Last Update in 1979

Counties - GRANT Estimated Total Acres: 120

PRODUCTION	Oil	Condensate	Total Liquids	Assoc. Gas	Natural Gas	Total Gas
1996	318	0	318	0	0	0
1979-1999	39,727	0	39,727	0	0	0

PRODUCTION OF OIL AND GAS BY FIELD

SALT FORK SW - 626673

ONC Dates: Named in 1950 Last Update in 1994

Counties - GRANT Estimated Total Acres: 200

PRODUCTION	Oil	Condensate	Total Liquids	Assoc. Gas	Natural Gas	Total Gas
1996	1,222	179	1,401	2,015	17,345	19,360
1997	922	0	922	269	18,152	18,421
1998	348	0	348	9,720	5,490	15,210
1999	78	183	261	2,378	6,226	8,604
1979-1999	33,709	2,108	35,817	56,426	338,547	394,973

SALT FORK WEST - 626704

ONC Dates: Named in 1960 Last Update in 1979

Counties - GRANT Estimated Total Acres: 520

PRODUCTION	Oil	Condensate	Total Liquids	Assoc. Gas	Natural Gas	Total Gas
1996	4,441	0	4,441	0	0	0
1997	5,151	0	5,151	0	0	0
1998	2,996	0	2,996	0	0	0
1999	2,699	0	2,699	0	0	0
1979-1999	143,513	0	143,513	0	65,391	65,391

SALT PLAINS NE - 011248

ONC Dates: Named in 1987 Last Update in 1987

Counties - ALFALFA Estimated Total Acres: 160

PRODUCTION	Oil	Condensate	Total Liquids	Assoc. Gas	Natural Gas	Total Gas
1996	0	249	249	0	29,079	29,079
1997	0	374	374	0	16,006	16,006
1998	0	1,163	1,163	10,235	5,222	15,457
1999	182	156	338	1,940	4,357	6,297
1979-1999	5,957	3,495	9,452	12,175	1,068,114	1,080,289

SALT SPRINGS NORTH - 006161

ONC Dates: Named in 1983 Last Update in 1983

Counties - HARPER, WOODS Estimated Total Acres: 1280

PRODUCTION	Oil	Condensate	Total Liquids	Assoc. Gas	Natural Gas	Total Gas
1979-1999	0	338	338	0	9,777	9,777

SAMPSEL NE - 627510

ONC Dates: Named in 1961 Last Update in 1994

Counties - CIMARRON Estimated Total Acres: 23040

PRODUCTION	Oil	Condensate	Total Liquids	Assoc. Gas	Natural Gas	Total Gas
1996	0	0	0	0	533,328	533,328
1997	0	70	70	0	506,019	506,019
1998	0	0	0	0	498,598	498,598
1999	0	0	0	0	447,113	447,113
1979-1999	0	622	622	0	30,429,949	30,429,949

SAMS - 627541

ONC Dates: Named in 1933 Last Update in 2000

Counties - NOBLE Estimated Total Acres: 3960

PRODUCTION	Oil	Condensate	Total Liquids	Assoc. Gas	Natural Gas	Total Gas
1996	14,450	0	14,450	65,708	21,512	87,220
1997	10,488	0	10,488	41,029	18,171	59,200
1998	10,091	0	10,091	45,959	19,610	65,569
1999	9,902	0	9,902	15,456	19,952	35,408
1979-1999	1,835,835	8,869	1,844,704	4,784,391	951,994	5,736,385

SAMS SW - 627727

ONC Dates: Named in 1954 Last Update in 2000

Counties - NOBLE Estimated Total Acres: 440

PRODUCTION	Oil	Condensate	Total Liquids	Assoc. Gas	Natural Gas	Total Gas
1996	859	0	859	0	0	0
1997	888	0	888	0	0	0
1998	710	0	710	0	0	0
1999	875	0	875	0	0	0
1979-1999	33,353	0	33,353	19,110	0	19,110

PRODUCTION OF OIL AND GAS BY FIELD

SAMS WEST - 627758

ONC Dates: Named in 1965 Last Update in 2000

Counties - GARFIELD, NOBLE

Estimated Total Acres: 2240

PRODUCTION	Oil	Condensate	Total Liquids	Assoc. Gas	Natural Gas	Total Gas
1996	11,126	0	11,126	12,755	2,454	15,209
1997	9,531	0	9,531	13,243	454	13,697
1998	10,568	0	10,568	12,471	375	12,846
1999	9,135	0	9,135	9,260	3,604	12,864
1979-1999	368,330	39	368,369	795,116	141,868	936,984

SANCHO NE - 629494

ONC Dates: Named in 1967 Last Update in 1967

Counties - SEMINOLE

Estimated Total Acres: 40

PRODUCTION	Oil	Condensate	Total Liquids	Assoc. Gas	Natural Gas	Total Gas
1979-1999	3,877	0	3,877	0	0	0

SANCHO NORTH - 629525

ONC Dates: Named in 1951 Last Update in 1953

Counties - SEMINOLE

Estimated Total Acres: 560

PRODUCTION	Oil	Condensate	Total Liquids	Assoc. Gas	Natural Gas	Total Gas
1996	179	0	179	0	0	0
1997	157	0	157	0	0	0
1998	191	0	191	0	0	0
1999	123	0	123	0	0	0
1979-1999	22,398	0	22,398	0	0	0

SANCHO NW - 629556

ONC Dates: Named in 1964 Last Update in 1964

Counties - SEMINOLE

Estimated Total Acres: 40

PRODUCTION	Oil	Condensate	Total Liquids	Assoc. Gas	Natural Gas	Total Gas
1996	2,364	0	2,364	0	0	0
1997	2,487	0	2,487	0	0	0
1998	2,826	0	2,826	0	0	0
1999	2,759	0	2,759	0	0	0
1979-1999	59,045	0	59,045	0	0	0

SAND SPRINGS DISTRICT - 630455

ONC Dates: Named in 1958 Last Update in 1996

Counties - CREEK, TULSA

Estimated Total Acres: 4960

PRODUCTION	Oil	Condensate	Total Liquids	Assoc. Gas	Natural Gas	Total Gas
1996	21,400	102	21,502	91,598	56,589	148,187
1997	16,274	0	16,274	52,168	32,870	85,038
1998	11,949	0	11,949	54,795	34,644	89,439
1999	12,228	160	12,388	51,285	25,044	76,329
1979-1999	369,572	10,396	379,968	976,234	1,867,101	2,843,335

SAPULPA DISTRICT - 633586

ONC Dates: Named in 1947 Last Update in 1996

Counties - CREEK, OKMULGEE, TULSA

Estimated Total Acres: 23120

PRODUCTION	Oil	Condensate	Total Liquids	Assoc. Gas	Natural Gas	Total Gas
1996	60,050	1,957	62,007	1,155	62,725	63,880
1997	54,641	2,233	56,874	1,003	78,662	79,665
1998	46,330	2,623	48,953	2,502	71,093	73,595
1999	42,675	1,449	44,124	2,032	58,815	60,847
1979-1999	2,556,244	15,689	2,571,933	1,023,258	2,010,791	3,034,049

SASAKWA NW - 634547

ONC Dates: Named in 1960 Last Update in 1964

Counties - SEMINOLE

Estimated Total Acres: 560

PRODUCTION	Oil	Condensate	Total Liquids	Assoc. Gas	Natural Gas	Total Gas
1996	2,164	0	2,164	0	0	0
1997	2,228	0	2,228	0	0	0
1998	2,389	0	2,389	0	0	0
1999	2,155	0	2,155	0	0	0
1979-1999	204,398	0	204,398	0	0	0

PRODUCTION OF OIL AND GAS BY FIELD

SASAKWA WEST - 634593

ONC Dates: Named in 1981 Last Update in 1988

Counties - PONTOTOC, SEMINOLE Estimated Total Acres: 1800

PRODUCTION	Oil	Condensate	Total Liquids	Assoc. Gas	Natural Gas	Total Gas
1996	5,353	0	5,353	0	0	0
1997	5,042	0	5,042	0	41	41
1998	4,206	0	4,206	0	41	41
1999	3,467	0	3,467	0	0	0
1979-1999	216,613	216	216,829	412,819	1,624,366	2,037,185

SATCHELL VALLEY - 634795

ONC Dates: Named in 1983 Last Update in 1983

Counties - GRANT Estimated Total Acres: 40

PRODUCTION	Oil	Condensate	Total Liquids	Assoc. Gas	Natural Gas	Total Gas
1979-1999	340	0	340	0	0	0

SAVANNA NE - 635670

ONC Dates: Named in 1980 Last Update in 1987

Counties - PITTSBURG Estimated Total Acres: 1280

PRODUCTION	Oil	Condensate	Total Liquids	Assoc. Gas	Natural Gas	Total Gas
1996	0	0	0	0	173,946	173,946
1997	0	0	0	0	203,772	203,772
1998	0	0	0	0	239,434	239,434
1999	0	0	0	0	216,741	216,741
1979-1999	0	0	0	0	2,053,516	2,053,516

SAYRE DISTRICT - 636500

ONC Dates: Named in 1946 Last Update in 1986

Counties - BECKHAM Estimated Total Acres: 3120

PRODUCTION	Oil	Condensate	Total Liquids	Assoc. Gas	Natural Gas	Total Gas
1996	433	0	433	0	0	0
1997	154	0	154	0	0	0
1998	153	0	153	0	0	0
1979-1999	23,017	519	23,536	0	0	0

SAYRE EAST - 009146

ONC Dates: Named in 1985 Last Update in 1985

Counties - BECKHAM Estimated Total Acres: 640

PRODUCTION	Oil	Condensate	Total Liquids	Assoc. Gas	Natural Gas	Total Gas
1996	0	151	151	0	11,700	11,700
1997	0	0	0	0	24,831	24,831
1998	0	0	0	0	28,654	28,654
1999	0	0	0	0	29,346	29,346
1979-1999	0	7,364	7,364	0	1,234,792	1,234,792

SCHLEGEL EAST - 637686

ONC Dates: Named in 1922 Last Update in 1996

Counties - CREEK, PAYNE Estimated Total Acres: 280

PRODUCTION	Oil	Condensate	Total Liquids	Assoc. Gas	Natural Gas	Total Gas
1996	0	0	0	0	18,814	18,814
1997	0	0	0	0	37,526	37,526
1998	0	0	0	0	10,248	10,248
1999	0	0	0	0	3,849	3,849
1979-1999	6,506	0	6,506	79	166,421	166,500

SCHLEGEL NORTH - 637748

ONC Dates: Named in 1943 Last Update in 1996

Counties - CREEK, PAYNE Estimated Total Acres: 3640

PRODUCTION	Oil	Condensate	Total Liquids	Assoc. Gas	Natural Gas	Total Gas
1996	12,133	592	12,725	50,919	22,870	73,789
1997	10,732	812	11,544	36,478	15,778	52,256
1998	7,918	0	7,918	23,436	16,149	39,585
1999	8,065	0	8,065	28,813	17,076	45,889
1979-1999	424,097	5,824	429,921	2,293,052	987,719	3,280,771

PRODUCTION OF OIL AND GAS BY FIELD

SCHLEGEL SW - 637841

ONC Dates: Named in 1958 Last Update in 1984

Counties - CREEK, PAYNE Estimated Total Acres: 200

PRODUCTION	Oil	Condensate	Total Liquids	Assoc. Gas	Natural Gas	Total Gas
1996	1,527	0	1,527	2,422	5,180	7,602
1997	1,002	0	1,002	8,200	0	8,200
1998	992	0	992	8,035	0	8,035
1999	937	0	937	8,364	0	8,364
1979-1999	35,328	0	35,328	59,342	122,126	181,468

SCHULTER - 639360

ONC Dates: Named in 1907 Last Update in 1953

Counties - OKMULGEE Estimated Total Acres: 1640

PRODUCTION	Oil	Condensate	Total Liquids	Assoc. Gas	Natural Gas	Total Gas
1996	3,185	0	3,185	5,600	4,018	9,618
1997	3,307	0	3,307	9,595	3,929	13,524
1998	3,317	0	3,317	0	15,350	15,350
1999	2,890	0	2,890	0	9,491	9,491
1979-1999	107,376	465	107,841	213,893	873,888	1,087,781

SCIPIO NW - 639825

ONC Dates: Named in 1948 Last Update in 1991

Counties - HUGHES, MCINTOSH, PITTSBURG Estimated Total Acres: 32160

PRODUCTION	Oil	Condensate	Total Liquids	Assoc. Gas	Natural Gas	Total Gas
1996	0	0	0	0	1,324,121	1,324,121
1997	0	0	0	0	1,294,185	1,294,185
1998	0	0	0	0	1,363,156	1,363,156
1999	0	0	0	0	1,151,134	1,151,134
1979-1999	0	0	0	0	27,718,431	27,718,431

SCOTT GAS AREA - 640259

ONC Dates: Named in 1961 Last Update in 1961

Counties - OKFUSKEE Estimated Total Acres: 1840

PRODUCTION	Oil	Condensate	Total Liquids	Assoc. Gas	Natural Gas	Total Gas
1996	0	0	0	0	61,918	61,918
1997	0	0	0	0	176,201	176,201
1998	0	0	0	0	147,366	147,366
1999	0	0	0	0	183,780	183,780
1979-1999	5,457	762	6,219	0	3,000,905	3,000,905

SCOTT NORTH - 640352

ONC Dates: Named in 1953 Last Update in 1957

Counties - OKFUSKEE Estimated Total Acres: 240

PRODUCTION	Oil	Condensate	Total Liquids	Assoc. Gas	Natural Gas	Total Gas
1996	197	0	197	0	0	0
1997	134	0	134	0	0	0
1998	145	0	145	0	0	0
1999	424	0	424	0	0	0
1979-1999	4,041	0	4,041	0	104,096	104,096

SEARIGHT - 641724

ONC Dates: Named in 1926 Last Update in 1995

Counties - SEMINOLE Estimated Total Acres: 3360

PRODUCTION	Oil	Condensate	Total Liquids	Assoc. Gas	Natural Gas	Total Gas
1996	238,163	0	238,163	5,433	4,450	9,883
1997	305,421	0	305,421	82,511	25,132	107,643
1998	287,408	0	287,408	65,964	8,561	74,525
1999	254,565	0	254,565	49,014	10,342	59,356
1979-1999	6,348,061	0	6,348,061	820,438	265,355	1,085,793

SEARIGHT EAST - 641755

ONC Dates: Named in 1939 Last Update in 1995

Counties - SEMINOLE Estimated Total Acres: 440

PRODUCTION	Oil	Condensate	Total Liquids	Assoc. Gas	Natural Gas	Total Gas
1996	612	0	612	2,446	0	2,446
1997	611	0	611	2,716	0	2,716
1998	442	0	442	2,112	0	2,112
1999	258	0	258	1,399	0	1,399
1979-1999	33,364	118	33,482	159,447	106,992	266,439

PRODUCTION OF OIL AND GAS BY FIELD

SEARIGHT NE - 641778

ONC Dates: Named in 1973 Last Update in 1995

Counties - SEMINOLE Estimated Total Acres: 680

PRODUCTION	Oil	Condensate	Total Liquids	Assoc. Gas	Natural Gas	Total Gas
1996	13,377	0	13,377	31,595	0	31,595
1997	12,439	0	12,439	23,833	0	23,833
1998	13,432	0	13,432	25,973	0	25,973
1999	11,992	0	11,992	27,959	0	27,959
1979-1999	617,051	64,227	681,278	1,356,294	122,707	1,479,001

SEARIGHT NORTH - 641786

ONC Dates: Named in 1934 Last Update in 1995

Counties - POTTAWATOMIE, SEMINOLE Estimated Total Acres: 2040

PRODUCTION	Oil	Condensate	Total Liquids	Assoc. Gas	Natural Gas	Total Gas
1996	18,315	0	18,315	8,271	0	8,271
1997	15,819	0	15,819	3,836	0	3,836
1998	10,342	0	10,342	2,523	0	2,523
1999	12,832	0	12,832	4,598	0	4,598
1979-1999	741,149	0	741,149	356,533	3,039	359,572

SEAY - 641879

ONC Dates: Named in 1924 Last Update in 1941

Counties - JEFFERSON Estimated Total Acres: 3200

PRODUCTION	Oil	Condensate	Total Liquids	Assoc. Gas	Natural Gas	Total Gas
1996	19,719	0	19,719	0	0	0
1997	21,826	0	21,826	0	0	0
1998	17,061	0	17,061	0	0	0
1999	16,274	0	16,274	0	0	0
1979-1999	824,037	0	824,037	0	0	0

SEGER - 642730

ONC Dates: Named in 1980 Last Update in 1990

Counties - WASHITA Estimated Total Acres: 13440

PRODUCTION	Oil	Condensate	Total Liquids	Assoc. Gas	Natural Gas	Total Gas
1996	0	0	0	0	1,475,080	1,475,080
1997	0	0	0	0	1,028,447	1,028,447
1998	0	0	0	0	755,408	755,408
1999	0	0	0	0	722,832	722,832
1979-1999	0	18,314	18,314	0	66,913,762	66,913,762

SEILING NE - 643119

ONC Dates: Named in 1952 Last Update in 1994

Counties - DEWEY, MAJOR, WOODWARD Estimated Total Acres: 37120

PRODUCTION	Oil	Condensate	Total Liquids	Assoc. Gas	Natural Gas	Total Gas
1996	44,528	19,394	63,922	610,099	2,636,011	3,246,110
1997	42,147	19,647	61,794	529,532	2,615,000	3,144,532
1998	54,439	11,222	65,661	659,466	2,336,731	2,996,197
1999	43,625	6,707	50,332	295,994	2,377,080	2,673,074
1979-1999	2,538,992	737,652	3,276,644	20,411,462	83,152,942	103,564,404

SEILING SE - 643145

ONC Dates: Named in 1981 Last Update in 1981

Counties - DEWEY Estimated Total Acres: 640

PRODUCTION	Oil	Condensate	Total Liquids	Assoc. Gas	Natural Gas	Total Gas
1979-1999	0	4,644	4,644	0	81,298	81,298

SEILING SW - 643181

ONC Dates: Named in 1965 Last Update in 1990

Counties - DEWEY Estimated Total Acres: 6560

PRODUCTION	Oil	Condensate	Total Liquids	Assoc. Gas	Natural Gas	Total Gas
1996	184	5,225	5,409	3,213	341,713	344,926
1997	1,448	4,651	6,099	7,056	318,589	325,645
1998	1,009	4,162	5,171	5,782	242,994	248,776
1999	2,259	2,269	4,528	2,267	285,461	287,728
1979-1999	23,777	161,980	185,757	46,704	3,865,333	3,912,037

PRODUCTION OF OIL AND GAS BY FIELD

SELMAN NE - 643739

ONC Dates: Named in 1963 Last Update in 1994

Counties - HARPER Estimated Total Acres: 2240

PRODUCTION	Oil	Condensate	Total Liquids	Assoc. Gas	Natural Gas	Total Gas
1996	1,414	0	1,414	0	0	0
1997	1,204	0	1,204	0	0	0
1998	957	0	957	0	0	0
1999	1,121	0	1,121	0	0	0
1979-1999	34,132	0	34,132	0	0	0

SEMINOLE - 643956

ONC Dates: Named in 1926 Last Update in 1995

Counties - SEMINOLE Estimated Total Acres: 15520

PRODUCTION	Oil	Condensate	Total Liquids	Assoc. Gas	Natural Gas	Total Gas
1996	168,199	0	168,199	6,181	29,015	35,196
1997	195,951	0	195,951	52,990	27,852	80,842
1998	164,814	0	164,814	128,705	19,101	147,806
1999	151,112	0	151,112	149,916	30,996	180,912
1979-1999	8,538,659	554	8,539,213	2,201,940	1,229,241	3,431,181

SEMINOLE WEST - 644173

ONC Dates: Named in 1939 Last Update in 1945

Counties - SEMINOLE Estimated Total Acres: 1000

PRODUCTION	Oil	Condensate	Total Liquids	Assoc. Gas	Natural Gas	Total Gas
1996	4,985	0	4,985	0	0	0
1997	4,796	0	4,796	0	0	0
1998	3,697	0	3,697	0	0	0
1999	2,608	0	2,608	0	0	0
1979-1999	269,478	0	269,478	0	0	0

SENTINEL - 644434

ONC Dates: Named in 1981 Last Update in 1998

Counties - WASHITA Estimated Total Acres: 9600

PRODUCTION	Oil	Condensate	Total Liquids	Assoc. Gas	Natural Gas	Total Gas
1996	0	8,332	8,332	0	10,369,608	10,369,608
1997	0	11,086	11,086	0	10,847,656	10,847,656
1998	1,678	10,382	12,060	0	9,934,215	9,934,215
1999	205	8,126	8,331	584,499	7,639,666	8,224,165
1979-1999	2,787	140,293	143,080	584,499	113,033,382	113,617,881

SENTINEL WEST - 644452

ONC Dates: Named in 1943 Last Update in 1997

Counties - WASHITA Estimated Total Acres: 7200

PRODUCTION	Oil	Condensate	Total Liquids	Assoc. Gas	Natural Gas	Total Gas
1996	11,763	7,044	18,807	9,071	798,945	808,016
1997	27,598	15,633	43,231	60,203	1,594,845	1,655,048
1998	27,321	5,503	32,824	27,635	1,477,236	1,504,871
1999	15,868	4,188	20,056	13,045	934,002	947,047
1979-1999	178,724	192,495	371,219	192,112	28,306,361	28,498,473

SEWARD EAST - 645878

ONC Dates: Named in 1964 Last Update in 1994

Counties - LOGAN Estimated Total Acres: 360

PRODUCTION	Oil	Condensate	Total Liquids	Assoc. Gas	Natural Gas	Total Gas
1996	1,374	0	1,374	14,646	50,460	65,106
1997	1,283	0	1,283	9,566	35,947	45,513
1998	1,286	0	1,286	7,993	29,632	37,625
1999	952	0	952	5,652	17,603	23,255
1979-1999	121,599	116	121,715	256,042	251,167	507,209

SEWARD NE - 645909

ONC Dates: Named in 1961 Last Update in 1995

Counties - LOGAN Estimated Total Acres: 520

PRODUCTION	Oil	Condensate	Total Liquids	Assoc. Gas	Natural Gas	Total Gas
1996	538	0	538	2,393	0	2,393
1997	522	0	522	2,442	0	2,442
1998	350	0	350	1,464	536	2,000
1999	338	0	338	0	1,175	1,175
1979-1999	231,564	172	231,736	1,131,326	1,711	1,133,037

PRODUCTION OF OIL AND GAS BY FIELD

SEWARD NORTH - 645944

ONC Dates: Named in 1976 Last Update in 1979

Counties - LOGAN Estimated Total Acres: 320

PRODUCTION	Oil	Condensate	Total Liquids	Assoc. Gas	Natural Gas	Total Gas
1996	1,231	0	1,231	0	0	0
1997	1,032	0	1,032	0	0	0
1998	1,058	0	1,058	0	0	0
1999	348	0	348	0	0	0
1979-1999	55,960	0	55,960	0	0	0

SEWARD NW - 645971

ONC Dates: Named in 1966 Last Update in 1991

Counties - LOGAN Estimated Total Acres: 480

PRODUCTION	Oil	Condensate	Total Liquids	Assoc. Gas	Natural Gas	Total Gas
1979-1999	112,527	0	112,527	574,125	0	574,125

SEWARD SE - 646002

ONC Dates: Named in 1957 Last Update in 1994

Counties - LOGAN Estimated Total Acres: 560

PRODUCTION	Oil	Condensate	Total Liquids	Assoc. Gas	Natural Gas	Total Gas
1998	6,181	0	6,181	0	1,456	1,456
1999	8,633	0	8,633	0	2,548	2,548
1979-1999	42,659	0	42,659	132,226	91,623	223,849

SEWARD SW - 009928

ONC Dates: Named in 1985 Last Update in 1994

Counties - LOGAN Estimated Total Acres: 520

PRODUCTION	Oil	Condensate	Total Liquids	Assoc. Gas	Natural Gas	Total Gas
1996	8,828	0	8,828	208,747	0	208,747
1997	5,991	0	5,991	162,560	0	162,560
1998	4,629	0	4,629	126,036	1,236	127,272
1999	4,089	0	4,089	103,612	583	104,195
1979-1999	284,705	0	284,705	3,007,695	1,819	3,009,514

SHADY GROVE SOUTH - 646602

ONC Dates: Named in 1974 Last Update in 1974

Counties - HUGHES Estimated Total Acres: 160

PRODUCTION	Oil	Condensate	Total Liquids	Assoc. Gas	Natural Gas	Total Gas
1979-1999	0	0	0	0	7,722	7,722

SHADY GROVE SW - 646607

ONC Dates: Named in 1961 Last Update in 1995

Counties - HUGHES Estimated Total Acres: 800

PRODUCTION	Oil	Condensate	Total Liquids	Assoc. Gas	Natural Gas	Total Gas
1996	0	0	0	0	508,106	508,106
1997	0	0	0	0	398,650	398,650
1998	0	0	0	0	284,620	284,620
1999	0	0	0	0	167,879	167,879
1979-1999	0	0	0	0	2,033,773	2,033,773

SHADY GROVE WEST - 646638

ONC Dates: Named in 1963 Last Update in 1994

Counties - HUGHES Estimated Total Acres: 5640

PRODUCTION	Oil	Condensate	Total Liquids	Assoc. Gas	Natural Gas	Total Gas
1996	9,812	0	9,812	42,155	70,241	112,396
1997	9,597	0	9,597	27,095	61,712	88,807
1998	6,122	0	6,122	17,950	42,588	60,538
1999	7,714	0	7,714	32,681	62,776	95,457
1979-1999	605,625	0	605,625	566,950	3,843,622	4,410,572

SHAMROCK DISTRICT WEST - 647506

ONC Dates: Named in 1932 Last Update in 1955

Counties - CREEK, LINCOLN, PAYNE Estimated Total Acres: 440

PRODUCTION	Oil	Condensate	Total Liquids	Assoc. Gas	Natural Gas	Total Gas
1979-1999	8,836	0	8,836	194,910	43,251	238,161

SHARON NORTH - 648080

ONC Dates: Named in 1975 Last Update in 1986

Counties - WOODWARD Estimated Total Acres: 3200

PRODUCTION	Oil	Condensate	Total Liquids	Assoc. Gas	Natural Gas	Total Gas
1996	0	0	0	0	30,363	30,363
1997	0	0	0	0	22,878	22,878
1998	0	0	0	0	11,773	11,773
1979-1999	7,421	20,259	27,680	0	4,757,823	4,757,823

PRODUCTION OF OIL AND GAS BY FIELD

SHARON WEST - 648188

ONC Dates: Named in 1965 Last Update in 1986

Counties - DEWEY, ELLIS, WOODWARD Estimated Total Acres: 22880

PRODUCTION	Oil	Condensate	Total Liquids	Assoc. Gas	Natural Gas	Total Gas
1996	4,057	12,770	16,827	115,825	1,513,757	1,629,582
1997	3,616	11,301	14,917	103,946	1,335,230	1,439,176
1998	4,362	8,628	12,990	94,284	1,247,355	1,341,639
1999	4,014	8,965	12,979	33,924	1,256,259	1,290,183
1979-1999	480,166	673,753	1,153,919	7,663,341	46,076,303	53,739,644

SHATTUCK - 648467

ONC Dates: Named in 1958 Last Update in 1986

Counties - ELLIS Estimated Total Acres: 14880

PRODUCTION	Oil	Condensate	Total Liquids	Assoc. Gas	Natural Gas	Total Gas
1996	1,062	2,926	3,988	13,867	105,708	119,575
1997	2,245	1,426	3,671	14,661	41,731	56,392
1998	2,255	2,341	4,596	1,339	73,616	74,955
1999	2,580	1,927	4,507	0	92,815	92,815
1979-1999	111,563	118,683	230,246	700,144	5,298,271	5,998,415

SHATTUCK NORTH - 648502

ONC Dates: Named in 1974 Last Update in 1974

Counties - ELLIS Estimated Total Acres: 640

PRODUCTION	Oil	Condensate	Total Liquids	Assoc. Gas	Natural Gas	Total Gas
1979-1999	207	304	511	0	136,278	136,278

SHATTUCK WEST - 648529

ONC Dates: Named in 1958 Last Update in 1986

Counties - ELLIS Estimated Total Acres: 7840

PRODUCTION	Oil	Condensate	Total Liquids	Assoc. Gas	Natural Gas	Total Gas
1996	4,399	1,919	6,318	34,866	191,824	226,690
1997	4,497	2,948	7,445	25,436	268,002	293,438
1998	3,022	3,335	6,357	23,797	182,178	205,975
1999	3,279	2,751	6,030	9,064	193,988	203,052
1979-1999	160,363	63,768	224,131	661,624	3,980,271	4,641,895

SHAWNEE - 648715

ONC Dates: Named in 1934 Last Update in 1995

Counties - POTTAWATOMIE Estimated Total Acres: 1800

PRODUCTION	Oil	Condensate	Total Liquids	Assoc. Gas	Natural Gas	Total Gas
1996	5,138	0	5,138	0	0	0
1997	3,457	0	3,457	0	0	0
1998	1,249	0	1,249	0	0	0
1999	1,786	0	1,786	0	0	0
1979-1999	160,236	0	160,236	0	0	0

SHAWNEE EAST - 648761

ONC Dates: Named in 1937 Last Update in 1995

Counties - POTTAWATOMIE, SEMINOLE Estimated Total Acres: 680

PRODUCTION	Oil	Condensate	Total Liquids	Assoc. Gas	Natural Gas	Total Gas
1996	3,004	0	3,004	0	0	0
1997	5,383	0	5,383	0	0	0
1998	1,228	0	1,228	0	0	0
1999	3,319	0	3,319	0	0	0
1979-1999	90,278	0	90,278	0	0	0

SHAWNEE LAKE - 648777

ONC Dates: Named in 1943 Last Update in 1995

Counties - POTTAWATOMIE Estimated Total Acres: 520

PRODUCTION	Oil	Condensate	Total Liquids	Assoc. Gas	Natural Gas	Total Gas
1996	3,852	0	3,852	9,383	0	9,383
1997	3,330	0	3,330	20,704	0	20,704
1998	1,914	0	1,914	18,372	0	18,372
1999	2,300	0	2,300	10,159	0	10,159
1979-1999	215,990	0	215,990	380,032	6,362	386,394

SHAWNEE LAKE NORTH - 002645

ONC Dates: Named in 1982 Last Update in 1995

Counties - POTTAWATOMIE Estimated Total Acres: 200

PRODUCTION	Oil	Condensate	Total Liquids	Assoc. Gas	Natural Gas	Total Gas
1979-1999	52,656	0	52,656	76,602	0	76,602

PRODUCTION OF OIL AND GAS BY FIELD

SHAWNEE LAKE WEST - 648870

ONC Dates: Named in 1947 Last Update in 1995

Counties - POTTAWATOMIE Estimated Total Acres: 120

PRODUCTION	Oil	Condensate	Total Liquids	Assoc. Gas	Natural Gas	Total Gas
1996	2,347	0	2,347	0	0	0
1997	2,593	0	2,593	0	0	0
1998	2,555	0	2,555	0	0	0
1999	2,687	0	2,687	0	0	0
1979-1999	49,839	0	49,839	0	0	0

SHAWNEE NE - 648901

ONC Dates: Named in 1942 Last Update in 1995

Counties - POTTAWATOMIE, SEMINOLE Estimated Total Acres: 400

PRODUCTION	Oil	Condensate	Total Liquids	Assoc. Gas	Natural Gas	Total Gas
1979-1999	171,953	0	171,953	0	0	0

SHAWNEE SOUTH - 648963

ONC Dates: Named in 1943 Last Update in 1991

Counties - POTTAWATOMIE Estimated Total Acres: 120

PRODUCTION	Oil	Condensate	Total Liquids	Assoc. Gas	Natural Gas	Total Gas
1979-1999	31,455	0	31,455	0	0	0

SHAWNEE SW - 648994

ONC Dates: Named in 1943 Last Update in 1991

Counties - POTTAWATOMIE Estimated Total Acres: 3120

PRODUCTION	Oil	Condensate	Total Liquids	Assoc. Gas	Natural Gas	Total Gas
1996	722,034	0	722,034	91,062	0	91,062
1997	1,026,520	0	1,026,520	67,096	0	67,096
1998	608,349	0	608,349	47,637	0	47,637
1999	416,575	0	416,575	27,478	0	27,478
1979-1999	8,258,112	29,024	8,287,136	20,266,000	406,348	20,672,348

SHEEP CREEK - 649242

ONC Dates: Named in 1964 Last Update in 1988

Counties - PONTOTOC Estimated Total Acres: 200

PRODUCTION	Oil	Condensate	Total Liquids	Assoc. Gas	Natural Gas	Total Gas
1996	303	0	303	0	0	0
1997	150	0	150	0	0	0
1998	170	0	170	0	0	0
1999	166	0	166	0	0	0
1979-1999	16,228	0	16,228	0	0	0

SHEEP CREEK WEST - 649273

ONC Dates: Named in 1963 Last Update in 1988

Counties - PONTOTOC Estimated Total Acres: 80

PRODUCTION	Oil	Condensate	Total Liquids	Assoc. Gas	Natural Gas	Total Gas
1996	964	0	964	0	0	0
1997	795	0	795	0	0	0
1998	722	0	722	0	0	0
1999	410	0	410	0	0	0
1979-1999	62,119	0	62,119	0	0	0

SHELDON - 649831

ONC Dates: Named in 1916 Last Update in 1957

Counties - OKFUSKEE Estimated Total Acres: 1240

PRODUCTION	Oil	Condensate	Total Liquids	Assoc. Gas	Natural Gas	Total Gas
1996	1,100	0	1,100	19,526	12,064	31,590
1997	1,848	0	1,848	15,817	7,495	23,312
1998	730	0	730	11,158	10,162	21,320
1999	486	0	486	8,794	8,150	16,944
1979-1999	80,170	595	80,765	337,879	1,670,871	2,008,750

SHELDON SE - 649924

ONC Dates: Named in 1947 Last Update in 1957

Counties - OKFUSKEE Estimated Total Acres: 560

PRODUCTION	Oil	Condensate	Total Liquids	Assoc. Gas	Natural Gas	Total Gas
1997	0	0	0	106	0	106
1998	0	0	0	28,692	0	28,692
1999	0	0	0	26,272	0	26,272
1979-1999	9,870	0	9,870	316,644	0	316,644

PRODUCTION OF OIL AND GAS BY FIELD

SHELL LAKE - 650100

ONC Dates: Named in 1976 Last Update in 2000

Counties - GARFIELD, LOGAN Estimated Total Acres: 280

PRODUCTION	Oil	Condensate	Total Liquids	Assoc. Gas	Natural Gas	Total Gas
1996	0	0	0	11	0	11
1979-1999	47,618	0	47,618	110,394	0	110,394

SHELL LAKE NW - 650141

ONC Dates: Named in 1947 Last Update in 1950

Counties - OSAGE, PAWNEE Estimated Total Acres: 240

PRODUCTION	Oil	Condensate	Total Liquids	Assoc. Gas	Natural Gas	Total Gas
1996	1,369	0	1,369	0	0	0
1997	1,218	0	1,218	0	0	0
1998	1,585	0	1,585	0	0	0
1999	1,590	0	1,590	0	0	0
1979-1999	51,261	0	51,261	0	0	0

SHELL LAKE WEST - 000806

ONC Dates: Named in 1978 Last Update in 1978

Counties - GARFIELD, LOGAN Estimated Total Acres: 80

PRODUCTION	Oil	Condensate	Total Liquids	Assoc. Gas	Natural Gas	Total Gas
1979-1999	6,112	0	6,112	34,843	0	34,843

SHIDLER NE - 651818

ONC Dates: Named in 1980 Last Update in 1981

Counties - OSAGE Estimated Total Acres: 40

PRODUCTION	Oil	Condensate	Total Liquids	Assoc. Gas	Natural Gas	Total Gas
1979-1999	7,170	0	7,170	0	0	0

SHO-VEL-TUM - 653086

ONC Dates: Named in 1962 Last Update in 1991

Counties - CARTER, GARVIN, STEPHENS Estimated Total Acres: 96480

PRODUCTION	Oil	Condensate	Total Liquids	Assoc. Gas	Natural Gas	Total Gas
1996	12,052,383	170,629	12,223,012	23,977,101	10,930,492	34,907,593
1997	11,048,600	194,559	11,243,159	20,321,231	9,520,894	29,842,125
1998	10,701,213	172,962	10,874,175	17,123,734	8,639,897	25,763,631
1999	8,647,227	101,552	8,748,779	13,977,940	8,708,607	22,686,547
1979-1999	330,364,573	1,831,579	332,196,152	566,361,266	202,738,215	769,099,481

SHOLEM ALECHEM NORTH - 653365

ONC Dates: Named in 1953 Last Update in 1986

Counties - STEPHENS Estimated Total Acres: 280

PRODUCTION	Oil	Condensate	Total Liquids	Assoc. Gas	Natural Gas	Total Gas
1996	1,254	0	1,254	22,636	0	22,636
1997	1,511	0	1,511	20,468	0	20,468
1998	662	0	662	20,883	0	20,883
1999	1,061	0	1,061	17,411	0	17,411
1979-1999	21,505	0	21,505	478,953	0	478,953

SICKLES NORTH - 655077

ONC Dates: Named in 1973 Last Update in 1990

Counties - CADDO Estimated Total Acres: 16960

PRODUCTION	Oil	Condensate	Total Liquids	Assoc. Gas	Natural Gas	Total Gas
1996	17,934	20,485	38,419	19,203	1,945,656	1,964,859
1997	16,124	17,722	33,846	21,910	1,765,649	1,787,559
1998	12,031	16,852	28,883	11,449	1,503,028	1,514,477
1999	13,679	13,881	27,560	0	1,425,948	1,425,948
1979-1999	847,681	467,329	1,315,010	852,348	58,473,427	59,325,775

SIGNAL HILLS - 655442

ONC Dates: Named in 1944 Last Update in 1998

Counties - OSAGE Estimated Total Acres: 800

PRODUCTION	Oil	Condensate	Total Liquids	Assoc. Gas	Natural Gas	Total Gas
1996	374	0	374	0	2,637	2,637
1997	168	0	168	0	0	0
1979-1999	178,767	0	178,767	705,238	941,223	1,646,461

SILO EAST - 655818

ONC Dates: Named in 1975 Last Update in 1977

Counties - BRYAN Estimated Total Acres: 40

PRODUCTION	Oil	Condensate	Total Liquids	Assoc. Gas	Natural Gas	Total Gas
1979-1999	3,788	0	3,788	0	0	0

PRODUCTION OF OIL AND GAS BY FIELD

SILO NORTH - 006510

ONC Dates: Named in 1984 Last Update in 1984

Counties - BRYAN, JOHNSTON

Estimated Total Acres: 40

PRODUCTION	Oil	Condensate	Total Liquids	Assoc. Gas	Natural Gas	Total Gas
1979-1999	4,702	0	4,702	0	0	0

SILO NW - 002648

ONC Dates: Named in 1982 Last Update in 1986

Counties - BRYAN, JOHNSTON, MARSHALL

Estimated Total Acres: 120

PRODUCTION	Oil	Condensate	Total Liquids	Assoc. Gas	Natural Gas	Total Gas
1996	355	0	355	0	0	0
1997	367	0	367	0	0	0
1998	177	0	177	0	0	0
1999	547	0	547	0	0	0
1979-1999	37,977	0	37,977	0	0	0

SILO WEST - 013932

ONC Dates: Named in 1990 Last Update in 1990

Counties - BRYAN, MARSHALL

Estimated Total Acres: 80

PRODUCTION	Oil	Condensate	Total Liquids	Assoc. Gas	Natural Gas	Total Gas
1996	1,768	0	1,768	0	0	0
1997	1,418	0	1,418	0	0	0
1998	2,218	0	2,218	0	0	0
1979-1999	70,448	0	70,448	7,720	21,044	28,764

SILVER CITY NE - 656093

ONC Dates: Named in 1956 Last Update in 1996

Counties - CREEK

Estimated Total Acres: 1520

PRODUCTION	Oil	Condensate	Total Liquids	Assoc. Gas	Natural Gas	Total Gas
1996	7,164	0	7,164	433	0	433
1997	6,494	0	6,494	807	0	807
1998	5,615	0	5,615	649	0	649
1999	6,745	0	6,745	482	0	482
1979-1999	182,239	588	182,827	363,963	339,517	703,480

SIMON - 656982

ONC Dates: Named in 1979 Last Update in 1979

Counties - LOVE

Estimated Total Acres: 80

PRODUCTION	Oil	Condensate	Total Liquids	Assoc. Gas	Natural Gas	Total Gas
1979-1999	6,562	0	6,562	0	0	0

SIMON NE - 656988

ONC Dates: Named in 1977 Last Update in 1977

Counties - CARTER

Estimated Total Acres: 40

PRODUCTION	Oil	Condensate	Total Liquids	Assoc. Gas	Natural Gas	Total Gas
1996	1,064	0	1,064	0	0	0
1997	895	0	895	0	0	0
1998	1,153	0	1,153	0	0	0
1999	1,045	0	1,045	0	0	0
1979-1999	28,128	0	28,128	0	0	0

SIMON NORTH - 656992

ONC Dates: Named in 1957 Last Update in 1960

Counties - CARTER

Estimated Total Acres: 40

PRODUCTION	Oil	Condensate	Total Liquids	Assoc. Gas	Natural Gas	Total Gas
1979-1999	6,096	0	6,096	0	0	0

SIMON NW - 656996

ONC Dates: Named in 1980 Last Update in 1981

Counties - LOVE

Estimated Total Acres: 80

PRODUCTION	Oil	Condensate	Total Liquids	Assoc. Gas	Natural Gas	Total Gas
1979-1999	7,433	0	7,433	0	0	0

SIMON SE - 656030

ONC Dates: Named in 1981 Last Update in 1981

Counties - LOVE

Estimated Total Acres: 80

PRODUCTION	Oil	Condensate	Total Liquids	Assoc. Gas	Natural Gas	Total Gas
1996	1,976	0	1,976	0	0	0
1997	1,557	0	1,557	0	0	0
1998	1,732	0	1,732	0	0	0
1999	1,554	0	1,554	0	0	0
1979-1999	43,993	0	43,993	0	0	0

PRODUCTION OF OIL AND GAS BY FIELD

SIMON SOUTH - 000811

ONC Dates: Named in 1982 Last Update in 1982

Counties - LOVE Estimated Total Acres: 400

PRODUCTION	Oil	Condensate	Total Liquids	Assoc. Gas	Natural Gas	Total Gas
1979-1999	14,093	0	14,093	0	0	0

SIMON SW - 000812

ONC Dates: Named in 1979 Last Update in 1980

Counties - LOVE Estimated Total Acres: 80

PRODUCTION	Oil	Condensate	Total Liquids	Assoc. Gas	Natural Gas	Total Gas
1979-1999	3,824	0	3,824	0	0	0

SIMPSON SE - 657240

ONC Dates: Named in 1972 Last Update in 1995

Counties - MARSHALL Estimated Total Acres: 960

PRODUCTION	Oil	Condensate	Total Liquids	Assoc. Gas	Natural Gas	Total Gas
1996	2,494	0	2,494	7,587	0	7,587
1997	3,553	0	3,553	19,080	0	19,080
1998	746	0	746	53	0	53
1999	3,273	0	3,273	2,694	2,324	5,018
1979-1999	18,162	0	18,162	126,782	2,324	129,106

SIVELLS BEND - 658325

ONC Dates: Named in 1945 Last Update in 1967

Counties - LOVE Estimated Total Acres: 880

PRODUCTION	Oil	Condensate	Total Liquids	Assoc. Gas	Natural Gas	Total Gas
1996	10,927	0	10,927	0	0	0
1997	9,267	0	9,267	0	0	0
1998	8,846	0	8,846	0	0	0
1999	6,885	0	6,885	0	0	0
1979-1999	304,615	0	304,615	0	0	0

SIX MILE NW - 658542

ONC Dates: Named in 1961 Last Update in 1993

Counties - BEAVER Estimated Total Acres: 1840

PRODUCTION	Oil	Condensate	Total Liquids	Assoc. Gas	Natural Gas	Total Gas
1996	2,696	0	2,696	13,660	0	13,660
1997	3,729	0	3,729	14,485	0	14,485
1998	1,524	0	1,524	5,494	0	5,494
1999	1,056	0	1,056	2,995	3,792	6,787
1979-1999	208,239	2,790	211,029	1,324,966	14,281	1,339,247

SIX MILE SOUTH - 658604

ONC Dates: Named in 1959 Last Update in 1993

Counties - BEAVER Estimated Total Acres: 7120

PRODUCTION	Oil	Condensate	Total Liquids	Assoc. Gas	Natural Gas	Total Gas
1996	8,643	0	8,643	79,484	1,284	80,768
1997	5,797	0	5,797	57,884	0	57,884
1998	6,490	0	6,490	44,244	0	44,244
1999	4,815	0	4,815	11,931	16,603	28,534
1979-1999	495,630	34,340	529,970	2,458,714	148,609	2,607,323

SKEDEE - 658984

ONC Dates: Named in Last Update in 1996

Counties - OSAGE, PAWNEE Estimated Total Acres: 440

PRODUCTION	Oil	Condensate	Total Liquids	Assoc. Gas	Natural Gas	Total Gas
1996	1,278	0	1,278	0	0	0
1997	948	0	948	0	0	0
1998	616	0	616	0	0	0
1999	831	0	831	0	0	0
1979-1999	22,447	0	22,447	0	0	0

SKEDEE NORTH - 659015

ONC Dates: Named in 1953 Last Update in 1996

Counties - OSAGE, PAWNEE Estimated Total Acres: 80

PRODUCTION	Oil	Condensate	Total Liquids	Assoc. Gas	Natural Gas	Total Gas
1996	310	0	310	0	0	0
1997	463	0	463	0	0	0
1998	299	0	299	0	0	0
1999	559	0	559	0	0	0
1979-1999	16,368	0	16,368	0	0	0

PRODUCTION OF OIL AND GAS BY FIELD

SKEDEE NW - 659046

ONC Dates: Named in 1962 Last Update in 1996

Counties - PAWNEE Estimated Total Acres: 240

PRODUCTION	Oil	Condensate	Total Liquids	Assoc. Gas	Natural Gas	Total Gas
1979-1999	1,702	0	1,702	0	0	0

SKEDEE SE - 659077

ONC Dates: Named in 1965 Last Update in 1996

Counties - PAWNEE Estimated Total Acres: 560

PRODUCTION	Oil	Condensate	Total Liquids	Assoc. Gas	Natural Gas	Total Gas
1996	1,962	0	1,962	0	1,941	1,941
1997	1,489	0	1,489	0	7,550	7,550
1998	1,168	0	1,168	0	1,167	1,167
1999	1,473	0	1,473	0	128	128
1979-1999	60,740	0	60,740	50,240	147,501	197,741

SKEDEE WEST - 659108

ONC Dates: Named in 1950 Last Update in 1996

Counties - PAWNEE Estimated Total Acres: 480

PRODUCTION	Oil	Condensate	Total Liquids	Assoc. Gas	Natural Gas	Total Gas
1996	981	0	981	0	0	0
1997	989	0	989	0	0	0
1998	153	0	153	0	0	0
1999	328	0	328	0	0	0
1979-1999	74,635	0	74,635	95,887	51,806	147,693

SKELLYVILLE - 000814

ONC Dates: Named in 1924 Last Update in 1961

Counties - CREEK, LINCOLN Estimated Total Acres: 8840

PRODUCTION	Oil	Condensate	Total Liquids	Assoc. Gas	Natural Gas	Total Gas
1996	13,944	0	13,944	66,065	105,906	171,971
1997	13,323	0	13,323	72,159	100,609	172,768
1998	10,940	0	10,940	66,749	80,550	147,299
1999	11,810	0	11,810	73,157	79,554	152,711
1979-1999	446,501	1,544	448,045	1,855,732	3,310,052	5,165,784

SKELLYVILLE EAST - 659325

ONC Dates: Named in 1958 Last Update in 1958

Counties - CREEK, LINCOLN Estimated Total Acres: 40

PRODUCTION	Oil	Condensate	Total Liquids	Assoc. Gas	Natural Gas	Total Gas
1996	787	0	787	0	0	0
1997	8,195	0	8,195	7,311	0	7,311
1998	7,378	0	7,378	33,698	0	33,698
1999	4,779	0	4,779	25,772	0	25,772
1979-1999	60,010	0	60,010	70,849	0	70,849

SKIATOOK - 659449

ONC Dates: Named in 1906 Last Update in 1941

Counties - OSAGE, WASHINGTON Estimated Total Acres: 4800

PRODUCTION	Oil	Condensate	Total Liquids	Assoc. Gas	Natural Gas	Total Gas
1996	12,361	0	12,361	361	0	361
1997	12,446	0	12,446	1,878	0	1,878
1998	6,764	0	6,764	173	0	173
1999	4,419	0	4,419	0	19,146	19,146
1979-1999	290,040	0	290,040	147,185	119,728	266,913

SLICK - 660844

ONC Dates: Named in 1913 Last Update in 1996

Counties - CREEK Estimated Total Acres: 9120

PRODUCTION	Oil	Condensate	Total Liquids	Assoc. Gas	Natural Gas	Total Gas
1996	67,567	160	67,727	14,799	5,068	19,867
1997	62,902	313	63,215	9,924	3,740	13,664
1998	52,965	94	53,059	4,691	7,249	11,940
1999	47,687	0	47,687	6,442	5,597	12,039
1979-1999	2,502,921	2,786	2,505,707	1,066,939	537,532	1,604,471

PRODUCTION OF OIL AND GAS BY FIELD

SLICK DISTRICT NORTH - 660937

ONC Dates: Named in 1947 Last Update in 1996

Counties - CREEK, OKMULGEE Estimated Total Acres: 3000

PRODUCTION	Oil	Condensate	Total Liquids	Assoc. Gas	Natural Gas	Total Gas
1996	10,635	0	10,635	8,012	10,557	18,569
1997	5,851	0	5,851	7,128	10,783	17,911
1998	3,513	0	3,513	1,280	16,007	17,287
1999	980	0	980	5,447	17,347	22,794
1979-1999	334,504	0	334,504	928,842	1,098,103	2,026,945

SLICK WEST - 661185

ONC Dates: Named in 1947 Last Update in 1947

Counties - CREEK Estimated Total Acres: 320

PRODUCTION	Oil	Condensate	Total Liquids	Assoc. Gas	Natural Gas	Total Gas
1996	708	0	708	0	0	0
1997	219	0	219	0	0	0
1998	56	0	56	0	0	0
1999	283	0	283	0	0	0
1979-1999	15,002	0	15,002	0	0	0

SOLDIER CREEK - 664781

ONC Dates: Named in 1946 Last Update in 1948

Counties - COTTON Estimated Total Acres: 2760

PRODUCTION	Oil	Condensate	Total Liquids	Assoc. Gas	Natural Gas	Total Gas
1996	57,621	0	57,621	0	0	0
1997	48,142	0	48,142	0	0	0
1998	42,828	0	42,828	0	0	0
1999	39,954	0	39,954	0	0	0
1979-1999	1,298,213	0	1,298,213	0	0	0

SOONER TREND - 665959

ONC Dates: Named in 1965 Last Update in 1995

Counties - ALFALFA, BLAINE, GARFIELD, KINGFISHER, LOGAN, MAJOR Estimated Total Acres: 708400

PRODUCTION	Oil	Condensate	Total Liquids	Assoc. Gas	Natural Gas	Total Gas
1996	3,254,437	110,636	3,365,073	28,942,584	14,264,852	43,207,436
1997	2,885,863	96,859	2,982,722	26,894,394	13,815,587	40,709,981
1998	2,462,200	89,324	2,551,524	26,926,615	11,228,639	38,155,254
1999	2,302,053	69,288	2,371,341	14,653,219	17,642,671	32,295,890
1979-1999	96,967,034	4,321,432	101,288,466	1,002,672,936	487,044,106	1,489,717,042

SOONER VALLEY NORTH - 665990

ONC Dates: Named in 1955 Last Update in 1996

Counties - PAYNE Estimated Total Acres: 280

PRODUCTION	Oil	Condensate	Total Liquids	Assoc. Gas	Natural Gas	Total Gas
1996	161	0	161	2,233	0	2,233
1997	333	0	333	904	0	904
1999	330	0	330	0	0	0
1979-1999	31,173	0	31,173	78,699	189,232	267,931

SOONER VALLEY NW - 008628

ONC Dates: Named in 1984 Last Update in 1996

Counties - PAYNE Estimated Total Acres: 680

PRODUCTION	Oil	Condensate	Total Liquids	Assoc. Gas	Natural Gas	Total Gas
1996	27,052	0	27,052	46,674	0	46,674
1997	23,182	0	23,182	52,046	0	52,046
1998	18,431	0	18,431	0	24,713	24,713
1999	14,299	0	14,299	0	17,471	17,471
1979-1999	884,509	13,251	897,760	1,275,814	50,741	1,326,555

SOONER VALLEY WEST - 013560

ONC Dates: Named in 1990 Last Update in 1996

Counties - PAYNE Estimated Total Acres: 360

PRODUCTION	Oil	Condensate	Total Liquids	Assoc. Gas	Natural Gas	Total Gas
1996	7,281	0	7,281	204	0	204
1997	5,203	0	5,203	0	0	0
1998	3,195	0	3,195	0	0	0
1999	1,533	0	1,533	0	0	0
1979-1999	365,988	0	365,988	141,166	0	141,166

PRODUCTION OF OIL AND GAS BY FIELD

SOONERVILLE NE - 666052

ONC Dates: Named in 1953 Last Update in 1984

Counties - LINCOLN, PAYNE

Estimated Total Acres: 160

PRODUCTION	Oil	Condensate	Total Liquids	Assoc. Gas	Natural Gas	Total Gas
1979-1999	9,056	0	9,056	0	193,013	193,013

SOONERVILLE NW - 008385

ONC Dates: Named in 1975 Last Update in 1984

Counties - LINCOLN, PAYNE

Estimated Total Acres: 840

PRODUCTION	Oil	Condensate	Total Liquids	Assoc. Gas	Natural Gas	Total Gas
1979-1999	26,233	0	26,233	10,147	61,180	71,327

SOONERVILLE SW - 666090

ONC Dates: Named in 1981 Last Update in 1981

Counties - LINCOLN, PAYNE

Estimated Total Acres: 40

PRODUCTION	Oil	Condensate	Total Liquids	Assoc. Gas	Natural Gas	Total Gas
1979-1999	4,015	0	4,015	0	0	0

SPARKS EAST - 667757

ONC Dates: Named in 1950 Last Update in 1959

Counties - LINCOLN

Estimated Total Acres: 2080

PRODUCTION	Oil	Condensate	Total Liquids	Assoc. Gas	Natural Gas	Total Gas
1996	7,881	0	7,881	0	0	0
1997	8,209	0	8,209	0	0	0
1998	6,510	0	6,510	0	0	0
1999	5,756	0	5,756	0	0	0
1979-1999	331,682	0	331,682	0	33,404	33,404

SPARKS NE - 667819

ONC Dates: Named in 1951 Last Update in 1964

Counties - LINCOLN

Estimated Total Acres: 880

PRODUCTION	Oil	Condensate	Total Liquids	Assoc. Gas	Natural Gas	Total Gas
1996	1,946	0	1,946	16,279	0	16,279
1997	1,525	0	1,525	15,679	0	15,679
1998	1,240	0	1,240	13,368	0	13,368
1999	1,337	0	1,337	16,099	0	16,099
1979-1999	57,369	0	57,369	354,743	183,496	538,239

SPARKS SW - 667943

ONC Dates: Named in 1961 Last Update in 1983

Counties - LINCOLN

Estimated Total Acres: 240

PRODUCTION	Oil	Condensate	Total Liquids	Assoc. Gas	Natural Gas	Total Gas
1996	33,163	0	33,163	0	0	0
1997	23,953	0	23,953	0	0	0
1998	13,453	0	13,453	0	0	0
1999	7,799	0	7,799	0	0	0
1979-1999	670,034	621	670,655	0	40,543	40,543

SPARKS WEST - 667974

ONC Dates: Named in 1980 Last Update in 1980

Counties - LINCOLN

Estimated Total Acres: 40

PRODUCTION	Oil	Condensate	Total Liquids	Assoc. Gas	Natural Gas	Total Gas
1996	487	0	487	0	0	0
1997	463	0	463	0	0	0
1998	316	0	316	0	0	0
1999	503	0	503	0	0	0
1979-1999	29,949	0	29,949	0	0	0

SPENCER DISTRICT - 669090

ONC Dates: Named in 1950 Last Update in 1958

Counties - MUSKOGEE, OKMULGEE, TULSA, WAGONER

Estimated Total Acres: 3360

PRODUCTION	Oil	Condensate	Total Liquids	Assoc. Gas	Natural Gas	Total Gas
1996	24,567	0	24,567	56,556	0	56,556
1997	20,429	0	20,429	17,334	0	17,334
1998	15,110	0	15,110	48,581	0	48,581
1999	11,510	0	11,510	17,529	0	17,529
1979-1999	575,619	7,857	583,476	245,589	1,423,126	1,668,715

PRODUCTION OF OIL AND GAS BY FIELD

SPIRO SE - 669865

ONC Dates: Named in 1962 Last Update in 2000

Counties - LE FLORE, SEQUOYAH Estimated Total Acres: 10560

PRODUCTION	Oil	Condensate	Total Liquids	Assoc. Gas	Natural Gas	Total Gas
1996	0	0	0	0	547,418	547,418
1997	0	0	0	0	402,097	402,097
1998	0	0	0	0	533,927	533,927
1999	0	0	0	0	438,983	438,983
1979-1999	0	0	0	9,189	5,709,166	5,718,355

SPORN - 670299

ONC Dates: Named in 1937 Last Update in 1996

Counties - LINCOLN, PAYNE Estimated Total Acres: 3040

PRODUCTION	Oil	Condensate	Total Liquids	Assoc. Gas	Natural Gas	Total Gas
1996	32,392	0	32,392	42,866	3,237	46,103
1997	24,461	0	24,461	18,463	1,968	20,431
1998	21,666	0	21,666	33,669	0	33,669
1999	18,923	0	18,923	25,913	0	25,913
1979-1999	1,035,447	144	1,035,591	3,065,269	283,700	3,348,969

SPORN NE - 670361

ONC Dates: Named in 1947 Last Update in 1996

Counties - LINCOLN, PAYNE Estimated Total Acres: 480

PRODUCTION	Oil	Condensate	Total Liquids	Assoc. Gas	Natural Gas	Total Gas
1996	636	0	636	0	5,435	5,435
1997	316	0	316	0	4,411	4,411
1998	306	0	306	0	2,524	2,524
1999	630	0	630	0	2,105	2,105
1979-1999	19,198	0	19,198	7,857	229,366	237,223

SPORN SOUTH - 670423

ONC Dates: Named in 1957 Last Update in 1996

Counties - LINCOLN, PAYNE Estimated Total Acres: 320

PRODUCTION	Oil	Condensate	Total Liquids	Assoc. Gas	Natural Gas	Total Gas
1996	178	0	178	0	16,892	16,892
1997	441	0	441	0	22,117	22,117
1998	571	0	571	0	23,142	23,142
1999	329	0	329	0	18,301	18,301
1979-1999	2,979	4,153	7,132	21,536	410,966	432,502

SPORN SW - 670454

ONC Dates: Named in 1952 Last Update in 1996

Counties - LINCOLN, PAYNE Estimated Total Acres: 280

PRODUCTION	Oil	Condensate	Total Liquids	Assoc. Gas	Natural Gas	Total Gas
1996	1,553	0	1,553	34,802	0	34,802
1997	1,504	0	1,504	36,503	0	36,503
1998	1,213	0	1,213	34,283	0	34,283
1999	1,590	0	1,590	54,646	0	54,646
1979-1999	51,826	360	52,186	473,746	3,142	476,888

SPORN WEST - 670485

ONC Dates: Named in 1955 Last Update in 1996

Counties - LINCOLN, PAYNE Estimated Total Acres: 80

PRODUCTION	Oil	Condensate	Total Liquids	Assoc. Gas	Natural Gas	Total Gas
1979-1999	250	0	250	21,333	0	21,333

SPRING - 670795

ONC Dates: Named in 1950 Last Update in 1967

Counties - JEFFERSON Estimated Total Acres: 2440

PRODUCTION	Oil	Condensate	Total Liquids	Assoc. Gas	Natural Gas	Total Gas
1996	11,593	0	11,593	0	0	0
1997	10,292	0	10,292	0	0	0
1998	9,753	0	9,753	0	0	0
1999	5,005	0	5,005	0	0	0
1979-1999	648,885	0	648,885	0	0	0

PRODUCTION OF OIL AND GAS BY FIELD

SPRING CREEK - 670919

ONC Dates: Named in 1952 Last Update in 1996

Counties - LINCOLN Estimated Total Acres: 240

PRODUCTION	Oil	Condensate	Total Liquids	Assoc. Gas	Natural Gas	Total Gas
1996	5,757	0	5,757	28,544	0	28,544
1997	2,481	0	2,481	21,947	0	21,947
1998	1,435	0	1,435	9,709	0	9,709
1999	886	0	886	3,946	0	3,946
1979-1999	23,708	22,372	46,080	86,159	193,505	279,664

SPRINGER - 671508

ONC Dates: Named in 1965 Last Update in 1993

Counties - CARTER, MURRAY Estimated Total Acres: 9600

PRODUCTION	Oil	Condensate	Total Liquids	Assoc. Gas	Natural Gas	Total Gas
1996	1,934	12,053	13,987	9,256	2,498,583	2,507,839
1997	8,668	12,923	21,591	0	2,975,123	2,975,123
1998	16,131	11,488	27,619	3,075	5,343,751	5,346,826
1999	22,699	10,306	33,005	1,913	6,050,155	6,052,068
1979-1999	211,531	157,986	369,517	1,165,154	36,115,796	37,280,950

SPRINGHILL WEST - 671756

ONC Dates: Named in 1949 Last Update in 1949

Counties - MUSKOGEE, WAGONER Estimated Total Acres: 160

PRODUCTION	Oil	Condensate	Total Liquids	Assoc. Gas	Natural Gas	Total Gas
1979-1999	688	0	688	35,782	205,114	240,896

SQUAW CREEK - 672624

ONC Dates: Named in 1959 Last Update in 1990

Counties - BLAINE Estimated Total Acres: 27520

PRODUCTION	Oil	Condensate	Total Liquids	Assoc. Gas	Natural Gas	Total Gas
1996	2,372	5,308	7,680	0	1,811,812	1,811,812
1997	1,795	4,282	6,077	0	1,816,095	1,816,095
1998	1,556	3,753	5,309	0	1,686,638	1,686,638
1999	4,503	4,312	8,815	5,196	2,290,045	2,295,241
1979-1999	44,784	296,213	340,997	14,612	80,255,297	80,269,909

SQUIRREL CREEK SOUTH - 672717

ONC Dates: Named in 1970 Last Update in 1990

Counties - DEWEY Estimated Total Acres: 7680

PRODUCTION	Oil	Condensate	Total Liquids	Assoc. Gas	Natural Gas	Total Gas
1996	1,461	0	1,461	0	0	0
1979-1999	1,872,491	479	1,872,970	1,550,032	10,228	1,560,260

ST LOUIS - 674097

ONC Dates: Named in 1926 Last Update in 1962

Counties - MCCLAIN, PONTOTOC, POTTAWATOMIE, SEMINOLE Estimated Total Acres: 30560

PRODUCTION	Oil	Condensate	Total Liquids	Assoc. Gas	Natural Gas	Total Gas
1996	579,288	0	579,288	460,582	0	460,582
1997	555,784	0	555,784	361,926	6,984	368,910
1998	488,516	0	488,516	364,250	14,786	379,036
1999	458,432	9,561	467,993	290,170	14,393	304,563
1979-1999	22,688,567	15,316	22,703,883	10,616,844	594,997	11,211,841

ST LOUIS EAST - 674190

ONC Dates: Named in 1941 Last Update in 1947

Counties - POTTAWATOMIE, SEMINOLE Estimated Total Acres: 320

PRODUCTION	Oil	Condensate	Total Liquids	Assoc. Gas	Natural Gas	Total Gas
1996	2,063	0	2,063	0	0	0
1997	2,788	0	2,788	0	0	0
1998	2,763	0	2,763	0	0	0
1999	1,814	0	1,814	0	0	0
1979-1999	101,485	0	101,485	0	0	0

STAFFORD - 675275

ONC Dates: Named in 1982 Last Update in 1990

Counties - CUSTER Estimated Total Acres: 10880

PRODUCTION	Oil	Condensate	Total Liquids	Assoc. Gas	Natural Gas	Total Gas
1996	772	12,513	13,285	0	1,899,347	1,899,347
1997	0	11,248	11,248	0	1,824,547	1,824,547
1998	560	10,014	10,574	0	1,605,926	1,605,926
1999	2,261	6,390	8,651	19,038	1,564,134	1,583,172
1979-1999	16,929	358,688	375,617	19,038	47,593,992	47,613,030

PRODUCTION OF OIL AND GAS BY FIELD

STAFFORD NORTH - 675326

ONC Dates: Named in 1972 Last Update in 1984

Counties - CUSTER Estimated Total Acres: 6400

PRODUCTION	Oil	Condensate	Total Liquids	Assoc. Gas	Natural Gas	Total Gas
1996	0	8,820	8,820	0	924,230	924,230
1997	0	6,868	6,868	0	800,268	800,268
1998	0	7,506	7,506	0	704,500	704,500
1999	1,894	4,262	6,156	718	626,769	627,487
1979-1999	1,956	155,061	157,017	718	11,687,960	11,688,678

STAGE STAND - 675399

ONC Dates: Named in 1946 Last Update in 1946

Counties - STEPHENS Estimated Total Acres: 120

PRODUCTION	Oil	Condensate	Total Liquids	Assoc. Gas	Natural Gas	Total Gas
1996	0	0	0	0	57,426	57,426
1997	0	0	0	0	28,546	28,546
1998	0	0	0	0	23,428	23,428
1999	0	0	0	0	11,299	11,299
1979-1999	168	0	168	0	463,440	463,440

STAGE STAND NE - 675430

ONC Dates: Named in 1955 Last Update in 1956

Counties - STEPHENS Estimated Total Acres: 400

PRODUCTION	Oil	Condensate	Total Liquids	Assoc. Gas	Natural Gas	Total Gas
1996	0	148	148	0	21,202	21,202
1997	0	153	153	0	15,302	15,302
1998	0	153	153	0	14,410	14,410
1999	117	140	257	0	15,135	15,135
1979-1999	457	1,643	2,100	0	434,633	434,633

STAGE STAND SE - 675461

ONC Dates: Named in 1955 Last Update in 1972

Counties - STEPHENS Estimated Total Acres: 1920

PRODUCTION	Oil	Condensate	Total Liquids	Assoc. Gas	Natural Gas	Total Gas
1996	0	2,562	2,562	0	223,627	223,627
1997	0	3,174	3,174	0	175,104	175,104
1998	0	5,263	5,263	0	101,070	101,070
1999	2,028	4,038	6,066	0	97,628	97,628
1979-1999	5,852	42,655	48,507	0	5,621,979	5,621,979

STARR VALLEY - 677290

ONC Dates: Named in 1950 Last Update in 1996

Counties - PAYNE Estimated Total Acres: 640

PRODUCTION	Oil	Condensate	Total Liquids	Assoc. Gas	Natural Gas	Total Gas
1996	5,062	0	5,062	0	0	0
1997	3,124	0	3,124	0	0	0
1998	3,308	0	3,308	0	0	0
1999	3,375	0	3,375	0	0	0
1979-1999	138,934	0	138,934	0	0	0

STARR VALLEY NE - 009948

ONC Dates: Named in 1985 Last Update in 1996

Counties - PAYNE Estimated Total Acres: 80

PRODUCTION	Oil	Condensate	Total Liquids	Assoc. Gas	Natural Gas	Total Gas
1979-1999	9,095	0	9,095	0	0	0

STARR VALLEY NORTH - 006443

ONC Dates: Named in 1983 Last Update in 1983

Counties - PAYNE Estimated Total Acres: 40

PRODUCTION	Oil	Condensate	Total Liquids	Assoc. Gas	Natural Gas	Total Gas
1979-1999	320	0	320	0	0	0

STARR VALLEY SE - 677321

ONC Dates: Named in 1956 Last Update in 1996

Counties - PAYNE Estimated Total Acres: 120

PRODUCTION	Oil	Condensate	Total Liquids	Assoc. Gas	Natural Gas	Total Gas
1979-1999	41,215	0	41,215	36,478	0	36,478

PRODUCTION OF OIL AND GAS BY FIELD

STEEDMAN - 678561

ONC Dates: Named in 1916 Last Update in 1988

Counties - PONTOTOC Estimated Total Acres: 200

PRODUCTION	Oil	Condensate	Total Liquids	Assoc. Gas	Natural Gas	Total Gas
1996	451	0	451	0	0	0
1997	305	0	305	0	0	0
1998	314	0	314	0	0	0
1999	482	0	482	0	0	0
1979-1999	8,886	0	8,886	0	0	0

STEEDMAN NE - 678592

ONC Dates: Named in 1972 Last Update in 1972

Counties - PONTOTOC Estimated Total Acres: 40

PRODUCTION	Oil	Condensate	Total Liquids	Assoc. Gas	Natural Gas	Total Gas
1979-1999	0	0	0	0	27,319	27,319

STELLA EAST - 679367

ONC Dates: Named in 1950 Last Update in 1995

Counties - CLEVELAND, POTTAWATOMIE Estimated Total Acres: 840

PRODUCTION	Oil	Condensate	Total Liquids	Assoc. Gas	Natural Gas	Total Gas
1996	1,901	0	1,901	0	0	0
1997	1,458	0	1,458	0	0	0
1998	1,199	0	1,199	0	0	0
1999	1,191	0	1,191	0	0	0
1979-1999	204,304	0	204,304	60,288	82,732	143,020

STELLA NW - 002595

ONC Dates: Named in 1982 Last Update in 1995

Counties - CLEVELAND Estimated Total Acres: 40

PRODUCTION	Oil	Condensate	Total Liquids	Assoc. Gas	Natural Gas	Total Gas
1979-1999	582	0	582	0	0	0

STERLING - 679832

ONC Dates: Named in 1961 Last Update in 1983

Counties - COMANCHE Estimated Total Acres: 7520

PRODUCTION	Oil	Condensate	Total Liquids	Assoc. Gas	Natural Gas	Total Gas
1996	4,953	4,410	9,363	2,277	1,882,575	1,884,852
1997	5,125	7,579	12,704	8,425	2,366,415	2,374,840
1998	4,282	4,557	8,839	7,089	2,066,755	2,073,844
1999	3,101	2,707	5,808	5,555	1,253,014	1,258,569
1979-1999	59,386	111,382	170,768	386,824	22,106,274	22,493,098

STERLING EAST - 679863

ONC Dates: Named in 1982 Last Update in 1983

Counties - COMANCHE, GRADY Estimated Total Acres: 2560

PRODUCTION	Oil	Condensate	Total Liquids	Assoc. Gas	Natural Gas	Total Gas
1996	0	0	0	0	36,195	36,195
1997	0	0	0	0	36,795	36,795
1998	0	0	0	0	33,997	33,997
1999	0	0	0	0	31,897	31,897
1979-1999	0	14,413	14,413	5,685	1,825,187	1,830,872

STERLING WEST - 680049

ONC Dates: Named in 1962 Last Update in 1962

Counties - COMANCHE Estimated Total Acres: 160

PRODUCTION	Oil	Condensate	Total Liquids	Assoc. Gas	Natural Gas	Total Gas
1996	639	0	639	0	0	0
1997	295	0	295	0	0	0
1998	478	0	478	0	0	0
1999	347	0	347	0	0	0
1979-1999	8,690	0	8,690	0	0	0

STIDHAM - 680545

ONC Dates: Named in 1943 Last Update in 1999

Counties - MCINTOSH Estimated Total Acres: 5760

PRODUCTION	Oil	Condensate	Total Liquids	Assoc. Gas	Natural Gas	Total Gas
1996	0	0	0	0	195,412	195,412
1997	0	0	0	0	144,879	144,879
1998	0	0	0	0	456,758	456,758
1999	0	0	0	0	521,765	521,765
1979-1999	0	5,835	5,835	2,351	2,736,982	2,739,333

PRODUCTION OF OIL AND GAS BY FIELD

STIDHAM EAST - 680550

ONC Dates: Named in 1975 Last Update in 1999

Counties - MCINTOSH Estimated Total Acres: 160

PRODUCTION	Oil	Condensate	Total Liquids	Assoc. Gas	Natural Gas	Total Gas
1996	0	0	0	0	9,985	9,985
1997	0	0	0	0	9,410	9,410
1998	0	0	0	0	8,904	8,904
1999	0	0	0	0	8,945	8,945
1979-1999	0	0	0	0	332,616	332,616

STIDHAM SE - 012286

ONC Dates: Named in 1988 Last Update in 1997

Counties - MCINTOSH Estimated Total Acres: 320

PRODUCTION	Oil	Condensate	Total Liquids	Assoc. Gas	Natural Gas	Total Gas
1996	0	0	0	0	2,461	2,461
1997	0	0	0	0	1,996	1,996
1998	0	0	0	0	3,758	3,758
1999	0	0	0	0	2,763	2,763
1979-1999	0	0	0	0	111,470	111,470

STIDHAM SOUTH - 680559

ONC Dates: Named in 1977 Last Update in 1999

Counties - MCINTOSH Estimated Total Acres: 4160

PRODUCTION	Oil	Condensate	Total Liquids	Assoc. Gas	Natural Gas	Total Gas
1996	0	0	0	0	140,998	140,998
1997	0	0	0	0	185,314	185,314
1998	0	0	0	0	207,753	207,753
1999	0	0	0	0	223,061	223,061
1979-1999	0	66	66	0	5,244,662	5,244,662

STIGLER - 680607

ONC Dates: Named in 1974 Last Update in 2000

Counties - HASKELL, MUSKOGEE Estimated Total Acres: 14080

PRODUCTION	Oil	Condensate	Total Liquids	Assoc. Gas	Natural Gas	Total Gas
1996	0	0	0	0	460,790	460,790
1997	0	0	0	0	456,662	456,662
1998	0	0	0	0	431,675	431,675
1999	0	0	0	0	452,834	452,834
1979-1999	0	0	0	0	11,176,774	11,176,774

STIGLER WEST - 680623

ONC Dates: Named in 1976 Last Update in 1998

Counties - HASKELL, MUSKOGEE Estimated Total Acres: 11840

PRODUCTION	Oil	Condensate	Total Liquids	Assoc. Gas	Natural Gas	Total Gas
1996	0	0	0	0	1,043,114	1,043,114
1997	0	0	0	0	713,992	713,992
1998	0	0	0	0	930,121	930,121
1999	0	0	0	0	836,387	836,387
1979-1999	0	0	0	61,911	46,488,778	46,550,689

STILLWATER - 002434

ONC Dates: Named in 1943 Last Update in 1996

Counties - PAYNE Estimated Total Acres: 3080

PRODUCTION	Oil	Condensate	Total Liquids	Assoc. Gas	Natural Gas	Total Gas
1996	19,067	0	19,067	15,381	0	15,381
1997	17,364	0	17,364	16,069	0	16,069
1998	13,906	0	13,906	15,132	0	15,132
1999	16,379	0	16,379	8,563	0	8,563
1979-1999	797,839	0	797,839	380,232	1,310	381,542

STILLWATER AIRPORT - 680762

ONC Dates: Named in 1953 Last Update in 1996

Counties - PAYNE Estimated Total Acres: 600

PRODUCTION	Oil	Condensate	Total Liquids	Assoc. Gas	Natural Gas	Total Gas
1996	6,388	0	6,388	7,748	0	7,748
1997	5,702	0	5,702	7,331	0	7,331
1998	4,686	0	4,686	5,098	0	5,098
1999	3,613	0	3,613	4,563	0	4,563
1979-1999	114,122	0	114,122	138,755	0	138,755

PRODUCTION OF OIL AND GAS BY FIELD

STILLWATER AIRPORT NW - 680799

ONC Dates: Named in 1980 Last Update in 1996

Counties - NOBLE, PAYNE Estimated Total Acres: 3520

PRODUCTION	Oil	Condensate	Total Liquids	Assoc. Gas	Natural Gas	Total Gas
1996	11,279	0	11,279	3,178	0	3,178
1997	7,121	0	7,121	2,707	0	2,707
1998	6,018	0	6,018	1,953	0	1,953
1999	1,699	0	1,699	0	0	0
1979-1999	1,097,620	11,179	1,108,799	2,507,006	84,296	2,591,302

STILLWATER NE - 011594

ONC Dates: Named in 1987 Last Update in 1996

Counties - PAYNE Estimated Total Acres: 560

PRODUCTION	Oil	Condensate	Total Liquids	Assoc. Gas	Natural Gas	Total Gas
1996	3,101	0	3,101	18,669	0	18,669
1997	3,264	0	3,264	21,085	0	21,085
1998	3,314	0	3,314	0	22,464	22,464
1999	3,950	0	3,950	0	17,720	17,720
1979-1999	168,444	0	168,444	1,049,018	56,486	1,105,504

STILLWATER NORTH - 680855

ONC Dates: Named in 1955 Last Update in 1996

Counties - PAYNE Estimated Total Acres: 320

PRODUCTION	Oil	Condensate	Total Liquids	Assoc. Gas	Natural Gas	Total Gas
1996	716	0	716	12,402	0	12,402
1997	715	0	715	23,203	0	23,203
1998	706	0	706	0	20,908	20,908
1999	1,034	0	1,034	0	26,547	26,547
1979-1999	70,974	0	70,974	447,183	47,455	494,638

STILLWATER SE - 680917

ONC Dates: Named in 1935 Last Update in 1996

Counties - PAYNE Estimated Total Acres: 200

PRODUCTION	Oil	Condensate	Total Liquids	Assoc. Gas	Natural Gas	Total Gas
1996	3,401	0	3,401	0	0	0
1997	3,156	0	3,156	0	0	0
1998	2,827	0	2,827	0	0	0
1999	2,707	0	2,707	0	0	0
1979-1999	24,735	0	24,735	0	0	0

STILLWATER WEST - 681010

ONC Dates: Named in 1940 Last Update in 1996

Counties - PAYNE Estimated Total Acres: 1320

PRODUCTION	Oil	Condensate	Total Liquids	Assoc. Gas	Natural Gas	Total Gas
1996	20,272	0	20,272	34,197	0	34,197
1997	16,566	0	16,566	33,638	0	33,638
1998	15,175	0	15,175	17,750	1,833	19,583
1999	12,965	0	12,965	7,305	9,004	16,309
1979-1999	627,791	0	627,791	897,683	10,837	908,520

STOCKHOLM SE - 681444

ONC Dates: Named in 1957 Last Update in 1967

Counties - HARPER Estimated Total Acres: 2080

PRODUCTION	Oil	Condensate	Total Liquids	Assoc. Gas	Natural Gas	Total Gas
1996	543	0	543	0	0	0
1997	543	0	543	0	0	0
1998	364	0	364	0	0	0
1999	728	0	728	0	0	0
1979-1999	14,635	0	14,635	0	0	0

STOCKTON - 681568

ONC Dates: Named in 1936 Last Update in 1946

Counties - LOVE Estimated Total Acres: 40

PRODUCTION	Oil	Condensate	Total Liquids	Assoc. Gas	Natural Gas	Total Gas
1996	627	0	627	0	0	0
1997	804	0	804	0	0	0
1998	630	0	630	0	0	0
1999	658	0	658	0	0	0
1979-1999	16,463	0	16,463	0	0	0

PRODUCTION OF OIL AND GAS BY FIELD

STONE - 681847

ONC Dates: Named in 1955 Last Update in 1955

Counties - LINCOLN Estimated Total Acres: 640

PRODUCTION	Oil	Condensate	Total Liquids	Assoc. Gas	Natural Gas	Total Gas
1996	1,651	0	1,651	0	0	0
1997	2,425	0	2,425	0	0	0
1998	1,714	0	1,714	0	0	0
1999	2,227	0	2,227	0	0	0
1979-1999	59,807	0	59,807	12,689	0	12,689

STONE NE - 682002

ONC Dates: Named in 1967 Last Update in 1999

Counties - LINCOLN Estimated Total Acres: 480

PRODUCTION	Oil	Condensate	Total Liquids	Assoc. Gas	Natural Gas	Total Gas
1996	0	0	0	0	24,826	24,826
1997	0	0	0	0	13,762	13,762
1998	0	0	0	0	7,009	7,009
1999	0	0	0	0	13,309	13,309
1979-1999	0	0	0	45,244	358,363	403,607

STONEBLUFF DISTRICT - 681909

ONC Dates: Named in 1949 Last Update in 1989

Counties - MUSKOGEE, OKMULGEE, TULSA, WAGONER Estimated Total Acres: 13280

PRODUCTION	Oil	Condensate	Total Liquids	Assoc. Gas	Natural Gas	Total Gas
1996	11,962	0	11,962	9,577	2,349	11,926
1997	14,229	0	14,229	5,898	578	6,476
1998	4,945	0	4,945	7,147	0	7,147
1999	7,155	0	7,155	6,038	0	6,038
1979-1999	1,131,687	0	1,131,687	68,858	287,356	356,214

STRATFORD SE - 683738

ONC Dates: Named in 1954 Last Update in 1963

Counties - GARVIN Estimated Total Acres: 280

PRODUCTION	Oil	Condensate	Total Liquids	Assoc. Gas	Natural Gas	Total Gas
1979-1999	24,520	0	24,520	0	214,408	214,408

STRATFORD SOUTH - 683769

ONC Dates: Named in 1956 Last Update in 1966

Counties - GARVIN Estimated Total Acres: 160

PRODUCTION	Oil	Condensate	Total Liquids	Assoc. Gas	Natural Gas	Total Gas
1996	816	0	816	0	0	0
1997	502	0	502	0	0	0
1998	340	0	340	0	0	0
1999	680	0	680	0	0	0
1979-1999	24,759	0	24,759	0	9,500	9,500

STRATFORD WEST - 683808

ONC Dates: Named in 1978 Last Update in 1979

Counties - GARVIN Estimated Total Acres: 40

PRODUCTION	Oil	Condensate	Total Liquids	Assoc. Gas	Natural Gas	Total Gas
1996	606	0	606	0	0	0
1997	649	0	649	0	0	0
1998	566	0	566	0	0	0
1999	450	0	450	0	0	0
1979-1999	16,266	0	16,266	0	0	0

STRIKER DISTRICT - 684544

ONC Dates: Named in 1949 Last Update in 1958

Counties - ROGERS, WAGONER Estimated Total Acres: 5880

PRODUCTION	Oil	Condensate	Total Liquids	Assoc. Gas	Natural Gas	Total Gas
1996	3,770	0	3,770	0	0	0
1997	3,106	0	3,106	0	0	0
1998	350	0	350	0	0	0
1999	2,032	0	2,032	0	0	0
1979-1999	112,483	0	112,483	0	0	0

PRODUCTION OF OIL AND GAS BY FIELD

STROHM - 684823

ONC Dates: Named in 1956 Last Update in 1964

Counties - OSAGE Estimated Total Acres: 240

PRODUCTION	Oil	Condensate	Total Liquids	Assoc. Gas	Natural Gas	Total Gas
1996	4,193	0	4,193	0	0	0
1997	3,823	0	3,823	0	0	0
1998	3,955	0	3,955	0	0	0
1999	3,295	0	3,295	0	0	0
1979-1999	112,000	0	112,000	0	0	0

STROHM EAST - 684854

ONC Dates: Named in 1955 Last Update in 1955

Counties - OSAGE Estimated Total Acres: 40

PRODUCTION	Oil	Condensate	Total Liquids	Assoc. Gas	Natural Gas	Total Gas
1996	289	0	289	0	0	0
1997	348	0	348	0	0	0
1998	401	0	401	0	0	0
1999	462	0	462	0	0	0
1979-1999	9,847	0	9,847	0	0	0

STROHM NORTH - 684885

ONC Dates: Named in 1954 Last Update in 1964

Counties - OSAGE Estimated Total Acres: 200

PRODUCTION	Oil	Condensate	Total Liquids	Assoc. Gas	Natural Gas	Total Gas
1996	360	0	360	0	0	0
1997	284	0	284	0	0	0
1998	136	0	136	0	0	0
1999	144	0	144	0	0	0
1979-1999	92,852	0	92,852	0	0	0

STROHM NW - 684916

ONC Dates: Named in 1964 Last Update in 1964

Counties - OSAGE Estimated Total Acres: 40

PRODUCTION	Oil	Condensate	Total Liquids	Assoc. Gas	Natural Gas	Total Gas
1979-1999	26,631	0	26,631	0	0	0

STRONG CITY DISTRICT - 010199

ONC Dates: Named in 1914 Last Update in 1990

Counties - BECKHAM, ELLIS, ROGER MILLS Estimated Total Acres: 134560

PRODUCTION	Oil	Condensate	Total Liquids	Assoc. Gas	Natural Gas	Total Gas
1996	30,874	448,901	479,775	0	75,732,447	75,732,447
1997	52,479	431,465	483,944	55,089	76,986,035	77,041,124
1998	160,585	283,185	443,770	359,211	76,721,383	77,080,594
1999	147,342	218,784	366,126	8,765,944	55,368,227	64,134,171
1979-1999	551,080	6,593,036	7,144,116	9,299,920	946,057,122	955,357,042

STRONG EAST - 015054

ONC Dates: Named in 1973 Last Update in 1993

Counties - BEAVER Estimated Total Acres: 160

PRODUCTION	Oil	Condensate	Total Liquids	Assoc. Gas	Natural Gas	Total Gas
1979-1999	35,615	0	35,615	0	0	0

STROUD - 685102

ONC Dates: Named in 1923 Last Update in 1988

Counties - CREEK, LINCOLN Estimated Total Acres: 26000

PRODUCTION	Oil	Condensate	Total Liquids	Assoc. Gas	Natural Gas	Total Gas
1996	190,906	739	191,645	281,920	190,116	472,036
1997	185,788	444	186,232	280,054	178,519	458,573
1998	161,701	137	161,838	379,221	136,084	515,305
1999	150,702	327	151,029	222,432	206,626	429,058
1979-1999	7,595,498	12,581	7,608,079	9,487,868	6,506,135	15,994,003

STROUD EAST - 685195

ONC Dates: Named in 1940 Last Update in 1947

Counties - CREEK Estimated Total Acres: 680

PRODUCTION	Oil	Condensate	Total Liquids	Assoc. Gas	Natural Gas	Total Gas
1996	3,418	0	3,418	0	0	0
1997	3,254	0	3,254	0	0	0
1998	2,811	0	2,811	0	0	0
1999	3,716	0	3,716	0	0	0
1979-1999	118,701	0	118,701	0	0	0

PRODUCTION OF OIL AND GAS BY FIELD

STROUD NORTH - 685257

ONC Dates: Named in 1937 Last Update in 1954

Counties - CREEK, LINCOLN Estimated Total Acres: 480

PRODUCTION	Oil	Condensate	Total Liquids	Assoc. Gas	Natural Gas	Total Gas
1996	0	0	0	0	7,389	7,389
1997	0	0	0	0	17,552	17,552
1998	0	0	0	0	11,234	11,234
1999	0	0	0	0	9,395	9,395
1979-1999	0	0	0	0	299,773	299,773

STUART SW - 685660

ONC Dates: Named in 1959 Last Update in 1961

Counties - HUGHES Estimated Total Acres: 1280

PRODUCTION	Oil	Condensate	Total Liquids	Assoc. Gas	Natural Gas	Total Gas
1996	0	0	0	0	151,025	151,025
1997	0	0	0	0	127,760	127,760
1998	0	0	0	0	108,331	108,331
1999	0	0	0	0	92,688	92,688
1979-1999	0	0	0	0	4,317,510	4,317,510

STURGIS EAST - 686063

ONC Dates: Named in 1954 Last Update in 1957

Counties - TEXAS Estimated Total Acres: 360

PRODUCTION	Oil	Condensate	Total Liquids	Assoc. Gas	Natural Gas	Total Gas
1996	0	0	0	10,392	0	10,392
1997	2,016	0	2,016	0	0	0
1998	3,784	0	3,784	0	0	0
1999	6,769	0	6,769	0	0	0
1979-1999	96,778	0	96,778	65,098	0	65,098

STURGIS NORTH - 002449

ONC Dates: Named in 1953 Last Update in 1957

Counties - CIMARRON Estimated Total Acres: 40

PRODUCTION	Oil	Condensate	Total Liquids	Assoc. Gas	Natural Gas	Total Gas
1979-1999	0	284	284	0	204,555	204,555

SULPHUR NW - 687830

ONC Dates: Named in 1947 Last Update in 1947

Counties - MURRAY Estimated Total Acres: 40

PRODUCTION	Oil	Condensate	Total Liquids	Assoc. Gas	Natural Gas	Total Gas
1996	1,578	0	1,578	0	0	0
1997	1,747	0	1,747	0	0	0
1999	157	0	157	0	0	0
1979-1999	29,552	0	29,552	0	0	0

SUMMERFIELD WEST - 688078

ONC Dates: Named in 1990 Last Update in 1991

Counties - LATIMER, LE FLORE Estimated Total Acres: 1280

PRODUCTION	Oil	Condensate	Total Liquids	Assoc. Gas	Natural Gas	Total Gas
1996	0	0	0	0	69,505	69,505
1997	0	0	0	0	58,590	58,590
1998	0	0	0	0	69,025	69,025
1999	0	0	0	0	54,655	54,655
1979-1999	0	0	0	0	795,079	795,079

SUMNER DISTRICT NORTH - 688512

ONC Dates: Named in 1953 Last Update in 1995

Counties - NOBLE Estimated Total Acres: 1760

PRODUCTION	Oil	Condensate	Total Liquids	Assoc. Gas	Natural Gas	Total Gas
1996	7,473	0	7,473	0	1,317	1,317
1997	6,547	0	6,547	0	0	0
1998	5,176	0	5,176	0	0	0
1999	5,991	0	5,991	0	0	0
1979-1999	192,033	8,499	200,532	2,963	1,037,084	1,040,047

PRODUCTION OF OIL AND GAS BY FIELD

SUMNER NE - 688574

ONC Dates: Named in 1951 Last Update in 1995

Counties - NOBLE Estimated Total Acres: 680

PRODUCTION	Oil	Condensate	Total Liquids	Assoc. Gas	Natural Gas	Total Gas
1996	172	0	172	0	0	0
1997	534	0	534	0	0	0
1998	178	0	178	0	0	0
1979-1999	35,724	92	35,816	0	339,727	339,727

SUMNER NW - 688636

ONC Dates: Named in 1946 Last Update in 1995

Counties - NOBLE Estimated Total Acres: 80

PRODUCTION	Oil	Condensate	Total Liquids	Assoc. Gas	Natural Gas	Total Gas
1979-1999	3,627	0	3,627	0	0	0

SUMNER SOUTH - 688673

ONC Dates: Named in 1982 Last Update in 1995

Counties - NOBLE Estimated Total Acres: 40

PRODUCTION	Oil	Condensate	Total Liquids	Assoc. Gas	Natural Gas	Total Gas
1979-1999	2,195	0	2,195	0	0	0

SUMNER SW - 010203

ONC Dates: Named in 1986 Last Update in 1995

Counties - NOBLE Estimated Total Acres: 40

PRODUCTION	Oil	Condensate	Total Liquids	Assoc. Gas	Natural Gas	Total Gas
1979-1999	1,341	0	1,341	0	0	0

SUMPTER - 688729

ONC Dates: Named in 1954 Last Update in 1985

Counties - KAY Estimated Total Acres: 440

PRODUCTION	Oil	Condensate	Total Liquids	Assoc. Gas	Natural Gas	Total Gas
1996	154	149	303	0	7,682	7,682
1997	301	0	301	0	4,254	4,254
1998	0	0	0	0	2,503	2,503
1999	149	0	149	0	1,674	1,674
1979-1999	7,284	451	7,735	15,586	91,089	106,675

SUNDOWN SW - 689194

ONC Dates: Named in 1920 Last Update in 1964

Counties - OSAGE Estimated Total Acres: 120

PRODUCTION	Oil	Condensate	Total Liquids	Assoc. Gas	Natural Gas	Total Gas
1979-1999	84	0	84	0	53,988	53,988

SUNNY SLOPE NE - 689504

ONC Dates: Named in 1957 Last Update in 1996

Counties - OSAGE, PAWNEE Estimated Total Acres: 680

PRODUCTION	Oil	Condensate	Total Liquids	Assoc. Gas	Natural Gas	Total Gas
1996	2,445	0	2,445	0	0	0
1997	2,161	0	2,161	0	0	0
1998	2,230	0	2,230	0	0	0
1999	1,625	0	1,625	0	0	0
1979-1999	81,541	0	81,541	25,340	0	25,340

SUNNY SLOPE SE - 009149

ONC Dates: Named in 1984 Last Update in 1996

Counties - OSAGE, PAWNEE Estimated Total Acres: 40

PRODUCTION	Oil	Condensate	Total Liquids	Assoc. Gas	Natural Gas	Total Gas
1979-1999	181	0	181	0	0	0

SUNSET - 690093

ONC Dates: Named in Last Update in 1964

Counties - OSAGE Estimated Total Acres: 960

PRODUCTION	Oil	Condensate	Total Liquids	Assoc. Gas	Natural Gas	Total Gas
1996	2,940	0	2,940	0	0	0
1997	3,008	0	3,008	0	0	0
1998	2,142	0	2,142	0	0	0
1999	1,348	0	1,348	0	1,905	1,905
1979-1999	56,866	0	56,866	0	1,905	1,905

PRODUCTION OF OIL AND GAS BY FIELD

SUNSET NE - 690155

ONC Dates: Named in 1955 Last Update in 1998

Counties - OSAGE Estimated Total Acres: 320

PRODUCTION	Oil	Condensate	Total Liquids	Assoc. Gas	Natural Gas	Total Gas
1996	768	0	768	0	0	0
1997	874	0	874	0	0	0
1998	3,374	0	3,374	0	0	0
1999	3,787	0	3,787	0	0	0
1979-1999	32,871	0	32,871	1,145	55,819	56,964

SWEET WATER - 692477

ONC Dates: Named in 1981 Last Update in 1986

Counties - BECKHAM, ROGER MILLS Estimated Total Acres: 1280

PRODUCTION	Oil	Condensate	Total Liquids	Assoc. Gas	Natural Gas	Total Gas
1979-1999	0	0	0	0	61,345	61,345

SWEET WATER NW - 692479

ONC Dates: Named in 1978 Last Update in 1991

Counties - BECKHAM, ROGER MILLS Estimated Total Acres: 8320

PRODUCTION	Oil	Condensate	Total Liquids	Assoc. Gas	Natural Gas	Total Gas
1996	0	201	201	0	573,305	573,305
1997	0	0	0	0	495,969	495,969
1998	0	0	0	0	419,983	419,983
1999	0	0	0	0	355,222	355,222
1979-1999	6,720	10,924	17,644	0	20,513,185	20,513,185

SWEET WATER WEST - 000822

ONC Dates: Named in 1981 Last Update in 1986

Counties - BECKHAM, ROGER MILLS Estimated Total Acres: 1280

PRODUCTION	Oil	Condensate	Total Liquids	Assoc. Gas	Natural Gas	Total Gas
1996	0	369	369	0	78,276	78,276
1997	367	197	564	0	87,726	87,726
1998	0	187	187	0	90.654	90,654
1999	0	373	373	0	54,456	54,456
1979-1999	567	6,376	6,943	31,597	1,662,195	1,693,792

SYLVIAN - 693674

ONC Dates: Named in 1941 Last Update in 1995

Counties - SEMINOLE Estimated Total Acres: 880

PRODUCTION	Oil	Condensate	Total Liquids	Assoc. Gas	Natural Gas	Total Gas
1996	4,015	0	4,015	15,297	5,846	21,143
1997	4,412	0	4,412	35,046	1,096	36,142
1998	3,866	0	3,866	52,763	5,417	58,180
1999	3,981	0	3,981	65,213	8,539	73,752
1979-1999	268,543	1,664	270,207	671,345	457.837	1,129,182

SYLVIAN EAST - 693705

ONC Dates: Named in 1949 Last Update in 1952

Counties - OKFUSKEE, SEMINOLE Estimated Total Acres: 400

PRODUCTION	Oil	Condensate	Total Liquids	Assoc. Gas	Natural Gas	Total Gas
1998	0	0	0	0	6,562	6,562
1999	0	0	0	0	5,704	5,704
1979-1999	21,884	0	21,884	0	12,266	12,266

SYLVIAN NORTH - 693767

ONC Dates: Named in 1970 Last Update in 1970

Counties - OKFUSKEE, SEMINOLE Estimated Total Acres: 40

PRODUCTION	Oil	Condensate	Total Liquids	Assoc. Gas	Natural Gas	Total Gas
1979-1999	10,161	0	10,161	0	0	0

SYLVIAN NW - 693798

ONC Dates: Named in 1942 Last Update in 1995

Counties - SEMINOLE Estimated Total Acres: 440

PRODUCTION	Oil	Condensate	Total Liquids	Assoc. Gas	Natural Gas	Total Gas
1979-1999	0	0	0	0	2,367	2,367

PRODUCTION OF OIL AND GAS BY FIELD

TABLER EAST - 000823

ONC Dates: Named in 1979 Last Update in 1991

Counties - GRADY Estimated Total Acres: 4800

PRODUCTION	Oil	Condensate	Total Liquids	Assoc. Gas	Natural Gas	Total Gas
1996	2,302	274	2,576	0	254,728	254,728
1997	9,677	0	9,677	0	214,284	214,284
1998	16,343	104	16,447	0	251,531	251,531
1999	12,158	0	12,158	0	175,229	175,229
1979-1999	169,532	223,907	393,439	232,272	50,388,139	50,620,411

TABLER SE - 695523

ONC Dates: Named in 1979 Last Update in 2000

Counties - GRADY Estimated Total Acres: 1440

PRODUCTION	Oil	Condensate	Total Liquids	Assoc. Gas	Natural Gas	Total Gas
1996	8,363	0	8,363	20,382	0	20,382
1997	7,840	0	7,840	22,460	0	22,460
1998	7,384	0	7,384	15,373	0	15,373
1999	7,139	0	7,139	15,655	0	15,655
1979-1999	162,009	28,809	190,818	231,790	197,389	429,179

TAFT DISTRICT - 695853

ONC Dates: Named in 1958 Last Update in 1958

Counties - MUSKOGEE, WAGONER Estimated Total Acres: 1280

PRODUCTION	Oil	Condensate	Total Liquids	Assoc. Gas	Natural Gas	Total Gas
1979-1999	1,817	0	1,817	1,676	179,127	180,803

TALALA - 696287

ONC Dates: Named in 1913 Last Update in 1941

Counties - ROGERS Estimated Total Acres: 4480

PRODUCTION	Oil	Condensate	Total Liquids	Assoc. Gas	Natural Gas	Total Gas
1979-1999	0	0	0	0	21,763	21,763

TALALA NORTH - 696318

ONC Dates: Named in 1940 Last Update in 1941

Counties - ROGERS Estimated Total Acres: 640

PRODUCTION	Oil	Condensate	Total Liquids	Assoc. Gas	Natural Gas	Total Gas
1996	2,338	0	2,338	0	0	0
1997	1,631	0	1,631	0	0	0
1998	1,000	0	1,000	0	0	0
1999	740	0	740	0	0	0
1979-1999	128,383	0	128,383	0	0	0

TALIHINA NW - 014604

ONC Dates: Named in 1993 Last Update in 1998

Counties - LATIMER, LE FLORE Estimated Total Acres: 6400

PRODUCTION	Oil	Condensate	Total Liquids	Assoc. Gas	Natural Gas	Total Gas
1996	0	0	0	0	1,244,771	1,244,771
1997	0	0	0	0	793,745	793,745
1998	0	0	0	0	587,646	587,646
1999	0	0	0	0	557,792	557,792
1979-1999	0	195	195	0	5,287,990	5,287,990

TANDY EAST - 697113

ONC Dates: Named in 1976 Last Update in 1976

Counties - HUGHES Estimated Total Acres: 160

PRODUCTION	Oil	Condensate	Total Liquids	Assoc. Gas	Natural Gas	Total Gas
1996	0	0	0	0	35,877	35,877
1997	0	0	0	0	10,328	10,328
1998	0	0	0	0	4,406	4,406
1999	0	0	0	0	2,343	2,343
1979-1999	0	0	0	0	101,591	101,591

TANGIER - 697155

ONC Dates: Named in 1960 Last Update in 1986

Counties - ELLIS, WOODWARD Estimated Total Acres: 57120

PRODUCTION	Oil	Condensate	Total Liquids	Assoc. Gas	Natural Gas	Total Gas
1996	25,176	31,523	56,699	57,173	3,102,322	3,159,495
1997	5,707	32,082	37,789	42,835	3,173,156	3,215,991
1998	10,711	13,581	24,292	26,147	2,121,513	2,147,660
1999	13,321	8,252	21,573	19,571	1,552,287	1,571,858
1979-1999	578,273	609,529	1,187,802	1,834,258	59,087,369	60,921,627

PRODUCTION OF OIL AND GAS BY FIELD

TATUMS NE - 698364

ONC Dates: Named in 1954 Last Update in 1999

Counties - CARTER Estimated Total Acres: 480

PRODUCTION	Oil	Condensate	Total Liquids	Assoc. Gas	Natural Gas	Total Gas
1996	5,234	0	5,234	6,709	273	6,982
1997	4,601	0	4,601	9,421	1,032	10,453
1998	5,245	0	5,245	13,243	1	13,244
1999	3,944	0	3,944	9,241	0	9,241
1979-1999	224,155	0	224,155	348,134	24,277	372,411

TECUMSEH EAST - 699837

ONC Dates: Named in 1941 Last Update in 1941

Counties - POTTAWATOMIE Estimated Total Acres: 440

PRODUCTION	Oil	Condensate	Total Liquids	Assoc. Gas	Natural Gas	Total Gas
1996	6,902	0	6,902	0	0	0
1997	6,396	0	6,396	0	0	0
1998	6,218	0	6,218	0	0	0
1999	5,085	0	5,085	0	0	0
1979-1999	311,219	0	311,219	0	0	0

TECUMSEH LAKE - 699868

ONC Dates: Named in 1941 Last Update in 1991

Counties - POTTAWATOMIE Estimated Total Acres: 1320

PRODUCTION	Oil	Condensate	Total Liquids	Assoc. Gas	Natural Gas	Total Gas
1996	5,491	0	5,491	0	0	0
1997	5,645	0	5,645	0	0	0
1998	6,288	0	6,288	0	0	0
1999	7,013	0	7,013	0	0	0
1979-1999	352,003	302	352,305	0	0	0

TECUMSEH NE - 699961

ONC Dates: Named in 1952 Last Update in 1991

Counties - POTTAWATOMIE Estimated Total Acres: 560

PRODUCTION	Oil	Condensate	Total Liquids	Assoc. Gas	Natural Gas	Total Gas
1998	178	0	178	0	3,115	3,115
1979-1999	18,852	0	18,852	0	3,115	3,115

TECUMSEH NW - 700050

ONC Dates: Named in 1979 Last Update in 1991

Counties - POTTAWATOMIE Estimated Total Acres: 3440

PRODUCTION	Oil	Condensate	Total Liquids	Assoc. Gas	Natural Gas	Total Gas
1996	555,770	0	555,770	64,559	7,574	72,133
1997	426,070	0	426,070	41,046	5,445	46,491
1998	348,029	0	348,029	23,835	4,454	28,289
1999	282,958	172	283,130	20,471	3,773	24,244
1979-1999	12,647,595	819	12,648,414	27,316,963	526,263	27,843,226

TECUMSEH SE - 700054

ONC Dates: Named in 1951 Last Update in 1991

Counties - POTTAWATOMIE Estimated Total Acres: 520

PRODUCTION	Oil	Condensate	Total Liquids	Assoc. Gas	Natural Gas	Total Gas
1996	1,675	0	1,675	0	0	0
1997	1,598	0	1,598	0	0	0
1998	1,539	0	1,539	0	0	0
1999	1,403	0	1,403	0	0	0
1979-1999	55,364	0	55,364	0	0	0

TECUMSEH SW - 700085

ONC Dates: Named in 1952 Last Update in 1991

Counties - POTTAWATOMIE Estimated Total Acres: 80

PRODUCTION	Oil	Condensate	Total Liquids	Assoc. Gas	Natural Gas	Total Gas
1979-1999	13,395	0	13,395	0	0	0

TELLER SW - 700684

ONC Dates: Named in 1981 Last Update in 1981

Counties - JOHNSTON, MARSHALL Estimated Total Acres: 80

PRODUCTION	Oil	Condensate	Total Liquids	Assoc. Gas	Natural Gas	Total Gas
1979-1999	1,462	0	1,462	0	0	0

TEMPLE SOUTH - 000826

ONC Dates: Named in 1982 Last Update in 1982

Counties - COTTON Estimated Total Acres: 40

PRODUCTION	Oil	Condensate	Total Liquids	Assoc. Gas	Natural Gas	Total Gas
1979-1999	223	0	223	0	0	0

PRODUCTION OF OIL AND GAS BY FIELD

TERLTON - 701635

ONC Dates: Named in 1912 Last Update in 1996

Counties - CREEK, PAWNEE Estimated Total Acres: 3520

PRODUCTION	Oil	Condensate	Total Liquids	Assoc. Gas	Natural Gas	Total Gas
1996	16,259	0	16,259	24,193	3,592	27,785
1997	13,549	0	13,549	17,547	16,239	33,786
1998	12,035	0	12,035	11,590	14,905	26,495
1999	11,548	0	11,548	12,433	18,613	31,046
1979-1999	387,361	0	387,361	441,839	537,731	979,570

TERLTON NE - 701697

ONC Dates: Named in 1954 Last Update in 1996

Counties - OSAGE, PAWNEE Estimated Total Acres: 400

PRODUCTION	Oil	Condensate	Total Liquids	Assoc. Gas	Natural Gas	Total Gas
1979-1999	369	0	369	8,289	12,146	20,435

TERLTON NORTH - 701728

ONC Dates: Named in Last Update in 1996

Counties - CREEK, OSAGE, PAWNEE Estimated Total Acres: 4520

PRODUCTION	Oil	Condensate	Total Liquids	Assoc. Gas	Natural Gas	Total Gas
1996	45,628	0	45,628	14,150	0	14,150
1997	41,448	0	41,448	11,719	0	11,719
1998	40,542	0	40,542	15,814	0	15,814
1999	38,937	0	38,937	15,290	0	15,290
1979-1999	1,826,895	267	1,827,162	2,761,594	953,223	3,714,817

TERLTON SE - 701759

ONC Dates: Named in 1951 Last Update in 1996

Counties - PAWNEE Estimated Total Acres: 240

PRODUCTION	Oil	Condensate	Total Liquids	Assoc. Gas	Natural Gas	Total Gas
1996	436	0	436	0	0	0
1997	512	0	512	0	0	0
1998	146	0	146	0	0	0
1999	71	0	71	0	0	0
1979-1999	13,842	0	13,842	0	0	0

TEXHOMA EAST - 014064

ONC Dates: Named in 1977 Last Update in 2000

Counties - TEXAS Estimated Total Acres: 10880

PRODUCTION	Oil	Condensate	Total Liquids	Assoc. Gas	Natural Gas	Total Gas
1996	0	367	367	0	537,868	537,868
1997	0	772	772	0	492,365	492,365
1998	0	212	212	0	435,360	435,360
1999	0	70	70	0	374,199	374,199
1979-1999	0	50,392	50,392	0	20,023,522	20,023,522

TEXHOMA NORTH - 703160

ONC Dates: Named in 1971 Last Update in 1991

Counties - TEXAS Estimated Total Acres: 3200

PRODUCTION	Oil	Condensate	Total Liquids	Assoc. Gas	Natural Gas	Total Gas
1996	512	0	512	0	90,570	90,570
1997	1,395	0	1,395	0	106,628	106,628
1998	1,157	0	1,157	0	72,496	72,496
1999	534	0	534	0	63,427	63,427
1979-1999	19,187	24,194	43,381	0	2,267,106	2,267,106

TEXHOMA NW - 014065

ONC Dates: Named in 1981 Last Update in 1991

Counties - TEXAS Estimated Total Acres: 1920

PRODUCTION	Oil	Condensate	Total Liquids	Assoc. Gas	Natural Gas	Total Gas
1996	0	0	0	0	72,122	72,122
1997	0	111	111	0	58,481	58,481
1998	0	0	0	0	50,584	50,584
1999	0	0	0	0	49,650	49,650
1979-1999	0	1,822	1,822	0	3,030,158	3,030,158

PRODUCTION OF OIL AND GAS BY FIELD

THACKERVILLE NORTH - 703759

ONC Dates: Named in 1960 Last Update in 1965

Counties - LOVE Estimated Total Acres: 1440

PRODUCTION	Oil	Condensate	Total Liquids	Assoc. Gas	Natural Gas	Total Gas
1996	40,317	0	40,317	0	0	0
1997	31,959	0	31,959	0	0	0
1979-1999	1,684,055	0	1,684,055	640,198	0	640,198

THOMAS - 704875

ONC Dates: Named in 1924 Last Update in 1994

Counties - KAY Estimated Total Acres: 2600

PRODUCTION	Oil	Condensate	Total Liquids	Assoc. Gas	Natural Gas	Total Gas
1996	43,085	0	43,085	0	0	0
1997	44,259	0	44,259	0	0	0
1998	39,027	0	39,027	0	0	0
1999	39,523	0	39,523	0	9,026	9,026
1979-1999	1,317,467	1,105	1,318,572	1,367,144	497,804	1,864,948

THOMAS NE - 705061

ONC Dates: Named in 1955 Last Update in 1979

Counties - KAY Estimated Total Acres: 200

PRODUCTION	Oil	Condensate	Total Liquids	Assoc. Gas	Natural Gas	Total Gas
1996	353	0	353	0	0	0
1997	906	0	906	0	0	0
1998	499	0	499	0	0	0
1999	514	0	514	0	0	0
1979-1999	22,806	0	22,806	0	0	0

THOMAS SOUTH - 705107

ONC Dates: Named in 1975 Last Update in 1990

Counties - BLAINE, CUSTER Estimated Total Acres: 23040

PRODUCTION	Oil	Condensate	Total Liquids	Assoc. Gas	Natural Gas	Total Gas
1996	45,889	25,719	71,608	138,176	3,030,041	3,168,217
1997	37,141	32,468	69,609	113,144	3,995,652	4,108,796
1998	35,002	26,987	61,989	73,012	4,802,257	4,875,269
1999	32,940	25,389	58,329	66,256	3,172,520	3,238,776
1979-1999	1,769,314	4,960,859	6,730,173	5,303,264	178,399,655	183,702,919

THREE SANDS EAST - 706611

ONC Dates: Named in 1961 Last Update in 1961

Counties - NOBLE Estimated Total Acres: 160

PRODUCTION	Oil	Condensate	Total Liquids	Assoc. Gas	Natural Gas	Total Gas
1999	0	0	0	0	2,436	2,436
1979-1999	3,413	0	3,413	30,708	2,436	33,144

THREE SANDS NE - 706642

ONC Dates: Named in 1975 Last Update in 2000

Counties - KAY Estimated Total Acres: 320

PRODUCTION	Oil	Condensate	Total Liquids	Assoc. Gas	Natural Gas	Total Gas
1979-1999	0	0	0	19,249	182,554	201,803

TI NORTH - 008644

ONC Dates: Named in 1984 Last Update in 1991

Counties - PITTSBURG Estimated Total Acres: 6400

PRODUCTION	Oil	Condensate	Total Liquids	Assoc. Gas	Natural Gas	Total Gas
1996	0	0	0	0	1,121,492	1,121,492
1997	0	0	0	0	1,079,579	1,079,579
1998	0	0	0	0	927,784	927,784
1999	0	0	0	0	929,745	929,745
1979-1999	0	0	0	0	17,279,458	17,279,458

TI NW - 006172

ONC Dates: Named in 1983 Last Update in 1987

Counties - PITTSBURG Estimated Total Acres: 1920

PRODUCTION	Oil	Condensate	Total Liquids	Assoc. Gas	Natural Gas	Total Gas
1996	0	0	0	0	23,017	23,017
1997	0	0	0	0	21,472	21,472
1998	0	0	0	0	18,914	18,914
1999	0	0	0	0	18,079	18,079
1979-1999	0	0	0	0	298,860	298,860

PRODUCTION OF OIL AND GAS BY FIELD

TIDAL OSAGE - 707324

ONC Dates: Named in 1916 Last Update in 1964

Counties - OSAGE Estimated Total Acres: 5120

PRODUCTION	Oil	Condensate	Total Liquids	Assoc. Gas	Natural Gas	Total Gas
1996	121,188	0	121,188	9,632	4,822	14,454
1997	112,304	0	112,304	13,217	2,628	15,845
1998	98,004	0	98,004	12,601	45	12,646
1999	85,412	0	85,412	4,270	0	4,270
1979-1999	2,985,836	0	2,985,836	841,626	120,807	962,433

TIGER FLATS - 707603

ONC Dates: Named in 1908 Last Update in 1958

Counties - OKFUSKEE, OKMULGEE Estimated Total Acres: 11120

PRODUCTION	Oil	Condensate	Total Liquids	Assoc. Gas	Natural Gas	Total Gas
1996	13,633	449	14,082	13,974	66,627	80,601
1997	8,993	295	9,288	9,589	92,008	101,597
1998	7,630	124	7,754	11,478	58,992	70,470
1999	7,915	374	8,289	14,229	80,890	95,119
1979-1999	928,041	8,739	936,780	725,709	3,674,991	4,400,700

TIGER FLATS SE - 707634

ONC Dates: Named in 1947 Last Update in 1957

Counties - OKMULGEE Estimated Total Acres: 920

PRODUCTION	Oil	Condensate	Total Liquids	Assoc. Gas	Natural Gas	Total Gas
1997	58	0	58	0	0	0
1998	57	0	57	0	0	0
1979-1999	10,188	0	10,188	20,716	15,766	36,482

TIPTON - 709525

ONC Dates: Named in 1936 Last Update in 1947

Counties - JACKSON, TILLMAN Estimated Total Acres: 1000

PRODUCTION	Oil	Condensate	Total Liquids	Assoc. Gas	Natural Gas	Total Gas
1996	28,875	0	28,875	0	0	0
1997	26,361	0	26,361	0	0	0
1998	25,226	0	25,226	0	0	0
1999	24,736	0	24,736	0	0	0
1979-1999	726,124	0	726,124	0	0	0

TIPTON NORTH - 709587

ONC Dates: Named in 1952 Last Update in 1979

Counties - JACKSON, TILLMAN Estimated Total Acres: 200

PRODUCTION	Oil	Condensate	Total Liquids	Assoc. Gas	Natural Gas	Total Gas
1996	2,299	0	2,299	0	0	0
1997	2,394	0	2,394	0	0	0
1998	2,490	0	2,490	0	0	0
1999	1,996	0	1,996	0	0	0
1979-1999	53,359	0	53,359	0	0	0

TONKAWA - 712851

ONC Dates: Named in 1921 Last Update in 1984

Counties - KAY, NOBLE Estimated Total Acres: 16320

PRODUCTION	Oil	Condensate	Total Liquids	Assoc. Gas	Natural Gas	Total Gas
1996	190,028	9,196	199,224	251,207	113,487	364,694
1997	181,204	9,719	190,923	237,541	81,941	319,482
1998	191,594	7,115	198,709	205,026	158,633	363,659
1999	178,957	4,224	183,181	69,133	151,383	220,516
1979-1999	6,237,377	130,252	6,367,629	10,148,058	1,990,671	12,138,729

TONKAWA SOUTH - 712944

ONC Dates: Named in Last Update in 2000

Counties - NOBLE Estimated Total Acres: 6280

PRODUCTION	Oil	Condensate	Total Liquids	Assoc. Gas	Natural Gas	Total Gas
1996	39,040	108	39,148	159,369	75,034	234,403
1997	34,852	0	34,852	112,491	98,648	211,139
1998	28,470	0	28,470	142,708	346,531	489,239
1999	34,139	0	34,139	85,602	123,457	209,059
1979-1999	719,547	5,363	724,910	3,158,223	1,840,300	4,998,523

PRODUCTION OF OIL AND GAS BY FIELD

TOUZALIN - 714308

ONC Dates: Named in 1960 Last Update in 1995

Counties - ELLIS Estimated Total Acres: 8320

PRODUCTION	Oil	Condensate	Total Liquids	Assoc. Gas	Natural Gas	Total Gas
1996	4,534	8,035	12,569	106,518	2,430,228	2,536,746
1997	2,687	4,477	7,164	124,150	1,616,883	1,741,033
1998	3,257	2,203	5,460	147,263	1,228,700	1,375,963
1999	4,114	948	5,062	86,456	1,012,719	1,099,175
1979-1999	157,003	63,673	220,676	1,608,882	18,307,211	19,916,093

TRACY SE - 715037

ONC Dates: Named in 1965 Last Update in 1999

Counties - TEXAS Estimated Total Acres: 11520

PRODUCTION	Oil	Condensate	Total Liquids	Assoc. Gas	Natural Gas	Total Gas
1996	0	0	0	0	194,481	194,481
1997	0	190	190	0	162,935	162,935
1998	0	0	0	0	141,648	141,648
1999	92	0	92	0	132,735	132,735
1979-1999	92	2,079	2,171	0	2,399,859	2,399,859

TRAIL SOUTH - 715450

ONC Dates: Named in 1973 Last Update in 1978

Counties - DEWEY Estimated Total Acres: 1920

PRODUCTION	Oil	Condensate	Total Liquids	Assoc. Gas	Natural Gas	Total Gas
1996	0	5,082	5,082	0	445,081	445,081
1997	0	4,639	4,639	2,269	415,760	418,029
1998	156	3,072	3,228	0	371,065	371,065
1999	0	2,658	2,658	0	375,001	375,001
1979-1999	19,298	139,745	159,043	2,995	7,958,086	7,961,081

TRANSCO WEST - 715750

ONC Dates: Named in 1941 Last Update in 1954

Counties - SEMINOLE Estimated Total Acres: 200

PRODUCTION	Oil	Condensate	Total Liquids	Assoc. Gas	Natural Gas	Total Gas
1996	2,015	0	2,015	0	0	0
1997	1,754	0	1,754	0	0	0
1998	1,113	0	1,113	0	0	0
1999	1,536	0	1,536	0	0	0
1979-1999	64,012	0	64,012	0	0	0

TRIBBEY - 717172

ONC Dates: Named in 1980 Last Update in 1980

Counties - POTTAWATOMIE Estimated Total Acres: 40

PRODUCTION	Oil	Condensate	Total Liquids	Assoc. Gas	Natural Gas	Total Gas
1996	4,130	0	4,130	0	0	0
1997	2,660	0	2,660	0	0	0
1998	2,879	0	2,879	0	0	0
1999	1,450	0	1,450	0	0	0
1979-1999	260,335	0	260,335	0	0	0

TRIBBEY EAST - 717176

ONC Dates: Named in 1965 Last Update in 1965

Counties - POTTAWATOMIE Estimated Total Acres: 40

PRODUCTION	Oil	Condensate	Total Liquids	Assoc. Gas	Natural Gas	Total Gas
1996	813	0	813	0	0	0
1997	1,349	0	1,349	0	0	0
1998	325	0	325	0	0	0
1999	356	0	356	0	0	0
1979-1999	24,193	0	24,193	0	0	0

TRIBBEY NORTH - 717238

ONC Dates: Named in 1946 Last Update in 1953

Counties - POTTAWATOMIE Estimated Total Acres: 160

PRODUCTION	Oil	Condensate	Total Liquids	Assoc. Gas	Natural Gas	Total Gas
1979-1999	29,961	0	29,961	0	0	0

TRIMUE NORTH - 717548

ONC Dates: Named in 1956 Last Update in 1956

Counties - JACKSON, TILLMAN Estimated Total Acres: 800

PRODUCTION	Oil	Condensate	Total Liquids	Assoc. Gas	Natural Gas	Total Gas
1979-1999	12,728	0	12,728	0	0	0

PRODUCTION OF OIL AND GAS BY FIELD

TRIMUE WEST - 717641

ONC Dates: Named in 1953 Last Update in 1956

Counties - TILLMAN

Estimated Total Acres: 80

PRODUCTION	Oil	Condensate	Total Liquids	Assoc. Gas	Natural Gas	Total Gas
1979-1999	10,104	0	10,104	0	0	0

TRIUMPH NE - 718323

ONC Dates: Named in 1960 Last Update in 1965

Counties - TEXAS

Estimated Total Acres: 320

PRODUCTION	Oil	Condensate	Total Liquids	Assoc. Gas	Natural Gas	Total Gas
1996	5,025	0	5,025	17,453	0	17,453
1997	1,535	2,518	4,053	13,389	0	13,389
1998	2,771	931	3,702	15,346	0	15,346
1999	2,279	0	2,279	5,354	7,651	13,005
1979-1999	150,856	3,449	154,305	208,000	7,651	215,651

TRIUMPH SOUTH - 718354

ONC Dates: Named in 1958 Last Update in 1961

Counties - TEXAS

Estimated Total Acres: 680

PRODUCTION	Oil	Condensate	Total Liquids	Assoc. Gas	Natural Gas	Total Gas
1996	10,052	0	10,052	2,880	0	2,880
1997	6,828	0	6,828	0	0	0
1998	6,081	1,361	7,442	0	0	0
1999	1,077	1,888	2,965	0	0	0
1979-1999	338,399	3,249	341,648	863,579	0	863,579

TRIVOLI SW - 718403

ONC Dates: Named in 1977 Last Update in 1989

Counties - DEWEY, MAJOR

Estimated Total Acres: 640

PRODUCTION	Oil	Condensate	Total Liquids	Assoc. Gas	Natural Gas	Total Gas
1996	1,187	0	1,187	6,017	0	6,017
1997	1,124	0	1,124	404	6,804	7,208
1998	1,085	0	1,085	1,591	7,106	8,697
1999	1,137	0	1,137	109	6,870	6,979
1979-1999	333,072	0	333,072	863,298	364,101	1,227,399

TROUSDALE - 718664

ONC Dates: Named in 1951 Last Update in 1953

Counties - POTTAWATOMIE

Estimated Total Acres: 280

PRODUCTION	Oil	Condensate	Total Liquids	Assoc. Gas	Natural Gas	Total Gas
1996	1,834	0	1,834	0	0	0
1997	2,449	0	2,449	0	0	0
1998	5,047	0	5,047	0	0	0
1999	2,919	0	2,919	0	0	0
1979-1999	59,396	0	59,396	0	0	0

TROUSDALE SOUTH - 718757

ONC Dates: Named in 1986 Last Update in 1986

Counties - POTTAWATOMIE

Estimated Total Acres: 40

PRODUCTION	Oil	Condensate	Total Liquids	Assoc. Gas	Natural Gas	Total Gas
1996	1,683	0	1,683	0	0	0
1997	1,694	0	1,694	0	0	0
1998	1,708	0	1,708	0	0	0
1999	1,407	0	1,407	0	0	0
1979-1999	26,087	0	26,087	0	0	0

TRYON - 719594

ONC Dates: Named in 1966 Last Update in 1999

Counties - LINCOLN

Estimated Total Acres: 760

PRODUCTION	Oil	Condensate	Total Liquids	Assoc. Gas	Natural Gas	Total Gas
1979-1999	2,352	2,756	5,108	176	155,505	155,681

TRYON NW - 719625

ONC Dates: Named in 1949 Last Update in 1996

Counties - LINCOLN, PAYNE

Estimated Total Acres: 1360

PRODUCTION	Oil	Condensate	Total Liquids	Assoc. Gas	Natural Gas	Total Gas
1996	5,334	0	5,334	0	0	0
1997	5,226	0	5,226	0	0	0
1998	3,189	0	3,189	0	0	0
1999	3,674	0	3,674	0	0	0
1979-1999	188,372	0	188,372	0	0	0

PRODUCTION OF OIL AND GAS BY FIELD

TRYON WEST - 719656

ONC Dates: Named in 1968 Last Update in 1999

Counties - LINCOLN Estimated Total Acres: 400

PRODUCTION	Oil	Condensate	Total Liquids	Assoc. Gas	Natural Gas	Total Gas
1996	2,036	0	2,036	44,041	0	44,041
1997	577	0	577	27,665	0	27,665
1998	312	0	312	9,122	0	9,122
1999	0	0	0	470	0	470
1979-1999	4,921	0	4,921	88,515	60,011	148,526

TUCKER NE - 719912

ONC Dates: Named in 1956 Last Update in 1957

Counties - STEPHENS Estimated Total Acres: 400

PRODUCTION	Oil	Condensate	Total Liquids	Assoc. Gas	Natural Gas	Total Gas
1996	2,455	0	2,455	0	0	0
1997	2,469	0	2,469	0	0	0
1998	1,600	0	1,600	0	0	0
1999	887	0	887	0	0	0
1979-1999	78,505	89	78,594	0	0	0

TUPELO - 000834

ONC Dates: Named in 1981 Last Update in 1988

Counties - COAL Estimated Total Acres: 40

PRODUCTION	Oil	Condensate	Total Liquids	Assoc. Gas	Natural Gas	Total Gas
1979-1999	234	0	234	0	0	0

TUPELO NE - 721059

ONC Dates: Named in 1961 Last Update in 1991

Counties - COAL Estimated Total Acres: 1760

PRODUCTION	Oil	Condensate	Total Liquids	Assoc. Gas	Natural Gas	Total Gas
1996	1,901	65	1,966	23,667	5,568	29,235
1997	1,614	0	1,614	17,828	3,430	21,258
1998	989	0	989	13,053	2,925	15,978
1999	1,095	0	1,095	9,785	2,674	12,459
1979-1999	55,644	355	55,999	132,324	167,118	299,442

TUPELO SOUTH - 721152

ONC Dates: Named in 1972 Last Update in 1988

Counties - COAL Estimated Total Acres: 40

PRODUCTION	Oil	Condensate	Total Liquids	Assoc. Gas	Natural Gas	Total Gas
1996	952	0	952	0	0	0
1997	856	0	856	0	0	0
1998	915	0	915	0	0	0
1979-1999	29,077	0	29,077	0	0	0

TUPELO SW - 721158

ONC Dates: Named in 1982 Last Update in 1988

Counties - COAL Estimated Total Acres: 160

PRODUCTION	Oil	Condensate	Total Liquids	Assoc. Gas	Natural Gas	Total Gas
1996	0	0	0	0	6,235	6,235
1997	0	0	0	0	3,871	3,871
1998	0	0	0	0	2,332	2,332
1999	0	0	0	0	2,179	2,179
1979-1999	0	0	0	0	48,975	48,975

TURKEY - 721245

ONC Dates: Named in 1955 Last Update in 1969

Counties - GARVIN, MURRAY Estimated Total Acres: 120

PRODUCTION	Oil	Condensate	Total Liquids	Assoc. Gas	Natural Gas	Total Gas
1996	596	0	596	0	0	0
1997	461	0	461	0	0	0
1998	475	0	475	0	0	0
1999	455	0	455	0	0	0
1979-1999	5,142	0	5,142	0	0	0

PRODUCTION OF OIL AND GAS BY FIELD

TURKEY CREEK - 721307

ONC Dates: Named in 1917 Last Update in 1961

Counties - OSAGE Estimated Total Acres: 1680

PRODUCTION	Oil	Condensate	Total Liquids	Assoc. Gas	Natural Gas	Total Gas
1996	2,527	0	2,527	0	3,891	3,891
1997	2,275	0	2,275	0	4,242	4,242
1998	1,637	0	1,637	0	1,744	1,744
1999	1,536	0	1,536	0	0	0
1979-1999	67,246	0	67,246	0	219,489	219,489

TURKEY NW - 721617

ONC Dates: Named in 1972 Last Update in 1972

Counties - GARVIN Estimated Total Acres: 160

PRODUCTION	Oil	Condensate	Total Liquids	Assoc. Gas	Natural Gas	Total Gas
1979-1999	0	0	0	0	20,743	20,743

TURLEY DISTRICT - 721958

ONC Dates: Named in 1958 Last Update in 1958

Counties - OSAGE, TULSA Estimated Total Acres: 7840

PRODUCTION	Oil	Condensate	Total Liquids	Assoc. Gas	Natural Gas	Total Gas
1996	30,816	0	30,816	5,823	84,583	90,406
1997	29,180	0	29,180	4,227	93,849	98,076
1998	24,550	0	24,550	8,935	100,491	109,426
1999	20,119	0	20,119	8,274	79,292	87,566
1979-1999	948,926	192	949,118	323,920	1,462,465	1,786,385

TURNER WEST - 722392

ONC Dates: Named in 1982 Last Update in 1995

Counties - POTTAWATOMIE, SEMINOLE Estimated Total Acres: 280

PRODUCTION	Oil	Condensate	Total Liquids	Assoc. Gas	Natural Gas	Total Gas
1996	50,001	0	50,001	0	0	0
1997	43,505	0	43,505	0	0	0
1998	37,402	0	37,402	0	0	0
1999	29,359	0	29,359	0	0	0
1979-1999	1,175,109	0	1,175,109	0	0	0

TURPIN EAST - 000274

ONC Dates: Named in 1981 Last Update in 1993

Counties - BEAVER Estimated Total Acres: 160

PRODUCTION	Oil	Condensate	Total Liquids	Assoc. Gas	Natural Gas	Total Gas
1996	8,244	0	8,244	0	0	0
1997	8,055	0	8,055	0	0	0
1998	7,694	0	7,694	0	0	0
1999	6,645	0	6,645	0	0	0
1979-1999	214,042	0	214,042	0	80,492	80,492

TUSKEGEE DISTRICT - 722857

ONC Dates: Named in 1958 Last Update in 1958

Counties - CREEK Estimated Total Acres: 3280

PRODUCTION	Oil	Condensate	Total Liquids	Assoc. Gas	Natural Gas	Total Gas
1996	18,330	0	18,330	0	1,282	1,282
1997	16,522	0	16,522	0	0	0
1998	14,556	0	14,556	0	0	0
1999	9,935	0	9,935	0	0	0
1979-1999	652,563	0	652,563	306,651	25,945	332,596

TUSKEGEE WEST - 722919

ONC Dates: Named in 1947 Last Update in 1983

Counties - CREEK, OKFUSKEE Estimated Total Acres: 1040

PRODUCTION	Oil	Condensate	Total Liquids	Assoc. Gas	Natural Gas	Total Gas
1996	3,439	0	3,439	0	0	0
1997	4,029	0	4,029	0	0	0
1998	3,713	0	3,713	0	0	0
1999	3,486	0	3,486	0	0	0
1979-1999	289,037	0	289,037	222,214	39,330	261,544

PRODUCTION OF OIL AND GAS BY FIELD

TUTTLE EAST - 723012

ONC Dates: Named in 1971 Last Update in 1997

Counties - CANADIAN, GRADY, MCCLAIN Estimated Total Acres: 17440

PRODUCTION	Oil	Condensate	Total Liquids	Assoc. Gas	Natural Gas	Total Gas
1996	18,854	8,737	27,591	439,688	985,312	1,425,000
1997	18,294	10,506	28,800	441,586	951,566	1,393,152
1998	20,086	16,369	36,455	445,305	1,379,537	1,824,842
1999	16,213	12,905	29,118	339,707	1,476,158	1,815,865
1979-1999	494,187	276,756	770,943	10,665,441	25,284,939	35,950,380

TUTTLE NE - 723053

ONC Dates: Named in 1984 Last Update in 1998

Counties - CANADIAN, GRADY Estimated Total Acres: 13120

PRODUCTION	Oil	Condensate	Total Liquids	Assoc. Gas	Natural Gas	Total Gas
1996	19,798	20,961	40,759	433,004	1,466,359	1,899,363
1997	23,994	50,700	74,694	579,746	2,062,320	2,642,066
1998	33,372	51,536	84,908	530,970	2,294,257	2,825,227
1999	36,276	25,155	61,431	382,022	2,168,886	2,550,908
1979-1999	561,548	367,695	929,243	10,166,541	17,572,307	27,738,848

TUTTLE-KEPPEL - 723043

ONC Dates: Named in Last Update in 1954

Counties - ROGERS Estimated Total Acres: 520

PRODUCTION	Oil	Condensate	Total Liquids	Assoc. Gas	Natural Gas	Total Gas
1996	230	0	230	0	0	0
1997	370	0	370	0	0	0
1998	203	0	203	0	0	0
1999	137	0	137	0	0	0
1979-1999	5,700	0	5,700	0	0	0

TWIN CREEK - 723547

ONC Dates: Named in 1944 Last Update in 1945

Counties - OSAGE, PAWNEE Estimated Total Acres: 800

PRODUCTION	Oil	Condensate	Total Liquids	Assoc. Gas	Natural Gas	Total Gas
1996	2,933	0	2,933	0	0	0
1997	1,638	0	1,638	0	0	0
1998	862	0	862	0	0	0
1999	1,564	0	1,564	0	0	0
1979-1999	237,995	0	237,995	0	0	0

TYROLA NE - 724919

ONC Dates: Named in 1938 Last Update in 1988

Counties - PONTOTOC, SEMINOLE Estimated Total Acres: 6880

PRODUCTION	Oil	Condensate	Total Liquids	Assoc. Gas	Natural Gas	Total Gas
1996	30,032	0	30,032	14,705	0	14,705
1997	33,864	0	33,864	1,922	7,853	9,775
1998	26,390	0	26,390	3,107	12,510	15,617
1999	28,507	0	28,507	0	10,208	10,208
1979-1999	1,229,836	4,067	1,233,903	845,606	485,740	1,331,346

TYRONE - 725105

ONC Dates: Named in 1969 Last Update in 1969

Counties - TEXAS Estimated Total Acres: 12480

PRODUCTION	Oil	Condensate	Total Liquids	Assoc. Gas	Natural Gas	Total Gas
1996	331	485	816	0	469,933	469,933
1997	0	187	187	0	334,644	334,644
1998	0	351	351	0	346,220	346,220
1999	178	739	917	0	1,035,710	1,035,710
1979-1999	5,475	20,207	25,682	24,672	13,131,207	13,155,879

ULAN EAST - 726712

ONC Dates: Named in 1945 Last Update in 1999

Counties - MCINTOSH, PITTSBURG Estimated Total Acres: 8000

PRODUCTION	Oil	Condensate	Total Liquids	Assoc. Gas	Natural Gas	Total Gas
1996	0	0	0	0	1,366,432	1,366,432
1997	0	0	0	0	1,536,485	1,536,485
1998	0	0	0	0	1,435,726	1,435,726
1999	0	0	0	0	1,476,133	1,476,133
1979-1999	0	0	0	0	14,109,425	14,109,425

PRODUCTION OF OIL AND GAS BY FIELD

UNCAS NE - 727270

ONC Dates: Named in 1949 Last Update in 1985

Counties - KAY Estimated Total Acres: 600

PRODUCTION	Oil	Condensate	Total Liquids	Assoc. Gas	Natural Gas	Total Gas
1979-1999	6,606	0	6,606	0	0	0

UNCAS WEST - 727332

ONC Dates: Named in 1947 Last Update in 1985

Counties - KAY Estimated Total Acres: 200

PRODUCTION	Oil	Condensate	Total Liquids	Assoc. Gas	Natural Gas	Total Gas
1996	2,367	0	2,367	0	0	0
1997	2,151	0	2,151	0	0	0
1998	1,839	0	1,839	0	0	0
1999	2,025	0	2,025	0	0	0
1979-1999	37,685	0	37,685	0	0	0

UNION CITY - 727797

ONC Dates: Named in 1974 Last Update in 1996

Counties - CANADIAN, GRADY Estimated Total Acres: 57440

PRODUCTION	Oil	Condensate	Total Liquids	Assoc. Gas	Natural Gas	Total Gas
1996	27,749	58,194	85,943	361,798	9,085,850	9,447,648
1997	26,829	43,257	70,086	308,175	7,692,210	8,000,385
1998	34,704	32,924	67,628	276,917	8,586,825	8,863,742
1999	40,736	20,124	60,860	116,453	8,248,967	8,365,420
1979-1999	1,035,117	1,852,863	2,887,980	3,953,139	177,197,121	181,150,260

UNION CITY SW - 727824

ONC Dates: Named in 1978 Last Update in 1991

Counties - CANADIAN, GRADY Estimated Total Acres: 1920

PRODUCTION	Oil	Condensate	Total Liquids	Assoc. Gas	Natural Gas	Total Gas
1979-1999	211	15,986	16,197	0	229,491	229,491

UNION STAR - 728107

ONC Dates: Named in 1969 Last Update in 1993

Counties - BEAVER Estimated Total Acres: 3520

PRODUCTION	Oil	Condensate	Total Liquids	Assoc. Gas	Natural Gas	Total Gas
1996	26,350	0	26,350	355,130	49,381	404,511
1997	20,972	336	21,308	320,976	11,648	332,624
1998	17,284	537	17,821	252,190	4,046	256,236
1999	14,309	347	14,656	94,924	140,480	235,404
1979-1999	1,283,895	36,144	1,320,039	8,357,177	875,546	9,232,723

UNION STAR DISTRICT - 015073

ONC Dates: Named in 1969 Last Update in 1993

Counties - BEAVER Estimated Total Acres: 2640

PRODUCTION	Oil	Condensate	Total Liquids	Assoc. Gas	Natural Gas	Total Gas
1996	2,220	180	2,400	0	0	0
1997	2,985	0	2,985	0	0	0
1998	3,170	0	3,170	0	0	0
1999	1,682	0	1,682	0	0	0
1979-1999	197,159	180	197,339	88,346	0	88,346

UNITY - 728789

ONC Dates: Named in 1969 Last Update in 1969

Counties - TEXAS Estimated Total Acres: 640

PRODUCTION	Oil	Condensate	Total Liquids	Assoc. Gas	Natural Gas	Total Gas
1996	0	0	0	0	4,806	4,806
1997	0	0	0	0	4,187	4,187
1998	0	0	0	0	2,017	2,017
1999	0	0	0	0	1,740	1,740
1979-1999	0	175	175	0	545,273	545,273

UNITY EAST - 728820

ONC Dates: Named in 1970 Last Update in 2000

Counties - TEXAS Estimated Total Acres: 960

PRODUCTION	Oil	Condensate	Total Liquids	Assoc. Gas	Natural Gas	Total Gas
1996	3,052	0	3,052	33,310	0	33,310
1997	3,077	0	3,077	33,179	0	33,179
1998	13,150	0	13,150	23,864	0	23,864
1999	11,522	0	11,522	2,827	1,586	4,413
1979-1999	215,978	2,304	218,282	1,089,688	1,211,951	2,301,639

PRODUCTION OF OIL AND GAS BY FIELD

UNITY NORTH - 728851

ONC Dates: Named in 1957 Last Update in 1963

Counties - TEXAS Estimated Total Acres: 560

PRODUCTION	Oil	Condensate	Total Liquids	Assoc. Gas	Natural Gas	Total Gas
1996	11,122	0	11,122	30	5,963	5,993
1997	6,734	0	6,734	0	1,407	1,407
1998	3,540	0	3,540	0	0	0
1999	15,924	0	15,924	0	0	0
1979-1999	608,261	0	608,261	311,209	502,319	813,528

UNITY SW - 728862

ONC Dates: Named in 1977 Last Update in 2000

Counties - TEXAS Estimated Total Acres: 17280

PRODUCTION	Oil	Condensate	Total Liquids	Assoc. Gas	Natural Gas	Total Gas
1979-1999	0	2,247	2,247	0	0	0

VALLEY GROVE NW - 732728

ONC Dates: Named in 1962 Last Update in 1962

Counties - OKFUSKEE Estimated Total Acres: 40

PRODUCTION	Oil	Condensate	Total Liquids	Assoc. Gas	Natural Gas	Total Gas
1996	647	0	647	0	0	0
1997	675	0	675	0	0	0
1998	352	0	352	0	0	0
1979-1999	39,544	0	39,544	0	0	0

VALLEY GROVE SE - 732759

ONC Dates: Named in 1950 Last Update in 1957

Counties - OKFUSKEE, SEMINOLE Estimated Total Acres: 360

PRODUCTION	Oil	Condensate	Total Liquids	Assoc. Gas	Natural Gas	Total Gas
1996	10,681	0	10,681	0	0	0
1997	9,377	0	9,377	0	0	0
1998	7,933	0	7,933	0	0	0
1999	7,360	0	7,360	0	0	0
1979-1999	312,393	0	312,393	0	0	0

VALLEY GROVE SW - 732821

ONC Dates: Named in 1954 Last Update in 1957

Counties - OKFUSKEE, SEMINOLE Estimated Total Acres: 200

PRODUCTION	Oil	Condensate	Total Liquids	Assoc. Gas	Natural Gas	Total Gas
1996	125	0	125	0	0	0
1997	1,006	0	1,006	0	0	0
1998	495	0	495	0	0	0
1999	1,306	0	1,306	0	0	0
1979-1999	12,022	0	12,022	0	0	0

VALLEY VIEW - 732883

ONC Dates: Named in 1949 Last Update in 1949

Counties - MURRAY Estimated Total Acres: 40

PRODUCTION	Oil	Condensate	Total Liquids	Assoc. Gas	Natural Gas	Total Gas
1979-1999	245	0	245	0	0	0

VANDERSLICE - 733968

ONC Dates: Named in 1939 Last Update in 1945

Counties - CREEK Estimated Total Acres: 400

PRODUCTION	Oil	Condensate	Total Liquids	Assoc. Gas	Natural Gas	Total Gas
1996	0	0	0	0	5,284	5,284
1997	0	0	0	0	3,718	3,718
1998	0	0	0	0	3,711	3,711
1999	0	0	0	0	3,563	3,563
1979-1999	0	0	0	10,667	218,977	229,644

VANOSS SW - 000837

ONC Dates: Named in 1982 Last Update in 1982

Counties - PONTOTOC Estimated Total Acres: 200

PRODUCTION	Oil	Condensate	Total Liquids	Assoc. Gas	Natural Gas	Total Gas
1979-1999	1,596	0	1,596	0	0	0

VANOSS WEST - 014615

ONC Dates: Named in 1991 Last Update in 1993

Counties - GARVIN Estimated Total Acres: 320

PRODUCTION	Oil	Condensate	Total Liquids	Assoc. Gas	Natural Gas	Total Gas
1979-1999	0	0	0	0	144,464	144,464

PRODUCTION OF OIL AND GAS BY FIELD

VASSAR SE - 734216

ONC Dates: Named in 1966 Last Update in 1984

Counties - LOGAN, PAYNE Estimated Total Acres: 960

PRODUCTION	Oil	Condensate	Total Liquids	Assoc. Gas	Natural Gas	Total Gas
1996	71,443	0	71,443	0	0	0
1997	113,898	0	113,898	0	0	0
1998	123,576	0	123,576	0	0	0
1999	109,880	0	109,880	0	0	0
1979-1999	1,898,484	0	1,898,484	0	0	0

VASSAR SW - 734247

ONC Dates: Named in 1956 Last Update in 1984

Counties - LOGAN, PAYNE Estimated Total Acres: 160

PRODUCTION	Oil	Condensate	Total Liquids	Assoc. Gas	Natural Gas	Total Gas
1996	0	0	0	0	3,225	3,225
1997	0	0	0	0	62	62
1998	0	0	0	0	2,200	2,200
1999	0	0	0	0	6,732	6,732
1979-1999	0	0	0	0	121,706	121,706

VASSAR WEST - 734255

ONC Dates: Named in 1982 Last Update in 1984

Counties - LOGAN, PAYNE Estimated Total Acres: 560

PRODUCTION	Oil	Condensate	Total Liquids	Assoc. Gas	Natural Gas	Total Gas
1996	646	0	646	0	0	0
1997	343	0	343	0	0	0
1998	351	0	351	0	0	0
1999	483	0	483	0	0	0
1979-1999	27,578	0	27,578	0	18,502	18,502

VELMA NW - 735387

ONC Dates: Named in 1947 Last Update in 1963

Counties - STEPHENS Estimated Total Acres: 240

PRODUCTION	Oil	Condensate	Total Liquids	Assoc. Gas	Natural Gas	Total Gas
1996	1,379	0	1,379	0	62,391	62,391
1997	1,327	0	1,327	0	56,233	56,233
1998	1,507	55	1,562	0	52,488	52,488
1999	1,117	0	1,117	0	46,233	46,233
1979-1999	29,139	1,415	30,554	0	1,237,326	1,237,326

VELMA WEST - 735449

ONC Dates: Named in 1945 Last Update in 1955

Counties - STEPHENS Estimated Total Acres: 1120

PRODUCTION	Oil	Condensate	Total Liquids	Assoc. Gas	Natural Gas	Total Gas
1996	65,182	603	65,785	208,036	133,340	341,376
1997	64,483	576	65,059	212,224	114,878	327,102
1998	59,943	576	60,519	206,556	114,705	321,261
1999	56,611	629	57,240	188,498	101,753	290,251
1979-1999	1,797,928	32,330	1,830,258	5,192,136	4,767,916	9,960,052

VERA - 736007

ONC Dates: Named in 1915 Last Update in 1941

Counties - ROGERS, TULSA, WASHINGTON Estimated Total Acres: 2560

PRODUCTION	Oil	Condensate	Total Liquids	Assoc. Gas	Natural Gas	Total Gas
1996	4,211	0	4,211	0	5,006	5,006
1997	4,635	0	4,635	1,956	52,368	54,324
1998	2,994	0	2,994	0	72,382	72,382
1999	2,405	0	2,405	0	112,255	112,255
1979-1999	106,634	0	106,634	24,899	402,914	427,813

VERDEN - 736118

ONC Dates: Named in 1980 Last Update in 1991

Counties - CADDO, GRADY Estimated Total Acres: 61120

PRODUCTION	Oil	Condensate	Total Liquids	Assoc. Gas	Natural Gas	Total Gas
1996	111,624	286,012	397,636	1,393,410	35,908,168	37,301,578
1997	227,074	260,603	487,677	1,464,640	37,701,017	39,165,657
1998	553,111	250,855	803,966	1,118,815	38,345,571	39,464,386
1999	539,052	145,580	684,632	1,088,407	31,602,532	32,690,939
1979-1999	5,385,091	3,657,196	9,042,287	20,605,081	391,371,975	411,977,056

PRODUCTION OF OIL AND GAS BY FIELD

VERNON NORTH - 736782

ONC Dates: Named in 1979 Last Update in 1996

Counties - MCINTOSH Estimated Total Acres: 640

PRODUCTION	Oil	Condensate	Total Liquids	Assoc. Gas	Natural Gas	Total Gas
1979-1999	0	0	0	0	251,028	251,028

VETERANS COLONY - 014616

ONC Dates: Named in 1992 Last Update in 1995

Counties - LATIMER Estimated Total Acres: 640

PRODUCTION	Oil	Condensate	Total Liquids	Assoc. Gas	Natural Gas	Total Gas
1996	0	0	0	0	103,020	103,020
1997	0	0	0	0	89,262	89,262
1998	0	0	0	0	80,200	80,200
1999	0	0	0	0	81,627	81,627
1979-1999	0	0	0	0	948,679	948,679

VETERANS COLONY WEST - 014617

ONC Dates: Named in 1991 Last Update in 1995

Counties - LATIMER Estimated Total Acres: 1920

PRODUCTION	Oil	Condensate	Total Liquids	Assoc. Gas	Natural Gas	Total Gas
1996	0	0	0	0	633,494	633,494
1997	0	0	0	0	525,895	525,895
1998	0	0	0	0	485,248	485,248
1999	0	0	0	0	444,446	444,446
1979-1999	0	0	0	0	11,301,474	11,301,474

VICAR - 004551

ONC Dates: Named in 1983 Last Update in 1997

Counties - GRANT Estimated Total Acres: 480

PRODUCTION	Oil	Condensate	Total Liquids	Assoc. Gas	Natural Gas	Total Gas
1996	1,159	0	1,159	0	0	0
1997	995	0	995	0	0	0
1998	806	0	806	0	0	0
1999	645	0	645	0	0	0
1979-1999	124,079	3,886	127,965	56,205	0	56,205

VICAR EAST - 012439

ONC Dates: Named in 1988 Last Update in 1988

Counties - GRANT Estimated Total Acres: 40

PRODUCTION	Oil	Condensate	Total Liquids	Assoc. Gas	Natural Gas	Total Gas
1979-1999	1,532	0	1,532	0	0	0

VICAR NE - 010641

ONC Dates: Named in 1986 Last Update in 1993

Counties - GRANT Estimated Total Acres: 160

PRODUCTION	Oil	Condensate	Total Liquids	Assoc. Gas	Natural Gas	Total Gas
1979-1999	27,588	0	27,588	3,593	0	3,593

VICAR NORTH - 000839

ONC Dates: Named in 1981 Last Update in 1997

Counties - GRANT Estimated Total Acres: 2880

PRODUCTION	Oil	Condensate	Total Liquids	Assoc. Gas	Natural Gas	Total Gas
1996	183,882	217	184,099	82,463	0	82,463
1997	225,833	0	225,833	51,124	0	51,124
1998	219,222	0	219,222	35,226	4,311	39,537
1999	197,633	0	197,633	8,212	21,416	29,628
1979-1999	7,586,533	37,114	7,623,647	9,858,389	466,450	10,324,839

VICAR SOUTH - 737381

ONC Dates: Named in 1979 Last Update in 1997

Counties - GRANT Estimated Total Acres: 1560

PRODUCTION	Oil	Condensate	Total Liquids	Assoc. Gas	Natural Gas	Total Gas
1979-1999	383,980	3,015	386,995	578,566	79,194	657,760

VICI - 737488

ONC Dates: Named in 1968 Last Update in 1990

Counties - DEWEY, WOODWARD Estimated Total Acres: 13440

PRODUCTION	Oil	Condensate	Total Liquids	Assoc. Gas	Natural Gas	Total Gas
1996	9,274	27,982	37,256	208,803	1,088,741	1,297,544
1997	7,317	17,324	24,641	186,461	921,021	1,107,482
1998	22,015	4,088	26,103	104,824	989,129	1,093,953
1999	16,965	3,692	20,657	48,542	761,429	809,971
1979-1999	361,095	216,311	577,406	2,403,823	7,398,191	9,802,014

PRODUCTION OF OIL AND GAS BY FIELD

VICI EAST - 737519

ONC Dates: Named in 1971 Last Update in 1972

Counties - DEWEY Estimated Total Acres: 640

PRODUCTION	Oil	Condensate	Total Liquids	Assoc. Gas	Natural Gas	Total Gas
1996	173	0	173	21,351	0	21,351
1997	475	0	475	21,570	0	21,570
1998	0	0	0	25,983	0	25,983
1999	175	0	175	10,473	15,700	26,173
1979-1999	9,524	24,004	33,528	102,278	15,700	117,978

VICI NORTH - 737550

ONC Dates: Named in 1968 Last Update in 1986

Counties - DEWEY, WOODWARD Estimated Total Acres: 2240

PRODUCTION	Oil	Condensate	Total Liquids	Assoc. Gas	Natural Gas	Total Gas
1979-1999	4,162	6,626	10,788	0	322,833	322,833

VICI NW - 737560

ONC Dates: Named in 1980 Last Update in 1986

Counties - DEWEY, ELLIS, WOODWARD Estimated Total Acres: 1920

PRODUCTION	Oil	Condensate	Total Liquids	Assoc. Gas	Natural Gas	Total Gas
1996	2,145	191	2,336	153,107	22,124	175,231
1997	1,533	0	1,533	152,742	21,643	174,385
1998	1,340	186	1,526	118,971	18,294	137,265
1999	1,358	0	1,358	37,163	70,967	108,130
1979-1999	212,848	9,126	221,974	5,003,917	1,419,293	6,423,210

VICI SW - 737581

ONC Dates: Named in 1972 Last Update in 1990

Counties - DEWEY Estimated Total Acres: 10240

PRODUCTION	Oil	Condensate	Total Liquids	Assoc. Gas	Natural Gas	Total Gas
1996	0	3,483	3,483	0	593,332	593,332
1997	179	2,121	2,300	0	432,861	432,861
1998	366	1,922	2,288	0	379,354	379,354
1999	1,047	1,493	2,540	23,254	328,232	351,486
1979-1999	15,931	130,074	146,005	23,254	12,168,343	12,191,597

VICTOR WEST - 737922

ONC Dates: Named in 1960 Last Update in 1999

Counties - LINCOLN Estimated Total Acres: 120

PRODUCTION	Oil	Condensate	Total Liquids	Assoc. Gas	Natural Gas	Total Gas
1998	4,615	0	4,615	0	26,117	26,117
1999	38,371	0	38,371	0	126,023	126,023
1979-1999	42,986	0	42,986	0	152,140	152,140

VICTORY EAST - 738108

ONC Dates: Named in 1957 Last Update in 1957

Counties - TILLMAN Estimated Total Acres: 40

PRODUCTION	Oil	Condensate	Total Liquids	Assoc. Gas	Natural Gas	Total Gas
1996	1,186	0	1,186	0	0	0
1997	1,026	0	1,026	0	0	0
1998	1,311	0	1,311	0	0	0
1999	1,182	0	1,182	0	0	0
1979-1999	35,401	0	35,401	0	0	0

VICTORY HILL - 738139

ONC Dates: Named in 1946 Last Update in 1995

Counties - POTTAWATOMIE, SEMINOLE Estimated Total Acres: 440

PRODUCTION	Oil	Condensate	Total Liquids	Assoc. Gas	Natural Gas	Total Gas
1979-1999	84,505	0	84,505	0	0	0

VICTORY HILL SW - 738170

ONC Dates: Named in 1951 Last Update in 1995

Counties - POTTAWATOMIE, SEMINOLE Estimated Total Acres: 200

PRODUCTION	Oil	Condensate	Total Liquids	Assoc. Gas	Natural Gas	Total Gas
1979-1999	64,236	0	64,236	0	0	0

VICTORY NORTH - 738201

ONC Dates: Named in 1954 Last Update in 1954

Counties - TILLMAN Estimated Total Acres: 40

PRODUCTION	Oil	Condensate	Total Liquids	Assoc. Gas	Natural Gas	Total Gas
1996	346	0	346	0	0	0
1979-1999	25,886	0	25,886	0	0	0

PRODUCTION OF OIL AND GAS BY FIELD

VICTORY SE - 007515

ONC Dates: Named in 1983 Last Update in 1984

Counties - TILLMAN Estimated Total Acres: 80

PRODUCTION	Oil	Condensate	Total Liquids	Assoc. Gas	Natural Gas	Total Gas
1996	980	0	980	0	0	0
1997	770	0	770	0	0	0
1998	772	0	772	0	0	0
1999	740	0	740	0	0	0
1979-1999	26,800	0	26,800	0	0	0

VINCO - 739255

ONC Dates: Named in 1972 Last Update in 1984

Counties - LINCOLN, PAYNE Estimated Total Acres: 400

PRODUCTION	Oil	Condensate	Total Liquids	Assoc. Gas	Natural Gas	Total Gas
1979-1999	11,342	156	11,498	0	59,871	59,871

VINCO EAST - 739286

ONC Dates: Named in 1952 Last Update in 1984

Counties - LINCOLN, PAYNE Estimated Total Acres: 160

PRODUCTION	Oil	Condensate	Total Liquids	Assoc. Gas	Natural Gas	Total Gas
1996	219	0	219	0	0	0
1997	282	0	282	0	0	0
1999	163	0	163	0	0	0
1979-1999	14,208	0	14,208	0	0	0

VINCO NW - 739317

ONC Dates: Named in 1962 Last Update in 1984

Counties - LINCOLN, PAYNE Estimated Total Acres: 80

PRODUCTION	Oil	Condensate	Total Liquids	Assoc. Gas	Natural Gas	Total Gas
1996	695	0	695	3,612	0	3,612
1997	60	0	60	3,436	0	3,436
1998	960	0	960	2,125	0	2,125
1999	808	0	808	1,202	0	1,202
1979-1999	16,263	0	16,263	26,295	47,423	73,718

VINCO WEST - 739323

ONC Dates: Named in 1975 Last Update in 1984

Counties - LINCOLN, PAYNE Estimated Total Acres: 800

PRODUCTION	Oil	Condensate	Total Liquids	Assoc. Gas	Natural Gas	Total Gas
1996	630	0	630	2,200	0	2,200
1997	364	0	364	1,547	0	1,547
1998	346	0	346	0	0	0
1979-1999	430,783	0	430,783	888,851	494,391	1,383,242

VINES - 739379

ONC Dates: Named in 1919 Last Update in 1955

Counties - MURRAY Estimated Total Acres: 80

PRODUCTION	Oil	Condensate	Total Liquids	Assoc. Gas	Natural Gas	Total Gas
1979-1999	2,164	0	2,164	0	0	0

VINITA - 739534

ONC Dates: Named in 1936 Last Update in 1941

Counties - CRAIG Estimated Total Acres: 1280

PRODUCTION	Oil	Condensate	Total Liquids	Assoc. Gas	Natural Gas	Total Gas
1979-1999	6,681	0	6,681	0	0	0

WAGONER DISTRICT NW - 744412

ONC Dates: Named in 1949 Last Update in 1958

Counties - WAGONER Estimated Total Acres: 2560

PRODUCTION	Oil	Condensate	Total Liquids	Assoc. Gas	Natural Gas	Total Gas
1979-1999	1,262	0	1,262	0	17,582	17,582

WAGONER DISTRICT SW - 744474

ONC Dates: Named in 1958 Last Update in 1958

Counties - MUSKOGEE, WAGONER Estimated Total Acres: 1840

PRODUCTION	Oil	Condensate	Total Liquids	Assoc. Gas	Natural Gas	Total Gas
1996	468	0	468	0	0	0
1997	96	0	96	0	0	0
1999	0	0	0	0	1,238	1,238
1979-1999	6,457	0	6,457	0	1,238	1,238

PRODUCTION OF OIL AND GAS BY FIELD

WAKITA TREND - 745559

ONC Dates: Named in 1953 Last Update in 1993

Counties - ALFALFA, GRANT

Estimated Total Acres: 32720

PRODUCTION	Oil	Condensate	Total Liquids	Assoc. Gas	Natural Gas	Total Gas
1996	33,056	1,736	34,792	109,175	682,571	791,746
1997	28,057	2,494	30,551	124,643	835,455	960,098
1998	23,172	2,224	25,396	457,924	214,611	672,535
1999	34,497	164	34,661	148,128	331,845	479,973
1979-1999	1,923,477	45,241	1,968,718	6,034,004	23,197,170	29,231,174

WAKITA WEST - 745590

ONC Dates: Named in 1958 Last Update in 1993

Counties - GRANT

Estimated Total Acres: 2280

PRODUCTION	Oil	Condensate	Total Liquids	Assoc. Gas	Natural Gas	Total Gas
1996	919	254	1,173	54,161	73,838	127,999
1997	541	0	541	43,928	39,304	83,232
1998	657	0	657	66,175	12,857	79,032
1999	170	0	170	31,348	98,353	129,701
1979-1999	38,146	3,792	41,938	2,038,979	3,335,624	5,374,603

WALKER - 745776

ONC Dates: Named in 1923 Last Update in 1996

Counties - CREEK

Estimated Total Acres: 1040

PRODUCTION	Oil	Condensate	Total Liquids	Assoc. Gas	Natural Gas	Total Gas
1996	6,292	0	6,292	0	4,283	4,283
1997	5,679	0	5,679	0	1,107	1,107
1998	5,771	0	5,771	0	5,054	5,054
1999	5,625	0	5,625	0	3,570	3,570
. 1979-1999	198,017	0	198,017	315,611	175,561	491,172

WALKER WEST - 745931

ONC Dates: Named in 1940 Last Update in 1996

Counties - CREEK

Estimated Total Acres: 240

PRODUCTION	Oil	Condensate	Total Liquids	Assoc. Gas	Natural Gas	Total Gas
1979-1999	0	0	0	0	3,261	3,261

WALTERS DISTRICT - 747419

ONC Dates: Named in 1947 Last Update in 1982

Counties - COMANCHE, COTTON, STEPHENS

Estimated Total Acres: 11680

PRODUCTION	Oil	Condensate	Total Liquids	Assoc. Gas	Natural Gas	Total Gas
1996	80,031	0	80,031	12,919	17,768	30,687
1997	83,709	0	83,709	17,611	13,503	31,114
1998	69,658	0	69,658	16,985	11,450	28,435
1999	61,945	0	61,945	19,809	15,165	34,974
1979-1999	3,316,200	0	3,316,200	942,682	1,184,429	2,127,111

WANETTE - 748225

ONC Dates: Named in 1943 Last Update in 1953

Counties - MCCLAIN, POTTAWATOMIE

Estimated Total Acres: 1960

PRODUCTION	Oil	Condensate	Total Liquids	Assoc. Gas	Natural Gas	Total Gas
1996	2,235	0	2,235	0	0	0
1997	3,030	0	3,030	0	0	0
1998	3,654	0	3,654	0	0	0
1999	3,533	0	3,533	0	0	0
1979-1999	208,714	0	208,714	0	69,096	69,096

WANETTE NORTH - 748276

ONC Dates: Named in 1977 Last Update in 1977

Counties - POTTAWATOMIE

Estimated Total Acres: 40

PRODUCTION	Oil	Condensate	Total Liquids	Assoc. Gas	Natural Gas	Total Gas
1996	74	0	74	0	0	0
1997	119	0	119	0	0	0
1998	49	0	49	0	0	0
1999	48	0	48	0	0	0
1979-1999	7,430	0	7,430	0	0	0

WANETTE NW - 748287

ONC Dates: Named in 1960 Last Update in 1960

Counties - POTTAWATOMIE

Estimated Total Acres: 40

PRODUCTION	Oil	Condensate	Total Liquids	Assoc. Gas	Natural Gas	Total Gas
1979-1999	57,066	0	57,066	0	0	0

PRODUCTION OF OIL AND GAS BY FIELD

WANETTE SOUTH - 748318

ONC Dates: Named in 1955 Last Update in 1955

Counties - MCCLAIN, POTTAWATOMIE

Estimated Total Acres: 40

PRODUCTION	Oil	Condensate	Total Liquids	Assoc. Gas	Natural Gas	Total Gas
1996	15	0	15	0	0	0
1997	14	0	14	0	0	0
1998	7	0	7	0	0	0
1999	15	0	15	0	0	0
1979-1999	1,376	0	1,376	0	0	0

WANETTE WEST - 748380

ONC Dates: Named in 1943 Last Update in 1961

Counties - POTTAWATOMIE

Estimated Total Acres: 480

PRODUCTION	Oil	Condensate	Total Liquids	Assoc. Gas	Natural Gas	Total Gas
1996	4,243	0	4,243	0	0	0
1997	4,806	0	4,806	0	0	0
1998	3,982	0	3,982	0	0	0
1999	3,457	0	3,457	0	0	0
1979-1999	237,491	0	237,491	44,296	16,287	60,583

WANN - 748411

ONC Dates: Named in 1907 Last Update in 1941

Counties - NOWATA, WASHINGTON

Estimated Total Acres: 12800

PRODUCTION	Oil	Condensate	Total Liquids	Assoc. Gas	Natural Gas	Total Gas
1996	9,086	0	9,086	59,441	0	59,441
1997	9,438	0	9,438	69,334	0	69,334
1998	8,563	0	8,563	71,874	0	71,874
1999	5,936	0	5,936	55,393	0	55,393
1979-1999	732,194	0	732,194	1,218,623	319,359	1,537,982

WAPANUCKA - 748464

ONC Dates: Named in 1981 Last Update in 1981

Counties - ATOKA

Estimated Total Acres: 40

PRODUCTION	Oil	Condensate	Total Liquids	Assoc. Gas	Natural Gas	Total Gas
1979-1999	2,263	0	2,263	0	0	0

WARDVILLE SOUTH - XX0187

ONC Dates: Named in 1995 Last Update in 1997

Counties - ATOKA

Estimated Total Acres: 800

PRODUCTION	Oil	Condensate	Total Liquids	Assoc. Gas	Natural Gas	Total Gas
1996	0	0	0	0	15,673	15,673
1997	0	0	0	0	66,389	66,389
1998	0	0	0	0	50,553	50,553
1999	0	0	0	0	40,880	40,880
1979-1999	0	0	0	0	173,495	173,495

WARNER - 749341

ONC Dates: Named in Last Update in 1900

Counties - MCINTOSH, MUSKOGEE

Estimated Total Acres: 1920

PRODUCTION	Oil	Condensate	Total Liquids	Assoc. Gas	Natural Gas	Total Gas
1998	0	0	0	0	80,551	80,551
1999	0	0	0	0	118,570	118,570
1979-1999	0	0	0	0	217,238	217,238

WARNER SOUTH - 749429

ONC Dates: Named in 1976 Last Update in 1976

Counties - MUSKOGEE

Estimated Total Acres: 160

PRODUCTION	Oil	Condensate	Total Liquids	Assoc. Gas	Natural Gas	Total Gas
1979-1999	0	0	0	0	325,231	325,231

WARNER SW - 749434

ONC Dates: Named in 1960 Last Update in 1960

Counties - MCINTOSH

Estimated Total Acres: 160

PRODUCTION	Oil	Condensate	Total Liquids	Assoc. Gas	Natural Gas	Total Gas
1996	0	0	0	0	229	229
1997	0	0	0	0	336	336
1998	0	0	0	0	191	191
1999	0	0	0	0	139	139
1979-1999	0	0	0	0	72,639	72,639

PRODUCTION OF OIL AND GAS BY FIELD

WARWICK EAST - 749868 ONC Dates: Named in 1944 Last Update in 1999
Counties - LINCOLN Estimated Total Acres: 520

PRODUCTION	Oil	Condensate	Total Liquids	Assoc. Gas	Natural Gas	Total Gas
1979-1999	0	0	0	301,509	270,991	572,500

WARWICK SE - 749899 ONC Dates: Named in 1944 Last Update in 1999
Counties - LINCOLN Estimated Total Acres: 400

PRODUCTION	Oil	Condensate	Total Liquids	Assoc. Gas	Natural Gas	Total Gas
1979-1999	440	0	440	16,202	315,778	331,980

WASHINGTON DISTRICT - 750271 ONC Dates: Named in 1946 Last Update in 1981
Counties - CLEVELAND, MCCLAIN Estimated Total Acres: 22200

PRODUCTION	Oil	Condensate	Total Liquids	Assoc. Gas	Natural Gas	Total Gas
1996	194,591	5,202	199,793	2,226,906	1,904,646	4,131,552
1997	165,384	14,051	179,435	2,128,621	1,936,604	4,065,225
1998	162,827	5,507	168,334	1,979,482	1,776,759	3,756,241
1999	148,950	3,119	152,069	1,843,464	1,606,012	3,449,476
1979-1999	7,520,672	274,599	7,795,271	52,541,065	64,762,902	117,303,967

WASHINGTON SOUTH - 750426 ONC Dates: Named in 1984 Last Update in 2000
Counties - MCCLAIN Estimated Total Acres: 80

PRODUCTION	Oil	Condensate	Total Liquids	Assoc. Gas	Natural Gas	Total Gas
1979-1999	6,830	0	6,830	0	0	0

WASHITA - 011289 ONC Dates: Named in 1987 Last Update in 1987
Counties - MURRAY Estimated Total Acres: 80

PRODUCTION	Oil	Condensate	Total Liquids	Assoc. Gas	Natural Gas	Total Gas
1979-1999	269,266	0	269,266	0	1,138,853	1,138,853

WASHITA CITY NE - 005748 ONC Dates: Named in 1983 Last Update in 1983
Counties - CADDO Estimated Total Acres: 160

PRODUCTION	Oil	Condensate	Total Liquids	Assoc. Gas	Natural Gas	Total Gas
1979-1999	2,086	0	2,086	0	0	0

WASHITA CITY-CADDO - 004198 ONC Dates: Named in 1982 Last Update in 1983
Counties - CADDO Estimated Total Acres: 640

PRODUCTION	Oil	Condensate	Total Liquids	Assoc. Gas	Natural Gas	Total Gas
1996	0	0	0	0	2,281	2,281
1997	0	0	0	0	7,123	7,123
1998	0	0	0	0	8,446	8,446
1999	0	0	0	0	9,127	9,127
1979-1999	0	155	155	0	302,057	302,057

WASHITA EAST - 750519 ONC Dates: Named in 1962 Last Update in 1963
Counties - MURRAY Estimated Total Acres: 360

PRODUCTION	Oil	Condensate	Total Liquids	Assoc. Gas	Natural Gas	Total Gas
1998	532	0	532	0	0	0
1999	822	0	822	0	0	0
1979-1999	36,287	0	36,287	0	0	0

WASHUNGA NE - 750586 ONC Dates: Named in 1981 Last Update in 1985
Counties - KAY, OSAGE Estimated Total Acres: 160

PRODUCTION	Oil	Condensate	Total Liquids	Assoc. Gas	Natural Gas	Total Gas
1996	1,451	0	1,451	0	0	0
1997	1,139	0	1,139	0	0	0
1998	652	0	652	0	0	0
1999	1,119	0	1,119	0	0	0
1979-1999	77,765	0	77,765	328,792	0	328,792

WATCHORN - 750953 ONC Dates: Named in 1922 Last Update in 1945
Counties - OSAGE, PAWNEE Estimated Total Acres: 760

PRODUCTION	Oil	Condensate	Total Liquids	Assoc. Gas	Natural Gas	Total Gas
1979-1999	104,929	0	104,929	0	0	0

PRODUCTION OF OIL AND GAS BY FIELD

WATCHORN EAST - 750984

ONC Dates: Named in 1942 Last Update in 1967

Counties - OSAGE, PAWNEE

Estimated Total Acres: 1880

PRODUCTION	Oil	Condensate	Total Liquids	Assoc. Gas	Natural Gas	Total Gas
1996	22,098	0	22,098	0	678	678
1997	25,616	0	25,616	0	1,572	1,572
1998	19,280	0	19,280	0	1,554	1,554
1999	19,664	0	19,664	0	1,499	1,499
1979-1999	871,870	266	872,136	114,847	640,765	755,612

WATCHORN NORTH - 751015

ONC Dates: Named in 1945 Last Update in 1945

Counties - OSAGE, PAWNEE

Estimated Total Acres: 40

PRODUCTION	Oil	Condensate	Total Liquids	Assoc. Gas	Natural Gas	Total Gas
1997	643	0	643	0	0	0
1998	2,211	0	2,211	0	0	0
1999	797	0	797	0	0	0
1979-1999	33,818	0	33,818	0	0	0

WATCHORN SW - 751139

ONC Dates: Named in 1967 Last Update in 1968

Counties - PAWNEE

Estimated Total Acres: 360

PRODUCTION	Oil	Condensate	Total Liquids	Assoc. Gas	Natural Gas	Total Gas
1979-1999	6,896	0	6,896	0	0	0

WATERLOO NORTH - 751449

ONC Dates: Named in 1953 Last Update in 1994

Counties - LOGAN, OKLAHOMA

Estimated Total Acres: 2960

PRODUCTION	Oil	Condensate	Total Liquids	Assoc. Gas	Natural Gas	Total Gas
1996	59,344	522	59,866	136,374	40,059	176,433
1997	32,471	597	33,068	113,759	23,461	137,220
1998	22,496	648	23,144	106,328	21,455	127,783
1999	11,511	353	11,864	98,763	14,676	113,439
1979-1999	931,667	9,345	941,012	4,266,763	945,831	5,212,594

WATONGA SOUTH - 751945

ONC Dates: Named in 1960 Last Update in 1990

Counties - BLAINE

Estimated Total Acres: 3200

PRODUCTION	Oil	Condensate	Total Liquids	Assoc. Gas	Natural Gas	Total Gas
1996	0	544	544	0	94,742	94,742
1997	0	0	0	0	99,144	99,144
1998	0	193	193	0	81,985	81,985
1999	0	0	0	0	47,848	47,848
1979-1999	1,273	21,999	23,272	0	2,584,253	2,584,253

WATONGA WEST - 751976

ONC Dates: Named in 1965 Last Update in 1990

Counties - BLAINE

Estimated Total Acres: 4000

PRODUCTION	Oil	Condensate	Total Liquids	Assoc. Gas	Natural Gas	Total Gas
1996	0	3,326	3,326	0	18,479	18,479
1997	556	2,777	3,333	0	25,128	25,128
1998	2,732	0	2,732	0	26,881	26,881
1999	2,957	0	2,957	0	23,387	23,387
1979-1999	6,245	49,051	55,296	0	1,098,197	1,098,197

WATONGA-CHICKASHA TREND - 751774

ONC Dates: Named in 1976 Last Update in 1995

Counties - BLAINE, CADDO, CANADIAN, DEWEY, GRADY

Estimated Total Acres: 532320

PRODUCTION	Oil	Condensate	Total Liquids	Assoc. Gas	Natural Gas	Total Gas
1996	2,533,077	404,218	2,937,295	3,029,686	78,260,088	81,289,774
1997	2,158,383	280,767	2,439,150	2,933,553	76,598,223	79,531,776
1998	2,127,343	153,140	2,280,483	2,569,768	66,995,344	69,565,112
1999	1,913,450	98,452	2,011,902	1,075,679	59,364,183	60,439,862
1979-1999	55,845,960	13,146,002	68,991,962	126,058,918	2,760,756,324	2,886,815,242

WAYNE EAST - 012089

ONC Dates: Named in 1988 Last Update in 1988

Counties - MCCLAIN

Estimated Total Acres: 40

PRODUCTION	Oil	Condensate	Total Liquids	Assoc. Gas	Natural Gas	Total Gas
1979-1999	790	0	790	0	0	0

PRODUCTION OF OIL AND GAS BY FIELD

WAYNE NE - 002705

ONC Dates: Named in 1982 Last Update in 1982

Counties - CLEVELAND, MCCLAIN

Estimated Total Acres: 40

PRODUCTION	Oil	Condensate	Total Liquids	Assoc. Gas	Natural Gas	Total Gas
1996	176	0	176	0	0	0
1997	353	0	353	0	0	0
1998	178	0	178	0	0	0
1999	178	0	178	0	0	0
1979-1999	9,473	0	9,473	0	0	0

WAYNE NORTH - 752944

ONC Dates: Named in 1986 Last Update in 1986

Counties - MCCLAIN

Estimated Total Acres: 80

PRODUCTION	Oil	Condensate	Total Liquids	Assoc. Gas	Natural Gas	Total Gas
1979-1999	933	0	933	0	0	0

WAYNE NW - 752961

ONC Dates: Named in 1977 Last Update in 1977

Counties - MCCLAIN

Estimated Total Acres: 80

PRODUCTION	Oil	Condensate	Total Liquids	Assoc. Gas	Natural Gas	Total Gas
1979-1999	31,317	0	31,317	0	0	0

WAYNE SOUTH - 752966

ONC Dates: Named in 1983 Last Update in 1983

Counties - MCCLAIN

Estimated Total Acres: 40

PRODUCTION	Oil	Condensate	Total Liquids	Assoc. Gas	Natural Gas	Total Gas
1979-1999	16,770	0	16,770	87,034	0	87,034

WAYNE SW - 752968

ONC Dates: Named in 1946 Last Update in 1985

Counties - MCCLAIN

Estimated Total Acres: 10280

PRODUCTION	Oil	Condensate	Total Liquids	Assoc. Gas	Natural Gas	Total Gas
1996	37,600	184	37,784	557,130	179,525	736,655
1997	38,882	166	39,048	537,305	140,060	677,365
1998	36,326	0	36,326	531,698	71,754	603,452
1999	33,653	169	33,822	462,479	78,140	540,619
1979-1999	1,447,593	4,263	1,451,856	13,395,232	1,781,764	15,176,996

WAYNOKA EAST - 753092

ONC Dates: Named in 1967 Last Update in 1998

Counties - WOODS

Estimated Total Acres: 5120

PRODUCTION	Oil	Condensate	Total Liquids	Assoc. Gas	Natural Gas	Total Gas
1996	0	352	352	0	190,337	190,337
1997	0	2,061	2,061	40,097	385,862	425,959
1998	354	650	1,004	36,882	247,802	284,684
1999	1,401	0	1,401	17,840	288,418	306,258
1979-1999	5,536	12,888	18,424	119,991	4,035,070	4,155,061

WAYNOKA NE - 753123

ONC Dates: Named in 1956 Last Update in 1998

Counties - WOODS, WOODWARD

Estimated Total Acres: 102880

PRODUCTION	Oil	Condensate	Total Liquids	Assoc. Gas	Natural Gas	Total Gas
1996	44,367	15,442	59,809	75,304	5,061,901	5,137,205
1997	34,735	19,813	54,548	39,063	4,509,773	4,548,836
1998	47,402	17,496	64,898	50,516	6,139,226	6,189,742
1999	44,039	9,238	53,277	9,287	6,917,473	6,926,760
1979-1999	551,009	393,749	944,758	789,468	126,006,818	126,796,286

WAYNOKA SOUTH - 753185

ONC Dates: Named in 1962 Last Update in 1997

Counties - WOODS

Estimated Total Acres: 2080

PRODUCTION	Oil	Condensate	Total Liquids	Assoc. Gas	Natural Gas	Total Gas
1996	0	295	295	0	119,408	119,408
1997	0	85	85	0	67,040	67,040
1998	0	0	0	0	79,084	79,084
1999	0	0	0	0	119,638	119,638
1979-1999	0	4,985	4,985	0	2,023,891	2,023,891

PRODUCTION OF OIL AND GAS BY FIELD

WEATHERFORD - 753767

ONC Dates: Named in 1978 Last Update in 1990

Counties - CUSTER Estimated Total Acres: 28160

PRODUCTION	Oil	Condensate	Total Liquids	Assoc. Gas	Natural Gas	Total Gas
1996	14,894	79,389	94,283	170,301	5,576,768	5,747,069
1997	10,293	64,438	74,731	208,736	5,043,007	5,251,743
1998	22,864	38,022	60,886	84,542	4,667,954	4,752,496
1999	12,472	33,756	46,228	37,976	2,974,188	3,012,164
1979-1999	832,997	1,966,669	2,799,666	5,719,305	114,234,631	119,953,936

WEATHERFORD NE - 753778

ONC Dates: Named in 1978 Last Update in 1978

Counties - CUSTER Estimated Total Acres: 640

PRODUCTION	Oil	Condensate	Total Liquids	Assoc. Gas	Natural Gas	Total Gas
1979-1999	0	213	213	0	54,695	54,695

WEBB - 753953

ONC Dates: Named in 1926 Last Update in 1993

Counties - GRANT Estimated Total Acres: 960

PRODUCTION	Oil	Condensate	Total Liquids	Assoc. Gas	Natural Gas	Total Gas
1996	3,436	0	3,436	0	0	0
1997	2,598	0	2,598	0	0	0
1998	3,616	0	3,616	0	0	0
1999	3,076	0	3,076	0	0	0
1979-1999	243,084	0	243,084	0	851,795	851,795

WEBB NE - 754015

ONC Dates: Named in 1952 Last Update in 1979

Counties - KAY Estimated Total Acres: 280

PRODUCTION	Oil	Condensate	Total Liquids	Assoc. Gas	Natural Gas	Total Gas
1999	171	0	171	0	0	0
1979-1999	19,357	0	19,357	0	0	0

WEBB NORTH - 754046

ONC Dates: Named in 1948 Last Update in 1979

Counties - GRANT Estimated Total Acres: 280

PRODUCTION	Oil	Condensate	Total Liquids	Assoc. Gas	Natural Gas	Total Gas
1996	4,876	0	4,876	0	0	0
1997	4,112	0	4,112	0	0	0
1998	3,754	0	3,754	0	0	0
1999	4,830	0	4,830	0	0	0
1979-1999	133,297	0	133,297	0	0	0

WEBB WEST - 754232

ONC Dates: Named in 1964 Last Update in 1993

Counties - GRANT Estimated Total Acres: 1120

PRODUCTION	Oil	Condensate	Total Liquids	Assoc. Gas	Natural Gas	Total Gas
1996	12,044	0	12,044	120,891	0	120,891
1997	10,057	0	10,057	153,463	0	153,463
1998	6,499	0	6,499	94,876	36,971	131,847
1999	6,214	0	6,214	12,722	176,358	189,080
1979-1999	790,000	0	790,000	5,374,144	369,884	5,744,028

WEBSTER - 002527

ONC Dates: Named in 1917 Last Update in 1958

Counties - ROGERS, WAGONER Estimated Total Acres: 520

PRODUCTION	Oil	Condensate	Total Liquids	Assoc. Gas	Natural Gas	Total Gas
1996	77	0	77	0	0	0
1997	120	0	120	0	0	0
1979-1999	11,855	0	11,855	0	0	0

WELCH NW - 756356

ONC Dates: Named in 1977 Last Update in 1977

Counties - CRAIG Estimated Total Acres: 160

PRODUCTION	Oil	Condensate	Total Liquids	Assoc. Gas	Natural Gas	Total Gas
1979-1999	0	0	0	0	215,897	215,897

WELCH WEST - 756433

ONC Dates: Named in 1973 Last Update in 1974

Counties - CRAIG Estimated Total Acres: 160

PRODUCTION	Oil	Condensate	Total Liquids	Assoc. Gas	Natural Gas	Total Gas
1979-1999	0	0	0	0	4,159	4,159

PRODUCTION OF OIL AND GAS BY FIELD

WELEETKA DISTRICT - 756805

ONC Dates: Named in 1957 Last Update in 1982

Counties - OKFUSKEE Estimated Total Acres: 1320

PRODUCTION	Oil	Condensate	Total Liquids	Assoc. Gas	Natural Gas	Total Gas
1996	913	0	913	37,001	0	37,001
1997	547	0	547	41,186	3,800	44,986
1998	1,362	0	1,362	27,291	44,916	72,207
1999	1,398	0	1,398	15,897	48,001	63,898
1979-1999	61,298	0	61,298	252,712	459,777	712,489

WELEETKA DISTRICT EAST - 756836

ONC Dates: Named in 1947 Last Update in 1957

Counties - OKFUSKEE Estimated Total Acres: 560

PRODUCTION	Oil	Condensate	Total Liquids	Assoc. Gas	Natural Gas	Total Gas
1996	615	0	615	0	11,748	11,748
1997	1,894	0	1,894	0	8,971	8,971
1998	1,633	0	1,633	0	19,054	19,054
1999	1,207	0	1,207	0	32,899	32,899
1979-1999	38,472	0	38,472	16,989	1,876,212	1,893,201

WELEETKA SE - 756954

ONC Dates: Named in 1973 Last Update in 1973

Counties - OKFUSKEE Estimated Total Acres: 160

PRODUCTION	Oil	Condensate	Total Liquids	Assoc. Gas	Natural Gas	Total Gas
1979-1999	0	0	0	0	133,505	133,505

WELEETKA WEST - 756991

ONC Dates: Named in 1940 Last Update in 1946

Counties - OKFUSKEE Estimated Total Acres: 360

PRODUCTION	Oil	Condensate	Total Liquids	Assoc. Gas	Natural Gas	Total Gas
1996	7,346	0	7,346	0	0	0
1997	6,546	0	6,546	0	0	0
1998	5,858	0	5,858	0	0	0
1999	4,055	0	4,055	0	0	0
1979-1999	240,934	0	240,934	33,903	0	33,903

WELLSTON - 757673

ONC Dates: Named in 1953 Last Update in 1996

Counties - LINCOLN Estimated Total Acres: 5200

PRODUCTION	Oil	Condensate	Total Liquids	Assoc. Gas	Natural Gas	Total Gas
1996	0	6,150	6,150	0	771,887	771,887
1997	143	4,464	4,607	0	806,844	806,844
1998	0	3,612	3,612	0	617,808	617,808
1999	0	3,110	3,110	0	599,478	599,478
1979-1999	4,093	53,753	57,846	6,979	16,459,694	16,466,673

WELLSTON NORTH - 757735

ONC Dates: Named in 1955 Last Update in 1999

Counties - LINCOLN Estimated Total Acres: 4760

PRODUCTION	Oil	Condensate	Total Liquids	Assoc. Gas	Natural Gas	Total Gas
1996	3,757	0	3,757	25,704	42,292	67,996
1997	2,918	0	2,918	23,517	43,176	66,693
1998	756	0	756	1,910	24,304	26,214
1999	681	0	681	4,882	33,614	38,496
1979-1999	199,078	513	199,591	459,135	1,549,826	2,008,961

WELLSTON WEST - 757828

ONC Dates: Named in 1950 Last Update in 1996

Counties - LINCOLN, LOGAN, OKLAHOMA Estimated Total Acres: 8960

PRODUCTION	Oil	Condensate	Total Liquids	Assoc. Gas	Natural Gas	Total Gas
1996	7,542	0	7,542	2,839	196,834	199,673
1997	6,523	150	6,673	2,571	132,005	134,576
1998	5,453	142	5,595	562	105,293	105,855
1999	5,136	303	5,439	0	90,285	90,285
1979-1999	329,468	30,383	359,851	1,135,339	4,520,974	5,656,313

PRODUCTION OF OIL AND GAS BY FIELD

WESLEY - 759285

ONC Dates: Named in 1982 Last Update in 1991

Counties - ATOKA Estimated Total Acres: 1280

PRODUCTION	Oil	Condensate	Total Liquids	Assoc. Gas	Natural Gas	Total Gas
1996	0	0	0	0	31,490	31,490
1997	0	0	0	0	18,012	18,012
1998	0	0	0	0	6,851	6,851
1999	0	0	0	0	4,602	4,602
1979-1999	0	0	0	0	245,959	245,959

WESLEY EAST - 007516

ONC Dates: Named in 1983 Last Update in 1986

Counties - ATOKA Estimated Total Acres: 80

PRODUCTION	Oil	Condensate	Total Liquids	Assoc. Gas	Natural Gas	Total Gas
1979-1999	1,254	0	1,254	0	0	0

WESLEY WEST - 011886

ONC Dates: Named in 1987 Last Update in 1991

Counties - ATOKA Estimated Total Acres: 2560

PRODUCTION	Oil	Condensate	Total Liquids	Assoc. Gas	Natural Gas	Total Gas
1996	0	0	0	0	1,685,873	1,685,873
1997	0	0	0	0	1,485,696	1,485,696
1998	0	0	0	0	1,139,493	1,139,493
1999	0	0	0	0	1,192,721	1,192,721
1979-1999	0	0	0	0	25,687,094	25,687,094

WESTPOINT - 761207

ONC Dates: Named in 1951 Last Update in 1996

Counties - PAYNE Estimated Total Acres: 200

PRODUCTION	Oil	Condensate	Total Liquids	Assoc. Gas	Natural Gas	Total Gas
1996	1,427	0	1,427	0	0	0
1997	1,518	0	1,518	0	0	0
1998	837	0	837	0	0	0
1999	997	0	997	0	0	0
1979-1999	45,466	0	45,466	0	0	0

WESTPOINT EAST - 759967

ONC Dates: Named in 1970 Last Update in 1996

Counties - PAWNEE Estimated Total Acres: 200

PRODUCTION	Oil	Condensate	Total Liquids	Assoc. Gas	Natural Gas	Total Gas
1996	2,669	0	2,669	0	0	0
1997	2,700	0	2,700	0	0	0
1998	1,970	0	1,970	0	0	0
1999	1,736	0	1,736	0	0	0
1979-1999	64,723	0	64,723	0	0	0

WESTPOINT NORTH - 760029

ONC Dates: Named in 1951 Last Update in 1996

Counties - PAYNE Estimated Total Acres: 240

PRODUCTION	Oil	Condensate	Total Liquids	Assoc. Gas	Natural Gas	Total Gas
1996	2,268	0	2,268	8,293	0	8,293
1997	1,338	0	1,338	5,782	0	5,782
1998	1,404	0	1,404	6,755	0	6,755
1999	1,576	0	1,576	5,703	0	5,703
1979-1999	76,980	0	76,980	242,626	95,729	338,355

WESTPOINT NW - 761214

ONC Dates: Named in 1973 Last Update in 1996

Counties - PAYNE Estimated Total Acres: 400

PRODUCTION	Oil	Condensate	Total Liquids	Assoc. Gas	Natural Gas	Total Gas
1996	6,059	0	6,059	0	0	0
1997	4,247	0	4,247	0	0	0
1998	3,017	0	3,017	0	0	0
1999	4,345	0	4,345	0	0	0
1979-1999	108,180	0	108,180	18,330	0	18,330

WESTPOINT SE - 761241

ONC Dates: Named in 1978 Last Update in 1996

Counties - PAYNE Estimated Total Acres: 480

PRODUCTION	Oil	Condensate	Total Liquids	Assoc. Gas	Natural Gas	Total Gas
1979-1999	8,914	0	8,914	0	0	0

PRODUCTION OF OIL AND GAS BY FIELD

WESTPOINT SOUTH - 760060

ONC Dates: Named in 1943 Last Update in 1996

Counties - PAYNE Estimated Total Acres: 1560

PRODUCTION	Oil	Condensate	Total Liquids	Assoc. Gas	Natural Gas	Total Gas
1996	17,127	0	17,127	33,760	0	33,760
1997	12,496	0	12,496	19,135	0	19,135
1998	8,036	0	8,036	11,922	0	11,922
1999	7,001	0	7,001	7,211	0	7,211
1979-1999	327,329	0	327,329	191,246	0	191,246

WETUMKA - 761548

ONC Dates: Named in 1919 Last Update in 1957

Counties - HUGHES, OKFUSKEE Estimated Total Acres: 1200

PRODUCTION	Oil	Condensate	Total Liquids	Assoc. Gas	Natural Gas	Total Gas
1996	567	0	567	0	83,262	83,262
1997	476	0	476	0	614,383	614,383
1998	349	0	349	0	395,653	395,653
1999	344	0	344	0	330,238	330,238
1979-1999	51,877	155	52,032	165,572	4,415,473	4,581,045

WETUMKA DISTRICT EAST - 761579

ONC Dates: Named in 1946 Last Update in 1957

Counties - HUGHES Estimated Total Acres: 1080

PRODUCTION	Oil	Condensate	Total Liquids	Assoc. Gas	Natural Gas	Total Gas
1996	777	128	905	22,192	50,405	72,597
1997	642	150	792	24,448	47,248	71,696
1998	368	0	368	21,129	41,331	62,460
1999	412	0	412	17,699	35,149	52,848
1979-1999	34,515	4,287	38,802	178,658	3,351,027	3,529,685

WEWOKA DISTRICT - 761765

ONC Dates: Named in 1955 Last Update in 1995

Counties - HUGHES, SEMINOLE Estimated Total Acres: 16080

PRODUCTION	Oil	Condensate	Total Liquids	Assoc. Gas	Natural Gas	Total Gas
1996	124,163	0	124,163	163,472	63,575	227,047
1997	109,757	0	109,757	161,177	54,351	215,528
1998	99,370	0	99,370	152,315	59,575	211,890
1999	97,761	0	97,761	147,286	51,411	198,697
1979-1999	3,371,472	4,863	3,376,335	4,616,349	2,848,919	7,465,268

WEWOKA DISTRICT NORTH - 761796

ONC Dates: Named in 1945 Last Update in 1995

Counties - HUGHES, SEMINOLE Estimated Total Acres: 2160

PRODUCTION	Oil	Condensate	Total Liquids	Assoc. Gas	Natural Gas	Total Gas
1996	5,596	0	5,596	0	1,216	1,216
1997	5,117	0	5,117	0	2,295	2,295
1998	3,990	0	3,990	0	762	762
1999	6,104	0	6,104	0	0	0
1979-1999	135,216	7,709	142,925	61,863	252,378	314,241

WEWOKA EAST - 761827

ONC Dates: Named in Last Update in 1995

Counties - HUGHES, SEMINOLE Estimated Total Acres: 1560

PRODUCTION	Oil	Condensate	Total Liquids	Assoc. Gas	Natural Gas	Total Gas
1996	20,484	0	20,484	8,097	16,867	24,964
1997	19,635	0	19,635	7,010	18,413	25,423
1998	18,235	0	18,235	6,184	15,727	21,911
1999	20,362	0	20,362	7,981	9,833	17,814
1979-1999	800,924	0	800,924	655,651	1,250,676	1,906,327

WEWOKA NE - 761920

ONC Dates: Named in 1941 Last Update in 1995

Counties - HUGHES, SEMINOLE Estimated Total Acres: 2800

PRODUCTION	Oil	Condensate	Total Liquids	Assoc. Gas	Natural Gas	Total Gas
1996	3,971	0	3,971	141	125	266
1997	3,536	0	3,536	1,525	3,647	5,172
1998	2,894	0	2,894	0	24,681	24,681
1999	2,955	0	2,955	0	20,790	20,790
1979-1999	128,011	71	128,082	59,919	266,615	326,534

PRODUCTION OF OIL AND GAS BY FIELD

WEWOKA SOUTH - 761982

ONC Dates: Named in 1967 Last Update in 1967

Counties - HUGHES, SEMINOLE

Estimated Total Acres: 40

PRODUCTION	Oil	Condensate	Total Liquids	Assoc. Gas	Natural Gas	Total Gas
1979-1999	150	0	150	0	0	0

WHEATLAND - 762432

ONC Dates: Named in 1981 Last Update in 1995

Counties - OKLAHOMA

Estimated Total Acres: 4440

PRODUCTION	Oil	Condensate	Total Liquids	Assoc. Gas	Natural Gas	Total Gas
1996	306,472	834	307,306	248,582	175,119	423,701
1997	411,935	651	412,586	239,406	167,739	407,145
1998	467,370	358	467,728	208,687	167,570	376,257
1999	177,547	193	177,740	127,440	213,330	340,770
1979-1999	6,100,829	41,844	6,142,673	25,542,082	8,650,274	34,192,356

WHEATLAND NE - 005760

ONC Dates: Named in 1984 Last Update in 1995

Counties - OKLAHOMA

Estimated Total Acres: 160

PRODUCTION	Oil	Condensate	Total Liquids	Assoc. Gas	Natural Gas	Total Gas
1996	0	241	241	0	5,478	5,478
1997	0	231	231	0	6,662	6,662
1998	121	0	121	0	5,432	5,432
1999	231	0	231	0	5,945	5,945
1979-1999	352	4,720	5,072	0	193,960	193,960

WHISKEY CREEK - 763300

ONC Dates: Named in 1949 Last Update in 1949

Counties - CARTER

Estimated Total Acres: 40

PRODUCTION	Oil	Condensate	Total Liquids	Assoc. Gas	Natural Gas	Total Gas
1996	1,532	0	1,532	0	0	0
1997	1,322	0	1,322	0	0	0
1999	105	0	105	0	0	0
1979-1999	65,367	0	65,367	0	0	0

WHITE EAGLE NW - 000288

ONC Dates: Named in 1979 Last Update in 1989

Counties - KAY, OSAGE

Estimated Total Acres: 640

PRODUCTION	Oil	Condensate	Total Liquids	Assoc. Gas	Natural Gas	Total Gas
1996	5,699	0	5,699	23,818	0	23,818
1997	5,075	0	5,075	24,368	0	24,368
1998	3,935	0	3,935	16,639	1,102	17,741
1999	2,404	0	2,404	3,902	2,263	6,165
1979-1999	167,165	0	167,165	505,859	3,365	509,224

WHITE EAGLE SE - 764044

ONC Dates: Named in 1969 Last Update in 1969

Counties - NOBLE, OSAGE

Estimated Total Acres: 40

PRODUCTION	Oil	Condensate	Total Liquids	Assoc. Gas	Natural Gas	Total Gas
1979-1999	7,366	0	7,366	0	0	0

WHITE EAGLE SOUTH - 000844

ONC Dates: Named in 1979 Last Update in 1980

Counties - NOBLE, OSAGE

Estimated Total Acres: 40

PRODUCTION	Oil	Condensate	Total Liquids	Assoc. Gas	Natural Gas	Total Gas
1996	489	0	489	0	0	0
1997	515	0	515	0	0	0
1998	387	0	387	0	0	0
1999	481	0	481	0	0	0
1979-1999	5,175	0	5,175	0	0	0

WHITE HALL SE - 000845

ONC Dates: Named in 1981 Last Update in 1981

Counties - NOBLE

Estimated Total Acres: 40

PRODUCTION	Oil	Condensate	Total Liquids	Assoc. Gas	Natural Gas	Total Gas
1979-1999	528	0	528	0	0	0

WHITE ROSE - 764819

ONC Dates: Named in 1926 Last Update in 1952

Counties - OKFUSKEE

Estimated Total Acres: 120

PRODUCTION	Oil	Condensate	Total Liquids	Assoc. Gas	Natural Gas	Total Gas
1996	0	0	0	133	0	133
1979-1999	10,129	0	10,129	33,086	0	33,086

PRODUCTION OF OIL AND GAS BY FIELD

WHITE ROSE SW - 764881

ONC Dates: Named in 1942 Last Update in 1960

Counties - OKFUSKEE Estimated Total Acres: 320

PRODUCTION	Oil	Condensate	Total Liquids	Assoc. Gas	Natural Gas	Total Gas
1996	323	0	323	0	0	0
1997	158	0	158	0	0	0
1999	165	0	165	0	0	0
1979-1999	12,517	0	12,517	0	0	0

WHITEBEAD - 765067

ONC Dates: Named in 1946 Last Update in 1997

Counties - GARVIN Estimated Total Acres: 360

PRODUCTION	Oil	Condensate	Total Liquids	Assoc. Gas	Natural Gas	Total Gas
1996	2,099	0	2,099	5,636	0	5,636
1997	1,529	0	1,529	1,575	0	1,575
1998	408	0	408	903	0	903
1999	184	0	184	0	0	0
1979-1999	280,617	0	280,617	100,060	7,838	107,898

WHITEBEAD EAST - 765098

ONC Dates: Named in 1963 Last Update in 1997

Counties - GARVIN Estimated Total Acres: 200

PRODUCTION	Oil	Condensate	Total Liquids	Assoc. Gas	Natural Gas	Total Gas
1996	1,086	0	1,086	0	0	0
1997	598	0	598	0	0	0
1998	489	0	489	0	0	0
1999	128	0	128	0	0	0
1979-1999	18,866	0	18,866	17,505	0	17,505

WHITEBEAD SOUTH - 765160

ONC Dates: Named in 1959 Last Update in 1997

Counties - GARVIN Estimated Total Acres: 840

PRODUCTION	Oil	Condensate	Total Liquids	Assoc. Gas	Natural Gas	Total Gas
1996	939	0	939	3,110	0	3,110
1997	506	0	506	2,739	0	2,739
1998	187	0	187	2,336	0	2,336
1999	347	0	347	1,653	0	1,653
1979-1999	246,461	0	246,461	329,418	0	329,418

WHITEBEAD SW - 765191

ONC Dates: Named in 1960 Last Update in 1997

Counties - GARVIN Estimated Total Acres: 440

PRODUCTION	Oil	Condensate	Total Liquids	Assoc. Gas	Natural Gas	Total Gas
1996	1,131	0	1,131	25,251	0	25,251
1997	1,048	0	1,048	20,263	0	20,263
1998	1,027	0	1,027	22,698	0	22,698
1999	1,355	0	1,355	24,643	0	24,643
1979-1999	98,808	0	98,808	529,573	0	529,573

WHITEBEAD WEST - 765222

ONC Dates: Named in 1970 Last Update in 1997

Counties - GARVIN Estimated Total Acres: 1840

PRODUCTION	Oil	Condensate	Total Liquids	Assoc. Gas	Natural Gas	Total Gas
1996	413,663	0	413,663	309,191	0	309,191
1997	336,426	0	336,426	204,155	0	204,155
1998	283,630	0	283,630	163,604	0	163,604
1999	198,469	0	198,469	137,479	0	137,479
1979-1999	8,661,599	1,960	8,663,559	7,567,904	181,309	7,749,213

WHITEHORSE NORTH - 004283

ONC Dates: Named in 1982 Last Update in 1986

Counties - WOODS Estimated Total Acres: 120

PRODUCTION	Oil	Condensate	Total Liquids	Assoc. Gas	Natural Gas	Total Gas
1979-1999	5,216	0	5,216	0	0	0

PRODUCTION OF OIL AND GAS BY FIELD

WHITEROCK - 765377

ONC Dates: Named in 1916 Last Update in 2000

Counties - NOBLE Estimated Total Acres: 1760

PRODUCTION	Oil	Condensate	Total Liquids	Assoc. Gas	Natural Gas	Total Gas
1996	167	0	167	18,877	9,076	27,953
1997	167	0	167	13,282	14,661	27,943
1998	175	0	175	9,717	16,170	25,887
1999	171	0	171	2,603	13,741	16,344
1979-1999	22,710	0	22,710	855,005	86,061	941,066

WHITEROCK SE - 765439

ONC Dates: Named in 1953 Last Update in 2000

Counties - NOBLE Estimated Total Acres: 840

PRODUCTION	Oil	Condensate	Total Liquids	Assoc. Gas	Natural Gas	Total Gas
1996	0	0	0	9,035	2,351	11,386
1997	0	0	0	6,713	2,149	8,862
1998	0	0	0	5,842	2,529	8,371
1999	0	0	0	1,387	1,604	2,991
1979-1999	105,620	0	105,620	160,081	41,537	201,618

WHITETAIL - 765780

ONC Dates: Named in 1920 Last Update in 1956

Counties - OSAGE Estimated Total Acres: 3840

PRODUCTION	Oil	Condensate	Total Liquids	Assoc. Gas	Natural Gas	Total Gas
1996	19,144	0	19,144	0	4,457	4,457
1997	17,369	0	17,369	0	2,873	2,873
1998	16,288	0	16,288	0	2,700	2,700
1999	13,441	0	13,441	0	1,702	1,702
1979-1999	588,997	0	588,997	0	321,884	321,884

WHITETAIL NW - 765842

ONC Dates: Named in 1960 Last Update in 1968

Counties - OSAGE Estimated Total Acres: 200

PRODUCTION	Oil	Condensate	Total Liquids	Assoc. Gas	Natural Gas	Total Gas
1996	1,646	0	1,646	0	0	0
1997	1,464	0	1,464	0	0	0
1998	974	0	974	0	0	0
1999	613	0	613	0	0	0
1979-1999	57,828	0	57,828	0	0	0

WHITETAIL WEST - 765904

ONC Dates: Named in 1959 Last Update in 1960

Counties - OSAGE Estimated Total Acres: 40

PRODUCTION	Oil	Condensate	Total Liquids	Assoc. Gas	Natural Gas	Total Gas
1979-1999	0	0	0	0	6,887	6,887

WHITNEY - 766276

ONC Dates: Named in 1936 Last Update in 1988

Counties - PONTOTOC, POTTAWATOMIE Estimated Total Acres: 680

PRODUCTION	Oil	Condensate	Total Liquids	Assoc. Gas	Natural Gas	Total Gas
1996	315	0	315	0	0	0
1997	306	0	306	0	0	0
1998	321	0	321	0	0	0
1999	371	0	371	0	0	0
1979-1999	32,286	0	32,286	0	0	0

WHITNEY WEST - 766326

ONC Dates: Named in 1980 Last Update in 1980

Counties - MCCLAIN, POTTAWATOMIE Estimated Total Acres: 40

PRODUCTION	Oil	Condensate	Total Liquids	Assoc. Gas	Natural Gas	Total Gas
1979-1999	4,216	0	4,216	0	0	0

WICEY DISTRICT - 766710

ONC Dates: Named in 1950 Last Update in 1967

Counties - CREEK, MUSKOGEE, OKMULGEE, TULSA, WAGONER Estimated Total Acres: 5560

PRODUCTION	Oil	Condensate	Total Liquids	Assoc. Gas	Natural Gas	Total Gas
1996	7,798	0	7,798	387	7,880	8,267
1997	6,407	0	6,407	7,784	1,576	9,360
1998	3,603	0	3,603	7,156	4,332	11,488
1999	2,809	0	2,809	6,520	117,669	124,189
1979-1999	344,616	0	344,616	133,520	922,985	1,056,505

PRODUCTION OF OIL AND GAS BY FIELD

WILBURTON - 767826

ONC Dates: Named in 1960 Last Update in 1995

Counties - LATIMER, PITTSBURG

Estimated Total Acres: 93440

PRODUCTION	Oil	Condensate	Total Liquids	Assoc. Gas	Natural Gas	Total Gas
1996	0	0	0	0	54,572,255	54,572,255
1997	0	0	0	0	53,847,540	53,847,540
1998	0	0	0	0	49,435,963	49,435,963
1999	0	0	0	0	46,742,365	46,742,365
1979-1999	0	0	0	0	1,132,286,029	1,132,286,029

WILBURTON SOUTH - 767981

ONC Dates: Named in 1990 Last Update in 1995

Counties - LATIMER

Estimated Total Acres: 1280

PRODUCTION	Oil	Condensate	Total Liquids	Assoc. Gas	Natural Gas	Total Gas
1996	0	0	0	0	44,557	44,557
1997	0	0	0	0	38,381	38,381
1998	0	0	0	0	20,602	20,602
1999	115	0	115	0	16,734	16,734
1979-1999	115	484	599	0	3,602,239	3,602,239

WILCOX - 768043

ONC Dates: Named in 1919 Last Update in 1958

Counties - CREEK, OKMULGEE

Estimated Total Acres: 4160

PRODUCTION	Oil	Condensate	Total Liquids	Assoc. Gas	Natural Gas	Total Gas
1996	9,765	0	9,765	2,313	11,855	14,168
1997	6,571	0	6,571	1,093	12,616	13,709
1998	5,211	0	5,211	1	12,436	12,437
1999	7,186	0	7,186	2,442	7,695	10,137
1979-1999	355,351	0	355,351	75,625	297,849	373,474

WILDHORSE - 768508

ONC Dates: Named in 1917 Last Update in 1951

Counties - OSAGE

Estimated Total Acres: 7320

PRODUCTION	Oil	Condensate	Total Liquids	Assoc. Gas	Natural Gas	Total Gas
1996	55,970	0	55,970	0	7,203	7,203
1997	61,164	0	61,164	0	6,858	6,858
1998	48,605	0	48,605	0	4,641	4,641
1999	42,556	0	42,556	0	20,115	20,115
1979-1999	2,116,266	0	2,116,266	54,451	59,492	113,943

WILDHORSE NE - 768539

ONC Dates: Named in 1951 Last Update in 1955

Counties - OSAGE

Estimated Total Acres: 600

PRODUCTION	Oil	Condensate	Total Liquids	Assoc. Gas	Natural Gas	Total Gas
1996	3,123	0	3,123	0	0	0
1997	2,309	0	2,309	0	0	0
1998	1,369	0	1,369	0	0	0
1999	1,040	0	1,040	0	0	0
1979-1999	87,701	0	87,701	0	0	0

WILDHORSE NORTH - 768570

ONC Dates: Named in Last Update in 1947

Counties - OSAGE

Estimated Total Acres: 640

PRODUCTION	Oil	Condensate	Total Liquids	Assoc. Gas	Natural Gas	Total Gas
1996	4,590	0	4,590	38,263	3,234	41,497
1997	3,750	0	3,750	27,338	2,626	29,964
1998	3,400	0	3,400	21,571	4,278	25,849
1999	3,075	0	3,075	20,540	3,659	24,199
1979-1999	136,362	0	136,362	216,732	444,367	661,099

WILDHORSE SE - 010240

ONC Dates: Named in 1985 Last Update in 1986

Counties - OSAGE

Estimated Total Acres: 80

PRODUCTION	Oil	Condensate	Total Liquids	Assoc. Gas	Natural Gas	Total Gas
1979-1999	16,688	0	16,688	0	0	0

PRODUCTION OF OIL AND GAS BY FIELD

WILDHORSE SOUTH - 768601

ONC Dates: Named in Last Update in 1953

Counties - OSAGE Estimated Total Acres: 520

PRODUCTION	Oil	Condensate	Total Liquids	Assoc. Gas	Natural Gas	Total Gas
1996	6,977	0	6,977	16,150	0	16,150
1997	6,397	0	6,397	16,091	0	16,091
1998	4,006	0	4,006	16,531	0	16,531
1999	3,290	0	3,290	15,676	0	15,676
1979-1999	190,938	0	190,938	817,538	108,065	925,603

WILDHORSE WEST - 768632

ONC Dates: Named in 1940 Last Update in 1946

Counties - OSAGE Estimated Total Acres: 160

PRODUCTION	Oil	Condensate	Total Liquids	Assoc. Gas	Natural Gas	Total Gas
1996	2,424	0	2,424	0	0	0
1997	3,017	0	3,017	0	0	0
1998	2,152	0	2,152	0	0	0
1999	2,937	0	2,937	0	0	0
1979-1999	78,514	0	78,514	0	0	0

WILLIS EAST - 770368

ONC Dates: Named in 1958 Last Update in 1986

Counties - MARSHALL Estimated Total Acres: 80

PRODUCTION	Oil	Condensate	Total Liquids	Assoc. Gas	Natural Gas	Total Gas
1997	200	0	200	0	0	0
1998	192	0	192	0	0	0
1999	128	0	128	0	0	0
1979-1999	8,860	0	8,860	107,111	0	107,111

WILLOW NE - 770988

ONC Dates: Named in 1971 Last Update in 1986

Counties - BECKHAM, GREER, KIOWA Estimated Total Acres: 18240

PRODUCTION	Oil	Condensate	Total Liquids	Assoc. Gas	Natural Gas	Total Gas
1996	0	0	0	0	46,739	46,739
1997	0	0	0	0	45,690	45,690
1998	0	0	0	0	27,224	27,224
1999	0	0	0	0	37,764	37,764
1979-1999	0	0	0	0	2,326,832	2,326,832

WILLOW SPRINGS EAST - 771143

ONC Dates: Named in 1952 Last Update in 1996

Counties - PAYNE Estimated Total Acres: 280

PRODUCTION	Oil	Condensate	Total Liquids	Assoc. Gas	Natural Gas	Total Gas
1979-1999	21,134	0	21,134	42,851	0	42,851

WILLOW SPRINGS NW - 771174

ONC Dates: Named in 1961 Last Update in 1995

Counties - PAYNE Estimated Total Acres: 640

PRODUCTION	Oil	Condensate	Total Liquids	Assoc. Gas	Natural Gas	Total Gas
1996	857	0	857	0	0	0
1997	658	0	658	0	0	0
1998	537	0	537	0	0	0
1999	1,337	0	1,337	0	0	0
1979-1999	67,964	0	67,964	19,491	0	19,491

WILLOW SPRINGS WEST - 771267

ONC Dates: Named in 1982 Last Update in 1995

Counties - PAYNE Estimated Total Acres: 200

PRODUCTION	Oil	Condensate	Total Liquids	Assoc. Gas	Natural Gas	Total Gas
1979-1999	2,797	0	2,797	0	0	0

WILLOW VIEW - 000848

ONC Dates: Named in 1982 Last Update in 2000

Counties - CLEVELAND, MCCLAIN Estimated Total Acres: 240

PRODUCTION	Oil	Condensate	Total Liquids	Assoc. Gas	Natural Gas	Total Gas
1979-1999	6,875	0	6,875	0	0	0

PRODUCTION OF OIL AND GAS BY FIELD

WILLOW VIEW SOUTH - 011635

ONC Dates: Named in 1987 Last Update in 2000

Counties - CLEVELAND, MCCLAIN Estimated Total Acres: 120

PRODUCTION	Oil	Condensate	Total Liquids	Assoc. Gas	Natural Gas	Total Gas
1996	2,515	0	2,515	0	0	0
1997	4,874	0	4,874	0	0	0
1998	3,723	0	3,723	0	0	0
1999	3,169	0	3,169	0	0	0
1979-1999	59,191	0	59,191	0	0	0

WILLOW VIEW WEST - 014623

ONC Dates: Named in 1993 Last Update in 2000

Counties - CLEVELAND, MCCLAIN Estimated Total Acres: 40

PRODUCTION	Oil	Condensate	Total Liquids	Assoc. Gas	Natural Gas	Total Gas
1979-1999	2,113	0	2,113	0	0	0

WILLOW-GARVIN - 770748

ONC Dates: Named in 1981 Last Update in 1981

Counties - GARVIN Estimated Total Acres: 160

PRODUCTION	Oil	Condensate	Total Liquids	Assoc. Gas	Natural Gas	Total Gas
1996	317	0	317	0	0	0
1997	158	0	158	0	0	0
1998	103	0	103	0	0	0
1999	157	0	157	0	0	0
1979-1999	18,414	0	18,414	41,675	0	41,675

WILLOW-GARVIN NORTH - 770755

ONC Dates: Named in 1981 Last Update in 1981

Counties - GARVIN Estimated Total Acres: 40

PRODUCTION	Oil	Condensate	Total Liquids	Assoc. Gas	Natural Gas	Total Gas
1979-1999	247	0	247	0	0	0

WILSON SE - 772069

ONC Dates: Named in 1979 Last Update in 1979

Counties - CARTER Estimated Total Acres: 80

PRODUCTION	Oil	Condensate	Total Liquids	Assoc. Gas	Natural Gas	Total Gas
1979-1999	28,699	0	28,699	0	0	0

WILZETTA - 772259

ONC Dates: Named in 1934 Last Update in 1995

Counties - LINCOLN Estimated Total Acres: 840

PRODUCTION	Oil	Condensate	Total Liquids	Assoc. Gas	Natural Gas	Total Gas
1996	15,818	0	15,818	0	0	0
1997	16,631	0	16,631	0	0	0
1998	9,618	0	9,618	0	0	0
1999	17,001	0	17,001	3,064	6,531	9,595
1979-1999	318,150	0	318,150	3,064	6,531	9,595

WILZETTA NE - 772290

ONC Dates: Named in 1957 Last Update in 1957

Counties - LINCOLN, OKFUSKEE Estimated Total Acres: 40

PRODUCTION	Oil	Condensate	Total Liquids	Assoc. Gas	Natural Gas	Total Gas
1997	78	0	78	0	0	0
1979-1999	4,593	0	4,593	0	0	0

WILZETTA SOUTH - 772383

ONC Dates: Named in 1937 Last Update in 1995

Counties - LINCOLN Estimated Total Acres: 600

PRODUCTION	Oil	Condensate	Total Liquids	Assoc. Gas	Natural Gas	Total Gas
1998	156	0	156	0	0	0
1999	122	0	122	0	0	0
1979-1999	68,043	0	68,043	0	0	0

WIMER - 772476

ONC Dates: Named in 1914 Last Update in 1979

Counties - CRAIG Estimated Total Acres: 2040

PRODUCTION	Oil	Condensate	Total Liquids	Assoc. Gas	Natural Gas	Total Gas
1979-1999	0	0	0	0	121,243	121,243

PRODUCTION OF OIL AND GAS BY FIELD

WINCHESTER NE - 772600

ONC Dates: Named in 1962 Last Update in 1986

Counties - WOODS Estimated Total Acres: 2720

PRODUCTION	Oil	Condensate	Total Liquids	Assoc. Gas	Natural Gas	Total Gas
1996	1,267	449	1,716	26,721	78,696	105,417
1997	636	447	1,083	42,392	47,826	90,218
1998	737	623	1,360	76,795	7,971	84,766
1999	725	130	855	65,017	4,451	69,468
1979-1999	29,931	2,894	32,825	463,227	944,216	1,407,443

WINN SOUTH - 773623

ONC Dates: Named in 1945 Last Update in 1945

Counties - LINCOLN Estimated Total Acres: 40

PRODUCTION	Oil	Condensate	Total Liquids	Assoc. Gas	Natural Gas	Total Gas
1979-1999	20,648	0	20,648	0	0	0

WITCHER - 774987

ONC Dates: Named in 1947 Last Update in 1995

Counties - OKLAHOMA Estimated Total Acres: 13360

PRODUCTION	Oil	Condensate	Total Liquids	Assoc. Gas	Natural Gas	Total Gas
1996	93,209	805	94,014	268,553	96,789	365,342
1997	69,542	440	69,982	234,030	95,004	329,034
1998	49,622	520	50,142	219,861	106,613	326,474
1999	36,801	465	37,266	190,857	115,519	306,376
1979-1999	1,500,695	114,901	1,615,596	3,676,960	3,013,927	6,690,887

WOFFORD - 775926

ONC Dates: Named in 1935 Last Update in 1949

Counties - SEMINOLE Estimated Total Acres: 400

PRODUCTION	Oil	Condensate	Total Liquids	Assoc. Gas	Natural Gas	Total Gas
1979-1999	12,040	0	12,040	0	0	0

WOFFORD EAST - 775957

ONC Dates: Named in 1969 Last Update in 1969

Counties - SEMINOLE Estimated Total Acres: 160

PRODUCTION	Oil	Condensate	Total Liquids	Assoc. Gas	Natural Gas	Total Gas
1979-1999	2,570	0	2,570	0	0	0

WOFFORD NW - 775988

ONC Dates: Named in 1950 Last Update in 1950

Counties - SEMINOLE Estimated Total Acres: 40

PRODUCTION	Oil	Condensate	Total Liquids	Assoc. Gas	Natural Gas	Total Gas
1996	0	0	0	25,544	0	25,544
1997	0	0	0	7,417	0	7,417
1998	0	0	0	11,559	0	11,559
1999	0	0	0	1,362	0	1,362
1979-1999	1,179	0	1,179	59,809	0	59,809

WOFFORD SOUTH - 776019

ONC Dates: Named in 1945 Last Update in 1949

Counties - SEMINOLE Estimated Total Acres: 320

PRODUCTION	Oil	Condensate	Total Liquids	Assoc. Gas	Natural Gas	Total Gas
1996	543	0	543	0	0	0
1997	227	0	227	0	0	0
1998	236	0	236	0	0	0
1999	445	0	445	0	0	0
1979-1999	51,756	0	51,756	10,865	133,599	144,464

WOLF CREEK - 776236

ONC Dates: Named in 1964 Last Update in 1964

Counties - GARVIN Estimated Total Acres: 40

PRODUCTION	Oil	Condensate	Total Liquids	Assoc. Gas	Natural Gas	Total Gas
1996	252	0	252	0	0	0
1979-1999	17,758	0	17,758	0	0	0

WOLGAMOTT - 776608

ONC Dates: Named in 1968 Last Update in 1994

Counties - WOODS Estimated Total Acres: 6080

PRODUCTION	Oil	Condensate	Total Liquids	Assoc. Gas	Natural Gas	Total Gas
1996	0	0	0	0	94,238	94,238
1997	0	0	0	0	311,936	311,936
1998	0	95	95	0	102,620	102,620
1999	0	0	0	0	137,210	137,210
1979-1999	12,686	2,430	15,116	0	3,924,676	3,924,676

PRODUCTION OF OIL AND GAS BY FIELD

WOODFORD SOUTH - 008386

ONC Dates: Named in 1984 Last Update in 1984

Counties - CARTER Estimated Total Acres: 40

PRODUCTION	Oil	Condensate	Total Liquids	Assoc. Gas	Natural Gas	Total Gas
1996	182	0	182	0	0	0
1997	180	0	180	0	0	0
1979-1999	11,750	0	11,750	0	0	0

WOODWARD - 778437

ONC Dates: Named in 1957 Last Update in 1986

Counties - WOODWARD Estimated Total Acres: 8960

PRODUCTION	Oil	Condensate	Total Liquids	Assoc. Gas	Natural Gas	Total Gas
1996	0	1,451	1,451	0	129,885	129,885
1997	0	1,110	1,110	0	69,255	69,255
1998	0	907	907	0	64,031	64,031
1999	344	167	511	0	46,504	46,504
1979-1999	15,252	44,761	60,013	117,640	3,679,445	3,797,085

WOODWARD NE - 778468

ONC Dates: Named in 1957 Last Update in 1981

Counties - WOODWARD Estimated Total Acres: 5760

PRODUCTION	Oil	Condensate	Total Liquids	Assoc. Gas	Natural Gas	Total Gas
1996	0	172	172	0	192,687	192,687
1997	0	0	0	0	156,481	156,481
1998	0	0	0	0	114,331	114,331
1999	0	0	0	0	122,437	122,437
1979-1999	556	20,141	20,697	0	3,989,889	3,989,889

WOODWARD NORTH - 778499

ONC Dates: Named in 1966 Last Update in 1978

Counties - WOODWARD Estimated Total Acres: 16000

PRODUCTION	Oil	Condensate	Total Liquids	Assoc. Gas	Natural Gas	Total Gas
1996	1,154	2,647	3,801	0	784,393	784,393
1997	359	1,450	1,809	0	484,123	484,123
1998	1,527	1,572	3,099	0	492,520	492,520
1999	1,909	421	2,330	0	673,449	673,449
1979-1999	19,883	88,406	108,289	721,619	18,619,149	19,340,768

WOODWARD NW - 778530

ONC Dates: Named in 1964 Last Update in 1986

Counties - WOODWARD Estimated Total Acres: 1920

PRODUCTION	Oil	Condensate	Total Liquids	Assoc. Gas	Natural Gas	Total Gas
1996	0	0	0	0	4,661	4,661
1997	0	0	0	0	4,663	4,663
1998	0	0	0	0	2,850	2,850
1999	0	0	0	0	2,754	2,754
1979-1999	0	4,185	4,185	0	800,351	800,351

WOODWARD SE - 778561

ONC Dates: Named in 1956 Last Update in 1986

Counties - WOODWARD Estimated Total Acres: 8640

PRODUCTION	Oil	Condensate	Total Liquids	Assoc. Gas	Natural Gas	Total Gas
1996	0	1,274	1,274	0	202,447	202,447
1997	0	511	511	0	161,234	161,234
1998	0	195	195	0	41,452	41,452
1999	0	141	141	0	25,401	25,401
1979-1999	2,420	13,350	15,770	0	4,886,045	4,886,045

WOODWARD SOUTH - 778592

ONC Dates: Named in 1966 Last Update in 1986

Counties - WOODWARD Estimated Total Acres: 8960

PRODUCTION	Oil	Condensate	Total Liquids	Assoc. Gas	Natural Gas	Total Gas
1996	2,022	5,853	7,875	0	1,156,232	1,156,232
1997	352	5,466	5,818	0	790,861	790,861
1998	163	5,539	5,702	0	520,962	520,962
1999	1,639	3,534	5,173	0	774,815	774,815
1979-1999	35,656	309,175	344,831	49,362	26,490,213	26,539,575

PRODUCTION OF OIL AND GAS BY FIELD

WOODY - 778654

ONC Dates: Named in | Last Update in 1979

Counties - NOWATA, WASHINGTON | Estimated Total Acres: 5920

PRODUCTION	Oil	Condensate	Total Liquids	Assoc. Gas	Natural Gas	Total Gas
1996	906	0	906	4,493	127,663	132,156
1997	908	0	908	1,366	146,051	147,417
1998	155	0	155	0	242,419	242,419
1999	249	0	249	0	569,155	569,155
1979-1999	193,219	0	193,219	466,094	2,389,976	2,856,070

WOODY CHAPEL EAST - 778716

ONC Dates: Named in 1972 | Last Update in 2000

Counties - MCCLAIN | Estimated Total Acres: 40

PRODUCTION	Oil	Condensate	Total Liquids	Assoc. Gas	Natural Gas	Total Gas
1996	653	0	653	0	0	0
1997	615	0	615	0	0	0
1998	494	0	494	0	0	0
1999	1,612	0	1,612	0	0	0
1979-1999	15,483	0	15,483	0	0	0

WOODY CHAPEL NW - 778747

ONC Dates: Named in 1969 | Last Update in 2000

Counties - MCCLAIN | Estimated Total Acres: 40

PRODUCTION	Oil	Condensate	Total Liquids	Assoc. Gas	Natural Gas	Total Gas
1996	3,953	0	3,953	0	0	0
1997	3,814	0	3,814	0	0	0
1998	3,604	0	3,604	0	0	0
1999	3,076	0	3,076	0	0	0
1979-1999	85,728	0	85,728	16,506	0	16,506

WOODY CHAPEL SE - 778778

ONC Dates: Named in 1959 | Last Update in 2000

Counties - MCCLAIN | Estimated Total Acres: 480

PRODUCTION	Oil	Condensate	Total Liquids	Assoc. Gas	Natural Gas	Total Gas
1996	178	0	178	36,998	0	36,998
1997	182	0	182	55,590	6,580	62,170
1998	369	0	369	42,165	0	42,165
1999	700	0	700	40,997	0	40,997
1979-1999	16,072	0	16,072	2,212,795	6,580	2,219,375

WOOLAROC - 778871

ONC Dates: Named in 1917 | Last Update in 1941

Counties - OSAGE, WASHINGTON | Estimated Total Acres: 9280

PRODUCTION	Oil	Condensate	Total Liquids	Assoc. Gas	Natural Gas	Total Gas
1996	24,072	0	24,072	5,589	913	6,502
1997	24,427	0	24,427	2,472	3,058	5,530
1998	18,552	0	18,552	1,108	49,499	50,607
1999	18,004	0	18,004	1,487	69,042	70,529
1979-1999	1,007,178	0	1,007,178	494,861	2,018,301	2,513,162

WRIGHT - 780189

ONC Dates: Named in | Last Update in 1958

Counties - WAGONER | Estimated Total Acres: 640

PRODUCTION	Oil	Condensate	Total Liquids	Assoc. Gas	Natural Gas	Total Gas
1979-1999	208	0	208	0	0	0

WYNNEWOOD - 781314

ONC Dates: Named in 1966 | Last Update in 1989

Counties - GARVIN, MURRAY | Estimated Total Acres: 200

PRODUCTION	Oil	Condensate	Total Liquids	Assoc. Gas	Natural Gas	Total Gas
1979-1999	14,421	0	14,421	0	0	0

WYNNEWOOD NE - 781339

ONC Dates: Named in 1984 | Last Update in 1984

Counties - GARVIN | Estimated Total Acres: 320

PRODUCTION	Oil	Condensate	Total Liquids	Assoc. Gas	Natural Gas	Total Gas
1979-1999	2,031	0	2,031	0	0	0

PRODUCTION OF OIL AND GAS BY FIELD

WYNNEWOOD NORTH - 781345

ONC Dates: Named in 1962 Last Update in 1962

Counties - GARVIN Estimated Total Acres: 160

PRODUCTION	Oil	Condensate	Total Liquids	Assoc. Gas	Natural Gas	Total Gas
1996	10,581	0	10,581	0	0	0
1997	8,956	0	8,956	0	0	0
1998	7,088	0	7,088	0	0	0
1999	5,700	0	5,700	0	0	0
1979-1999	123,369	0	123,369	0	0	0

WYNNEWOOD NW - 781357

ONC Dates: Named in 1976 Last Update in 1976

Counties - GARVIN, MURRAY Estimated Total Acres: 40

PRODUCTION	Oil	Condensate	Total Liquids	Assoc. Gas	Natural Gas	Total Gas
1979-1999	2,474	0	2,474	0	0	0

WYNNEWOOD SE - 781376

ONC Dates: Named in 1972 Last Update in 1972

Counties - GARVIN, MURRAY Estimated Total Acres: 40

PRODUCTION	Oil	Condensate	Total Liquids	Assoc. Gas	Natural Gas	Total Gas
1996	2,268	0	2,268	0	0	0
1997	1,748	0	1,748	0	0	0
1998	897	0	897	0	0	0
1999	747	0	747	0	0	0
1979-1999	17,921	0	17,921	0	0	0

WYNONA - 781438

ONC Dates: Named in 1919 Last Update in 1947

Counties - OSAGE Estimated Total Acres: 4680

PRODUCTION	Oil	Condensate	Total Liquids	Assoc. Gas	Natural Gas	Total Gas
1996	35,795	0	35,795	7,199	3,349	10,548
1997	36,133	0	36,133	1,001	0	1,001
1998	36,118	0	36,118	1,554	0	1,554
1999	28,399	0	28,399	3,671	6,269	9,940
1979-1999	1,296,704	0	1,296,704	485,791	64,059	549,850

WYNONA SOUTH - 781469

ONC Dates: Named in 1951 Last Update in 1951

Counties - OSAGE Estimated Total Acres: 200

PRODUCTION	Oil	Condensate	Total Liquids	Assoc. Gas	Natural Gas	Total Gas
1998	0	0	0	0	39,731	39,731
1999	0	0	0	0	9,140	9,140
1979-1999	0	0	0	0	48,871	48,871

WYNONA SOUTH - XX0210

ONC Dates: Named in 1997 Last Update in 1998

Counties - OSAGE Estimated Total Acres: 200

PRODUCTION	Oil	Condensate	Total Liquids	Assoc. Gas	Natural Gas	Total Gas
1998	0	0	0	0	39,731	39,731
1999	0	0	0	0	9,140	9,140
1979-1999	0	0	0	0	48,871	48,871

YAHOLA DISTRICT - 784891

ONC Dates: Named in 1958 Last Update in 1958

Counties - MUSKOGEE, WAGONER Estimated Total Acres: 3800

PRODUCTION	Oil	Condensate	Total Liquids	Assoc. Gas	Natural Gas	Total Gas
1996	645	0	645	0	5,459	5,459
1997	250	0	250	0	4,916	4,916
1998	273	0	273	0	4,145	4,145
1999	385	0	385	0	4,157	4,157
1979-1999	88,534	0	88,534	2,629	704,931	707,560

YALE EAST - 784953

ONC Dates: Named in 1951 Last Update in 1996

Counties - CREEK, PAYNE Estimated Total Acres: 680

PRODUCTION	Oil	Condensate	Total Liquids	Assoc. Gas	Natural Gas	Total Gas
1979-1999	234,918	0	234,918	0	0	0

PRODUCTION OF OIL AND GAS BY FIELD

YALE SE - 785015

ONC Dates: Named in 1951 Last Update in 1996

Counties - CREEK, PAYNE Estimated Total Acres: 280

PRODUCTION	Oil	Condensate	Total Liquids	Assoc. Gas	Natural Gas	Total Gas
1996	372	0	372	2,254	0	2,254
1999	0	0	0	11	0	11
1979-1999	31,225	0	31,225	126,248	0	126,248

YALE WEST - 785077

ONC Dates: Named in 1944 Last Update in 1996

Counties - PAYNE Estimated Total Acres: 1040

PRODUCTION	Oil	Condensate	Total Liquids	Assoc. Gas	Natural Gas	Total Gas
1996	9,601	0	9,601	39,753	0	39,753
1997	10,712	0	10,712	72,497	3,186	75,683
1998	7,228	0	7,228	63,724	0	63,724
1999	6,872	0	6,872	110,536	0	110,536
1979-1999	400,311	0	400,311	1,020,041	74,359	1,094,400

YALE-QUAY - 784984

ONC Dates: Named in 1941 Last Update in 1996

Counties - CREEK, PAWNEE, PAYNE Estimated Total Acres: 19360

PRODUCTION	Oil	Condensate	Total Liquids	Assoc. Gas	Natural Gas	Total Gas
1996	116,915	0	116,915	271,707	5,679	277,386
1997	106,217	0	106,217	275,711	32,382	308,093
1998	88,279	0	88,279	229,014	28,289	257,303
1999	74,825	0	74,825	165,659	53,999	219,658
1979-1999	3,708,714	4,837	3,713,551	7,183,627	881,023	8,064,650

YEAGER - 785744

ONC Dates: Named in 1925 Last Update in 1995

Counties - HUGHES Estimated Total Acres: 4960

PRODUCTION	Oil	Condensate	Total Liquids	Assoc. Gas	Natural Gas	Total Gas
1996	35,334	1,332	36,666	30,624	219,349	249,973
1997	29,901	1,157	31,058	18,263	194,438	212,701
1998	24,034	974	25,008	13,682	170,692	184,374
1999	19,172	666	19,838	13,305	135,562	148,867
1979-1999	329,208	25,109	354,317	111,448	11,154,428	11,265,876

YEAGER SOUTH - 785837

ONC Dates: Named in 1964 Last Update in 1994

Counties - HUGHES Estimated Total Acres: 200

PRODUCTION	Oil	Condensate	Total Liquids	Assoc. Gas	Natural Gas	Total Gas
1979-1999	2,938	0	2,938	0	48,782	48,782

YELLOWSTONE - 786302

ONC Dates: Named in 1953 Last Update in 1978

Counties - WOODS Estimated Total Acres: 2720

PRODUCTION	Oil	Condensate	Total Liquids	Assoc. Gas	Natural Gas	Total Gas
1996	0	484	484	0	19,312	19,312
1997	0	325	325	0	18,711	18,711
1998	846	312	1,158	0	108,231	108,231
1999	1,912	348	2,260	0	77,879	77,879
1979-1999	8,200	8,564	16,764	19,890	1,243,515	1,263,405

YELLOWSTONE SE - 786380

ONC Dates: Named in 1974 Last Update in 1998

Counties - WOODS Estimated Total Acres: 7440

PRODUCTION	Oil	Condensate	Total Liquids	Assoc. Gas	Natural Gas	Total Gas
1996	2,235	668	2,903	0	858,560	858,560
1997	2,245	594	2,839	6,930	490,187	497,117
1998	2,129	0	2,129	15,262	785,105	800,367
1999	2,394	163	2,557	12,302	979,084	991,386
1979-1999	57,304	9,413	66,717	63,541	11,491,974	11,555,515

PRODUCTION OF OIL AND GAS BY FIELD

YELLOWSTONE SOUTH - 786395

ONC Dates: Named in 1967 Last Update in 1986

Counties - WOODS Estimated Total Acres: 6560

PRODUCTION	Oil	Condensate	Total Liquids	Assoc. Gas	Natural Gas	Total Gas
1996	17,744	0	17,744	1,999	531,717	533,716
1997	13,756	0	13,756	34,132	605,333	639,465
1998	14,104	0	14,104	17,601	480,337	497,938
1999	11,040	0	11,040	0	366,872	366,872
1979-1999	161,389	18,146	179,535	1,280,278	14,452,945	15,733,223

YOUNGSTOWN - 788327

ONC Dates: Named in 1915 Last Update in 1958

Counties - OKMULGEE Estimated Total Acres: 4200

PRODUCTION	Oil	Condensate	Total Liquids	Assoc. Gas	Natural Gas	Total Gas
1996	11,433	0	11,433	0	24,089	24,089
1997	10,823	0	10,823	0	11,054	11,054
1998	8,903	0	8,903	0	4,766	4,766
1999	7,532	0	7,532	0	6,507	6,507
1979-1999	501,888	118	502,006	39,680	795,025	834,705

YUKON - 789041

ONC Dates: Named in 1973 Last Update in 1994

Counties - CANADIAN Estimated Total Acres: 3840

PRODUCTION	Oil	Condensate	Total Liquids	Assoc. Gas	Natural Gas	Total Gas
1996	10,528	113	10,641	994,753	17,286	1,012,039
1997	8,040	0	8,040	849,788	7	849,795
1998	5,552	0	5,552	731,561	53,323	784,884
1999	8,221	0	8,221	565,342	152,589	717,931
1979-1999	1,615,092	23,755	1,638,847	36,927,698	10,339,375	47,267,073

YUKON NE - 789056

ONC Dates: Named in 1973 Last Update in 1994

Counties - CANADIAN Estimated Total Acres: 1680

PRODUCTION	Oil	Condensate	Total Liquids	Assoc. Gas	Natural Gas	Total Gas
1996	2,297	0	2,297	203,803	16,573	220,376
1997	1,300	166	1,466	192,370	12,469	204,839
1998	1,311	0	1,311	170,899	12,969	183,868
1999	1,617	0	1,617	148,723	15,740	164,463
1979-1999	111,720	19,936	131,656	5,582,290	2,253,654	7,835,944

YUKON NW - 789064

ONC Dates: Named in 1977 Last Update in 1994

Counties - CANADIAN, OKLAHOMA Estimated Total Acres: 33920

PRODUCTION	Oil	Condensate	Total Liquids	Assoc. Gas	Natural Gas	Total Gas
1996	41,452	7,067	48,519	3,072,073	966,232	4,038,305
1997	34,054	7,976	42,030	2,847,618	940,487	3,788,105
1998	35,279	9,072	44,351	2,269,279	1,587,287	3,856,566
1999	35,730	3,985	39,715	1,224,911	2,409,625	3,634,536
1979-1999	6,455,059	364,719	6,819,778	190,324,387	66,578,062	256,902,449

YUKON SW - 789075

ONC Dates: Named in 1979 Last Update in 1998

Counties - CANADIAN, GRADY Estimated Total Acres: 16000

PRODUCTION	Oil	Condensate	Total Liquids	Assoc. Gas	Natural Gas	Total Gas
1996	10,067	28,928	38,995	243,358	1,913,192	2,156,550
1997	7,882	22,567	30,449	215,211	1,747,975	1,963,186
1998	8,630	21,222	29,852	215,526	1,666,401	1,881,927
1999	13,422	12,091	25,513	193,233	1,712,015	1,905,248
1979-1999	259,461	574,237	833,698	7,247,191	32,441,634	39,688,825

PART 4

Transfers

Public Utilities

PART 4

LIST OF INACTIVE FIELD NAMES

FIELD	FIELD CODE	DISC DATE	COUNTIES
ADAMSON NE	003702	1975	LATIMER, PITTSBURG
AGRA	005062	1919	LINCOLN, PAYNE
ALABAMA SE	006488	1941	HUGHES
ALAMO SW	006894	1987	CLEVELAND, MCCLAIN
ALDEN NORTH	008596	1970	CADDO
ALLEN NW	011448	1956	HUGHES, PONTOTOC, SEMINOLE
ALVA SOUTH	006330	1984	WOODS
AMBER	015292	1979	GRADY
AMORITA	016315	1955	ALFALFA
AMORITA NE	016346	1962	ALFALFA
APACHE SW	021965	1956	COMANCHE
APPERSON SW	022461	1949	KAY, OSAGE
ARLINGTON NW	024670	1963	LINCOLN
ARLINGTON SE	024701	1960	LINCOLN, OKFUSKEE
ARNETT NE	025352	1959	ELLIS
ARNETT SW	025482	1973	ELLIS
ARNOLDVIEW	026003	1958	MCCLAIN
ARNOLDVIEW SOUTH	XX0317	1998	MCCLAIN
ARPELAR NORTH	001170	1998	PITTSBURG
ASHER SE	027615	1948	PONTOTOC, POTTAWATOMIE
ASP NW	028390	1961	LOGAN, NOBLE
ATOKA TOWNSITE EAST	010268	1986	ATOKA
ATOKA TOWNSITE NORTH	000900	1982	ATOKA
ATOKA TOWNSITE SOUTH	000902	1981	ATOKA
AUTWINE SW	031180	1967	KAY
AVERY NORTH	031707	1964	CREEK, LINCOLN, PAYNE
AVERY SW	031769	1954	LINCOLN
BALKO WEST	036529	1966	BEAVER
BARNES NW	039598	1953	GARFIELD
BARNES SE	039629	1961	GARFIELD
BEAVER ISLAND NE	049951	1981	OSAGE, PAWNEE
BEAVER NE	050007	1964	BEAVER
BENMARTIN	055959	1949	MUSKOGEE, WAGONER
BERLIN SE	000298	1982	BECKHAM, ROGER MILLS
BERWYN	058529	1977	CARTER
BIG POND SOUTH	063144	1955	CREEK
BIG POND SW	063175	1963	CREEK
BIGHAM SOUTH	064012	1960	OKFUSKEE
BIGHAM SW	064043	1969	OKFUSKEE
BILLINGS NE	064601	1958	NOBLE
BLACKBURN SE	068864	1954	OSAGE, PAWNEE
BLACKLAND SW	069329	1956	OSAGE
BLACKWELL NW	069763	1970	KAY
BLANCHARD NW	070631	1960	GRADY
BLUE JACKET NORTH	075445	1975	CRAIG
BLUE JACKET WEST	075449	1980	CRAIG
BLUMENSHINE WEST	076490	1954	COMANCHE
BOAR CREEK	076909	1947	OSAGE
BOGGY DEPOT SE	078025	1954	ATOKA
BOLEN SPRING	078583	1966	CRAIG
BOLEY	078614	1951	OKFUSKEE, SEMINOLE
BOLEY EAST	078645	1963	OKFUSKEE, SEMINOLE
BOMAR WEST	079265	1965	LOVE

LIST OF INACTIVE FIELD NAMES

FIELD	FIELD CODE	DISC DATE	COUNTIES
BOONE SE	081156	1963	CADDO, COMANCHE
BOSTON EAST	082675	1944	OSAGE
BOYD SOUTH	085744	1956	BEAVER
BRAMAN NE	088147	1954	KAY
BRAMAN WEST	088302	1965	KAY
BRINKMAN SOUTH	092425	1958	GREER
BRISTOW EAST	092673	1958	CREEK
BROOKSVILLE SE	094750	1963	POTTAWATOMIE
BROOKVILLE NW	XX0117		POTTAWATOMIE
BROXTON NW	096579	1972	CADDO
BROXTON SW	096641	1971	CADDO
BRYAN SE	098284	1953	PAWNEE
BRYAN SW	098315	1985	PAWNEE
BUFFALO MOUNTAIN SOUTH	XX0206	1997	LATIMER, LE FLORE
BUFFALOHEAD WEST	101958	1972	NOBLE, OSAGE
BURBANK TOWNSITE	103787	1961	KAY, OSAGE
BURLINGTON NW	104895	1979	ALFALFA
BURT SW	106639	1945	TILLMAN
BUTLER-CUSTER	XXX001		CUSTER
BUTTERLY	107755	1939	GARVIN, MURRAY
BUTTERLY NORTH	107817	1955	GARVIN, MURRAY
BUTTERLY SW	107910	1953	GARVIN, MURRAY
BYARS EAST	108647	1948	MCCLAIN, POTTAWATOMIE
CACHE CREEK NW	111384	1947	COTTON
CALDWELL	112872	1933	GRANT
CALVIN NORTH	114174	1987	HUGHES
CANEY NW	117181	1960	OSAGE, WASHINGTON
CANYON CREEK SE	118359	1965	OSAGE
CAPITOL HILL SOUTH	118762	1958	OKLAHOMA
CAPLE SOUTH	014739	1994	TEXAS
CAPRON NW	119082	1977	WOODS
CARMEL	120560	1951	JACKSON
CARNEGIE NE	000476	1981	CADDO
CARSON EAST	121862	1996	HUGHES, PITTSBURG
CARSON SE	121976	1976	HUGHES, PITTSBURG
CARTER	XX0207	1997	BECKHAM
CARTER SE	122265	1954	BECKHAM
CARTHAGE	122575	1957	TEXAS
CASTANEDA	124497	1970	CIMARRON
CASTANEDA SOUTH	124621	1970	CIMARRON
CASTON EAST	000477	1980	LE FLORE
CAT TAIL SPRINGS	125427	1951	POTTAWATOMIE
CATESBY NORTH	125830	1958	ELLIS
CATOOSA EAST	126450	1958	ROGERS
CENTER	129264	1946	PONTOTOC
CENTERPOINT WEST	129667	1955	POTTAWATOMIE
CENTRAHOMA NE	129893	1976	COAL
CENTRAL SCHOOL NW	130101	1964	LOGAN, PAYNE
CHANDLER EAST	132132	1949	LINCOLN
CHANDLER NE	132146	1978	LINCOLN
CHANEY NORTH	132504	1961	ELLIS
CHIGLEY WEST	138487	1962	MURRAY
CHILOCCO SE	139045	1954	KAY
CHISNEY SOUTH	139975	1962	POTTAWATOMIE

LIST OF INACTIVE FIELD NAMES

FIELD	FIELD CODE	DISC DATE	COUNTIES
CHOSKA	140967	1949	MUSKOGEE, WAGONER
CITRA	143571	1937	HUGHES
CIVIT	143819	1958	GARVIN
CIVIT NORTH	143858	1969	GARVIN
CIVIT SE	143881	1953	GARVIN
CIVIT SOUTH	143912	1949	GARVIN
CLAREMORE	144951	1904	ROGERS
CLARITA	000858	1953	COAL
CLARK CREEK	145447	1959	HARPER
CLAY CENTER SE	146470	1943	CLEVELAND
CLAYTON NW	146842	1954	LOGAN, OKLAHOMA
CLEAR BROOK	147028	1958	CLEVELAND
CLEAR LAKE DISTRICT WEST	014908	1959	BEAVER
CLEARVIEW NORTH	147617	1955	OKFUSKEE
CLEARVIEW WEST	147772	1962	OKFUSKEE
CLEVELAND EAST	148268	1954	OSAGE, PAWNEE
CLYDE EAST	149384	1962	GRANT
COMO NW	156313	1968	BEAVER
CONWAY NW	158731	1963	PONTOTOC
CORBETT SOUTH	160963	1950	CLEVELAND, MCCLAIN
CORDELL SOUTH	008470	1984	WASHITA
CORNISH SW	162244	1981	JEFFERSON
COTTINGHAM EAST	163722	1954	LINCOLN, PAYNE
COTTINGHAM NE	163753	1954	LINCOLN, PAYNE
COUNCIL CREEK SE	164941	1975	PAYNE
CRESCENT STAR SOUTH	169814	1954	OSAGE, PAWNEE
CRUCE NW	173069	1956	STEPHENS
CURTY	XX0192	1996	MCCLAIN
DAVENPORT NW	181736	1951	LINCOLN
DAVIS NORTH	182418	1951	MURRAY
DAVIS SOUTH	182542	1967	MURRAY
DECHERDS BEND	184922	1954	LOVE
DEPEW NORTH	189014	1969	CREEK
DEWAR	190068	1926	OKMULGEE
DOG CREEK NE	195216	1961	OSAGE
DOG CREEK NORTH	195247	1956	OSAGE
DOG CREEK SE	195251	1978	OSAGE
DOGA SE	195458	1974	OSAGE, PAWNEE
DONNELLY NORTH	197231	1954	CREEK
DONNELLY WEST	197262	1947	CREEK
DOUGOUT CREEK	200331	1969	BEAVER
DOWER EAST	201106	1969	BEAVER
DRUMMOND RANCH	203385	1945	OSAGE
DUKE SW	205230	1958	JACKSON
DUNCAN SW	206005	1958	STEPHENS
DUNDEE NW	206191	1963	JEFFERSON, STEPHENS
DURANT WEST	207462	1956	BRYAN
DUSTIN NORTH	208206	1965	HUGHES
EASON NORTH	000578	1982	POTTAWATOMIE
EASON NW	211548	1963	POTTAWATOMIE
EDDY NORTH	213533	1977	GRANT
EDNA SOUTH	215020	1954	CREEK
EL DORADO SE	002694	1982	JACKSON
EL DORADO SW	218485	1981	JACKSON

LIST OF INACTIVE FIELD NAMES

FIELD	FIELD CODE	DISC DATE	COUNTIES
EMMA SW	223941	1958	BECKHAM
ENTERPRISE NORTH	226111	1952	OSAGE
ENVILLE SE	226328	1970	LOVE
ERICK TOWNSITE NW	XX0302	1999	BECKHAM
EUFAULA NW	229622	1947	MCINTOSH
FAIRFAX NW	000593	1979	OSAGE, PAWNEE
FARRIS SOUTH	236799	1973	ATOKA
FITTS EAST	242513	1944	PONTOTOC
FLEETWOOD SOUTH	244854	1966	JEFFERSON
FLORENCE CHAPEL NORTH	XX0193	1996	GARVIN
FLORIS	246187	1952	BEAVER
FLORIS SOUTH	246249	1968	BEAVER
FORAKER NE	000608	1981	OSAGE
FORGAN EAST	248869	1958	BEAVER
FORGAN NW	012529	1988	BEAVER
FORT COBB	250039	1982	CADDO
FORT SILL NW	250853	1948	COMANCHE
FRANCIS SOUTH	254124	1954	PONTOTOC
GAGE NORTH	262798	1964	ELLIS
GANS NE	264379	1944	SEQUOYAH
GARBER NW	264720	1964	GARFIELD
GATE LAKE NE	267413	1961	HARPER
GATE LAKE NORTH	014940	1991	BEAVER
GATE LAKE NW	014941	1956	BEAVER
GATE NORTH	267448	1968	BEAVER
GERTY NORTH	270634	1948	HUGHES
GERTY WEST	270696	1955	HUGHES
GIBBON SPUR EAST	000620	1981	CLEVELAND, MCCLAIN
GIBBON SPUR NORTH	271336	1981	CLEVELAND, MCCLAIN
GIBBON SPUR WEST	XX0216	1997	CLEVELAND, MCCLAIN
GIBSON	271487	1949	MUSKOGEE, WAGONER
GIBSON WEST	271673	1947	MUSKOGEE, WAGONER
GLOVER NE	277362	1970	MCCURTAIN
GOLDSBY NW	278959	1968	CLEVELAND, MCCLAIN
GOLTRY NE	279424	1964	ALFALFA
GOODWELL SE	280447	1959	TEXAS
GOTEBO	001140	1955	KIOWA
GRAINOLA SW	284059	1956	OSAGE
GRAND EAST	284434	1974	ELLIS, ROGER MILLS
GRAND VALLEY NORTH	284834	1959	BEAVER
GRAND VALLEY SE	284896	1969	BEAVER
GRANITE	285144	1901	GREER, KIOWA
GRANITE WEST	285206	1943	GREER
GRANT-POND CREEK NORTH	285454	1964	GRANT
GRAYHORSE NORTH	286725	1950	OSAGE
GRAYHORSE WEST	286756	1956	OSAGE
GRAYSON NORTH	286942	1942	PONTOTOC, POTTAWATOMIE, SEMINOLE
GREENLEASE SOUTH	289050	1968	OKFUSKEE
GUYMON TOWNSITE	XX0189	1996	TEXAS
HALFWAY	299786	1956	OKFUSKEE
HALLETT NW	300282	1949	OSAGE, PAWNEE
HALSELL	300871	1971	NOWATA
HANDY SE	302824	1967	MARSHALL
HANEY NORTH	302917	1962	SEMINOLE

LIST OF INACTIVE FIELD NAMES

FIELD	FIELD CODE	DISC DATE	COUNTIES
HANNA	303254	1978	MCINTOSH, PITTSBURG
HANNA NORTH	008382	1984	MCINTOSH
HANNA NW	XX0303	1999	MCINTOSH
HAPPY HILL SW	304250	1958	LINCOLN
HAPPY HILL WEST	304281	1953	LINCOLN
HARDESTY	305087	1961	TEXAS
HARDESTY NORTH	305149	1956	TEXAS
HARMONY	306575	1946	LINCOLN, PAYNE
HART SOUTH	308332	1978	PONTOTOC
HART SW	308342	1954	GARVIN
HAWLEY SW	310667	1970	GRANT
HAZEL NW	312124	1967	POTTAWATOMIE, SEMINOLE
HELSEL NW	315341	1959	CLEVELAND
HELSEL WEST	315372	1953	CLEVELAND
HENDERSON EAST	315899	1956	TILLMAN
HENRYETTA EAST	317077	1922	OKMULGEE
HENRYETTA SE	317170	1962	OKMULGEE
HICKORY RIDGE NORTH	320759	1956	OKFUSKEE
HILL TOP NW	XX0311	1983	CADDO
HILLIBY EAST	323115	1961	OKFUSKEE
HILLSIDE SOUTH	323657	1975	OSAGE
HOBART TOWNSITE	325658	1961	KIOWA
HOLDENVILLE SW	000655	1980	HUGHES, SEMINOLE
HOLLOW NW	328431	1976	CRAIG
HOMINY SOUTH	330370	1940	OSAGE
HOOKER	XX0209	1997	TEXAS
HOOKER DISTRICT NORTH	XX0300	1996	TEXAS
HOOVER WEST	331517	1958	GARVIN
HOPETON NORTH	331765	1967	WOODS
HOWE	335350	1992	LE FLORE
HOWE NW	335353	1978	LE FLORE
HUBBARD NORTH	336416	1954	KAY
HULAH NORTH	337873	1962	OSAGE, WASHINGTON
HULBERT SOUTH	004405	1983	CHEROKEE, WAGONER
HUNNEWELL SOUTH	XX0220	1997	LOGAN, NOBLE
HUTCHIE	340818	1949	MUSKOGEE, WAGONER
ICONIUM SE	343393	1967	LOGAN
IDABEL NE	343548	1959	MCCURTAIN
INDIANOLA	345680	1982	MCINTOSH, PITTSBURG
INDIANOLA EAST	345696	1953	MCINTOSH, PITTSBURG
IOLAND NE	347556	1963	ELLIS
IONA NE	347649	1953	GARVIN, MURRAY
IRON CHAPEL EAST	XX0314	1977	MCCLAIN
IVANHOE WEST	350393	1971	BEAVER
JENNINGS EAST	357649		CREEK
JOHNSONVILLE	362324	1948	MCCLAIN, POTTAWATOMIE
JONES CHAPEL	363099	1951	PONTOTOC
Jones SW	XX0316		OKLAHOMA
JUMBO SOUTH	366186	1980	PUSHMATAHA
KEATON WEST	371038	1960	OKFUSKEE
KEEFETON	371193	1925	MUSKOGEE
KEOKUK NW	XX0177	1977	OKFUSKEE, POTTAWATOMIE, SEMINOLE
KEOKUK WEST	375905	1948	SEMINOLE
KETCHUM	376643	1978	CRAIG

LIST OF INACTIVE FIELD NAMES

FIELD	FIELD CODE	DISC DATE	COUNTIES
KEYES DISTRICT	377083	1945	CIMARRON
KEYES EAST	377114	1967	CIMARRON
KEYES WEST	377238	1959	CIMARRON
KIBBY SOUTH	377882	1962	HARPER
KICKAPOO	378099	1956	LINCOLN
KICKAPOO NORTH	378161	1943	LINCOLN
KIERSEY SOUTH	004240	1983	BRYAN
KINGSTON	380238	1947	MARSHALL
KIOWA FLATS NW	380951	1953	KIOWA, WASHITA
KLONDIKE SW	382951	1970	GARVIN
KNOWLES NW	383982	1958	BEAVER
KNOWLES SOUTH	384044	1966	BEAVER
KOMALTY SE	385625	1967	KIOWA
KOMALTY WEST	385656	1958	KIOWA
LAKE CREEK NE	395920	1966	GREER, KIOWA
LAKE CREEK NORTH	395951	1954	GREER, KIOWA
LAKE CREEK NW	395982	1954	GREER, KIOWA
LAMAR SOUTH	399175	1965	HUGHES
LANDON NE	400470	1973	OSAGE
LAUDERDALE SE	403825	1954	OSAGE, PAWNEE
LAVERNE	404507	1956	HARPER
LAVERNE SOUTH	404724	1959	HARPER
LAVERNE SW	404755	1958	HARPER
LEIRLE	409088	1971	BEAVER
LELA SE	409336	1964	PAWNEE
LELIAETTA SE	409429	1949	WAGONER
LENNA WEST	XX0205	1996	MCINTOSH
LEON SOUTH	XX0200	1996	LOVE
LETITIA SE	411661	1963	COMANCHE, STEPHENS
LEWIS NORTH	412033	1970	GARVIN
LEXINGTON EAST	412591	1965	CLEVELAND, MCCLAIN
LEXINGTON NE	412622	1949	CLEVELAND, MCCLAIN
LIBERAL SE	413080	1953	BEAVER
LIBERTY EAST	413204	1942	NOBLE
LIBERTY HILL WEST	413297	1943	POTTAWATOMIE
LIBERTY NORTH	413390	1953	NOBLE
LIMESTONE GAP	414258	1962	ATOKA
LITTLE AXE NW	417606	1961	CLEVELAND
LITTLE WEST	419900	1953	SEMINOLE
LOGAN NE	422877	1962	BEAVER
LOGAN NW	422939	1967	BEAVER
LONE GROVE	424334	1950	CARTER
LONE GROVE SE	424427	1954	CARTER
LONE WOLF NW	425078	1946	GREER, KIOWA
LUCY CREEK NORTH	433085	1968	OSAGE
LUTHER HILL EAST	434635	1967	ELLIS
LYMAN NW	435744	1954	KAY, OSAGE
MACOMB NORTH	001618	1981	POTTAWATOMIE
MACOMB SW	439380	1959	POTTAWATOMIE
MADISON	439969	1955	BEAVER
MAMMOTH SW	443007	1953	LINCOLN
MANCHESTER EAST	XX0198	1995	GRANT
MANGUM NW	443605	1974	GREER
MAPLE GROVE SW	445394	1946	KAY, OSAGE

LIST OF INACTIVE FIELD NAMES

FIELD	FIELD CODE	DISC DATE	COUNTIES
MAPLE GROVE WEST	445425	1962	KAY, OSAGE
MARATHON NORTH	445983	1968	NOBLE
MARIETTA NE	447347	1950	LOVE
MARLOW SE	448773	1948	STEPHENS
MASHAM NE	451253	1956	OSAGE, PAWNEE
MASHAM SW	451313	1976	PAWNEE
MASHAM WEST	451315	1968	OSAGE, PAWNEE
MASON SE	451532	1949	OKFUSKEE
MAY NORTH	454973	1964	HARPER
MAY WEST	455128	1960	HARPER
MAYSVILLE NORTH	XX0312		MCCLAIN
MCALESTER NE	456396	1974	PITTSBURG
MCCARTY SE	457151	1971	GARVIN
MCGEE SE	460344	1955	GARVIN
MCINNIS WEST	460964	1956	OSAGE
MEAD WEST	463514	1964	BRYAN, MARSHALL
MEEKER	465622	1934	LINCOLN
MEEKER SE	465653	1943	LINCOLN
MEEKER SOUTH	465715	1957	LINCOLN
MEEKER SW	465746	1948	LINCOLN
MEKKO NE	XX0301	1998	PITTSBURG
MERIDIAN WEST	468412	1953	LOGAN
MIAMI SE	470947	1954	OTTAWA
MIDDLEBURG NW	XX0194	1996	GRADY
MIDLOTHIAN SOUTH	472652	1965	LINCOLN
MIDWEST CITY NW	XX0204	1996	OKLAHOMA
MILFAY WEST	474202	1954	CREEK
MOCANE EAST	480008	1968	BEAVER
MOCANE SE	001722	1958	BEAVER
MOCANE WEST	480256	1964	BEAVER
MORAL NORTH	484348	1957	POTTAWATOMIE
MORRISON WEST	486270	1966	NOBLE
MORSE NE	486425	1948	OKFUSKEE
MORSE SOUTH	486518	1957	OKFUSKEE
MORVIN NW	486859	1964	POTTAWATOMIE
MOUNTAIN VIEW NE	489468	1980	KIOWA, WASHITA
MOUNTAIN VIEW WEST	XX0203	1997	KIOWA, WASHITA
MOUSER SW	489680	1961	TEXAS
MUD CREEK SE	491851	1951	OSAGE, PAWNEE
MULHALL NE	493401	1962	LOGAN
MUSKOGEE SE	004468	1983	MUSKOGEE
MUSKOGEE SOUTH	495416	1962	MUSKOGEE
MUSSON SW	495571	1950	POTTAWATOMIE
NELAGONEY NE	000230	1987	OSAGE
NEODESHA	502355	1949	WAGONER
NEWBY SOUTH	505703	1961	CREEK
NEWKIRK EAST	506230	1952	KAY
NEWKIRK LAKE	506261	1969	KAY
NEWKIRK NE	506292	1969	KAY
NEWKIRK NORTH	506323	1959	KAY
NEWKIRK SW	506354	1958	KAY
NOBLE SOUTH	509859	1960	CLEVELAND, MCCLAIN
NOBSCOT NORTH	006675	1984	DEWEY
NON SW	001771	1982	COAL

LIST OF INACTIVE FIELD NAMES

FIELD	FIELD CODE	DISC DATE	COUNTIES
NORMAN SE	511998	1957	CLEVELAND, MCCLAIN
NUYAKA SW	515262	1941	OKMULGEE
NYE EAST	015008	1985	BEAVER
NYE NE	515596	1963	BEAVER
OKEMAH NW	521650	1940	OKFUSKEE
OKEMAH SW	521681	1971	OKFUSKEE
OKFUSKEE	521960	1938	OKFUSKEE
OKFUSKEE TOWNSITE	522115	1962	OKFUSKEE
OLIVET SE	524192	1955	LINCOLN, PAYNE
OLNEY SW	524812	1966	COAL
OLUSTEE SE	525053	1978	JACKSON
ONAPA SW	525532	1981	MCINTOSH
OPTIMA SOUTH	XX0218	1998	TEXAS
OPTIMA WEST	526775	1977	TEXAS
OSCAR EAST	529408	1966	JEFFERSON
OWL EAST	532450	1976	COAL
OWL SE	532459	1976	COAL
OXBOW BEND	532570	1954	KAY, OSAGE
PADEN NORTH	534966	1944	OKFUSKEE
PALACINE NE	536144	1949	STEPHENS
PAPPIN	539027	1956	OSAGE
PAPPIN WEST	539089	1956	OSAGE
PATRICK EAST	004181	1982	MCINTOSH, PITTSBURG
PAULS VALLEY NE	543522	1958	GARVIN
PAWNEE	XX0186	1996	PAWNEE
PEARL NE	546026	1957	STEPHENS
PEARSONIA EAST	546305	1945	OSAGE
PECKHAM SW	547204	1947	KAY
PENSACOLA WEST	005989	1983	MAYES
PERKINS NW	550459	1966	PAYNE
PERKINS SW	550521	1956	LINCOLN, PAYNE
PERRY NORTH	550986	1955	NOBLE
PERSHING NE	551544	1950	OSAGE
PETTIT SE	553094	1961	OSAGE
PHILLIPS LAKE EAST	554156	1958	OSAGE
PIERCE SW	XX0219	1998	MCINTOSH
PIKES PEAK NORTH	555861	1962	GRADY
PIONEER SOUTH	558000	1953	OSAGE
PLAINVIEW NORTH	559504	1966	BEAVER
PONCA CITY NORTH	564170	1946	KAY, OSAGE
POND CREEK NW	564573	1956	OSAGE
POTAPO CREEK	568076	1932	ATOKA
PRAGUE WEST	570076	1948	LINCOLN, OKFUSKEE
PRAIRIE GEM NORTH	008259	1997	LINCOLN, PAYNE
PRAIRIE HOME SOUTH	570820	1952	GRANT
PRAIRIE VIEW SOUTH	009895	1985	LOGAN, PAYNE
PYRAMID CORNERS SW	576432	1972	CRAIG
RAIFORD WEST	583368	1965	MCINTOSH
RAINEY MOUNTAIN	583802	1957	KIOWA
RAINEY NORTH	014509	1992	WASHITA
RALSTON NE	584608	1956	OSAGE
RALSTON NW	584639	1956	OSAGE, PAWNEE
RAMBO	584732	1976	PAWNEE
RECK EAST	589612	1978	CARTER

LIST OF INACTIVE FIELD NAMES

FIELD	FIELD CODE	DISC DATE	COUNTIES
RED BANK WEST	589933	1968	CREEK
RED BLUFF	590026	1949	OSAGE
RED BLUFF NE	590088	1960	OSAGE
RED MOUND NW	591539	1980	LINCOLN
RED ROCK	591855	1945	NOBLE
RED ROCK EAST	591886		NOBLE
REDDEN	592351	1914	ATOKA
REDDEN NORTH	013919	1990	ATOKA
RENTIESVILLE	596421	1978	MCINTOSH
RETROP NW	596753	1972	BECKHAM
RETROP SOUTH	596774	1975	GREER, KIOWA
RICH HILL SOUTH	598877	1953	POTTAWATOMIE
RITBERGER SE	603310	1956	OSAGE
RITBERGER SW	603341	1956	OSAGE
ROCK CREEK	607659	1968	OSAGE, PAWNEE
ROCK NORTH	608186	1955	CREEK
ROCKFORD SOUTH	XX0111	1990	GRADY
ROCKY FORD	609364	1982	GRADY
ROCKY FORD SOUTH	004269	1983	GRADY
ROCKY NORTH	001153	1998	WASHITA
ROSEDALE EAST	613549	1963	MCCLAIN, POTTAWATOMIE
ROSEDALE NORTH	012055	1987	CLEVELAND, MCCLAIN
ROSENWALD SOUTH	613921	1951	OKFUSKEE
ROSS DAY NE	614355	1967	NOBLE, OSAGE
ROSSTON SW	614727	1966	BEAVER
ROSSVILLE SW	614758	1951	LINCOLN
ROULETTE CREEK SOUTH	615471	1967	CLEVELAND
RUSH SPRINGS SE	619520	1983	GRADY
RUSK NW	619696	1949	OKFUSKEE, SEMINOLE
RUSK SOUTH	619727	1951	OKFUSKEE, SEMINOLE
RUSSELL SE	620161	1966	LOGAN, PAYNE
SALEM NE	625216	1958	OKMULGEE
SALEM NORTH	625247	1965	OKMULGEE
SALEM SOUTH	XX0197	1996	MCINTOSH
SALLISAW NE	010848	1985	SEQUOYAH
SALLISAW SW	000795	1982	HASKELL, SEQUOYAH
SAND HILL SW	012058	1988	ALFALFA
SANDY CREEK	631385	1948	MURRAY
SAYRE SE	636531	1968	BECKHAM
SCHLEGEL SE	637810	1950	CREEK, PAYNE
SEDAN	642375	1956	KIOWA
SEDAN NORTH	642406	1956	KIOWA
SHAWNEE LAKE NW	648839	1958	POTTAWATOMIE
SHELL LAKE NORTH	650110	1950	OSAGE
SHIDLER EAST	651815	1955	OSAGE
SHIDLER SE	651846	1972	OSAGE
SHOPTON SE	653629	1975	MUSKOGEE
SHORT SE	015922	1996	SEQUOYAH
SHORT SOUTH	XX0190	1995	SEQUOYAH
SIGNAL HILLS NE	XX0307	1997	OSAGE
SILO	655814	1973	BRYAN
SIX MILE WEST	658635	1970	BEAVER
SKEDEE SOUTH	659087	1973	OSAGE, PAWNEE
SOONERVILLE EAST	666021	1950	LINCOLN, PAYNE

LIST OF INACTIVE FIELD NAMES

FIELD	FIELD CODE	DISC DATE	COUNTIES
SOPASCO	010190	1926	CARTER
SPARKS NORTH	667850	1966	LINCOLN
SPARKS SOUTH	667912	1945	LINCOLN
ST JOHN NORTH	673787	1955	OSAGE
ST JOHN NW	673818	1953	OSAGE
STANLEY	676422	1985	PUSHMATAHA
STARR VALLEY EAST	010861	1986	PAYNE
STEALY NE	678127	1963	MCCLAIN
STEEDMAN SW	678685	1947	PONTOTOC
STELLA	679398	1955	CLEVELAND
STILLWATER NW	680850	1975	PAYNE
STOCKHOLM WEST	002436	1959	HARPER
STONEWALL NE	682436	1953	COAL, PONTOTOC
STONY POINT NORTH	682653	1966	CADDO
STRATFORD SW	683800	1955	GARVIN
STROUD NE	685226	1951	CREEK, LINCOLN
STURGIS NW	686125	1953	CIMARRON
STURGIS SE	686156	1957	TEXAS
SUMNER EAST	688543	1968	NOBLE
SUMNER SE	688667	1964	NOBLE
SUNNY SLOPE SW	689566	1955	OSAGE, PAWNEE
SUNSET WEST	690248	1955	OSAGE
SWAN	691620	1938	SEMINOLE
SYLVIAN NE	693736	1942	OKFUSKEE, SEMINOLE
TAFT DISTRICT SOUTH	695884	1958	MUSKOGEE, WAGONER
TECUMSEH	699992	1954	POTTAWATOMIE
TECUMSEH WEST	014063	1989	POTTAWATOMIE
TERLTON EAST	701666	1950	PAWNEE
THACKERVILLE NE	703728	1952	LOVE
THOMAS WEST	XX0306	1999	KAY
TI EAST	XX0191	1995	LATIMER, PITTSBURG
TI NE	XX0304	1996	LATIMER, PITTSBURG
TIBBENS NW	707231	1947	CREEK
TONKAWA NW	712959	1979	KAY
TRANSCO	715626		SEMINOLE
TRANSCO EAST	715657	1949	SEMINOLE
TRANSCO NORTH	715688	1963	SEMINOLE
TRIBBEY NE	717207	1966	POTTAWATOMIE
TRIMUE NE	717517	1957	TILLMAN
TRIMUE NW	717579	1954	TILLMAN
TRIMUE SE	717610	1966	TILLMAN
TRIUMPH SW	718385	1969	TEXAS
TRYON DISTRICT NE	XX0188	1978	LINCOLN
TULLAHASSEE DISTRICT	720563	1958	MUSKOGEE, WAGONER
TULSA DISTRICT	720718	1958	TULSA
TUPELO NORTH	721090	1967	COAL
TUPELO NW	721121	1952	COAL
TYLER	724454	1973	MARSHALL
TYROLA WEST	725074	1954	PONTOTOC, SEMINOLE
UNCAS SE	727301	1954	KAY
UNION POINT	728014	1948	POTTAWATOMIE
UNION POINT WEST	728023	1974	POTTAWATOMIE
UNION SOUTH	728076	1950	GREER, KIOWA
VALLEY	732480	1951	GARVIN

LIST OF INACTIVE FIELD NAMES

FIELD	FIELD CODE	DISC DATE	COUNTIES
VALLEY GROVE	732666	1943	OKFUSKEE, SEMINOLE
VALLEY GROVE NE	732697	1949	OKFUSKEE
VALLEY GROVE SOUTH	732790	1947	OKFUSKEE, SEMINOLE
VERNON NW	736788	1978	MCINTOSH
VIAN SE	737370	1979	HASKELL, SEQUOYAH
VICTORY NW	738232	1955	TILLMAN
WAGONER DISTRICT	744381	1949	WAGONER
WAGONER DISTRICT WEST	744505	1958	WAGONER
WAGONER NE	744536	1949	WAGONER
WANETTE SW	748349	1948	POTTAWATOMIE
WAPANUCKA NORTH	748473	1956	JOHNSTON
WARDVILLE	XX0199	1996	ATOKA
WARNER NORTH	749372	1982	MUSKOGEE
WASHINGTON SE	750395	1952	MCCLAIN
WATCHORN NW	751046	1945	OSAGE, PAWNEE
WATCHORN WEST	751170	1953	OSAGE, PAWNEE
WAYNOKA SW	010017	1995	WOODS
WEATHERFORD WEST	XX0201	1997	CUSTER
WELTY NE	758014	1950	OKFUSKEE
WELTY NORTH	758045	1953	CREEK
WELTY WEST	758107	1966	OKFUSKEE
WESLEY NE	013757	1990	PITTSBURG
WESTPOINT NE	759998	1957	PAWNEE, PAYNE
WHITE EAGLE NORTH	764013	1959	KAY, OSAGE
WHITE ROSE NW	764850	1953	OKFUSKEE
WHITEBEAD SE	765129	1956	GARVIN
WHITEROCK WEST	XX0313	1976	NOBLE
WILDCAT HILL	768384	1930	OSAGE
WILLIS	770306	1976	MARSHALL
WILLIS NORTH	770378	1978	MARSHALL
WILLOW VIEW SW	XX0315	1990	CLEVELAND, MCCLAIN
WILZETTA NORTH	772321	1966	LINCOLN
WINCHESTER SE	772613	1978	WOODS
WITCHER EAST	775018	1949	OKLAHOMA
WOFFORD SW	776050	1963	SEMINOLE
WOODY CHAPEL	778685	1959	MCCLAIN
WYNNEWOOD SOUTH	781407	1969	GARVIN, MURRAY
YANUSH	XX0208	1994	LATIMER
YOUNGSTOWN WEST	788358	1956	OKMULGEE
ZION EAST	792106	1974	GRANT

PART 5

LIST OF DISCONTINUED FIELD NAMES

FIELD	CURRENT FIELD	ONC DATE	COUNTIES
ABELL NW	ELK HORN SOUTH	1991	LOGAN
ADA	ADA DISTRICT	1909	PONTOTOC
ADAMS	ADAMS DISTRICT	1954	HUGHES
ADAMS NW	WEWOKA DISTRICT NORTH	1995	HUGHES
ADAMSON	TERLTON NORTH	1955	PAWNEE
AGAWAM EAST	CHITWOOD	1978	GRADY
AGRA DISTRICT NORTH	AGRA NORTH	1962	LINCOLN
AGRA NORTH (#1)	AGRA NORTH	1940	LINCOLN
AIRPORT	TULSA DISTRICT	1958	TULSA
ALABASTER SE	WAYNOKA NE	1998	WOODWARD
ALCORN	UNKNOWN	1900	KAY
ALDERSON SOUTH	MCALESTER SE	1987	PITTSBURG
ALEDO NW	PUTNAM	1978	DEWEY
ALEX	ALEX NW	1979	GRADY
ALEX EAST	GOLDEN TREND	1991	GRADY
ALEX SE	CHITWOOD	1991	GRADY
ALEX SOUTH	CHITWOOD	1965	GRADY
ALINE EAST	RINGWOOD	1965	ALFALFA
ALINE SOUTH	RINGWOOD	1979	MAJOR
ALLEN	ALLEN DISTRICT	1954	HUGHES, PONTOTOC, SEMINOLE
ALLEN & PARKER	BALKO SOUTH	1969	BEAVER
ALLEN & PARKER NORTH	BALKO SOUTH	1969	BEAVER
ALLEN EAST	ALLEN DISTRICT	1964	HUGHES
ALMA NE	SHO-VEL-TUM	1955	STEPHENS
ALMA NORTH	SHO-VEL-TUM	1955	STEPHENS
ALMA SW	SHO-VEL-TUM	1955	STEPHENS
ALMEDA NW	DOMES-POND CREEK	1961	OSAGE
ALPHA EAST	OKARCHE NW	1989	KINGFISHER
ALSUMA	ALSUMA DISTRICT	1958	TULSA
ALTONA NE	ALTONA	1995	KINGFISHER
ALTONA SE	ALTONA	1979	KINGFISHER
ALTONA SW	WATONGA-CHICKASHA TREND	1994	BLAINE, CANADIAN
ALVA SE	CHEROKEE WEST	1986	WOODS
AMABEL	MARCH	1922	PAYNE
AMBER EAST	AMBER NE	1995	GRADY
AMES NE	SOONER TREND	1979	MAJOR
AMES NW	RINGWOOD	1966	MAJOR
AMES SE	RINGWOOD	1971	MAJOR
AMES WEST	RINGWOOD	1966	MAJOR
ANADARKO	EAKLY-WEATHERFORD TREND	1986	CADDO
ANTELOPE NE	ANTELOPE NW	1979	NOBLE
ANTELOPE SOUTH	POLO WEST	2000	NOBLE
ANTIOCH DISTRICT SOUTH	ANTIOCH SOUTH	1959	GARVIN
ANTIOCH EAST	ANTIOCH DISTRICT EAST	1954	GARVIN
ANTIOCH NE (#1)	ANTIOCH DISTRICT EAST	1978	GARVIN
ANTIOCH SE	ANTIOCH DISTRICT EAST	1997	GARVIN
ANTIOCH SOUTH (#1)	ANTIOCH SOUTH	1978	GARVIN
ANTIOCH SW	GOLDEN TREND	1991	GARVIN
ARA	SHO-VEL-TUM	1955	STEPHENS
ARA NORTH	SHO-VEL-TUM	1955	STEPHENS
ARA NW	SHO-VEL-TUM	1955	STEPHENS
ARAPAHO NW	ARAPAHO	1984	CUSTER
ARBUCKLE	ISOM SPRINGS	1978	MARSHALL
ARCADIA NE	COON CREEK	1954	OKLAHOMA
ARMOUR WEBB	WEBB	1978	GRANT
ARNETT NORTH	SHATTUCK	1986	ELLIS
ARNETT SCHOOL EAST	WELLSTON WEST	1978	LINCOLN
ARNO	IRON POST	1964	CREEK
ARNO SE	IRON POST	1954	CREEK
ARNO WEST	IRON POST	1964	CREEK, OKFUSKEE
ARPELAR SE	PINE HOLLOW SOUTH	1964	PITTSBURG
ASHER DISTRICT WEST	ASHER WEST	1978	POTTAWATOMIE

LIST OF DISCONTINUED FIELD NAMES

FIELD	CURRENT FIELD	ONC DATE	COUNTIES
ATLANTIC EAST	ATLANTIC	1961	OSAGE
ATWOOD NE	ATWOOD NORTH	1994	HUGHES
ATWOOD SOUTH	GERTY NW	1994	HUGHES
AUTWINE NE	GARRETT NW	1969	KAY
AUTWINE SOUTH	TONKAWA	1959	KAY
AVARD	AVARD NW	1978	WOODS
AVARD NORTH	AVARD NW	1967	WOODS
AVARD SW	WAYNOKA NE	1998	WOODS
AVARD WEST	AVARD NW	1978	WOODS
AVERY SOUTH	SKELLYVILLE	1961	LINCOLN
AVOCA	ST LOUIS	1962	POTTAWATOMIE
AYLESWORTH NORTH	AYLESWORTH	1957	MARSHALL
AYLESWORTH NW	AYLESWORTH	1954	MARSHALL
AYLESWORTH SE	AYLESWORTH DISTRICT SE	1956	BRYAN
AZTEC	HENRYETTA DISTRICT	1957	OKFUSKEE, OKMULGEE
BACKIUS	DOMES-POND CREEK	1954	OSAGE
BAILEY	STRIKER DISTRICT	1900	WAGONER
BAIRD	WALTERS DISTRICT	1919	COTTON, STEPHENS
BAKER	SKELLYVILLE	1961	LINCOLN
BAKER SW	SKELLYVILLE	1961	LINCOLN
BALKO	BALKO SOUTH	1966	BEAVER
BALKO EAST	BALKO SOUTH	1993	BEAVER
BALKO SE	BALKO SOUTH	1993	BEAVER
BALTIMORE NORTH	TIGER FLATS	1954	OKFUSKEE, OKMULGEE
BANNER	GARRETT NW	1954	KAY
BANNER DISTRICT	GARRETT NW	1954	KAY
BANNER SCHOOL SW	CHANDLER NW	1999	LINCOLN
BANNER WEST	GARRETT NW	1954	KAY
BARR	SOONER TREND	1979	GARFIELD
BARR NE	SOONER TREND	1979	GARFIELD
BARR SE	SOONER TREND	1979	GARFIELD
BARR SOUTH	SOONER TREND	1979	GARFIELD
BARR SW	SOONER TREND	1979	GARFIELD
BARR WEST	SOONER TREND	1979	GARFIELD
BARTLESVILLE	BARTLESVILLE-DEWEY	1954	OSAGE, WASHINGTON
BARTLETT	COALTON	1916	MCINTOSH, OKMULGEE
BASS	UNKNOWN	1900	SEMINOLE
BAYOU	HEWITT	1954	CARTER
BEAVER	MARLOW DISTRICT	1959	STEPHENS
BEAVER (#1)	HANBURY DISTRICT	1978	COMANCHE
BEAVER NW	MARLOW DISTRICT	1957	GRADY
BEAVER SE	MARLOW DISTRICT	1956	STEPHENS
BEAVER-PANHANDLE	MOCANE-LAVERNE GAS AREA	1952	BEAVER
BEAVER-PANHANDLE WEST	MOCANE-LAVERNE GAS AREA	1957	BEAVER
BEBEE	BEBEE-KONAWA SW	1954	PONTOTOC
BEBEE EAST (#1)	BEBEE-KONAWA SW	1938	PONTOTOC
BEBEE NORTH	BEBEE-KONAWA SW	1900	POTTAWATOMIE, SEMINOLE
BEEBE	BEBEE-KONAWA SW	1923	PONTOTOC
BEETS-RAPP	TIGER FLATS	1958	OKMULGEE
BEETS-RAPP WEST	OKFUSKEE DISTRICT EAST	1958	OKFUSKEE
BEGGS	BEGGS DISTRICT	1910	OKMULGEE
BEGGS DISTRICT NORTH	BEGGS DISTRICT	1900	OKMULGEE
BEGGS DISTRICT SOUTH	BEGGS DISTRICT	1900	OKMULGEE
BEGGS SOUTH	BEGGS DISTRICT	1958	OKMULGEE
BELLVIEW SOUTH	BELLVUE SOUTH	1954	CREEK
BELMONT	DOMES-POND CREEK	1904	OSAGE
BERLIN	CARPENTER	1981	ROGER MILLS
BERLIN EAST	CARPENTER	1980	BECKHAM
BERLIN NE	CARPENTER	1977	BECKHAM
BERLIN NORTH	CHEYENNE WEST	1984	ROGER MILLS
BERLIN NW	CHEYENNE WEST	1984	ROGER MILLS
BERLIN WEST	DEMPSEY	1984	ROGER MILLS
BESSIE	BREATHWAITE	1984	WASHITA
BESSIE NORTH	BREATHWAITE	1984	WASHITA

LIST OF DISCONTINUED FIELD NAMES

FIELD	CURRENT FIELD	ONC DATE	COUNTIES
BESSMAN	DAVENPORT WEST DISTRICT	1900	LINCOLN
BETHEL WEST	BETHEL	1995	SEMINOLE
BETTS	ATLANTIC	1956	OSAGE
BIG BEND SOUTH	BIG BEND	1966	OSAGE
BIGHEART	BARNSDALL	1916	OSAGE
BIGHORSE	DOMES-POND CREEK	1954	OSAGE
BIGHORSE DISTRICT	DOMES-POND CREEK	1961	OSAGE
BILBO	MADILL	1925	MARSHALL
BILBY	BILBY DISTRICT	1954	WAGONER
BILLINGSLEA	IRON POST	1925	CREEK
BINGER EAST	BINGER	1979	CADDO
BINGER SE	BINGER NE	1994	CADDO
BINGER WEST	EAKLY-WEATHERFORD TREND	1986	CADDO
BISHOP NW	BISHOP	1964	ELLIS
BISHOP SE	BISHOP	1964	ELLIS
BISHOP SOUTH	BISHOP	1964	ELLIS
BISON EAST	SOONER TREND	1979	GARFIELD
BISON NE	SOONER TREND	1979	GARFIELD
BISON NORTH	SOONER TREND	1965	GARFIELD
BISON NW	SOONER TREND	1979	GARFIELD
BISON SW	SOONER TREND	1979	GARFIELD
BISON WEST	SOONER TREND	1979	GARFIELD
BIXBY	BIXBY-JENKS DISTRICT	1958	TULSA
BLACK	NUYAKA DISTRICT	1958	OKMULGEE
BLACK BEAR CREEK	KNOX	1996	STEPHENS
BLACKWELL EAST	AUTWINE WEST	1957	KAY
BLANCHARD SE	WASHINGTON DISTRICT	1966	MCCLAIN
BLANCHARD SOUTH	WASHINGTON DISTRICT	1962	MCCLAIN
BLANTON SOUTH	SOONER TREND	1966	GARFIELD
BLOCKER SE	KINTA	1990	PITTSBURG
BLOCKER SOUTH	KINTA	1990	PITTSBURG
BLOCKER-FEATHERSTON	QUINTON DISTRICT	1962	PITTSBURG
BLUE HILL	WASHINGTON DISTRICT	1964	MCCLAIN
BLUE RIBBON	WASHINGTON DISTRICT	1900	MCCLAIN
BLUFF CITY	SEAY	1900	JEFFERSON
BOILING SPRINGS NW	WOODWARD NORTH	1969	WOODWARD
BOKOSHE	KINTA	1966	LE FLORE
BOKOSHE EAST	KINTA	1967	LE FLORE
BOLEY (#1)	DILL	1934	OKFUSKEE
BOOCH	BALD HILL	1906	MUSKOGEE
BOOCH SAND	BALD HILL	1906	MUSKOGEE
BORDER	UNKNOWN	1927	KAY
BOWDEN	RED FORK DISTRICT	1958	CREEK, TULSA
BOWRING	DOMES-POND CREEK	1961	OSAGE
BOWRING WEST	DOMES-POND CREEK	1961	OSAGE
BOYD NE	DOMBEY	1964	BEAVER
BOYD SE	CAMRICK GAS AREA	1962	BEAVER
BOYLE	BALD HILL	1954	MUSKOGEE
BRACE EAST	AVARD NW	1978	WOODS
BRACE NE	AVARD NW	1978	WOODS
BRADLEY	GOLDEN TREND	1991	GRADY
BRADLEY (#1)	JOLLY-PATTON	1900	MUSKOGEE
BRADLEY DISTRICT	GOLDEN TREND	1991	GARVIN, GRADY
BRADLEY DISTRICT EAST	GOLDEN TREND	1991	MCCLAIN
BRADLEY DISTRICT NORTH	GOLDEN TREND	1991	GRADY
BRADLEY DISTRICT SE	GOLDEN TREND	1991	GRADY
BRADLEY EAST	GOLDEN TREND	1991	MCCLAIN
BRADLEY NE	CURTY SW	1998	GRADY
BRADLEY NORTH	GOLDEN TREND	1991	GRADY
BRADLEY NW	GOLDEN TREND	1991	GRADY
BRADLEY SE	GOLDEN TREND	1991	GRADY
BRADLEY SOUTH	GOLDEN TREND	1991	GRADY
BRADLEY SW	GOLDEN TREND	1991	GRADY
BRADLEY WEST	GOLDEN TREND	1962	GRADY

LIST OF DISCONTINUED FIELD NAMES

FIELD	CURRENT FIELD	ONC DATE	COUNTIES
BRADY EAST	HOOVER	1954	GARVIN
BRADY NE	HOOVER	1959	GARVIN
BRADY SE	HOOVER	1954	GARVIN
BRAMAN EAST	BLACKWELL-NEWKIRK GAS AREA	1985	KAY
BRAMAN SE	BRAMAN DISTRICT SE	1954	KAY
BRANSTETTER	BRANSTETTER DISTRICT	1954	OSAGE
BREATHWAITE NW	BREATHWAITE	1984	WASHITA
BREATHWAITE WEST	BREATHWAITE	1984	WASHITA
BRECKENRIDGE	ENID NE	1963	GARFIELD
BRECKENRIDGE NORTH	ENID NE	1964	GARFIELD
BRECKENRIDGE NW	ENID NE	1963	GARFIELD
BRECKENRIDGE SW	ENID NE	1963	GARFIELD
BRIDGEPORT SOUTH	LOOKEBA EAST	1986	CADDO
BRIDGEPORT SW	BRIDGEPORT	1979	CADDO
BRIDGEPORT WEST	BRIDGEPORT	1986	BLAINE, CADDO
BRISTOW DISTRICT NORTH	BRISTOW NORTH	1954	CREEK
BRITTON (OSWEGO) SOUTH	BRITTON SOUTH	1954	OKLAHOMA
BRITTON NORTH	BRITTON	1966	OKLAHOMA
BROCK WEST	HEWITT	1954	CARTER
BROKEN ARROW	BROKEN ARROW DISTRICT	1900	TULSA
BROOKINS	BRINTON	1900	OKMULGEE
BROWN NW	DOUGLAS NORTH	1995	GARFIELD
BROWN WEST	SOONER TREND	1964	GARFIELD
BROYLES EAST	BROYLES	1954	PAYNE
BRUCE EAST	BRUCE DISTRICT EAST	1954	CREEK
BRUNER-VERN	RED FORK DISTRICT	1958	TULSA
BRYANT NE	HENRYETTA DISTRICT	1957	OKMULGEE
BU-VI-BAR	SAMS	1925	NOBLE
BUCHNER	ADAMS DISTRICT	1954	HUGHES
BUCK CREEK	UNKNOWN	1900	OSAGE
BUCKEYE	CASTLE EAST	1961	OKFUSKEE
BUCKNER	ADAMS DISTRICT	1900	HUGHES
BUFFALO SOUTH	MOCANE-LAVERNE GAS AREA	1969	HARPER
BUFFALOHEAD	BUFFALOHEAD (ABD.)	1947	NOBLE
BUFFALOHEAD (ABD.)	UNKNOWN	1947	NOBLE
BURBANK SOUTH	BURBANK	1954	OSAGE
BURLINGTON SE	DRIFTWOOD SW	1986	ALFALFA
BURNS	MARLOW DISTRICT	1962	COMANCHE, GRADY, STEPHENS
BURNS FLAT SW	BURNS FLAT	1998	WASHITA
BURNS WEST	STERLING	1967	COMANCHE
BUTCHER	INGALLS	1965	PAYNE
BUTLER	COLE DISTRICT	1900	MUSKOGEE
BUTLER (#1)	YAHOLA DISTRICT	1958	MUSKOGEE
BUTLER-CUSTER NW	HAMMON EAST	1984	CUSTER
BUTLER-CUSTER SW	CARPENTER NE	1984	CUSTER
BUTNER NW	CROMWELL SOUTH	1963	SEMINOLE
BUTNER SW	WEWOKA DISTRICT NORTH	1995	SEMINOLE
BYARS	BYARS NE	1954	MCCLAIN, POTTAWATOMIE
BYARS NORTH	BYARS NE	1954	POTTAWATOMIE
BYARS TOWNSITE	BYARS EAST	1954	MCCLAIN
BYARS WEST	BYARS SW	1967	MCCLAIN
BYNG NE	ALLEN DISTRICT	1954	PONTOTOC
BYNG NORTH	ALLEN DISTRICT	1954	PONTOTOC
BYNG NW	ALLEN DISTRICT	1964	SEMINOLE
BYRON SW	AMORITA SOUTH	1961	ALFALFA
CACHE CREEK EAST	CACHE CREEK	1955	COTTON
CADDO DEEP	CADDO	1900	CARTER
CADDO NORTH	CADDO	1900	CARTER
CALUMET	WATONGA-CHICKASHA TREND	1994	CANADIAN
CALUMET NW	WATONGA-CHICKASHA TREND	1994	CANADIAN
CALVIN (#1)	CALVIN SOUTH	1978	HUGHES
CALVIN NE	SHADY GROVE WEST	1991	HUGHES
CALVIN SW	CALVIN SOUTH	1967	HUGHES
CAMARGO NE	PUTNAM	1990	DEWEY

LIST OF DISCONTINUED FIELD NAMES

FIELD	CURRENT FIELD	ONC DATE	COUNTIES
CAMARGO NORTH	PUTNAM	1990	DEWEY
CAMARGO WEST	VICI SW	1990	DEWEY
CAMERON NW	CAMERON	2000	LE FLORE
CAMP	SHO-VEL-TUM	1968	CARTER, STEPHENS
CAMP CREEK	MOCANE-LAVERNE GAS AREA	1958	BEAVER
CAMP CREEK NW	MOCANE-LAVERNE GAS AREA	1957	BEAVER
CAMP CREEK SW	MOCANE-LAVERNE GAS AREA	1957	BEAVER
CAMP NW	SHO-VEL-TUM	1955	STEPHENS
CAMP SE	SHO-VEL-TUM	1955	CARTER
CAMPBELL EAST	CAMPBELL	1978	MAJOR
CAMPBELL NORTH	CAMPBELL	1978	MAJOR
CAMPBELL NW	CAMPBELL	1978	MAJOR
CAMPBELL SOUTH	CEDARDALE NE	1962	MAJOR
CAMPBELL WEST	CEDARDALE NE	1965	MAJOR
CAMRICK	CAMRICK DISTRICT	1993	TEXAS
CAMRICK EAST	CAMRICK DISTRICT	1993	BEAVER
CAMRICK SE	CAMRICK DISTRICT	1993	TEXAS
CANADIAN (#1)	CANADIAN	1990	PITTSBURG
CANADIAN NE	CANADIAN	1990	PITTSBURG
CANADIAN SOUTH	REAMS SE	1900	PITTSBURG
CANFIELD	BLACKBURN EAST	1900	PAWNEE
CANTON EAST	WATONGA-CHICKASHA TREND	1994	BLAINE
CANTON SOUTH	WATONGA-CHICKASHA TREND	1994	BLAINE, DEWEY
CANTON SW	WATONGA-CHICKASHA TREND	1994	DEWEY
CANUTE EAST	CANUTE NORTH	1984	WASHITA
CANYON CITY SW	LOOKEBA	1986	CADDO, CANADIAN
CAPTAIN CREEK SW	CAPTAIN CREEK WEST	2000	OKLAHOMA
CARLETON NE	WATONGA-CHICKASHA TREND	1994	BLAINE
CARLETON SE	WATONGA-CHICKASHA TREND	1994	BLAINE
CARLTON NE	WATONGA-CHICKASHA TREND	1974	BLAINE
CARLTON SE	WATONGA-CHICKASHA TREND	1966	BLAINE
CARMEN EAST	LAMBERT SE	1979	ALFALFA
CARMEN NE	LAMBERT SE	1979	ALFALFA
CARMEN NORTH	LAMBERT SE	1986	ALFALFA
CARMEN SW	RINGWOOD	1979	ALFALFA
CARNEY	QUINTON DISTRICT	1990	PITTSBURG
CARNEY NE	RED MOUND	1954	LINCOLN
CARPENTER EAST	CANUTE NORTH	1984	CUSTER
CARPENTER SW	CARPENTER	1986	BECKHAM
CARPENTER WEST	CARPENTER	1986	BECKHAM, ROGER MILLS
CARR	BALD HILL	1900	OKMULGEE
CARR	BALD HILL	1900	MUSKOGEE
CARSON NE	CARSON EAST	1972	HUGHES
CARSON NORTH	CARSON EAST	1964	HUGHES
CARSON NW	CARSON WEST	1991	HUGHES
CARSON SOUTH	LAMAR EAST	1965	HUGHES
CARTERSVILLE	KINTA	1966	HASKELL, LE FLORE, SEQUOYAH
CARTERSVILLE NW	KINTA	1966	HASKELL
CARTERSVILLE SW	KINTA	1965	HASKELL
CARTERSVILLE WEST	KINTA	1966	HASKELL
CARTHAGE NE	CARTHAGE DISTRICT NE	1959	TEXAS
CARTHAGE NORTH	CARTHAGE GAS AREA	1961	TEXAS
CARY	OKEMAH NORTH	1961	OKFUSKEE
CASHION EAST	EDMOND WEST	1961	LOGAN
CASHION NE	EDMOND WEST	1961	LOGAN
CASHION NORTH	SOONER TREND	1979	LOGAN
CASHION NW	SOONER TREND	1979	KINGFISHER, LOGAN
CASTLE (#1)	CASTLE SW	1941	OKFUSKEE
CASTLE NE	MORSE DISTRICT	1961	OKFUSKEE
CASTLE NORTH	MORSE DISTRICT	1954	OKFUSKEE
CASTLE SOUTH	CASTLE SW	1961	OKFUSKEE
CATALE	CATALE DISTRICT	1954	ROGERS
CATESBY NE	MOCANE-LAVERNE GAS AREA	1969	ELLIS
CATOOSA	CATOOSA DISTRICT	1958	ROGERS

LIST OF DISCONTINUED FIELD NAMES

FIELD	CURRENT FIELD	ONC DATE	COUNTIES
CEDAR SPRINGS EAST	OKEENE NW	1979	MAJOR
CEDAR SPRINGS SOUTH	OKEENE NW	1979	MAJOR
CEDARDALE SW	CHESTER WEST	1969	WOODWARD
CEDARS (#1)	CEDARS	1924	LE FLORE
CEDARS DISTRICT	CEDARS	1962	LE FLORE
CEDARS SW	CEDARS	1955	LE FLORE
CEDARS WEST	CEDARS	2000	LE FLORE
CEMENT EAST	CEMENT	1954	GRADY
CEMENT MIDDLE	CEMENT	1956	CADDO
CEMENT NORTH	VERDEN	1990	CADDO
CEMENT WEST	CEMENT	1961	CADDO
CENTERPOINT NE	CENTERPOINT	1995	POTTAWATOMIE
CENTERPOINT SOUTH	CENTERPOINT	1954	POTTAWATOMIE
CENTRAHOMA MIDDLE	CENTRAHOMA	1962	COAL
CENTRAHOMA NW	TUPELO NE	1991	COAL
CENTRAHOMA SE	CENTRAHOMA	1962	COAL
CENTRAL SCHOOL SOUTH	COYLE SOUTH	1995	LOGAN
CENTRAL SCHOOL WEST	COYLE SOUTH	1995	LOGAN
CERES SE	CERES SOUTH	1954	NOBLE
CERES SW	CERES SOUTH	1954	NOBLE
CHANDLER NORTH	CHANDLER NW	1999	LINCOLN
CHANDLER WEST	CHANDLER	1933	LINCOLN
CHANEY	MOCANE-LAVERNE GAS AREA	1962	ELLIS
CHANEY DELL EAST	RINGWOOD	1965	ALFALFA
CHANEY DELL SE	RINGWOOD	1965	ALFALFA
CHANEY DELL SOUTH	RINGWOOD	1965	MAJOR
CHANEY DELL WEST	RINGWOOD	1965	ALFALFA
CHANEY SOUTH	MOCANE-LAVERNE GAS AREA	1964	ELLIS
CHARLES PAGE	PAGE DISTRICT	1900	TULSA
CHEROKEE NE	CHEROKITA TREND	1965	ALFALFA
CHERRYVALE	CHEROKITA TREND	1993	GRANT
CHERRYVALE EAST	CHEROKITA TREND	1993	GRANT
CHESTER NORTH	CHESTER WEST	1978	MAJOR
CHEYARHA	SEMINOLE	1954	SEMINOLE
CHEYARHA SW	SEMINOLE	1962	SEMINOLE
CHEYENNE EAST	STRONG CITY DISTRICT	1984	ROGER MILLS
CHEYENNE NW	CHEYENNE WEST	1984	ROGER MILLS
CHEYENNE SW	CHEYENNE WEST	1996	ROGER MILLS
CHEYENNE VALLEY EAST	CHEYENNE VALLEY	1972	MAJOR
CHEYENNE VALLEY NE	CHEYENNE VALLEY	1960	MAJOR
CHEYENNE VALLEY NORTH	CHEYENNE VALLEY	1972	MAJOR
CHEYENNE VALLEY SE	CHEYENNE VALLEY	1969	MAJOR
CHICKASHA NE	WATONGA-CHICKASHA TREND	1994	GRADY
CHICKASHA NORTH	WATONGA-CHICKASHA TREND	1994	GRADY
CHICKASHA NW	WATONGA-CHICKASHA TREND	1994	GRADY
CHICKASHA SE	WATONGA-CHICKASHA TREND	1994	GRADY
CHICKEN FARM	MUSKOGEE DISTRICT	1904	MUSKOGEE
CHILDERS	DELAWARE-CHILDERS	1900	NOWATA
CHILDERS LAKE DISTRICT	MCCRACKEN DISTRICT	1958	WAGONER
CHILES RANCH	CHILES DOME	1922	COAL
CHISM	BYARS NE	1940	MCCLAIN
CHITWOOD SW	CHITWOOD NW	1991	GRADY
CHITWOOD WEST	CHITWOOD NW	1958	GRADY
CHOATE PRAIRIE	SCIPIO NW	1999	PITTSBURG
CIVET	CIVIT	1968	GARVIN
CIVET NE	CIVIT NE	1968	GARVIN
CIVET WEST	CIVIT WEST	1967	GARVIN
CLAGGETT	NOWATA-CLAGGETT	1900	NOWATA
CLARITA (#1)	CLARITA DISTRICT	1938	COAL
CLARKSVILLE SW	TAFT DISTRICT	1958	WAGONER
CLAUD	SHO-VEL-TUM	1954	STEPHENS
CLEAR LAKE	CLEAR LAKE DISTRICT	1992	BEAVER
CLEARVIEW	CLEARVIEW DISTRICT	1957	OKFUSKEE
CLEARVIEW DISTRICT NW	CLEARVIEW DISTRICT	1965	OKFUSKEE

LIST OF DISCONTINUED FIELD NAMES

FIELD	CURRENT FIELD	ONC DATE	COUNTIES
CLEARVIEW EAST	CLEARVIEW DISTRICT	1957	OKFUSKEE
CLEARVIEW NW	CLEARVIEW DISTRICT	1955	OKFUSKEE
CLEARVIEW SE	LYONS-QUINN	1957	OKFUSKEE
CLEARVIEW SOUTH	CLEARVIEW DISTRICT	1957	OKFUSKEE
CLEARVIEW SW	CLEARVIEW DISTRICT	1957	OKFUSKEE
CLEO	RINGWOOD	1966	MAJOR
CLEO EAST	RINGWOOD	1965	MAJOR
CLEO NE	RINGWOOD	1966	MAJOR
CLEO SOUTH	RINGWOOD	1966	MAJOR
CLEO WEST	RINGWOOD	1966	MAJOR
CLEVELAND SOUTH	LAUDERDALE	1954	PAWNEE
CLIFFORD NORTH	BLACKWELL-NEWKIRK GAS AREA	1985	KAY
CLOTHIER SW	NORMAN NORTH	1965	CLEVELAND
CLYDE NE	WAKITA TREND	1993	GRANT
CLYDE NORTH	WAKITA TREND	1993	GRANT
CLYDE SW	CHEROKITA TREND	1993	GRANT
CLYDE WEST	CHEROKITA TREND	1993	GRANT
COAL	ASHLAND SOUTH	1912	COAL
COALGATE (#1)	CHILES DOME	1922	COAL
COFFEE CREEK	EDMOND NE	1955	OKLAHOMA
COFFEE CREEK DISTRICT	EDMOND NE	1955	OKLAHOMA
COFFEE CREEK DSTRICT SOUTH	EDMOND NE	1955	OKLAHOMA
COFFEE CREEK NE	EDMOND NE	1955	OKLAHOMA
COGAR	WATONGA-CHICKASHA TREND	1994	CADDO
COGAR SE	WATONGA-CHICKASHA TREND	1994	CADDO
COGAR SOUTH	WATONGA-CHICKASHA TREND	1994	CADDO
COGAR WEST	BINGER NE	1986	CADDO
COLE	COLE DISTRICT	1958	MUSKOGEE
COLLEGE CORNER	SOONER TREND	1961	KINGFISHER
COLLEGE CORNER EAST	SOONER TREND	1964	KINGFISHER
COLLEGE CORNER NE	SOONER TREND	1961	GARFIELD
COLLEGE CORNER SE	SOONER TREND	1962	KINGFISHER
COLONY NE	COLONY NW	1984	WASHITA
COLUMBIA	SOONER TREND	1979	KINGFISHER
COLUMBIA EAST	SOONER TREND	1964	KINGFISHER
COLUMBIA NORTH	SOONER TREND	1963	KINGFISHER
COLUMBIA NW	SOONER TREND	1962	KINGFISHER
COLUMBIA SE	SOONER TREND	1979	KINGFISHER
COLUMBIA SOUTH	SOONER TREND	1965	KINGFISHER
COLUMBIA SW	SOONER TREND	1963	KINGFISHER
COLUMBIA TOWNSITE	SOONER TREND	1962	KINGFISHER
COMANCHE	EMPIRE-COMANCHE	1955	STEPHENS
COMANCHE LAKE SOUTH	COMANCHE LAKE DIST SOUTH	1955	STEPHENS
COMO EAST	COMO	1962	BEAVER
COMO NE	MOCANE-LAVERNE GAS AREA	1960	BEAVER
COMO SOUTH	COMO	1992	BEAVER
CONCHO SW	CONCHO	1994	CANADIAN
CONSERVATION	ALLEN DISTRICT	1964	PONTOTOC, SEMINOLE
CONSERVATION EAST	ALLEN DISTRICT	1964	PONTOTOC
CONTINENTAL	BRISTOW NORTH	1918	CREEK
COODY	BALD HILL	1909	MUSKOGEE
COOKIETOWN EAST	SOLDIER CREEK	1955	COTTON
COOPER EAST	ALTONA	1972	KINGFISHER
COOPER NE	SOONER TREND	1966	KINGFISHER
COOPER NORTH	SOONER TREND	1965	BLAINE
COOPER SE	ALTONA	1979	BLAINE
COOPER SOUTH	COOPER	1988	BLAINE
COOPER SW	COOPER	1988	BLAINE
COPAN	BARTLESVILLE-DEWEY	1955	WASHINGTON
CORA	AVARD NW	1978	WOODS
CORDELL NW	BURNS FLAT	1998	WASHITA
CORDELL SW	BURNS FLAT	1998	WASHITA
CORDELL WEST	BURNS FLAT	1998	WASHITA
CORINE	CORINE DISTRICT	1955	WAGONER

LIST OF DISCONTINUED FIELD NAMES

FIELD	CURRENT FIELD	ONC DATE	COUNTIES
CORN (#1)	CORN DISTRICT	1981	CLEVELAND
CORN SOUTH	CORN DISTRICT	1995	CLEVELAND
CORN SW	CORN DISTRICT	1981	CLEVELAND
CORN WEST	CORN DISTRICT	1984	CLEVELAND
COTTINGHAM SOUTH	AGRA WEST	1957	PAYNE
COTTONWOOD	MANNFORD	1963	CREEK
COTTONWOOD SW	VERDEN	1986	CADDO
COUNCIL HILL	COUNCIL HILL DISTRICT	1958	MUSKOGEE
COUNTRY CLUB	TURLEY DISTRICT	1958	OSAGE
COUNTY LINE	SHO-VEL-TUM	1978	CARTER, STEPHENS
COUNTY LINE POOL	LINCREEK DISTRICT	1978	CREEK, LINCOLN
COVINGTON	COVINGTON WEST	1995	GARFIELD
COVINGTON (#1)	UNKNOWN	1978	GARFIELD
COVINGTON NW	COVINGTON WEST	1995	GARFIELD
COWAN	OKEMAH NORTH	1961	OKFUSKEE
COWAN EAST	OKEMAH NORTH	1961	OKFUSKEE
COWAN WEST	OKEMAH NORTH	1961	OKFUSKEE
COWETA	COWETA DISTRICT	1958	WAGONER
COWETA DISTRICT EAST	COWETA DISTRICT	1958	WAGONER
COX	SHO-VEL-TUM	1900	CARTER
COYOTE WEST	SOONER TREND	1961	KINGFISHER
CRANE WEST	PUTNAM	1965	CUSTER
CRAWFORD NE	CRAWFORD NW	1968	ROGER MILLS
CRESCENT	CRESCENT-LOVELL	1955	LOGAN
CRESCENT (#1)	CRESCENT-LOVELL	1978	LOGAN
CRESCENT NE	LOVELL SE	1961	LOGAN
CRESCENT SE	SOONER TREND	1979	LOGAN
CRESCENT SOUTH	SOONER TREND	1965	KINGFISHER, LOGAN
CRESCENT SW	SOONER TREND	1965	KINGFISHER, LOGAN
CRESCENT VALLEY NORTH	RICH VALLEY	1966	GRANT
CRESCENT WEST	SOONER TREND	1966	LOGAN
CRESCENT-LOVELL SOUTH	SOONER TREND	1964	LOGAN
CRESCENT-LOVELL SW	SOONER TREND	1964	LOGAN
CRINER EAST	PAYNE	1961	MCCLAIN
CRINER NE	PAYNE	2000	MCCLAIN
CRINER SOUTH	PAYNE	2000	MCCLAIN
CRINERVILLE	BROCK	1900	CARTER
CROMWELL NORTH	CROMWELL EAST	1955	OKFUSKEE
CROSS ROADS EAST	WANETTE WEST	1961	POTTAWATOMIE
CROWDER	REAMS NW	1999	PITTSBURG
CRUCE	SHO-VEL-TUM	1962	STEPHENS
CRUCE DISTRICT	SHO-VEL-TUM	1946	STEPHENS
CRUCE SE	SHO-VEL-TUM	1955	STEPHENS
CURTIS EAST	CEDARDALE NE	1964	WOODWARD
CURTY SOUTH	CURTY SW	2000	MCCLAIN
CUSHING DISTRICT EAST	CUSHING	1955	CREEK
CUSHING LAKE	RIPLEY SE	1955	PAYNE
CUSHING NEW	NORFOLK	1959	PAYNE
CUSTER CITY	CUSTER CITY EAST	1984	CUSTER
CUSTER CITY NE	CUSTER CITY NORTH	1968	CUSTER
DACOMA NE	CHEROKEE WEST	1986	ALFALFA
DACOMA NW	CHEROKEE WEST	1979	WOODS
DACOMA SE	CHEROKEE WEST	1964	ALFALFA
DACOMA SOUTH	CHEROKEE WEST	1986	ALFALFA, WOODS
DACOMA WEST	CHEROKEE WEST	1986	WOODS
DAGGETT SE	STROUD	1954	LINCOLN
DAGUE WEST	MOUSER	1963	TEXAS
DALTON SOUTH	BARKER	1964	OSAGE
DAMON EAST	PANOLA SOUTH	1992	LATIMER
DANE	OKEENE NW	1979	MAJOR
DANE NORTH	OKEENE NW	1979	MAJOR
DARBY	ST LOUIS	1927	POTTAWATOMIE
DAVENPORT	STROUD	1964	LINCOLN
DAVENPORT NE	STROUD	1962	LINCOLN

LIST OF DISCONTINUED FIELD NAMES

FIELD	CURRENT FIELD	ONC DATE	COUNTIES
DAVENPORT SE	STROUD	1954	LINCOLN
DAVENPORT SOUTH	STROUD	1954	LINCOLN
DAVENPORT WEST	DAVENPORT WEST DISTRICT	1954	LINCOLN
DAVIDSON (#1)	NEWBY NE	1900	CREEK
DAVIS EAST	DAVIS	1962	MURRAY
DAVIS EAST (#1)	DAVIS	1952	MURRAY
DAWSON	DAWSON DISTRICT	1958	TULSA
DEANER	LYONS-QUINN	1954	OKFUSKEE
DEEP FORK	IRON POST	1954	CREEK
DEEP FORK DISTRICT NORTH	IRON POST	1954	CREEK
DEEP FORK WEST	IRON POST	1954	CREEK
DEEP ROCK	MEHAN	1925	PAYNE
DEL PLAIN SE	CEDARDALE NE	1965	MAJOR
DELAWARE EXTENSION	DELAWARE-CHILDERS	1909	NOWATA
DEMPSEY SE	DEMPSEY	1984	ROGER MILLS
DEVONIAN	NATURA DISTRICT	1925	OKMULGEE
DEWEY	BARTLESVILLE-DEWEY	1954	OSAGE, WASHINGTON
DIAMOND	ADAMS DISTRICT	1995	HUGHES
DIBBLE	DIBBLE SE	2000	MCCLAIN
DIBBLE NORTH	WASHINGTON DISTRICT	1981	MCCLAIN
DILL CITY SOUTH	DILL CITY	1998	WASHITA
DILL CITY WEST	DILL CITY	1998	WASHITA
DILWORTH	DILWORTH DISTRICT	1954	KAY
DIX	OKLAHOMA CENTRAL	1900	OKMULGEE
DIX (#1)	POLLYANNA	1978	OKMULGEE
DOBY SPRINGS NE	MOCANE-LAVERNE GAS AREA	1960	HARPER
DOBY SPRINGS NW	MOCANE-LAVERNE GAS AREA	1960	HARPER
DOMBEY NE	DOMBEY	1964	BEAVER
DOMBEY NORTH	DOMBEY	1964	BEAVER
DOMBEY SE	DOMBEY	1964	BEAVER
DOMBEY SW	DOMBEY	1964	BEAVER
DOMES	DOMES-POND CREEK	1955	OSAGE
DOMES DISTRICT	DOMES-POND CREEK	1961	OSAGE
DONAHUE	MASHAM	1924	PAWNEE
DONNELLY	TUSKEGEE DISTRICT	1958	CREEK
DONNELLY NE	EDNA DISTRICT	1958	CREEK
DORA	KONAWA-DORA	1962	SEMINOLE
DORA SOUTH	KONAWA-DORA	1962	SEMINOLE
DOUGLAS	BROWN	1900	GARFIELD
DOUGLAS SW	SOONER TREND	1979	GARFIELD
DOVER EAST	SOONER TREND	1979	KINGFISHER
DOVER MIDDLE	SOONER TREND	1960	KINGFISHER
DOVER NORTH	SOONER TREND	1961	KINGFISHER
DOVER NW	SOONER TREND	1964	KINGFISHER
DOVER SE	SOONER TREND	1962	KINGFISHER
DOVER SOUTH	SOONER TREND	1962	KINGFISHER
DOVER SW	SOONER TREND	1979	KINGFISHER
DOVER WEST	SOONER TREND	1984	KINGFISHER
DOVER-HENNESSEY	SOONER TREND	1979	GARFIELD, KINGFISHER, LOGAN
DOVER-HENNESSEY WEST	SOONER TREND	1964	KINGFISHER
DOWER	CAMRICK GAS AREA	1961	BEAVER
DOWER NE	CAMRICK GAS AREA	1965	BEAVER
DOWER NW	CAMRICK DISTRICT	1961	BEAVER
DOYLE	SHO-VEL-TUM	1962	STEPHENS
DOYLE NW	SHO-VEL-TUM	1954	STEPHENS
DOYLE SE	SHO-VEL-TUM	1961	STEPHENS
DOYLE TOWNSITE	KNOX	1962	STEPHENS
DOYLE WEST	SHO-VEL-TUM	1954	STEPHENS
DRIFTWOOD	AMORITA SOUTH	1961	ALFALFA
DRUMMOND	SOONER TREND	1965	GARFIELD
DRUMMOND EAST	SOONER TREND	1965	GARFIELD
DRUMMOND NW	SOONER TREND	1966	GARFIELD
DRUMMOND SE	SOONER TREND	1965	GARFIELD
DRUMMOND SW	SOONER TREND	1979	GARFIELD

LIST OF DISCONTINUED FIELD NAMES

FIELD	CURRENT FIELD	ONC DATE	COUNTIES
DRUMRIGHT	CUSHING	1912	CREEK
DUCK CREEK	BLACKWELL SE	1962	KAY
DUFF SE	GARBER EAST	1959	GARFIELD
DUFF SOUTH	GARBER EAST	1959	GARFIELD
DUNCAN	STAGE STAND SE	1971	STEPHENS
DUNCAN GAS	SHO-VEL-TUM	1900	STEPHENS
DUNCAN NORTH	DUNCAN WEST	1961	STEPHENS
DUNLAP NE	SOONER TREND	1961	KINGFISHER
DURHAM WEST	CRAWFORD NW	1968	ROGER MILLS
DUSTIN SOUTH	DUSTIN	1999	HUGHES
DUTTON	WATONGA-CHICKASHA TREND	1971	GRADY
DUTTON TOWNSITE	WATONGA-CHICKASHA TREND	1971	CADDO
EAKLY	EAKLY-WEATHERFORD TREND	1986	CADDO
EAKLY EAST	EAKLY-WEATHERFORD TREND	1986	CADDO
EAKLY NORTH	EAKLY-WEATHERFORD TREND	1986	CADDO
EAKLY SE	EAKLY-WEATHERFORD TREND	1979	CADDO
EARLSBORO EAST	EARLSBORO	1965	SEMINOLE
EARLSBORO SOUTH	EARLSBORO	1965	SEMINOLE
EARLSBORO WEST	HOTULKE-WEST EARLSBORO	1954	POTTAWATOMIE
ECHO NE	ECHO EAST	1961	NOBLE
ED COX	SHO-VEL-TUM	1954	CARTER
EDDY SW	LAMONT EAST	1994	GRANT
EDITH NW	EDITH NORTH	1986	WOODS
EDMOND	EDMOND WEST	1961	OKLAHOMA
EDMOND NORTH	EDMOND NE	1954	OKLAHOMA
EDMOND NW	EDMOND WEST	1961	OKLAHOMA
EDMOND WEST (#1)	EDMOND WEST	1900	OKLAHOMA
EDNA	EDNA DISTRICT	1958	CREEK, OKMULGEE
EDNA EAST	NUYAKA DISTRICT	1958	OKMULGEE
EDNA NW	EDNA DISTRICT	1958	CREEK
EDNA WEST	EDNA DISTRICT	1958	CREEK
EL RENO EAST	EL RENO	1995	CANADIAN
EL RENO SOUTH	UNION CITY	1996	CANADIAN
ELK CITY SE	ELK CITY	1984	WASHITA
ELK HORN EAST	ELK HORN NE	1965	LOGAN
ELK HORN SW	ELK HORN SOUTH	1979	LOGAN
ELLIOTT	LENAPAH	1909	NOWATA
ELMDALE	GARBER	1963	GARFIELD
ELMORE NE	GOLDEN TREND	1991	GARVIN
ELMWOOD DISTRICT	ELMWOOD	1968	BEAVER
ELMWOOD EAST	ELMWOOD	1970	BEAVER
ELMWOOD NE	MOCANE-LAVERNE GAS AREA	1960	BEAVER
ELMWOOD NORTH	ELMWOOD	1970	BEAVER
ELMWOOD NW	MOCANE-LAVERNE GAS AREA	1960	BEAVER
ELMWOOD SW	BALKO SOUTH	1970	BEAVER
ELMWOOD WEST	BALKO SOUTH	1993	BEAVER
EMPIRE	EMPIRE-COMANCHE	1954	STEPHENS
ENID	ENID NE	1963	GARFIELD
ENID (#1)	ENID NE	1940	GARFIELD
ENID EAST	ENID NE	1963	GARFIELD
ENID NORTH	ENID NE	1967	GARFIELD
ENID NW	ENID NE	1967	GARFIELD
ENID SE	SOONER TREND	1966	GARFIELD
ENID SOUTH	SOONER TREND	1983	GARFIELD
ENID SW	SOONER TREND	1965	GARFIELD
ENID WEST	SOONER TREND	1965	GARFIELD
ENOS	ISOM SPRINGS	1958	MARSHALL
EOLA	EOLA-ROBBERSON	1959	GARVIN
EOLA NORTH	EOLA-ROBBERSON	1954	GARVIN
EOLA NW	EOLA-ROBBERSON	1954	GARVIN
EOLA SW	EOLA-ROBBERSON	1954	GARVIN
ERAM	MORRIS DISTRICT	1958	OKMULGEE
ERIN SPRINGS	GOLDEN TREND	1991	GARVIN
ERIN SPRINGS SE	GOLDEN TREND	1991	GARVIN

LIST OF DISCONTINUED FIELD NAMES

FIELD	CURRENT FIELD	ONC DATE	COUNTIES
ERIN SPRINGS SOUTH	GOLDEN TREND	1991	GARVIN
EUREKA DISTRICT SE	WAKITA TREND	1993	GRANT
EUREKA SE	WAKITA TREND	1993	GRANT
EUREKA SW	WAKITA TREND	1993	ALFALFA
EVAN	UNKNOWN	1900	OKMULGEE
EVANS	BROKEN ARROW DISTRICT	1958	TULSA, WAGONER
EVANSVILLE SE	COON CREEK NE	1984	LOGAN
EXCELSIOR	SOONER TREND	1983	KINGFISHER
EXCELSIOR NORTH	SOONER TREND	1963	KINGFISHER
EXCELSIOR NW	SOONER TREND	1983	KINGFISHER
FAIRFAX	BURBANK	1955	OSAGE
FAIRMONT	ENID NE	1979	GARFIELD
FAIRMONT SOUTH	SOONER TREND	1983	GARFIELD
FAIRVALLEY SE	WAYNOKA NE	1998	WOODS
FAIRVIEW	BARNES NORTH	1955	GARFIELD
FAIRVIEW NORTH	RINGWOOD	1966	MAJOR
FALLIS NORTH	FALLIS NE	1999	LINCOLN
FALLIS SE	WELLSTON WEST	1962	LINCOLN
FALLIS SW	WELLSTON WEST	1966	LINCOLN
FALLS DOME	OSAGE-HOMINY DISTRICT	1955	OSAGE
FARGO NW	GAGE	1965	ELLIS
FARGO SE	TANGIER	1986	ELLIS, WOODWARD
FARGO SOUTH	GAGE	1986	ELLIS
FAY NE	EAGLE CITY SOUTH	1979	BLAINE
FAY SE	FAY EAST	1979	BLAINE
FAY SOUTH	FAY EAST	1979	CUSTER
FEATHERSTON	QUINTON DISTRICT	1990	PITTSBURG
FEATHERSTON NE	BROOKEN	1998	PITTSBURG
FEATHERSTON NW	BROOKEN	1990	PITTSBURG
FERN MOUNTAIN	MUSKOGEE DISTRICT NORTH	1917	MUSKOGEE
FIELDS	HENRYETTA DISTRICT	1957	OKFUSKEE
FISH	HOLDENVILLE	1962	HUGHES, SEMINOLE
FISH NW	WEWOKA DISTRICT	1995	SEMINOLE
FISH WEST	WEWOKA DISTRICT	1995	SEMINOLE
FISHER	SAND SPRINGS DISTRICT	1958	TULSA
FITTS SOUTH	FITTS	1965	PONTOTOC
FLINT CREEK	WAYNE SW	1961	MCCLAIN
FLINT CREEK NW	FLINT CREEK WEST	2000	MCCLAIN
FLINT CREEK SOUTH	WAYNE SW	1959	MCCLAIN
FLINT CREEK SW	FLINT CREEK WEST	2000	MCCLAIN
FLORENCE CHAPEL SW	ANTIOCH DISTRICT EAST	1997	GARVIN
FLORENCE CHAPEL WEST	PAULS VALLEY WEST	1997	GARVIN
FLORIS SE (#1)	MOCANE-LAVERNE GAS AREA	1959	BEAVER
FLOWER DALE SE	WAKITA TREND	1993	ALFALFA
FLYNN	SOONER TREND	1963	GARFIELD
FLYNN NORTH	SOONER TREND	1983	GARFIELD
FLYNN SE	SOONER TREND	1964	GARFIELD
FONDA	FONDA	1994	DEWEY
FORD	SKELLYVILLE	1978	LINCOLN
FORGAN EAST (#1)	MOCANE-LAVERNE GAS AREA	1956	BEAVER
FORGAN NE (#1)	MOCANE-LAVERNE GAS AREA	1955	BEAVER
FORGAN SE	MOCANE-LAVERNE GAS AREA	1957	BEAVER
FORGAN SOUTH (#1)	MOCANE-LAVERNE GAS AREA	1952	BEAVER
FORGAN SOUTH (#2)	MOCANE-LAVERNE GAS AREA	1953	BEAVER
FORREST HOME EAST	RINGWOOD	1961	MAJOR
FORREST HOME SW	RINGWOOD	1962	MAJOR
FORREST HOME WEST	RINGWOOD	1967	MAJOR
FORT RENO	UNION CITY	1996	CANADIAN
FORT RENO SOUTH	UNION CITY	1979	CANADIAN
FORT RENO SW	WATONGA-CHICKASHA TREND	1994	CANADIAN
FORT SILL DISTRICT	FORT SILL	1946	COMANCHE
FORT SILL NE	FORT SILL	1963	COMANCHE
FORT SILL RESERVATION	FORT SILL	1954	COMANCHE
FORT SILL SOUTH	FORT SILL	1963	COMANCHE

LIST OF DISCONTINUED FIELD NAMES

FIELD	CURRENT FIELD	ONC DATE	COUNTIES
FORT SUPPLY SW	MOCANE-LAVERNE GAS AREA	1969	ELLIS
FORTUNA	CRESCENT-LOVELL	1978	LOGAN
FOSS	STAFFORD	1990	CUSTER
FOSS NW	STAFFORD	1990	CUSTER
FOSTER NE	GOLDEN TREND	1991	GARVIN
FOSTER NORTH	GOLDEN TREND	1991	GARVIN
FOURDEE	POLO	2000	NOBLE
FOURDEE SOUTH	POLO	2000	NOBLE
FOX	SHO-VEL-TUM	1954	CARTER
FOX-GRAHAM	SHO-VEL-TUM	1955	CARTER
FRANCIS	ALLEN DISTRICT	1954	PONTOTOC
FRANCIS DISTRICT	ALLEN DISTRICT	1964	PONTOTOC
FRANCIS WEST	ALLEN DISTRICT	1954	PONTOTOC
FRANKLIN WEST	MOORE SE	1963	CLEVELAND
FREAM	GILCREASE SW	1995	HUGHES
FREDERICK	FREDERICK SE	1956	TILLMAN
FREDERICK (#1)	TRIMUE NORTH	1940	TILLMAN
FREDERICK DISTRICT	TRIMUE NORTH	1937	TILLMAN
FREDERICK SW	TRIMUE WEST	1956	TILLMAN
FREDERICK WEST (#1)	TRIMUE NORTH	1940	TILLMAN
FREEDOM NW	WAYNOKA NE	1998	WOODS
FREEDOM SW	WAYNOKA NE	1986	WOODWARD
FREENY SOUTH	WASHINGTON DISTRICT	1981	MCCLAIN
FREENY SW	WASHINGTON DISTRICT	1964	MCCLAIN
FRENCH (#1)	HENRYETTA DISTRICT	1912	OKMULGEE
FRENCH NORTH	WAYNE SW	1997	MCCLAIN
FUHRMAN DISTRICT NORTH	GILCREASE DISTRICT EAST	1995	HUGHES
G I JOE	JAVINE DISTRICT	1956	OSAGE
GAGE NE	GAGE	1984	ELLIS
GAGE SOUTH	GAGE SE	1986	ELLIS
GALENA SOUTH	CHEYENNE VALLEY	1972	WOODS
GANSEL	SAMS	2000	NOBLE
GARBER NEW	GARBER	1958	GARFIELD
GARBER NORTH	GARBER	1958	GARFIELD
GARDEN GROVE	PADEN SW	1954	OKFUSKEE
GARDEN GROVE NORTH	PADEN SW	1954	OKFUSKEE
GARDEN NE	WELLSTON WEST	1965	LOGAN
GARDEN SE	WELLSTON WEST	1965	LOGAN
GARR SOUTH	GARR	1964	PAYNE
GARRETT DISTRICT NW	GARRETT NW	1948	KAY
GARRETT MIDDLE	GARRETT NW	1968	KAY
GARRETT NW (#1)	GARRETT NW	1946	KAY
GARRETT SW	GARRETT NW	1969	KAY
GARRETT WEST	GARRETT NW	1969	KAY
GARRISON	OKEMAH	1922	OKFUSKEE
GATE LAKE NE (#1)	MOCANE-LAVERNE GAS AREA	1957	HARPER
GEARY	WATONGA-CHICKASHA TREND	1994	CANADIAN
GEARY NORTH	WATONGA-CHICKASHA TREND	1994	BLAINE, CANADIAN
GEARY SOUTH	WATONGA-CHICKASHA TREND	1994	BLAINE
GENTRY WEST	KOMALTY DISTRICT	1962	KIOWA
GEORGE	COWETA DISTRICT	1958	WAGONER
GERTY NE	CALVIN SE	1994	HUGHES
GESSMAN	DAVENPORT WEST DISTRICT	1959	LINCOLN
GESSMAN EAST	DAVENPORT WEST DISTRICT	1957	LINCOLN
GESSMAN NE	DAVENPORT WEST DISTRICT	1957	LINCOLN
GESSMAN SE	DAVENPORT WEST DISTRICT	1959	LINCOLN
GIBBON SE	WAKITA TREND	1993	GRANT
GILCREASE EAST	GILCREASE DISTRICT EAST	1954	HUGHES
GILLETTE	COWETA DISTRICT	1954	WAGONER
GILLETTE DISTRICT	COWETA DISTRICT	1958	WAGONER
GILLILAND NW	GILLILAND	1964	OSAGE
GILLILAND SE	GILLILAND	1964	OSAGE
GILLILAND SOUTH	GILLILAND	1978	OSAGE
GILMORE	POTEAU-GILMORE	1924	LE FLORE

LIST OF DISCONTINUED FIELD NAMES

FIELD	CURRENT FIELD	ONC DATE	COUNTIES
GLADYS BELLE	INOLA DISTRICT	1914	ROGERS
GLENCOE	WESTPOINT SOUTH	1956	PAYNE
GLENOAK	CURL CREEK	1911	NOWATA
GLENWOOD NE	MOCANE-LAVERNE GAS AREA	1960	BEAVER
GLENWOOD SOUTH	MOCANE-LAVERNE GAS AREA	1960	BEAVER
GOBLE	COWETA DISTRICT	1954	WAGONER
GOLDSBY	NOBLE WEST	1954	MCCLAIN
GOLDSBY SW	WASHINGTON DISTRICT	1963	MCCLAIN
GOLDSBY WEST	WASHINGTON DISTRICT	1965	MCCLAIN
GOLTRY	RINGWOOD	1965	ALFALFA
GOLTRY SE	RINGWOOD	1965	MAJOR
GOLTRY SOUTH	RINGWOOD	1965	ALFALFA
GOLTRY SW	RINGWOOD	1965	ALFALFA
GOTEBO (#1)	GOTEBO DISTRICT SOUTH	1908	KIOWA
GOTEBO SW	GOTEBO DISTRICT SOUTH	1962	KIOWA
GRACEMONT EAST	EAKLY-WEATHERFORD TREND	1986	CADDO
GRACEMONT SOUTH	EAKLY-WEATHERFORD TREND	1986	CADDO
GRACEMONT WEST	EAKLY-WEATHERFORD TREND	1986	CADDO
GRAHAM	SHO-VEL-TUM	1954	CARTER
GRAINOLA	UNKNOWN	1900	OSAGE
GRAND NE	ARNETT SE	1978	ELLIS
GRAND SW	BISHOP	1966	ROGER MILLS
GRAND VALLEY	GUYMON-HUGOTON GAS AREA	1993	TEXAS
GRAND VALLEY EAST	UNKNOWN	1993	BEAVER
GRAND VALLEY NW	GUYMON-HUGOTON GAS AREA	1993	TEXAS
GRAVES	COUNCIL HILL DISTRICT	1900	MUSKOGEE
GRAYSON	KONAWA-DORA	1962	SEMINOLE
GRAYSON WEST	KONAWA-DORA	1962	SEMINOLE
GREASY CREEK DISTRICT	GREASY CREEK	1991	HUGHES
GREAT SALT PLAINS SOUTH	LAMBERT SE	1979	ALFALFA
GREEN VALLEY NE	GREEN VALLEY EAST	2000	NOBLE
GREEN VALLEY NORTH	GARBER EAST	1968	GARFIELD
GREEN VALLEY NW	GREEN VALLEY	1995	GARFIELD
GREENFIELD NE	WATONGA-CHICKASHA TREND	1994	BLAINE
GREENFIELD NORTH	GREENFIELD NW	1988	BLAINE
GREENOUGH NE	MOCANE-LAVERNE GAS AREA	1960	BEAVER
GREENOUGH SOUTH	MOCANE-LAVERNE GAS AREA	1956	BEAVER
GREENSBURG EAST	OAKDALE	1962	WOODS
GREENSBURG NORTH	OAKDALE	1965	WOODS
GREENSBURG SW	OAKDALE	1986	WOODS
GREENSBURG WEST	WAYNOKA NE	1966	WOODS
GREENVILLE	OVERBROOK SOUTH	1963	LOVE
GREENVILLE NE	OVERBROOK SOUTH	1961	LOVE
GREENVILLE NORTH	OVERBROOK SOUTH	1961	LOVE
GRIEF CREEK	HOLDENVILLE	1955	HUGHES
GRIGGS EAST	GRIGGS SE	1961	CIMARRON
GRIGGS NE	GRIGGS SE	1994	CIMARRON
GUTHRIE LAKE SOUTH	GUTHRIE LAKE EAST	1995	LOGAN
GUYMON	GUYMON-HUGOTON GAS AREA	1900	TEXAS
GUYMON SE	GUYMON SOUTH	1964	TEXAS
GUYMON-HUGOTON	GUYMON-HUGOTON GAS AREA	1956	TEXAS
GYPSY HILL	TIGER FLATS	1954	OKFUSKEE, OKMULGEE
GYPSY HILL NW	TIGER FLATS	1958	OKMULGEE
HAILEYVILLE SOUTH	TI NORTH	1991	PITTSBURG
HALFWAY EAST	IRON POST	1963	CREEK, OKFUSKEE
HALFWAY NE	IRON POST	1956	OKFUSKEE
HALL-DONNELLY	TUSKEGEE DISTRICT	1978	CREEK
HALLETT EAST	HALLETT	1954	PAWNEE
HALLUM	FORT SILL	1978	COMANCHE
HAMBRO	OSCAR	1978	JEFFERSON
HAMBURG NW	REYDON	1984	ROGER MILLS
HAMBURG WEST	REYDON	1984	ROGER MILLS
HAMMON NE	HAMMON EAST	1984	CUSTER
HAMMON NW	STRONG CITY DISTRICT	1989	ROGER MILLS

LIST OF DISCONTINUED FIELD NAMES

FIELD	CURRENT FIELD	ONC DATE	COUNTIES
HAMMON SE	CARPENTER NE	1984	CUSTER
HAMMON SW	STRONG CITY DISTRICT	1989	ROGER MILLS
HANBURY	HANBURY DISTRICT	1954	COMANCHE
HANEY EAST	SEMINOLE	1995	SEMINOLE
HANNA WEST	SCIPIO NW	1991	PITTSBURG
HAPPY HOLLOW	TIDAL OSAGE	1964	OSAGE
HAPPY STAR	TONKAWA SOUTH	1994	NOBLE
HAPPY STAR NE	TONKAWA	2000	LINCOLN
HAPPY STAR WEST	BILLINGS EAST	2000	NOBLE
HARDESTY SOUTH	HARDESTY	1961	TEXAS
HARDSCRABBLE	MOUNT VERNON NE	1996	LINCOLN
HARDY SE	HARDY	1962	OSAGE
HARDY WEST	HARDY	1962	OSAGE
HARMON NE	HARMON EAST	1966	WOODWARD
HARNESS EAST	CHITWOOD NW	1958	GRADY
HARNESS SE	CHITWOOD NW	1962	GRADY
HARP	MOORE-HARP	1979	CLEVELAND
HARRAH NW	JONES	1983	OKLAHOMA
HARRAH SOUTH	ORCHARD CITY NE	1995	OKLAHOMA
HARTSHORNE	WILBURTON	1995	PITTSBURG
HAWKINS NW	HOLDENVILLE	1957	HUGHES, SEMINOLE
HAWLEY WEST	HAWLEY	1965	GRANT
HAYDENVILLE	HAYDENVILLE DISTRICT	1954	OKFUSKEE
HAYDENVILLE DISTRICT NW	HAYDENVILLE DISTRICT	1954	OKFUSKEE
HAYDENVILLE SOUTH	HAYDENVILLE DISTRICT	1954	OKFUSKEE
HAYDENVILLE WEST	HAYDENVILLE DISTRICT	1954	OKFUSKEE
HAZEL	ST LOUIS	1979	SEMINOLE
HAZEL DISTRICT	ST LOUIS	1962	SEMINOLE
HAZEL EAST	ST LOUIS	1979	SEMINOLE
HEALDTON NW	HEALDTON	1955	JEFFERSON
HEALDTON SOUTH	JOINER CITY	1960	CARTER
HELENA EAST	RINGWOOD	1979	ALFALFA
HELENA NW	LAMBERT SE	1979	ALFALFA
HELENA SOUTH	RINGWOOD	1965	ALFALFA
HENDERSON	FREDERICK SOUTH	1967	TILLMAN
HENNESSEY	SOONER TREND	1979	KINGFISHER
HENNESSEY EAST	SOONER TREND	1961	GARFIELD, KINGFISHER
HENNESSEY NORTH	SOONER TREND	1962	KINGFISHER
HENNESSEY NW	SOONER TREND	1983	GARFIELD
HENNESSEY SE	SOONER TREND	1961	KINGFISHER
HENNESSEY SW	SOONER TREND	1961	KINGFISHER
HENNESSEY WEST	SOONER TREND	1961	KINGFISHER
HENRYETTA	HENRYETTA DISTRICT	1957	OKMULGEE
HENRYETTA NE	HENRYETTA DISTRICT	1957	OKMULGEE
HERD DISTRICT	DOMES-POND CREEK	1961	OSAGE
HERD EAST	DOMES-POND CREEK	1961	OSAGE
HERD NORTH	DOMES-POND CREEK	1961	OSAGE
HERD NW	DOMES-POND CREEK	1961	OSAGE
HERD SW	DOMES-POND CREEK	1961	OSAGE
HERRING NORTH	STRONG CITY DISTRICT	1984	ROGER MILLS
HEWITT NW	HEALDTON	1962	CARTER
HEWITT WEST	HEWITT	1955	CARTER
HICKMAN	BURBANK	1979	OSAGE
HICKORY CREEK	DOMES-POND CREEK	1955	OSAGE
HICKORY CREEK DISTRICT	DOMES-POND CREEK	1961	OSAGE
HICKORY CREEK SOUTH	DOMES-POND CREEK	1955	OSAGE
HICKORY GROVE	STROUD	1955	CREEK
HICKORY RIDGE NW	HICKORY RIDGE	1955	OKFUSKEE
HIGBEE NW	EDMOND WEST	1961	OKLAHOMA
HIGH PRAIRIE NE	MEHAN	1984	PAYNE
HIGHLAND	MOCANE-LAVERNE GAS AREA	1959	BEAVER
HIGHLAND NW	MOCANE-LAVERNE GAS AREA	1957	BEAVER
HILL TOP WEST	CALVIN SE	1994	HUGHES
HILLIBY	LAFFOON SE	1995	OKFUSKEE

LIST OF DISCONTINUED FIELD NAMES

FIELD	CURRENT FIELD	ONC DATE	COUNTIES
HILLIBY NORTH	LAFFOON SE	1954	OKFUSKEE
HILLIBY WEST	LAFFOON SE	1964	OKFUSKEE
HILLSDALE	HILLSDALE NW	1955	GARFIELD
HINTON NE	LOOKEBA EAST	1986	CADDO
HINTON SW	LOOKEBA EAST	1990	CADDO
HIRD EAST	OAKMAN DISTRICT	1955	PONTOTOC
HIRD SE	ADA DISTRICT EAST	1955	PONTOTOC
HITCHCOCK	WATONGA-CHICKASHA TREND	1994	BLAINE
HITCHCOCK NE	WATONGA-CHICKASHA TREND	1994	BLAINE
HOLDENVILLE EAST	HOLDENVILLE	1955	HUGHES
HOLDENVILLE WEST	HOLDENVILLE	1955	HUGHES
HOLLAND EAST	MOCANE-LAVERNE GAS AREA	1966	BEAVER
HOLM-JARVIS	BETHEL	1900	SEMINOLE
HOMER (#1)	HOMER	1916	CARTER
HOMER SOUTH	SHO-VEL-TUM	1962	CARTER
HOMER SW	SHO-VEL-TUM	1962	CARTER
HOMER WEST	HOMER	1962	CARTER
HOMESTEAD NORTH	OKEENE NW	1961	MAJOR
HOMESTEAD WEST	OKEENE NW	1967	BLAINE, MAJOR
HOOKER NORTH	HOOKER DISTRICT NORTH	1999	TEXAS
HOOKER NW	HOOKER SW	1962	TEXAS
HOOKER SE	HARDESTY NE	1964	TEXAS
HOOVER NORTH	HOOVER	1959	GARVIN
HOOVER NW	HOOVER	1955	GARVIN
HORN SW	DOMES-POND CREEK	1968	OSAGE
HORNS CORNER WEST	HORNS CORNER	1994	HUGHES
HORNTOWN	GREASY CREEK	1991	HUGHES
HOTULKE	HOTULKE-WEST EARLSBORO	1955	POTTAWATOMIE
HOTULKE WEST	HOTULKE-WEST EARLSBORO	1955	POTTAWATOMIE
HOUGH NW	POSTLE	1964	TEXAS
HOUGH SE	HOUGH	1994	TEXAS
HOUGH SW	POSTLE	1964	TEXAS
HOUGH WEST	POSTLE	1964	TEXAS
HOVEY SOUTH	POSTLE	1963	TEXAS
HOYT	CHANDLER	1954	LINCOLN
HOYT-HASKELL EAST	BROOKEN	1998	HASKELL
HUCMAC EAST	OAKWOOD NORTH	1994	DEWEY
HUGOTON	GUYMON-HUGOTON GAS AREA	1900	TEXAS
HULL EAST	ELK HORN SOUTH	1979	LOGAN
HUMAC	HUCMAC	1968	DEWEY
HUMAC NORTH	HUCMAC NORTH	1970	DEWEY
HUMAC SOUTH	HUCMAC SOUTH	1966	DEWEY
HUMAC SW	HUCMAC SW	1966	DEWEY
HUMBLE	SEAY	1924	JEFFERSON
HUNTER SE	HUNTER SOUTH	1979	GARFIELD
HUNTER SW	HUNTER SOUTH	1962	GARFIELD
HUNTER WEST	KREMLIN EAST	1993	GARVIELD
HYDRO NE	ELM GROVE	1988	BLAINE
HYDRO NW	WEATHERFORD	1984	CUSTER
HYDRO SE	BRIDGEPORT	1979	CADDO
INDEPENDENT	MOUNDS DISTRICT	1958	CREEK, OKMULGEE, TULSA
INGALLS EAST	INGALLS	1984	PAYNE
INGALLS NE	INGALLS	1984	PAYNE
INGALLS NORTH	WESTPOINT SOUTH	1996	PAYNE
INGALLS NW	INGALLS	1984	PAYNE
INGALLS WEST	INGALLS	1984	PAYNE
INGERSOLL EAST	CHEROKITA TREND	1961	ALFALFA
INGERSOLL SW	CHEROKEE WEST	1966	ALFALFA
INOLA	INOLA DISTRICT	1954	ROGERS, WAGONER
INOLA WEST	INOLA DISTRICT	1958	ROGERS, WAGONER
INSCHO	SAND SPRINGS DISTRICT	1925	TULSA
IOLAND	PEEK SOUTH	1978	ELLIS
IRON CHAPEL NORTH	IRON CHAPEL	2000	MCCLAIN
IRON CHAPEL NW	IRON CHAPEL	2000	MCCLAIN

LIST OF DISCONTINUED FIELD NAMES

FIELD	CURRENT FIELD	ONC DATE	COUNTIES
IRON CHAPEL SW	IRON CHAPEL	2000	MCCLAIN
IRON POST SE	IRON POST DISTRICT SE	1954	CREEK
IRON POST SOUTH	IRON POST	1964	OKFUSKEE
ISABELLA NE	RINGWOOD	1966	MAJOR
ISABELLA SE	RINGWOOD	1971	MAJOR
ITUNA	ENID NE	1967	GARFIELD
ITUNA NE	ENID NE	1967	GARFIELD
ITUNA SE	ENID NE	1967	GARFIELD
IVANHOE EAST	IVANHOE	1993	BEAVER
IVANHOE NE	IVANHOE	1961	BEAVER
IVANHOE SW	LOGAN SOUTH	1963	BEAVER
JACKSON	WEWOKA DISTRICT	1954	SEMINOLE
JARVIS	BETHEL	1900	SEMINOLE
JEFFERSON	WEWOKA EAST	1955	HUGHES
JEFFERSON NW	JEFFERSON-GRANT NW	1964	GRANT
JENKS	BIXBY-JENKS DISTRICT	1958	TULSA
JESSE	FITTS	1966	COAL, PONTOTOC
JESSE NE	FITTS	1966	COAL
JET NE	LAMBERT SE	1979	ALFALFA
JET NORTH	LAMBERT SE	1979	ALFALFA
JET NW	LAMBERT SE	1979	ALFALFA
JET WEST	LAMBERT SE	1979	ALFALFA
JOHNSON-BAILEY	STRIKER DISTRICT	1954	WAGONER
JOINER CITY WEST	JOINER CITY	1960	CARTER
JOLLY-OGG	BALD HILL	1926	MUSKOGEE, OKMULGEE
JONES (#1)	JONES	1940	OKLAHOMA
JONES CHAPEL WEST	CENTER SOUTH	1988	PONTOTOC
JONES DISTRICT	JONES	1955	OKLAHOMA
JONES NE	JONES	1955	OKLAHOMA
JOSEY	HENRYETTA DISTRICT	1957	OKFUSKEE
JUMPER CREEK	TYROLA NE	1967	SEMINOLE
KARNES	WATONGA-CHICKASHA TREND	1994	CANADIAN
KASISHKE	BARKER	1964	OSAGE
KASISHKE SOUTH	BARKER	1964	OSAGE
KATIE	GOLDEN TREND	1991	GARVIN
KAWFIELD	BROKEN ARROW DISTRICT	1900	WAGONER
KEENAN	TANGIER	1978	WOODWARD
KEENAN EAST	SHARON WEST	1967	WOODWARD
KEENAN NE	TANGIER	1978	WOODWARD
KEENAN SE	TANGIER	1986	WOODWARD
KEENAN SOUTH	ARNETT EAST	1986	ELLIS
KELLYVILLE	KELLYVILLE DISTRICT	1958	CREEK
KELLYVILLE DISTRICT (#1)	KELLYVILLE DISTRICT	1900	CREEK
KELLYVILLE DISTRICT SOUTH	KELLYVILLE DISTRICT WEST	1958	CREEK
KELLYVILLE NORTH	KELLYVILLE DISTRICT	1947	CREEK
KEMPER	STONEBLUFF DISTRICT	1958	WAGONER
KENDRICK (#1)	SKELLYVILLE	1925	LINCOLN
KENDRICK (#2)	KENDRICK	1940	LINCOLN
KENDRICK EAST	STROUD	1964	LINCOLN
KENDRICK NE	SKELLYVILLE	1961	LINCOLN
KENDRICK NW	KENDRICK	1954	LINCOLN
KENDRICK SE	STROUD	1964	LINCOLN
KENDRICK SW	KENDRICK	1961	LINCOLN
KENDRICK WEST	KENDRICK	1961	LINCOLN
KEOKUK FALLS	KEOKUK	1900	POTTAWATOMIE, SEMINOLE
KEOKUK SOUTH	KEOKUK	1900	SEMINOLE
KEOTA NE	KEOTA	1990	HASKELL
KEPPEL	TUTTLE-KEPPEL	1900	ROGERS
KERNEL	IRON POST	1900	CREEK
KEY WEST	STROUD	1900	LINCOLN
KEY WEST NORTH	STROUD	1964	LINCOLN
KEYES	KEYES DISTRICT	1955	CIMARRON
KEYES SE	KEYES GAS AREA	1955	CIMARRON
KEYES SOUTH	SAMPSEL NE	1966	CIMARRON

LIST OF DISCONTINUED FIELD NAMES

FIELD	CURRENT FIELD	ONC DATE	COUNTIES
KEYS	WALTERS DISTRICT	1900	COTTON
KEYSTONE (#1)	KEYSTONE	1919	PAWNEE
KEYSTONE DISTRICT	KEYSTONE	1900	CREEK, PAWNEE, TULSA
KEYSTONE DISTRICT NW	LAUDERDALE	1963	PAWNEE
KEYSTONE DISTRICT SE	KEYSTONE	1963	OSAGE, PAWNEE, TULSA
KEYSTONE NORTH	KEYSTONE	1963	PAWNEE
KIDD	CROMWELL SOUTH	1963	SEMINOLE
KIEFER	GLENNPOOL	1910	CREEK
KILGORE	KNOX	1919	GRADY, STEPHENS
KING WEST	KING	1959	POTTAWATOMIE
KINGFISHER EAST	SOONER TREND	1983	KINGFISHER
KINGFISHER NW	SOONER TREND	1983	KINGFISHER
KINGFISHER SW	OKARCHE NORTH	1960	KINGFISHER
KINGFISHER WEST	OKARCHE NORTH	1962	KINGFISHER
KINGWOOD	LYONS-QUINN	1900	OKFUSKEE
KINTA (#1)	KINTA	1900	HASKELL
KINTA DISTRICT	KINTA	1962	HASKELL
KINTA NE	KINTA	1964	HASKELL
KINTA NW	KINTA	1962	HASKELL
KINTA WEST	KINTA	1955	HASKELL
KIOWA SW	KIOWA	1987	PITTSBURG
KLONDIKE SOUTH	KLONDIKE	1997	GARVIN
KNOWLES NW (#1)	MOCANE-LAVERNE GAS AREA	1952	BEAVER
KNOX NW	KNOX	1996	GRADY
KNOX SE	KNOX	1996	STEPHENS
KNOX SE (#1)	KNOX	1947	STEPHENS
KOMALTY	KOMALTY DISTRICT	1954	KIOWA
KONAWA	KONAWA-DORA	1900	SEMINOLE
KONAWA EAST	KONAWA-DORA	1962	SEMINOLE
KONAWA SOUTH	BEBEE-KONAWA SW	1954	POTTAWATOMIE, SEMINOLE
KONAWA SW	BEBEE-KONAWA SW	1954	PONTOTOC, POTTAWATOMIE, SEMINOLE
KONAWA WEST	BEBEE-KONAWA SW	1954	SEMINOLE
KONAWA WEST (#1)	GRAY	1900	POTTAWATOMIE
KREMLIN SE	KREMLIN EAST	1979	GARFIELD
KUSA	COALTON	1914	MCINTOSH
LACEY	SOONER TREND	1983	KINGFISHER
LACEY EAST	SOONER TREND	1964	KINGFISHER
LACEY NE	SOONER TREND	1983	KINGFISHER
LACEY NW	SOONER TREND	1983	KINGFISHER
LACEY SE	SOONER TREND	1964	KINGFISHER
LACEY SOUTH	SOONER TREND	1964	KINGFISHER
LACEY SW	SOONER TREND	1983	BLAINE, KINGFISHER
LADD	WASHINGTON DISTRICT	1981	MCCLAIN
LADD SW	WASHINGTON DISTRICT	1963	MCCLAIN
LADD WEST	WASHINGTON DISTRICT	1963	MCCLAIN
LAFFOON NW	PECK WEST	1954	LINCOLN
LAHOMA SE	SOONER TREND	1965	GARFIELD
LAHOMA SW	SOONER TREND	1966	MAJOR
LAKE CREEK	LAKE CREEK DISTRICT	1956	GREER
LAKE CREEK WEST	LAKE CREEK DISTRICT	1956	GREER
LAKE MURRAY SOUTH	ENVILLE SW	1969	LOVE
LAKE SHAWNEE	SHAWNEE LAKE	1943	POTTAWATOMIE
LAMAR	LAMAR EAST	1957	HUGHES
LAMAR NE	LAMAR EAST	1967	HUGHES
LAMAR NORTH	LAMAR EAST	1957	HUGHES
LAMAR SW	HORNTOWN SE	1991	HUGHES
LAMAR WEST	HORNTOWN SE	1991	HUGHES
LAMBERT NW	CHEROKEE WEST	1979	ALFALFA
LAMBERT SW	LAMBERT SE	1986	ALFALFA
LAMBERT WEST	CHEROKEE WEST	1979	ALFALFA
LAMONT	LAMONT SE	2000	GRANT
LAMONT SE (ABD.)	LAMONT SE	1946	GRANT
LAMPTON	MUSKOGEE DISTRICT NORTH	1927	MUSKOGEE
LANDON SE	LANDON DISTRICT SE	1956	OSAGE

LIST OF DISCONTINUED FIELD NAMES

FIELD	CURRENT FIELD	ONC DATE	COUNTIES
LANDON SOUTH	WHITETAIL NW	1968	OSAGE
LANDON WEST (#1)	LANDON NW	1956	OSAGE
LARK	ISOM SPRINGS	1900	MARSHALL
LAUDERDALE SOUTH	LAUDERDALE	1963	PAWNEE
LAVERNE EAST	MOCANE-LAVERNE GAS AREA	1956	HARPER
LAVERNE GAS AREA	MOCANE-LAVERNE GAS AREA	1960	BEAVER, HARPER
LAVERNE NW	MOCANE-LAVERNE GAS AREA	1959	HARPER
LAVERNE SE	MOCANE-LAVERNE GAS AREA	1956	HARPER
LAVERNE SOUTH (#1)	MOCANE-LAVERNE GAS AREA	1952	HARPER
LAVERNE WEST	MOCANE-LAVERNE GAS AREA	1966	BEAVER
LAVERTY	VERDEN	1991	GRADY
LAVERTY WEST	VERDEN	1986	CADDO
LAWTON	LAWTON DISTRICT	1954	COMANCHE
LEE DOME	TIDAL OSAGE	1954	OSAGE
LEEDEY SW	MOOREWOOD NE	1984	ROGER MILLS
LEES SPRING (#1)	LEES SPRING EAST	1952	PONTOTOC
LEES SPRING NE	LEES SPRING EAST	1988	PONTOTOC
LEGAL NORTH	ASHLAND NORTH	1995	PITTSBURG
LEGAL SOUTH	ASHLAND SOUTH	1988	COAL
LENNA	STIDHAM	1999	MCINTOSH
LENORA	PUTNAM	1962	DEWEY
LENORA SW	PUTNAM	1962	DEWEY
LEON NE	LEON NORTH	1969	LOVE
LEONARD	STONEBLUFF DISTRICT	1954	TULSA, WAGONER
LEONARD DISTRICT	STONEBLUFF DISTRICT	1958	TULSA, WAGONER
LEONEL	WATONGA-CHICKASHA TREND	1994	DEWEY
LEQUIRE	KINTA	1964	HASKELL
LEQUIRE NE	KINTA	1964	HASKELL
LEWIS NW	LEWIS	1954	GARVIN
LEWIS SW	NAHOLA NE	1964	GARVIN
LEWIS WEST	NAHOLA NE	1964	GARVIN
LEWISVILLE SOUTH	KINTA	1962	HASKELL
LIBBIE	SICKLES NORTH	1986	CADDO
LIBBIE SW	EAKLY-WEATHERFORD TREND	1986	CADDO
LIGHT	MOCANE-LAVERNE GAS AREA	1954	BEAVER
LIGHT GAS AREA	MOCANE-LAVERNE GAS AREA	1964	BEAVER
LIMA	WEWOKA DISTRICT	1925	SEMINOLE
LIMA POOL	BOWLEGS	1900	SEMINOLE
LIMA SE	WEWOKA DISTRICT	1995	SEMINOLE
LINCOLN EAST	SOONER TREND	1960	KINGFISHER
LINCOLN SE	SOONER TREND	1964	KINGFISHER
LINCOLN SW	SOONER TREND	1983	KINGFISHER
LINCOLN WEST	SOONER TREND	1983	KINGFISHER
LINCREEK	LINCREEK DISTRICT	1956	CREEK, LINCOLN
LINDSAY	GOLDEN TREND	1991	GARVIN, MCCLAIN
LINDSAY (#1)	GOLDEN TREND	1954	GARVIN
LINDSAY DISTRICT NORTH	GOLDEN TREND	1991	GARVIN, MCCLAIN
LINDSAY DISTRICT NW	GOLDEN TREND	1991	MCCLAIN
LINDSAY EAST	GOLDEN TREND	1991	GARVIN, MCCLAIN
LINDSAY NE	GOLDEN TREND	1991	MCCLAIN
LINDSAY NORTH	GOLDEN TREND	1991	MCCLAIN
LINDSAY NW	GOLDEN TREND	1991	MCCLAIN
LINDSAY RIDGE WEST	NEWCASTLE SOUTH	1968	MCCLAIN
LINDSAY SE	GOLDEN TREND	1991	GARVIN
LINDSAY TOWNSITE	GOLDEN TREND	1991	GARVIN
LINDSAY WEST	GOLDEN TREND	1955	GARVIN
LINK	BALD HILL	1954	MUSKOGEE
LINSCOTT NE	MILDER	1965	ELLIS
LINSCOTT NORTH	MILDER	1978	ELLIS
LITTLE CHIEF NE	BURBANK	1955	OSAGE
LITTLE CHIEF NW	BURBANK	1954	OSAGE
LITTLE CHIEF SE	BURBANK	1955	OSAGE
LITTLE CHIEF WEST	BURBANK	1955	OSAGE
LITTLE NW (#1)	LITTLE WEST	1953	SEMINOLE

LIST OF DISCONTINUED FIELD NAMES

FIELD	CURRENT FIELD	ONC DATE	COUNTIES
LITTLE RIVER NORTH	LITTLE RIVER EAST	1963	SEMINOLE
LITTLE RIVER SE	LITTLE RIVER	1955	SEMINOLE
LITTLE RIVER SOUTH	LITTLE RIVER	1957	SEMINOLE
LOCKRIDGE NE	EDMOND WEST	1954	LOGAN
LOCKRIDGE NORTH	SOONER TREND	1964	LOGAN
LOCKRIDGE WEST	REEDING SOUTH	1969	CANADIAN
LOCO	LOCO DISTRICT	1955	JEFFERSON, STEPHENS
LOCO SW	LOCO DISTRICT	1955	STEPHENS
LOCO WEST	LOCO DISTRICT	1954	STEPHENS
LODER EAST	CAPRON NE	1986	ALFALFA
LOGAN	LOGAN SOUTH	1979	BEAVER
LOGAN SE	LOGAN SOUTH	1957	BEAVER
LOGAN SW	LOGAN SOUTH	1963	BEAVER
LONA	KINTA	1962	HASKELL
LONA EAST	KINTA	1956	HASKELL
LONE GROVE SW	HEWITT	1954	CARTER
LONE OAK EAST	SOONER TREND	1964	KINGFISHER
LONE OAK NE	SOONER TREND	1964	KINGFISHER
LONE OAK NORTH	SOONER TREND	1964	KINGFISHER
LONE OAK SW	SOONER TREND	1983	KINGFISHER
LONE SPRING EAST	CANYON CREEK	1963	OSAGE
LONG VIEW NE	CERES SOUTH	1954	NOBLE
LOOKOUT SE	FARRY NW	1986	WOODS
LOOKOUT SOUTH	LOVEDALE NW	1966	WOODS
LOOKOUT SW	LOVEDALE NW	1966	WOODS
LOOKOUT WEST	LOVEDALE NW	1970	WOODS
LORENA EAST	LORENA	1992	BEAVER
LORENA NW	LORENA	1992	BEAVER
LORENA SE	LORENA	1992	BEAVER
LORENA WEST	TYRONE	1969	TEXAS
LOST CITY	BIXBY-JENKS DISTRICT	1913	TULSA
LOST CREEK NORTH	LOST CREEK	1995	PAYNE
LOVE SCHOOL NE	ANTIOCH DISTRICT EAST	1997	GARVIN
LOVEDALE NE	LOVEDALE NW	1970	WOODS
LOVEDALE NORTH	LOVEDALE NW	1978	HARPER
LOVEDALE SE	LOVEDALE	1978	WOODWARD
LOVEDALE SOUTH	LOVEDALE	1978	HARPER
LOVEDALE SW	LOVEDALE	1962	HARPER
LOVEDALE WEST	LOVEDALE	1962	HARPER
LOVELL	CRESCENT-LOVELL	1965	LOGAN
LOVELL NE	CRESCENT-LOVELL	1965	LOGAN
LOVELL NORTH	CRESCENT-LOVELL	1965	LOGAN
LOVELL NW	CRESCENT-LOVELL	1955	LOGAN
LOVELL SOUTH	CRESCENT-LOVELL	1940	LOGAN
LOVELL WEST	CRESCENT-LOVELL	1900	LOGAN
LOYAL EAST	SOONER TREND	1983	KINGFISHER
LOYAL NE	SOONER TREND	1983	KINGFISHER
LOYAL NW	SOONER TREND	1983	KINGFISHER
LOYAL SOUTH	ALTONA	1979	KINGFISHER
LOYAL SW	ALTONA	1974	BLAINE, KINGFISHER
LOYAL WEST	ALTONA	1972	KINGFISHER
LUCIEN EAST	LUCIEN	1954	NOBLE
LUCIEN WEST	ELK HORN NE	1965	GARFIELD
LUCKY	OKMULGEE DISTRICT	1900	OKMULGEE
LULA	LULA NE	1958	COAL
LUTHER HILL	MOCANE-LAVERNE GAS AREA	1964	ELLIS
LUTHER NE	LUTHER	1996	OKLAHOMA
LUTHER NORTH	LUTHER	1996	OKLAHOMA
LUTHER WEST	LUTHER MIDDLE	1996	OKLAHOMA
LYONS	SOONER TREND	1983	MAJOR
LYONS EAST	SOONER TREND	1983	GARFIELD
LYONS NORTH	SOONER TREND	1983	MAJOR
LYONS SE	SOONER TREND	1983	KINGFISHER
LYONS SW	SOONER TREND	1983	KINGFISHER, MAJOR

LIST OF DISCONTINUED FIELD NAMES

FIELD	CURRENT FIELD	ONC DATE	COUNTIES
MACOMB	MACOMB SOUTH	1954	POTTAWATOMIE
MACOMB DISTRICT SE	MACOMB SOUTH	1962	POTTAWATOMIE
MADILL NORTH	MADILL	1968	MARSHALL
MADISON SW	MOCANE-LAVERNE GAS AREA	1960	BEAVER
MAGNOLIA	WALTERS DISTRICT	1918	COTTON, STEPHENS
MAJOR	STONEBLUFF DISTRICT	1916	WAGONER
MANCHESTER SE	MANCHESTER SOUTH	1993	GRANT
MANION NORTH	BANDWHEEL	1964	OSAGE
MANNFORD (#1)	MANNFORD	1922	CREEK
MANNFORD DISTRICT	MANNFORD	1963	CREEK
MANNFORD DISTRICT NORTH	LAUDERDALE	1964	PAWNEE
MANNFORD EAST	MANNFORD	1963	CREEK
MANNFORD NORTH	MANNFORD	1964	CREEK
MANNFORD SE	MANNFORD	1963	CREEK
MANSION	OKLAHOMA CITY	1900	OKLAHOMA
MANUEL	JENNINGS	1900	CREEK
MAPLE SOUTH	WATONGA-CHICKASHA TREND	1994	CANADIAN
MAPLE WEST	WATONGA-CHICKASHA TREND	1994	CANADIAN
MARAMEC NORTH	CASEY	1996	PAWNEE
MARCH SE	AGRA NORTH	1984	PAYNE
MARIETTA EAST	ENVILLE SW	1961	LOVE
MARIETTA SE	ENVILLE SW	1969	LOVE
MARKHAM WEST	SCHLEGEL NORTH	1958	PAYNE
MARLOW (#1)	MARLOW DISTRICT	1991	STEPHENS
MARLOW NW	MARLOW DISTRICT	1956	STEPHENS
MARLOW SOUTH	MARLOW WEST	1962	STEPHENS
MARSDEN NE	ARDMORE SW	1957	CARTER
MARSHALL	CRESCENT-LOVELL	1979	LOGAN
MARSHALL NE	CRESCENT-LOVELL	1955	LOGAN
MARSHALL NORTH	CRESCENT-LOVELL	1979	GARFIELD
MARSHALL NORTH (#1)	BROWN	1900	GARFIELD
MARSHALL NW	SOONER TREND	1963	GARFIELD
MARSHALL SE	CRESCENT-LOVELL	1979	LOGAN
MARSHALL SOUTH	CRESCENT-LOVELL	1979	LOGAN
MARSHALL WEST	SOONER TREND	1983	KINGFISHER
MASHAM EAST	MASHAM	1996	PAWNEE
MASHAM SE	MASHAM	1996	PAWNEE
Masham South	MASHAM	1996	PAWNEE
MATHIS LAKE	KONAWA-DORA	1962	SEMINOLE
MAXWELL SW	LEES SPRING EAST	1988	PONTOTOC
MAY NW	MOCANE-LAVERNE GAS AREA	1960	HARPER
MAY SOUTH	MOCANE-LAVERNE GAS AREA	1978	ELLIS
MAY SW	MOCANE-LAVERNE GAS AREA	1966	ELLIS
MAYFIELD SW	MAYFIELD WEST	1986	BECKHAM
MAYSVILLE SE	ANTIOCH NORTH	1997	GARVIN
MAYSVILLE SOUTH	GOLDEN TREND	1991	GARVIN
MAYSVILLE SW	GOLDEN TREND	1991	GARVIN
MAYSVILLE WEST	GOLDEN TREND	1991	GARVIN
MCALESTER WEST	PINE HOLLOW SOUTH	1987	PITTSBURG
MCCLOUD NORTH	KICKAPOO NORTH	1954	LINCOLN
MCCRACKEN	MCCRACKEN DISTRICT	1954	WAGONER
MCCULLY	CRESCENT-LOVELL	1978	LOGAN
MCCURTAIN NORTH	KINTA	1966	HASKELL, LE FLORE
MCGOWAN DISTRICT	RED BIRD DISTRICT	1958	WAGONER
MCLOUD NORTH	KICKAPOO NORTH	1956	LINCOLN
MCWILLIE NORTH	RINGWOOD	1979	ALFALFA
MEDFORD EAST	NUMA	1964	GRANT
MEDFORD NORTH	WAKITA TREND	1993	GRANT
MEDFORD NW	WAKITA TREND	1993	GRANT
MEEKER SOUTH (#1)	MEEKER SE	1943	LINCOLN
MEHAN MIDDLE	MEHAN	1966	PAYNE
MEHAN NE	MEHAN	1966	PAYNE
MEHAN NORTH	MEHAN	1984	PAYNE
MEHAN NW	MEHAN	1966	PAYNE

LIST OF DISCONTINUED FIELD NAMES

FIELD	CURRENT FIELD	ONC DATE	COUNTIES
MELLETE NORTH	RAIFORD SE	1962	MCINTOSH
MENDON	WAKITA TREND	1993	ALFALFA
MENDON EAST	WAKITA TREND	1986	ALFALFA
MENDON WEST	WAKITA TREND	1993	ALFALFA
MENO EAST	RINGWOOD	1965	MAJOR
MENO NORTH	RINGWOOD	1965	MAJOR
MENO NW	RINGWOOD	1965	MAJOR
MENO SE	RINGWOOD	1954	MAJOR
MENO SOUTH	RINGWOOD	1962	MAJOR
MERIDIAN	MERIDIAN EAST	1954	LOGAN
MERVINE SOUTH	MERVINE	1987	KAY
MESSER	EDMOND WEST	1900	OKLAHOMA
MICAWBER	IRON POST	1964	OKFUSKEE
MICAWBER NW	IRON POST	1964	CREEK
MICAWBER SW	IRON POST	1964	OKFUSKEE
MIDDLETON SE	BLACKWELL-NEWKIRK GAS AREA	1985	KAY
MIDDLETON WEST	BLACKWELL-NEWKIRK GAS AREA	1985	KAY
MIDWELL NW	MIDWELL	1968	CIMARRON
MIDWELL NW (#1)	KEYES GAS AREA	1960	CIMARRON
MIDWELL SOUTH	MIDWELL	1968	CIMARRON
MILFAY SOUTH	MILFAY	1962	CREEK
MILFAY SW	MILFAY	1962	CREEK
MILLS	NEWBY NE	1978	CREEK
MILROY	SHO-VEL-TUM	1955	CARTER, STEPHENS
MILROY NORTH	SHO-VEL-TUM	1955	STEPHENS
MILROY WEST	SHO-VEL-TUM	1955	STEPHENS
MILTON SOUTH	KINTA	1964	LE FLORE
MILTON WEST	KINTA	1964	LE FLORE
MINCO SE	MINCO	1991	GRADY
MINCO SW	WATONGA-CHICKASHA TREND	1994	GRADY
MINCO WEST	WATONGA-CHICKASHA TREND	1994	GRADY
MINNEHOMA	CLEVELAND	1926	PAWNEE
MISENER	WILCOX	1958	CREEK
MISSION (#1)	COWETA DISTRICT	1914	WAGONER
MISSION WEST	CARR CITY	1978	POTTAWATOMIE, SEMINOLE
MITCHELL SW	ELK HORN NE	1965	GARFIELD
MOCANE	MOCANE-LAVERNE GAS AREA	1956	BEAVER
MOCANE GAS AREA	MOCANE-LAVERNE GAS AREA	1960	BEAVER
MOCANE NE	MOCANE-LAVERNE GAS AREA	1969	BEAVER
MOCANE SE (#1)	MOCANE-LAVERNE GAS AREA	1954	BEAVER
MOCANE SW	MOCANE-LAVERNE GAS AREA	1956	BEAVER
MONTEZUMA	HENRYETTA DISTRICT	1957	OKMULGEE
MOORE	NORMAN NORTH	1961	CLEVELAND
MOORE NE	MOORE WEST	1961	CLEVELAND
MOORE SOUTH	MOORE WEST	1961	CLEVELAND
MOORE SW	CORN DISTRICT	1981	CLEVELAND
MOORE-HARP	MOORE WEST	1995	CLEVELAND
MOOREWOOD	MOOREWOOD NE	1984	CUSTER
MOOREWOOD NORTH	MOOREWOOD NE	1984	CUSTER
MOOREWOOD SE	HAMMON EAST	1984	CUSTER
MOOREWOOD WEST	STRONG CITY DISTRICT	1984	ROGER MILLS
MORAL NE	MACOMB SOUTH	1962	POTTAWATOMIE
MORRIS	MORRIS DISTRICT	1958	MCINTOSH, OKMULGEE
MORRISON (#1)	WATCHORN	1915	PAWNEE
MORSE	MORSE DISTRICT	1955	OKFUSKEE
MORSE NW	HAYDENVILLE DISTRICT	1955	OKFUSKEE
MORSE WEST (#1)	MORSE DISTRICT	1946	OKFUSKEE
MORVIN SW	MORVIN	1959	POTTAWATOMIE
MORVIN WEST (#1)	MORVIN	1949	POTTAWATOMIE
MOSE-CARR	BALD HILL	1920	MUSKOGEE, OKMULGEE
MOSS WEST	DAVIS	1961	MURRAY
MOUND RIDGE	SOONER TREND	1983	KINGFISHER
MOUND RIDGE WEST	SOONER TREND	1964	KINGFISHER
MOUNDS	MOUNDS DISTRICT	1958	CREEK, OKMULGEE, TULSA

LIST OF DISCONTINUED FIELD NAMES

FIELD	CURRENT FIELD	ONC DATE	COUNTIES
MOUNT EVERETTE	SOONER TREND	1983	KINGFISHER
MOUNT EVERETTE NORTH	SOONER TREND	1983	KINGFISHER
MOUNT HOPE NE	MOUNT HOPE	1984	PAYNE
MOUNT HOPE NORTH	MOUNT HOPE	1984	PAYNE
MOUNT VERNON DISTRICT SW	MOUNT VERNON SW	1964	LINCOLN
MOUNT VERNON SOUTH	MOUNT VERNON SW	1999	LINCOLN
MOUNT VERNON SW (#1)	MOUNT VERNON SW	1954	LINCOLN
MOUNT ZION WEST	CHEROKITA TREND	1961	GRANT
MOUSER SOUTH	MOUSER	2000	TEXAS
MULDROW	SEQUOYAH	1910	SEQUOYAH
MUNGER	WITCHER	1955	OKLAHOMA
MUNGER SE	WITCHER	1955	OKLAHOMA
MUNGER SOUTH	WITCHER	1955	OKLAHOMA
MUSKOGEE	MUSKOGEE DISTRICT	1958	MUSKOGEE
MUSKOGEE NORTH	MUSKOGEE DISTRICT NORTH	1958	MUSKOGEE
MUSTANG NE	MUSTANG NORTH	1995	CANADIAN
MUSTANG NW	MUSTANG NORTH	1995	CANADIAN
MUSTANG NW (#1)	MUSTANG NORTH	1978	CANADIAN
MUSTANG SW	YUKON SW	1998	CANADIAN
MYERS SOUTH	ATLANTIC	1961	OSAGE
MYRTLE SW	SOONER TREND	1964	KINGFISHER
NATURA	NATURA DISTRICT	1914	OKMULGEE
NAVAL RESERVE NW	NAVAL RESERVE	1954	OSAGE
NAVAL RESERVE WEST	NAVAL RESERVE	1962	OSAGE
NAVINA NW	SOONER TREND	1983	LOGAN
NAVINA SW	EDMOND WEST	1965	LOGAN
NAVINA WEST	EDMOND WEST	1965	LOGAN
NELLIE	NELLIE DISTRICT NORTH	1925	STEPHENS
NEW CUSHING	NORFOLK	1922	PAYNE
NEW ENGLAND	ATLANTIC	1961	OSAGE
NEW HOPE SE	GOLDEN TREND	1991	GARVIN
NEW YORK	SAPULPA DISTRICT	1915	CREEK, OKMULGEE
NEWALLA	NEWALLA WEST	1954	OKLAHOMA
NEWALLA SOUTH	NEWALLA WEST	1954	OKLAHOMA
NEWALLA WEST	NEWALLA SW	1995	OKLAHOMA
NEWBY (#1)	TUSKEGEE WEST	1938	CREEK
NEWCASTLE NW	NEWCASTLE NORTH	1969	MCCLAIN
NEWCASTLE SE	CORN DISTRICT	1981	CLEVELAND, MCCLAIN
NEWCASTLE WEST	TUTTLE EAST	1995	GRADY
NEWMAN	LAMAR EAST	1923	HUGHES
NILES EAST	WATONGA-CHICKASHA TREND	1994	CANADIAN
NILES NORTH	WATONGA-CHICKASHA TREND	1974	CANADIAN
NILES SE	WATONGA-CHICKASHA TREND	1994	CANADIAN
NILES SOUTH	WATONGA-CHICKASHA TREND	1994	CADDO
NILES SW	WATONGA-CHICKASHA TREND	1994	CANADIAN
NOBLE (#1)	NOBLE SE	1938	CLEVELAND
NOBSCOT	NOBSCOT NW	1994	DEWEY
NOBSCOT SW	PUTNAM	1964	CUSTER
NOBSCOT WEST	PUTNAM	1964	DEWEY
NORFOLK EAST	YALE-QUAY	1965	PAYNE
NORFOLK SE	SCHLEGEL NORTH	1954	PAYNE
NORGE NW	WATONGA-CHICKASHA TREND	1994	GRADY
NORGE SW	VERDEN	1991	GRADY
NORMAN (#1)	NORMAN NORTH	1940	CLEVELAND
NORMAN NE	NORMAN NORTH	1957	CLEVELAND
NORMAN NW	CORN DISTRICT	1981	CLEVELAND
NORMAN WEST	CORN DISTRICT	1981	CLEVELAND
NORRIS	RED OAK-NORRIS	1900	LATIMER
NORTH FORK	COMO SE	1962	BEAVER
NORTH STAR NORTH	UNION STAR	1970	BEAVER
NORTH STAR SE	UNION STAR	1970	BEAVER
NUMA WEST	NUMA	1962	GRANT
NUYAKA	NUYAKA DISTRICT	1958	OKMULGEE
NUYAKA WEST	TUSKEGEE DISTRICT	1940	CREEK

LIST OF DISCONTINUED FIELD NAMES

FIELD	CURRENT FIELD	ONC DATE	COUNTIES
NYE	MOCANE-LAVERNE GAS AREA	1960	BEAVER
NYE NORTH	MOCANE-LAVERNE GAS AREA	1959	BEAVER
NYE NW	MOCANE-LAVERNE GAS AREA	1965	BEAVER
OAK GROVE	OAK GROVE DISTRICT	1959	WAGONER
OAKDALE NORTH	OAKDALE	1962	WOODS
OAKDALE NW	OAKDALE	1967	WOODS
OAKDALE SW	OAKDALE	1967	WOODS
OAKHURST	RED FORK DISTRICT	1925	TULSA
OAKMAN	OAKMAN DISTRICT	1954	PONTOTOC
OAKMAN DISTRICT WEST	OAKMAN DISTRICT	1988	PONTOTOC
OAKMAN SE	ADA DISTRICT EAST	1954	PONTOTOC
OAKMAN SOUTH	OAKMAN DISTRICT	1988	PONTOTOC
OAKWOOD NW	OAKWOOD NORTH	1994	DEWEY
OGLESBY	HOGSHOOTER	1919	WASHINGTON
OILTON	CUSHING	1914	CREEK
OKARCHE NE	SOONER TREND	1995	MAJOR
OKARCHE NE	SOONER TREND	1995	BLAINE
OKEENE NE	RINGWOOD	1971	BLAINE, MAJOR
OKEMAH NORTH (#1)	OKEMAH NORTH	1940	OSAGE
OKESA	DOMES-POND CREEK	1961	OSAGE
OKESA (#1)	DOMES-POND CREEK	1904	OSAGE
OKESA EAST	DOMES-POND CREEK	1969	OSAGE
OKESA NE	DOMES-POND CREEK	1961	OSAGE
OKESA NORTH	DOMES-POND CREEK	1961	OSAGE
OKESA SOUTH	DOMES-POND CREEK	1968	OSAGE
OKESA SW	DOMES-POND CREEK	1968	OSAGE
OKFUSKEE EAST	OKFUSKEE DISTRICT EAST	1958	OKFUSKEE, OKMULGEE
OKFUSKEE SE	OKFUSKEE DISTRICT EAST	1958	OKFUSKEE
OKMULGEE	OKMULGEE DISTRICT	1906	OKMULGEE
OKTAHA	OKTAHA NW	1954	MUSKOGEE
OLEAN (#1)	BEGGS DISTRICT	1920	OKMULGEE
OLIPHANT	BARKER	1900	OSAGE
OLIVE (#1)	CUSHING	1914	CREEK
OLIVE SOUTH	OLIVE	1996	CREEK
OLNEY	LAUDERDALE	1900	PAWNEE
OLYMPIC NORTH	OLYMPIC	1900	OKFUSKEE
OMEGA EAST	ALTONA	1974	KINGFISHER
OMEGA NE	ALTONA	1974	KINGFISHER
OMEGA SOUTH	ALTONA	1995	BLAINE
ONA WEST	ONA NW	1994	TEXAS
ONAPA	CHECOTAH	1912	MCINTOSH
ONE THOUSAND ACRE LAKE	OKMULGEE DISTRICT	1900	OKMULGEE
ONETA	OAK GROVE DISTRICT	1958	WAGONER
ONEY EAST	EAKLY-WEATHERFORD TREND	1986	CADDO
ONEY NE	EAKLY-WEATHERFORD TREND	1986	CADDO
ONEY SOUTH	EAKLY-WEATHERFORD TREND	1979	CADDO
ONEY SW	EAKLY-WEATHERFORD TREND	1986	CADDO
ONG	LITTLE RIVER EAST	1963	SEMINOLE
ONG SE	WEWOKA DISTRICT	1955	SEMINOLE
ORCHARD CITY SW	ORCHARD CITY	1995	OKLAHOMA
ORIENTA	RINGWOOD	1966	MAJOR
ORIENTA EAST	RINGWOOD	1962	MAJOR
ORIENTA SE	RINGWOOD	1962	MAJOR
ORLANDO MIDDLE	ORLANDO	1996	PAYNE
ORLANDO NORTH	ORLANDO	1962	NOBLE
ORLANDO SOUTH	ORLANDO	1996	LOGAN, PAYNE
OSAGE	OSAGE CITY	1900	OSAGE
OSAGE CITY EAST	OSAGE CITY DISTRICT EAST	1954	OSAGE
OSAGE-HOMINY	OSAGE-HOMINY DISTRICT	1954	OSAGE
OTOE	OTOE CITY	1923	NOBLE
OTOE CITY NE	OTOE CITY	1995	NOBLE
OTOE CITY NW	OTOE CITY	1995	NOBLE
OTSTOT	BLACKWELL	1920	KAY
PACE	EMPIRE-COMANCHE	1978	STEPHENS

LIST OF DISCONTINUED FIELD NAMES

FIELD	CURRENT FIELD	ONC DATE	COUNTIES
PACKSADDLE	PEEK SOUTH	1978	ELLIS
PACKSADDLE SE	PEEK SOUTH	1986	ELLIS
PADEN NORTH (#1)	PADEN NE	1944	OKFUSKEE
PADEN SOUTH	PADEN SW	1954	OKFUSKEE
PAGE	PAGE DISTRICT	1954	OSAGE, TULSA
PALACINE	LOCO DISTRICT	1954	STEPHENS
PALACINE SOUTH	LOCO DISTRICT	1954	STEPHENS
PAMETA	CUSHING	1914	CREEK
PANAMA EAST	SPIRO SE	2000	LE FLORE
PANTHER CREEK	GOLDEN TREND	1991	GARVIN
PANTHER CREEK SOUTH	GOLDEN TREND	1991	GARVIN
PANTHER CREEK SW	GOLDEN TREND	1991	GARVIN
PAOLI SW	PAULS VALLEY WEST	1997	GARVIN
PARADISE SE	PARADISE	1984	PAYNE
PARALLEL EAST	NOBSCOT NW	1994	DEWEY
PARKER SW	FORT SUPPLY NE	1978	HARPER
PARKERSBURG	CLINTON	1984	CUSTER
PATRICK	CANADIAN	1990	PITTSBURG
PATTON	JOLLY-PATTON	1900	MUSKOGEE
PAW PAW	KINTA	1967	SEQUOYAH
PAW PAW NE	PENO	1990	LE FLORE
PAWHUSKA DISTRICT WEST	ATLANTIC	1961	OSAGE
PAWHUSKA WEST	ATLANTIC	1961	OSAGE
PAWNEE LAKE	MASHAM	1996	PAWNEE
PAYNE EAST	PAYNE	1959	MCCLAIN
PAYNE NE	PAYNE	1959	MCCLAIN
PAYNE NORTH	PAYNE	1959	MCCLAIN
PAYNE NW	PAYNE	1964	MCCLAIN
PAYNE WEST	PAYNE	1964	MCCLAIN
PAYSON EAST	PAYSON	1955	LINCOLN
PEARSON SWITCH	ST LOUIS	1927	POTTAWATOMIE
PEARSONS SWITCH	PEARSONIA	1978	OSAGE
PEAVINE	EDMOND NE	1954	OKLAHOMA
PECAN GROVE	HOLDENVILLE NE	1995	HUGHES
PECK (#1)	LOCO DISTRICT	1978	STEPHENS
PECK MIDDLE	PECK	1954	LINCOLN
PECKHAM	BLACKWELL-NEWKIRK GAS AREA	1985	KAY
PECKHAM SOUTH	PECKHAM SE	1985	KAY
PEEK SE	PEEK SOUTH	1969	ROGER MILLS
PEMETA	CUSHING	1914	CREEK
PERKINS	PERKINS SOUTH	1960	LINCOLN
PERKINS WEST	OLIVET	1960	LINCOLN
PERRY	PERRY DISTRICT	1954	NOBLE
PERRY (#1)	LUCIEN	1900	NOBLE
PERRY NW	PERRY DISTRICT	1979	NOBLE
PERRY TOWNSITE SE	PERRY TOWNSITE	1995	NOBLE
PERRY WEST	SAMS	1978	NOBLE
PERRYMAN	TULSA DISTRICT	1958	TULSA
PETERSON	YAHOLA DISTRICT	1916	MUSKOGEE
PETTIQUAH EAST	LAFFOON SE	1962	OKFUSKEE
PETTIQUAH SE	LAFFOON SE	1961	OKFUSKEE
PETTIT (#1)	CHICKASHA	1978	GRADY
PHILLIPSVILLE	NUYAKA DISTRICT	1958	OKMULGEE
PICKETT PRAIRIE	SAPULPA DISTRICT	1958	CREEK, OKMULGEE
PICKETT PRAIRIE NE	SAPULPA DISTRICT	1958	CREEK
PIEDMONT CM	RICHLAND	1994	CANADIAN
PIEDMONT NE	EDMOND WEST	1995	CANADIAN
PIEDMONT NORTH	REEDING SOUTH	1979	CANADIAN
PIEDMONT NW	PIEDMONT CM NW	1995	CANADIAN
PIEDMONT WEST	RICHLAND	1994	CANADIAN
PINE	BALD HILL	1954	OKMULGEE
PINKSTON NORTH	GRAND WEST	1986	ELLIS
PITTSBURG SOUTH	PITTSBURG	1987	PITTSBURG
PLATTER	BOAR CREEK	1978	OSAGE

LIST OF DISCONTINUED FIELD NAMES

FIELD	CURRENT FIELD	ONC DATE	COUNTIES
PLEASANT HILL	LANGSTON SOUTH	1960	LOGAN
PLEASANT HILL NE	SOONER TREND	1983	GARFIELD
PLEASANT HILL NW	SOONER TREND	1963	GARFIELD
PLEASANT RIDGE SE	SOONER TREND	1983	KINGFISHER
PLEASANT VALLEY EAST	FAIR OAK SW	1995	LOGAN
PLEASANT VALLEY SW	PLEASANT VALLEY	1995	LOGAN
PLEASANT VALLEY SW (#1)	PLEASANT VALLEY SOUTH	1952	LOGAN
PLEASANT VIEW SOUTH	CHITWOOD	1991	GRADY
POCASSET SW	WATONGA-CHICKASHA TREND	1994	GRADY
POLO (#1)	POLO WEST	1920	NOBLE
POLO SE	POLO	2000	NOBLE
POLO SOUTH	POLO	2000	NOBLE
POLO WEST	POLO	1995	NOBLE
POND CREEK	DOMES-POND CREEK	1961	OSAGE
POND CREEK EAST	GRANT-POND CREEK EAST	1900	GRANT
POND CREEK SW	DOMES-POND CREEK	1961	OSAGE
PORTER	PORTER DISTRICT SE	1954	WAGONER
POSTLE EAST	POSTLE	1962	TEXAS
POSTLE NE	POSTLE	1962	TEXAS
POTEAU	POTEAU-GILMORE	1910	LE FLORE
PRAIRIE	SLICK	1914	CREEK, OKFUSKEE
PRAIRIE (#1)	BEIDLEMAN	1900	OKFUSKEE
PRAIRIE CENTER WEST	SALT FORK SE	1961	GARFIELD
PRAIRIE GEM SW	PRAIRIE GEM	1999	LINCOLN
PRAIRIE VALLEY	HUNTER SOUTH	1962	GARFIELD
PRAIRIE VALLEY NE	HUNTER SOUTH	1962	GARFIELD
PRATT	YALE-QUAY	1965	PAYNE
PRATT NE	YALE-QUAY	1965	PAYNE
PRESTON	BEGGS DISTRICT	1909	OKMULGEE
PRINGEY NORTH	WAYNOKA NE	1989	WOODWARD
PRINGEY SE	CEDARDALE NE	1964	WOODWARD
PRUITT CITY	SHO-VEL-TUM	1978	CARTER
PUMPKIN CENTER	KELLYVILLE DISTRICT	1909	CREEK
PURDY EAST	GOLDEN TREND	1991	GARVIN
PURDY NE	GOLDEN TREND	1991	GARVIN
PURDY NW	GOLDEN TREND	1991	GARVIN
PURDY SE	GOLDEN TREND	1991	GARVIN
PURE	DEPEW	1923	CREEK
PUTNAM EAST	PUTNAM	1962	DEWEY
PUTNAM NE	PUTNAM	1968	DEWEY
PUTNAM NORTH	PUTNAM	1990	DEWEY
PUTNAM SE	PUTNAM	1962	DEWEY
PUTNAM SW	PUTNAM	1978	DEWEY
QUAY	YALE-QUAY	1914	PAWNEE, PAYNE
QUAY WEST	GARR	1922	PAWNEE
QUINLAN	CEDARDALE NE	1964	WOODWARD
QUINLAN NORTH	WAYNOKA NE	1978	WOODWARD
QUINLAN NW	CEDARDALE NE	1970	WOODWARD
QUINLAN SE	CEDARDALE NE	1969	WOODWARD
QUINLAN WEST	CEDARDALE NE	1963	WOODWARD
QUINN	LYONS-QUINN	1978	OKFUSKEE. OKMULGEE
QUINTON	QUINTON DISTRICT	1913	HASKELL, PITTSBURG
QUINTON SOUTH	KINTA	1967	LATIMER, PITTSBURG
QUINTON SW	KINTA	1967	LATIMER
RAINEY SE	RAINEY SOUTH	1962	WASHITA
RAINEY SW	RAINEY SOUTH	1962	WASHITA
RAINOLA	RAINOLA DISTRICT	1954	STEPHENS
RALSTON	RALSTON DISTRICT	1954	PAWNEE
RALSTON GAS AREA	RALSTON DISTRICT	1954	PAWNEE
RAMSEY (#1)	CANEY	1900	WASHINGTON
RAMSEY (#2)	CASTANEDA	1927	CIMARRON
RAMSEY EAST	LOST CREEK	1995	PAYNE
RANCH CREEK	GREENUP	1915	PAWNEE
RANDLETT SOUTH	RANDLETT SW	1954	COTTON

LIST OF DISCONTINUED FIELD NAMES

FIELD	CURRENT FIELD	ONC DATE	COUNTIES
RANKIN SE	REYDON	1984	ROGER MILLS
RATTLESNAKE	MEHAN	1978	PAYNE
REAMS	REAMS SE	1954	PITTSBURG
RED BIRD	RED BIRD DISTRICT	1915	WAGONER
RED FORK	RED FORK DISTRICT	1958	TULSA
RED MOUND SE	MOUNT VERNON	1954	LINCOLN
RED OAK	RED OAK-NORRIS	1910	LATIMER
RED RIVER	RED RIVER BED	1920	TILLMAN
RED ROCK SW	RED ROCK WEST	1995	NOBLE
REDLAND	KINTA	1964	SEQUOYAH
REDLAND NE	KINTA	1962	SEQUOYAH
REEDING	SOONER TREND	1983	KINGFISHER
REEDING NORTH	SOONER TREND	1983	KINGFISHER
REEDING NW	SOONER TREND	1983	KINGFISHER
REEDING SE	SOONER TREND	1983	KINGFISHER
REEDING SW	REEDING SOUTH	1979	KINGFISHER
REEDING WEST	SOONER TREND	1983	KINGFISHER
REMINGTON NORTH	REMINGTON	1962	OSAGE
REMINGTON NW	REMINGTON	1962	OSAGE
REMUS	ST LOUIS	1962	POTTAWATOMIE
RETTA	HUBBARD	1978	KAY
REYDON EAST	REYDON	1984	ROGER MILLS
REYDON NE	REYDON	1984	ROGER MILLS
REYDON NW	REYDON	1978	ROGER MILLS
REYDON SE	REYDON	1984	ROGER MILLS
REYDON WEST	REYDON	1984	ROGER MILLS
RHEAMS	REAMS SE	1954	PITTSBURG
RICE SW	GRIGGS SE	1994	TEXAS
RICH VALLEY SE	RICH VALLEY	1957	GRANT
RICH VALLEY WEST	GRANT-POND CREEK NE	1993	GRANT
RICHLAND EAST	RICHLAND	1994	CANADIAN
RICHLAND NORTH	RICHLAND	1994	CANADIAN
RICHLAND NW	RICHLAND	1994	CANADIAN
RICHLAND SE	RICHLAND	1994	CANADIAN
RICHMOND	SEILING NE	1965	WOODWARD
RICHMOND WEST	SEILING NE	1978	WOODWARD
RIDGEWAY	MOCANE-LAVERNE GAS AREA	1957	BEAVER
RIDGEWAY NW	MOCANE-LAVERNE GAS AREA	1957	BEAVER
RIDGEWAY SOUTH	MOCANE-LAVERNE GAS AREA	1958	BEAVER
RINGWOOD (#1)	RINGWOOD	1945	MAJOR
RINGWOOD DISTRICT	RINGWOOD	1966	MAJOR
RINGWOOD EAST	RINGWOOD	1979	MAJOR
RINGWOOD NE	RINGWOOD	1965	MAJOR
RINGWOOD NORTH	RINGWOOD	1966	ALFALFA, MAJOR
RINGWOOD NW	RINGWOOD	1962	MAJOR
RINGWOOD WEST	RINGWOOD	1966	MAJOR
RINGWOOD WEST (#1)	RINGWOOD	1949	MAJOR
RIPLEY EAST	RIPLEY	1954	PAYNE
RIVER BED	RED RIVER BED	1978	TILLMAN
RIVERLAND	BEGGS DISTRICT	1978	OKFUSKEE, OKMULGEE, TULSA
RIVERLAND (#1)	BIXBY-JENKS DISTRICT	1920	TULSA
RIVERLAND (#2)	CLEARVIEW DISTRICT	1978	OKFUSKEE
ROADY NE	HOOVER	1954	GARVIN
ROBBERSON	EOLA-ROBBERSON	1959	GARVIN
ROBINSON	MUSKOGEE DISTRICT NORTH	1958	MUSKOGEE
ROBINSON CREEK	WILZETTA SOUTH	1954	LINCOLN
ROCKFORD NW	FLETCHER NE	1986	CADDO
ROCKY EAST	UNKNOWN	1998	WASHITA
ROCKY WEST	ROCKY	1998	WASHITA
ROFF	DOLBERG DISTRICT	1920	PONTOTOC
ROLL EAST	STRONG CITY DISTRICT	1984	ROGER MILLS
ROLL NE	STRONG CITY DISTRICT	1984	ROGER MILLS
ROLL SE	STRONG CITY DISTRICT	1984	ROGER MILLS
ROOD-BETHEL	BETHEL	1924	SEMINOLE

LIST OF DISCONTINUED FIELD NAMES

FIELD	CURRENT FIELD	ONC DATE	COUNTIES
ROSANNA	WEWOKA DISTRICT	1954	SEMINOLE
ROSCOE	OKEENE NW	1984	MAJOR
ROSCOE NW	CHEYENNE VALLEY	1972	MAJOR
ROSCOE SW	OKEENE NW	1966	MAJOR
ROSCOE WEST	OKEENE NW	1972	MAJOR
ROSE VALLEY NORTH	ESSAQUANAHDALE	1954	COTTON
ROSSTON NORTH	MOCANE-LAVERNE GAS AREA	1960	HARPER
ROUND HILL EAST	WAKITA TREND	1993	GRANT
ROUND HILL NORTH	WAKITA TREND	1993	GRANT
ROUND HILL NW	WAKITA TREND	1993	GRANT
ROUND PRAIRIE EAST	GERTY NW	1969	HUGHES
ROUND-UP	SHO-VEL-TUM	1926	CARTER
ROXANA	CRESCENT-LOVELL	1927	LOGAN
ROYAL	EOLA-ROBBERSON	1959	GARVIN
RUSK WEST	GARDEN GROVE SOUTH	1995	OKFUSKEE
RUSSELL	LANGSTON WEST	1979	LOGAN
RUSSELL NE	LANGSTON WEST	1979	LOGAN
RUSSELLVILLE NORTH	BROOKEN	1990	HASKELL
RYAN	SPRING	1924	JEFFERSON
SAC AND FOX	STROUD	1954	LINCOLN
SAC AND FOX NW	STROUD	1959	LINCOLN
SALON NORTH	MOCANE-LAVERNE GAS AREA	1969	ELLIS
SALON SE	GAGE	1978	ELLIS
SALON SOUTH	GAGE	1986	ELLIS
SALT CREEK	TIGER FLATS	1910	OKFUSKEE, OKMULGEE
SALT FORK	SALT FORK SE	1959	GRANT
SALT FORK DISTRICT SE	SALT FORK SE	1961	GRANT
SALT FORK SE (#1)	SALT FORK SE	1956	GRANT
SALT SPRINGS SOUTH	LOVEDALE	1968	HARPER
SAMS DISTRICT	SAMS	1954	NOBLE
SAMS NE	PERRY DISTRICT	1954	NOBLE
SAMS NORTH	SAMS	2000	NOBLE
SAMS NW	SAMS WEST	2000	NOBLE
SANCHO	WEWOKA DISTRICT	1954	SEMINOLE
SANCHO DISTRICT	WEWOKA DISTRICT	1963	SEMINOLE
SAND SPRINGS	SAND SPRINGS DISTRICT	1958	TULSA
SANDY CREEK SW	DAVIS	1965	MURRAY
SANDY LAND	AGRA WEST	1954	LINCOLN
SANFORD	SEMINOLE	1978	SEMINOLE
SANTA FE	SHO-VEL-TUM	1978	STEPHENS
SAPULPA	KELLYVILLE DISTRICT	1957	CREEK
SAPULPA DISTRICT SOUTH	KELLYVILLE DISTRICT	1954	CREEK
SAPULPA NW	SAPULPA DISTRICT	1958	CREEK
SARA WHIPPLE	GARBER	1925	GARFIELD
SASAKWA	HOLDENVILLE	1962	HUGHES, SEMINOLE
SASAKWA EAST	HOLDENVILLE	1962	SEMINOLE
SASAKWA SE	HOLDENVILLE	1962	HUGHES
SASAKWA TOWNSITE	HOLDENVILLE	1962	SEMINOLE
SATCHELL VALLEY NORTH	NUMA	1960	GRANT
SAYRE	SAYRE DISTRICT	1955	BECKHAM
SCHLEGEL NE	SCHLEGEL NORTH	1984	PAYNE
SCHLEGEL NW	SCHLEGEL NORTH	1958	PAYNE
SCIPIO EAST	SCIPIO NW	1991	PITTSBURG
SCIPIO WEST	SCIPIO NW	1963	PITTSBURG
SCOTT	SCOTT GAS AREA	1961	CREEK, MURRAY, OKFUSKEE
SCOTT (#1)	VINES	1915	MURRAY
SCOTT (#2)	KELLYVILLE DISTRICT	1919	CREEK
SCOTT NE	SCOTT GAS AREA	1961	OKFUSKEE
SEALY NORTH	HOLDENVILLE	1955	SEMINOLE
SEILING SOUTH	PUTNAM	1990	DEWEY
SELF NW	ERICK GAS AREA SOUTH	1955	BECKHAM
SELMAN	LOVEDALE	1967	HARPER
SELMAN EAST	LOVEDALE NW	1978	HARPER
SELMAN NORTH	LOVEDALE NW	1966	HARPER

LIST OF DISCONTINUED FIELD NAMES

FIELD	CURRENT FIELD	ONC DATE	COUNTIES
SELTZER	STRIKER DISTRICT	1958	WAGONER
SEMINOLE CITY	SEMINOLE	1954	SEMINOLE
SEMINOLE EAST	SEMINOLE	1954	SEMINOLE
SEMINOLE NORTH	SEMINOLE	1962	SEMINOLE
SENTINEL NW	SENTINEL	1998	WASHITA
SEQUOYAH	SEQUOYAH	1910	SEQUOYAH
SEWARD	WATERLOO NORTH	1955	LOGAN
SEWARD SOUTH	WATERLOO NORTH	1955	LOGAN
SHADY POINT	CAMERON	2000	LE FLORE
SHAFFER	AGRA	1927	LINCOLN
SHAMROCK	CUSHING	1914	CREEK
SHARON NW	SHARON WEST	1986	WOODWARD
SHARON SW	TANGIER	1984	WOODWARD
SHATTUCK EAST	SHATTUCK	1986	ELLIS
SHATTUCK SW	SHATTUCK	1986	ELLIS
SHAWNEE LAKE EAST	CENTERPOINT	1995	POTTAWATOMIE
SHAWNEE LAKE SE	CENTERPOINT	1991	POTTAWATOMIE
SHAWNEE NORTH	SHAWNEE NE	1954	POTTAWATOMIE
SHAWNEE TOWNSITE	SHAWNEE SW	1991	POTTAWATOMIE
SHEETZ	IRON POST	1917	CREEK
SHEPARD	WEWOKA DISTRICT NORTH	1900	SEMINOLE
SHEPPARD	COUNCIL HILL DISTRICT	1958	MUSKOGEE
SHERIDAN	MOUNDS DISTRICT	1923	CREEK, OKMULGEE, TULSA
SHO-VEL-TUM DISTRICT	SHO-VEL-TUM	1962	CARTER, GARVIN, STEPHENS
SHOLEM ALECHEM	SHO-VEL-TUM	1955	CARTER, STEPHENS
SHOLEM ALECHEM SW	SHO-VEL-TUM	1955	CARTER
SHOLEM ALECHEM WEST	SHO-VEL-TUM	1955	STEPHENS
SHORT JUNCTION	MOORE WEST	1957	CLEVELAND
SHORT JUNCTION WEST	MOORE WEST	1955	CLEVELAND
SICKLES NE	LOOKEBA	1986	CADDO
SICKLES NW	SICKLES NORTH	1986	CADDO
SIGNAL HILL	HOLDENVILLE	1995	HUGHES, SEMINOLE
SILVER CITY NORTH	CUSHING	1954	CREEK
SIMMONS-BLACK	NUYAKA DISTRICT	1958	OKMULGEE
SIX MILE	SIX MILE SOUTH	1993	BEAVER
SIX MILE (#1)	MOCANE-LAVERNE GAS AREA	1959	BEAVER
SKELLY-FORD	SKELLYVILLE	1900	LINCOLN
SKELLYVILLE (#1)	SKELLYVILLE	1924	LINCOLN
SKELLYVILLE DISTRICT	SKELLYVILLE	1961	LINCOLN
SKIATOOK WEST	JAVINE DISTRICT	1900	OSAGE
SKULL CREEK	DOMES-POND CREEK	1900	OSAGE
SLICK DISTRICT SOUTH	EDNA DISTRICT	1958	CREEK
SLICK SOUTH	EDNA DISTRICT	1958	CREEK
SLICK SW	EDNA DISTRICT	1954	CREEK
SMELSOR	CLARITA DISTRICT	1900	COAL
SOLDIER CREEK NORTH	SOLDIER CREEK	1954	COTTON
SOLDIER CREEK SW	SOLDIER CREEK	1954	COTTON
SOLOMON CREEK	BURBANK	1957	OSAGE
SOMMERVILLE	TAFT DISTRICT	1958	MUSKOGEE
SOONERVILLE NORTH	GEORGIA SOUTH	1984	PAYNE
SOUTHARD SE	WATONGA-CHICKASHA TREND	1994	BLAINE
SOUTHWESTERN	LAUDERDALE	1900	PAWNEE
SPARKS SE	SPARKS EAST	1954	LINCOLN
SPAULDING	HOLDENVILLE	1995	HUGHES, SEMINOLE
SPAULDING (#1)	HOLDENVILLE	1938	HUGHES
SPAULDING EAST	ATWOOD NORTH	1994	HUGHES
SPAULDING NORTH	HOLDENVILLE	1995	HUGHES
SPAULDING SE	HOLDENVILLE	1954	HUGHES
SPAULDING SOUTH	HOLDENVILLE	1954	HUGHES
SPAULDING SW	HOLDENVILLE	1995	HUGHES
SPAULDING TOWNSITE	HOLDENVILLE	1995	HUGHES
SPAULDING WEST	HOLDENVILLE	1995	HUGHES
SPENCER	SPENCER DISTRICT	1954	OKMULGEE, TULSA, WAGONER
SPERRY	BIRD CREEK	1909	TULSA

LIST OF DISCONTINUED FIELD NAMES

FIELD	CURRENT FIELD	ONC DATE	COUNTIES
SPIRO	KINTA	1990	LE FLORE
SPIRO NORTH	KINTA	1990	LE FLORE
SPORN EAST	SPORN	1954	LINCOLN
SPORN SE	SPORN	1954	LINCOLN
SPRING VALLEY EAST	HUNTER SOUTH	1979	GARFIELD
SPRING VALLEY NW	SOONER TREND	1983	KINGFISHER
SPRING VALLEY SE	HUNTER SOUTH	1954	GARFIELD
SPRINGER SW	SPRINGER	1991	CARTER
SPRINGHILL	LYONS-QUINN	1900	OKFUSKEE
SQUAW CREEK NE	GREENFIELD WEST	1990	BLAINE
SQUAW CREEK WEST	SQUAW CREEK	1979	BLAINE
SQUIRREL CREEK	SQUIRREL CREEK SOUTH	1990	DEWEY
ST JAMES EAST	WELLSTON WEST	1964	LINCOLN
ST JAMES SW	LUTHER	1996	OKLAHOMA
ST JOHN	NAVAL RESERVE	1978	OSAGE
ST JOHN WEST	NAVAL RESERVE	1954	OSAGE
ST LOUIS DISTRICT	ST LOUIS	1962	POTTAWATOMIE, SEMINOLE
ST LOUIS DISTRICT NORTH	ST LOUIS	1954	POTTAWATOMIE
ST LOUIS NORTH	ST LOUIS	1953	POTTAWATOMIE
STAFFORD NW	BUTLER-CUSTER WEST	1984	CUSTER
STAR	SOONER TREND	1983	BLAINE, KINGFISHER
STAR WEST	SOONER TREND	1994	BLAINE
STATE LINE	CALDWELL	1978	GRANT
STEALY	WAYNE SW	1961	MCCLAIN
STEALY SOUTH	WAYNE SW	1961	MCCLAIN
STEALY SW	WAYNE SW	1959	MCCLAIN
STEALY WEST	WAYNE SW	1961	MCCLAIN
STEEDMAN DISTRICT NORTH	ALLEN DISTRICT	1964	PONTOTOC
STEEDMAN NORTH	ALLEN DISTRICT	1954	PONTOTOC
STEEDMAN WEST	OAKMAN DISTRICT	1988	PONTOTOC
STELLA (#1)	CLAY CENTER SE	1943	CLEVELAND
STERLING SE	STERLING	1967	COMANCHE
STIDHAM WEST	stidham	1997	MCINTOSH
STILLWATER (#1)	STILLWATER SE	1936	PAYNE
STILLWATER (#2)	STILLWATER	1954	PAYNE
STILLWATER AIRPORT NORTH	STILLWATER AIRPORT	1995	PAYNE
STILLWATER AIRPORT WEST	STILLWATER AIRPORT NW	1995	PAYNE
STILLWATER DISTRICT	STILLWATER	1962	PAYNE
STILLWATER EAST	STILLWATER	1996	PAYNE
STILLWATER SOUTH	STILLWATER	1996	PAYNE
STILLWATER SW	STILLWATER	1996	PAYNE
STOCKHOLM EAST	MOCANE-LAVERNE GAS AREA	1960	HARPER
STOCKHOLM SW	MOCANE-LAVERNE GAS AREA	1960	HARPER
STOCKHOLM WEST (#1)	MOCANE-LAVERNE GAS AREA	1948	HARPER
STONEBLUFF	STONEBLUFF DISTRICT	1954	TULSA, WAGONER
STORY SE	GOLDEN TREND	1959	GARVIN
STRIKER	STRIKER DISTRICT	1954	WAGONER
STRONG CITY	STRONG CITY DISTRICT	1984	ROGER MILLS
STRONG CITY EAST	STRONG CITY DISTRICT	1984	ROGER MILLS
STRONG CITY NE	STRONG CITY DISTRICT	1984	ROGER MILLS
STRONG CITY NORTH	STRONG CITY DISTRICT	1984	ROGER MILLS
STRONG CITY SE	STRONG CITY DISTRICT	1984	ROGER MILLS
STRONG CITY SOUTH	STRONG CITY DISTRICT	1984	ROGER MILLS
STRONG CITY WEST	STRONG CITY DISTRICT	1986	ROGER MILLS
STROUD SE	STROUD	1954	CREEK, LINCOLN
STUART	PINE HOLLOW SOUTH	1967	PITTSBURG
STUART NE	PINE HOLLOW SOUTH	1967	PITTSBURG
STUART SE	PINE HOLLOW SOUTH	1967	PITTSBURG
STURGIS NORTH (#1)	KEYES GAS AREA	1953	CIMARRON
SUMMERS	HENRYETTA DISTRICT	1957	MUSKOGEE, OKMULGEE
SUMMERS (#1)	COLE DISTRICT	1914	MUSKOGEE
SUMMERS SE	HENRYETTA DISTRICT	1957	OKMULGEE
SUMMERS SOUTH	HENRYETTA DISTRICT	1957	OKMULGEE
SUMNER NORTH	SUMNER DISTRICT NORTH	1954	NOBLE

LIST OF DISCONTINUED FIELD NAMES

FIELD	CURRENT FIELD	ONC DATE	COUNTIES
SUMNER WEST	SUMNER NW	1954	NOBLE
SUNFLOWER	WELLSTON WEST	1959	LINCOLN
SUNFLOWER SE	WELLSTON WEST	1954	LINCOLN
SUNNY SIDE	MOCANE-LAVERNE GAS AREA	1960	BEAVER
SUNNY SIDE EAST	MOCANE-LAVERNE GAS AREA	1957	BEAVER
SUNRAY	RED FORK DISTRICT	1925	TULSA
SWEET HOME NE	MOUNT VERNON SW	1999	LINCOLN
SWEET HOME NORTH	MOUNT VERNON SW	1954	LINCOLN
SWEET WATER NORTH	SWEET WATER NW	1984	ROGER MILLS
SYLVIAN SW	SEMINOLE	1954	SEMINOLE
TABLER NE	TABLER EAST	1991	GRADY
TABLER NW	WATONGA-CHICKASHA TREND	1994	GRADY
TABLER SOUTH	ALEX NW	2000	GRADY
TABLER SW	WATONGA-CHICKASHA TREND	1994	GRADY
TABOR	BRUCE	1978	CREEK
TAFT NORTH	TAFT DISTRICT	1958	WAGONER
TALOGA SOUTH	PUTNAM	1963	DEWEY
TANEHA	ALSUMA DISTRICT	1907	TULSA
TANGIER NW	TANGIER	1968	ELLIS, WOODWARD
TANGIER SE	SHARON WEST	1978	WOODWARD
TANGIER SOUTH	TANGIER	1968	WOODWARD
TANGIER WEST	TANGIER	1962	WOODWARD
TATUMS	SHO-VEL-TUM	1955	CARTER, GARVIN
TECUMSEH (#1)	MORVIN	1937	POTTAWATOMIE
TECUMSEH LAKE EAST	TECUMSEH LAKE	1966	POTTAWATOMIE
TECUMSEH LAKE WEST	TECUMSEH LAKE	1966	POTTAWATOMIE
TEGARDEN	AVARD NW	1978	WOODS
TEGARDEN SOUTH	AVARD NW	1966	WOODS
TEGARDEN WEST	AVARD NW	1968	WOODS
TERRA-OKLA	BALD HILL	1919	MUSKOGEE
TEXANNA	BROOKEN	1990	MCINTOSH
TEXANNA SW	BROOKEN	1990	MCINTOSH
TEXHOMA	GUYMON-HUGOTON GAS AREA	1923	TEXAS
THOMAS EAST	FAY EAST	1979	CUSTER
THOMAS SE	THOMAS SOUTH	1978	CUSTER
THOMAS SW	CUSTER CITY SE	1984	CUSTER
THREE SANDS	TONKAWA	1900	KAY, NOBLE
TIBBENS	IRON POST	1964	CREEK
TIBBENS NORTH	IRON POST	1955	CREEK
TIMBER CREEK WEST	MOCANE-LAVERNE GAS AREA	1957	BEAVER
TIMBER RIDGE	MUSKOGEE DISTRICT	1910	MUSKOGEE
TOGO	CAMPBELL	1978	MAJOR
TOGO EAST	CHEYENNE VALLEY	1972	MAJOR
TOGO SE	CAMPBELL	1972	MAJOR
TOGO SOUTH	CAMPBELL	1978	MAJOR
TONKAWA EAST	TONKAWA	1963	KAY
TONKAWA NE	TONKAWA	1959	KAY
TONKAWA WEST	TONKAWA SOUTH	2000	NOBLE
TRAIL EAST	PUTNAM	1962	DEWEY
TRAIL NE	PUTNAM	1963	DEWEY
TRAIL WEST	PUTNAM	1970	DEWEY
TRANSCO NW	LITTLE RIVER	1966	SEMINOLE
TRANSCONTINENTAL	COUNCIL HILL DISTRICT	1958	MUSKOGEE
TRANSCONTINENTAL EAST	COUNCIL HILL DISTRICT	1958	MUSKOGEE
TRAUGH	KONAWA-DORA	1962	SEMINOLE
TRAUGH SOUTH	KONAWA-DORA	1962	SEMINOLE
TRIVOLI NW	ORION SE	1978	MAJOR
TRIVOLI WEST	ORION SE	1978	MAJOR
TRYON NE	TRYON DISTRICT NE	1996	LINCOLN
TULLAHASSEE	TULLAHASSEE DISTRICT	1958	WAGONER
TULSA	TULSA DISTRICT	1958	TULSA
TURKEY CREEK WEST	TURKEY CREEK	1961	OSAGE
TURKEY MOUNTAIN	BIXBY-JENKS DISTRICT	1958	TULSA
TURKEY PEN HOLLOW	TIGER FLATS	1978	OKMULGEE

LIST OF DISCONTINUED FIELD NAMES

FIELD	CURRENT FIELD	ONC DATE	COUNTIES
TURLEY	TURLEY DISTRICT	1958	OSAGE, TULSA
TURMAN	BEGGS DISTRICT	1919	OKMULGEE
TURPIN SE	MOCANE-LAVERNE GAS AREA	1993	BEAVER
TUSKEGEE	TUSKEGEE DISTRICT	1958	CREEK
TUSKEGEE EAST	TUSKEGEE DISTRICT	1958	CREEK
TUSSY	SHO-VEL-TUM	1955	CARTER, GARVIN
TUTTLE	MINCO EAST	1991	GRADY
TUTTLE SE	TUTTLE EAST	1995	GRADY
TWENTY-ONE-ELEVEN	UNKNOWN	1978	OSAGE
TWENTY-ONE-TEN	UNKNOWN	1978	OSAGE
TWIN LAKES	BETHEL	1995	SEMINOLE
TWIN MOUND	MOCANE-LAVERNE GAS AREA	1979	BEAVER
TYROLA	TYROLA NE	1955	SEMINOLE
TYROLA EAST	TYROLA NE	1961	SEMINOLE
TYROLA NORTH	TYROLA NE	1961	SEMINOLE
TYROLA NW	TYROLA NE	1961	SEMINOLE
TYROLA SE	TYROLA NE	1961	SEMINOLE
TYROLA SOUTH	TYROLA NE	1961	PONTOTOC
TYRONE NW	TYRONE	1969	TEXAS
ULAN	SCIPIO NW	1991	PITTSBURG
ULAN NORTH	SCIPIO NW	1991	PITTSBURG
ULAN SE	ULAN EAST	1991	PITTSBURG
ULAN SOUTH	REAMS NW	1991	PITTSBURG
ULAN WEST	SCIPIO NW	1991	PITTSBURG
UMBURN	LYONS-QUINN	1978	OKFUSKEE
UNION CITY NE	EL RENO	1994	CANADIAN
UNION CITY NW	UNION CITY	1996	CANADIAN
UNION CITY WEST	UNION CITY	1996	CANADIAN
UNION STAR EAST	SIX MILE SOUTH	1969	BEAVER
UNION STAR NORTH	UNION STAR	1993	BEAVER
UNION STAR NW	UNION STAR	1993	BEAVER
UNION STAR SE	ELMWOOD	1970	BEAVER
UNION STAR SOUTH	BALKO SOUTH	1970	BEAVER
UNION STAR SW	UNION STAR DISTRICT	1993	BEAVER
UNION STAR WEST	UNION STAR DISTRICT	1993	BEAVER
UNION VALLEY	EVANSVILLE NW	1954	LOGAN
VALLEY CENTER WEST	PUTNAM	1962	DEWEY
VELMA	SHO-VEL-TUM	1955	STEPHENS
VELMA NORTH	SHO-VEL-TUM	1954	STEPHENS
VERDEN EAST	VERDEN	1991	GRADY
VERDEN NE	WATONGA-CHICKASHA TREND	1994	CADDO, GRADY
VERDEN NW	VERDEN	1986	CADDO
VERDEN SE	WATONGA-CHICKASHA TREND	1994	GRADY
VERDEN SW	VERDEN	1986	CADDO
VERDEN WEST	VERDEN	1986	CADDO
VERN	RED FORK DISTRICT	1978	TULSA
VERNON	DILWORTH DISTRICT	1954	KAY
VERNON EAST	DILWORTH DISTRICT	1954	KAY
VERNON SE	DILWORTH DISTRICT	1954	KAY
VIAN	SEQUOYAH	1978	SEQUOYAH
VICI TOWNSITE	VICI	1978	DEWEY
VICI WEST	HARMON EAST	1986	ELLIS, WOODWARD
VICTOR	MOUNT VERNON SW	1999	LINCOLN
VICTOR EAST	MOUNT VERNON SW	1999	LINCOLN
VICTOR SE	MOUNT VERNON SW	1999	LINCOLN
VINEYARD	ROMULUS SW	1978	POTTAWATOMIE
VINING NE	CHEROKITA TREND	1981	GRANT
VINING NORTH	CHEROKITA TREND	1965	ALFALFA
VINING SE	LAMBERT SE	1986	ALFALFA
VINITA (#1)	CATALE EAST	1900	ROGERS
VINITA (#1)	CATALE EAST	1900	CRAIG
WAGONER	WAGONER DISTRICT NW	1954	WAGONER
WAGONER DISTRICT SOUTH	WAGONER DISTRICT SW	1958	WAGONER
WAGONER SOUTH	WAGONER DISTRICT SW	1954	WAGONER

LIST OF DISCONTINUED FIELD NAMES

FIELD	CURRENT FIELD	ONC DATE	COUNTIES
WAINRIGHT	COUNCIL HILL DISTRICT	1910	MUSKOGEE
WAKITA	CHEROKITA TREND	1966	GRANT
WAKITA DISTRICT	WAKITA TREND	1959	ALFALFA, GRANT
WAKITA NE	WAKITA TREND	1993	GRANT
WAKITA NW	WAKITA TREND	1993	GRANT
WAKITA SOUTH	CHEROKITA TREND	1966	GRANT
WAKITA SW	CHEROKITA TREND	1965	ALFALFA, GRANT
WALTERS	WALTERS DISTRICT	1954	COTTON, STEPHENS
WANDELL	SOONER TREND	1983	KINGFISHER
WANDELL EAST	SOONER TREND	1983	KINGFISHER
WANDELL NE	SOONER TREND	1964	KINGFISHER
WANDELL SOUTH	SOONER TREND	1983	KINGFISHER
WANDELL SW	SOONER TREND	1983	KINGFISHER
WANETTE (#1)	ASHER WEST	1978	POTTAWATOMIE
WANETTE EAST	WANETTE	1954	POTTAWATOMIE
WANETTE SOUTH (#1)	WANETTE	1953	POTTAWATOMIE
WARD DISTRICT	INOLA DISTRICT	1958	WAGONER
WARWICK	WELLSTON NORTH	1966	LINCOLN
WASHINGTON	WASHINGTON DISTRICT	1981	MCCLAIN
WASHINGTON EAST	WASHINGTON DISTRICT	1966	MCCLAIN
WASHINGTON NE	WASHINGTON DISTRICT	1963	MCCLAIN
WASHINGTON NORTH	WASHINGTON DISTRICT	1967	MCCLAIN
WASHINGTON NORTH (#1)	WASHINGTON DISTRICT	1948	MCCLAIN
WASHINGTON SW	IRON CHAPEL	2000	MCCLAIN
WASHINGTON WEST	WASHINGTON DISTRICT	1967	MCCLAIN
WASHUNGA EAST	KAW	1961	KAY
WATCHORN SE	WATCHORN EAST	1967	PAWNEE
WATCHORN SOUTH	WATCHORN EAST	1967	PAWNEE
WATERLOO DISTRICT NORTH	WATERLOO NORTH	1955	LOGAN
WATERLOO NW	WATERLOO NORTH	1955	LOGAN
WATERLOO SE	EDMOND NE	1954	OKLAHOMA
WATONGA EAST	WATONGA-CHICKASHA TREND	1994	BLAINE
WATONGA NE	WATONGA-CHICKASHA TREND	1994	BLAINE
WATONGA NW	WATONGA-CHICKASHA TREND	1994	BLAINE
WATONGA SE	WATONGA-CHICKASHA TREND	1994	BLAINE
WATONGA TREND	WATONGA-CHICKASHA TREND	1974	BLAINE, CADDO, CANADIAN, DEWEY
WAUKOMIS	SOONER TREND	1983	GARFIELD, MAJOR
WAUKOMIS (#1)	SOONER TREND	1938	GARFIELD
WAUKOMIS EAST	SOONER TREND	1964	GARFIELD
WAUKOMIS NORTH	SOONER TREND	1965	GARFIELD
WAUKOMIS NW	SOONER TREND	1965	GARFIELD
WAUKOMIS SE	SOONER TREND	1964	GARFIELD
WAUKOMIS SW	SOONER TREND	1965	GARFIELD
WAUKOMIS WEST	SOONER TREND	1965	GARFIELD
WAYNOKA NORTH	WAYNOKA NE	1966	WOODS
WAYNOKA SE	WAYNOKA EAST	1998	WOODS
WAYNOKA WEST	WAYNOKA NE	1964	WOODWARD
WAYSIDE POOL	BARTLESVILLE-DEWEY	1978	WASHINGTON
WEATHERFORD NORTH	WEATHERFORD	1984	CUSTER
WEATHERFORD NW	WEATHERFORD	1984	CUSTER
WEATHERFORD SE	EAKLY-WEATHERFORD TREND	1984	CUSTER
WEATHERFORD SOUTH	EAKLY-WEATHERFORD TREND	1984	CUSTER
WEATHERFORD SW	EAKLY-WEATHERFORD TREND	1984	CUSTER
WEBB NW	PUTNAM	1961	DEWEY
WEBER POOL	BARTLESVILLE-DEWEY	1978	WASHINGTON
WEBSTER (#1)	COWETA DISTRICT	1917	WAGONER
WEIMER	WIMER	1978	CRAIG
WELEETKA	LYONS-QUINN	1954	OKFUSKEE
WELEETKA DISTRICT NORTH	LYONS-QUINN	1954	OKFUSKEE
WELEETKA DISTRICT SW	WELEETKA DISTRICT	1957	OKFUSKEE
WELEETKA SOUTH	WELEETKA DISTRICT	1957	OKFUSKEE
WELLSTON NE	WELLSTON NORTH	1962	LINCOLN
WELLSTON NW	WELLSTON WEST	1962	LINCOLN
WELLSTON SOUTH	WELLSTON	1996	LINCOLN

LIST OF DISCONTINUED FIELD NAMES

FIELD	CURRENT FIELD	ONC DATE	COUNTIES
WELLSTON SW	WELLSTON WEST	1966	LINCOLN
WELTY SW	ROSENWALD	1954	OKFUSKEE
WENTZ	LUCIEN	1978	NOBLE
WETLEY	ALLEN DISTRICT	1964	SEMINOLE
WETLEY NORTH	ALLEN DISTRICT	1964	SEMINOLE
WETLEY NW	ALLEN DISTRICT	1964	SEMINOLE
WETLEY WEST	ALLEN DISTRICT	1964	SEMINOLE
WETUMKA EAST	WETUMKA DISTRICT EAST	1954	HUGHES
WETUMKA SE	GREASY CREEK	1991	HUGHES
WETUMKA SOUTH	GREASY CREEK	1991	HUGHES
WEWOKA	WEWOKA DISTRICT	1995	HUGHES, SEMINOLE
WEWOKA LAKE	WEWOKA DISTRICT	1955	SEMINOLE
WEWOKA LAKE NORTH	WEWOKA DISTRICT	1995	SEMINOLE
WEWOKA NORTH	WEWOKA DISTRICT NORTH	1954	SEMINOLE
WEWOKA SW	WEWOKA DISTRICT	1995	SEMINOLE
WEWOKA TOWNSITE	WEWOKA DISTRICT	1955	SEMINOLE
WHEATLAND SE	MOORE WEST	1966	CLEVELAND
WHEELER	SHO-VEL-TUM	1955	CARTER
WHITE HALL NORTH	MORRISON EAST	1960	NOBLE
WHITEFIELD SE	STIGLER	2000	HASKELL
WHITEROCK NORTH	TONKAWA SOUTH	1961	NOBLE
WHITETAIL NORTH	WHITETAIL	1956	OSAGE
WHITETAIL SOUTH	WHITETAIL	1956	OSAGE
WICEY	WICEY DISTRICT	1954	TULSA
WIER	BROKEN ARROW DISTRICT	1978	TULSA
WILBURTON NORTH	WILBURTON	1995	LATIMER
WILBURTON NW	WILBURTON	1995	LATIMER
WILDCAT JIM	SHO-VEL-TUM	1954	CARTER
WILDHORSE (#1)	AGRA	1917	LINCOLN
WILLOW	WILLOW NE	1979	GREER
WILLOW NORTH	WILLOW NE	1979	GREER
WILLOW NW	WILLOW NE	1979	GREER
WILSON WEST	JOINER CITY	1960	CARTER
WILZETTA NW	WILZETTA	1954	LINCOLN
WINCHESTER EAST	FRITZLEN	1986	WOODS
WIRTH	CANADIAN	1990	PITTSBURG
WISER	BARTLESVILLE-DEWEY	1979	OSAGE
WOODROW	SPRING	1967	JEFFERSON
WOODWARD EAST	WOODWARD NE	1978	WOODWARD
WOODWARD SW	SHARON WEST	1978	WOODWARD
WOODWARD WEST	WOODWARD NORTH	1978	WOODWARD
WOODY CHAPEL SW	PAYNE	1961	MCCLAIN
WOOLSEY	LOCO DISTRICT	1955	STEPHENS
WOOLSEY SOUTH	LOCO DISTRICT	1955	STEPHENS
WOOLSEY SOUTH (#1)	LOCO DISTRICT	1942	STEPHENS
WOYD	UNKNOWN	1926	PONTOTOC
WRIGHTS CORNER NORTH	KNOX	1996	STEPHENS
X-686	KEYSTONE DISTRICT EAST	1919	OSAGE
Y-686	DOMES-POND CREEK	1919	OSAGE
YAHOLA	YAHOLA DISTRICT	1958	MUSKOGEE, WAGONER
YALE	YALE-QUAY	1914	PAYNE
YALE SW	YALE-QUAY	1959	PAYNE
YEAGER NORTH	GREASY CREEK	1991	HUGHES
YEAGER SE	GREASY CREEK	1991	HUGHES
YELLOWSTONE SW	YELLOWSTONE SOUTH	1986	WOODS
YOST NW	MORRISON SW	1995	NOBLE
YOUNG	UNKNOWN	1900	WAGONER
YUKON NORTH	YUKON NW	1979	CANADIAN
YUKON SOUTH	MUSTANG NORTH	1969	CANADIAN
YUKON WEST	YUKON NW	1979	CANADIAN
ZEA	GUYMON-HUGOTON GAS AREA	1926	TEXAS
ZIMMERMAN	WILZETTA SOUTH	1954	LINCOLN
ZION NE	GRANT-POND CREEK SE	1993	GRANT
ZION SE	KREMLIN EAST	1979	GARFIELD