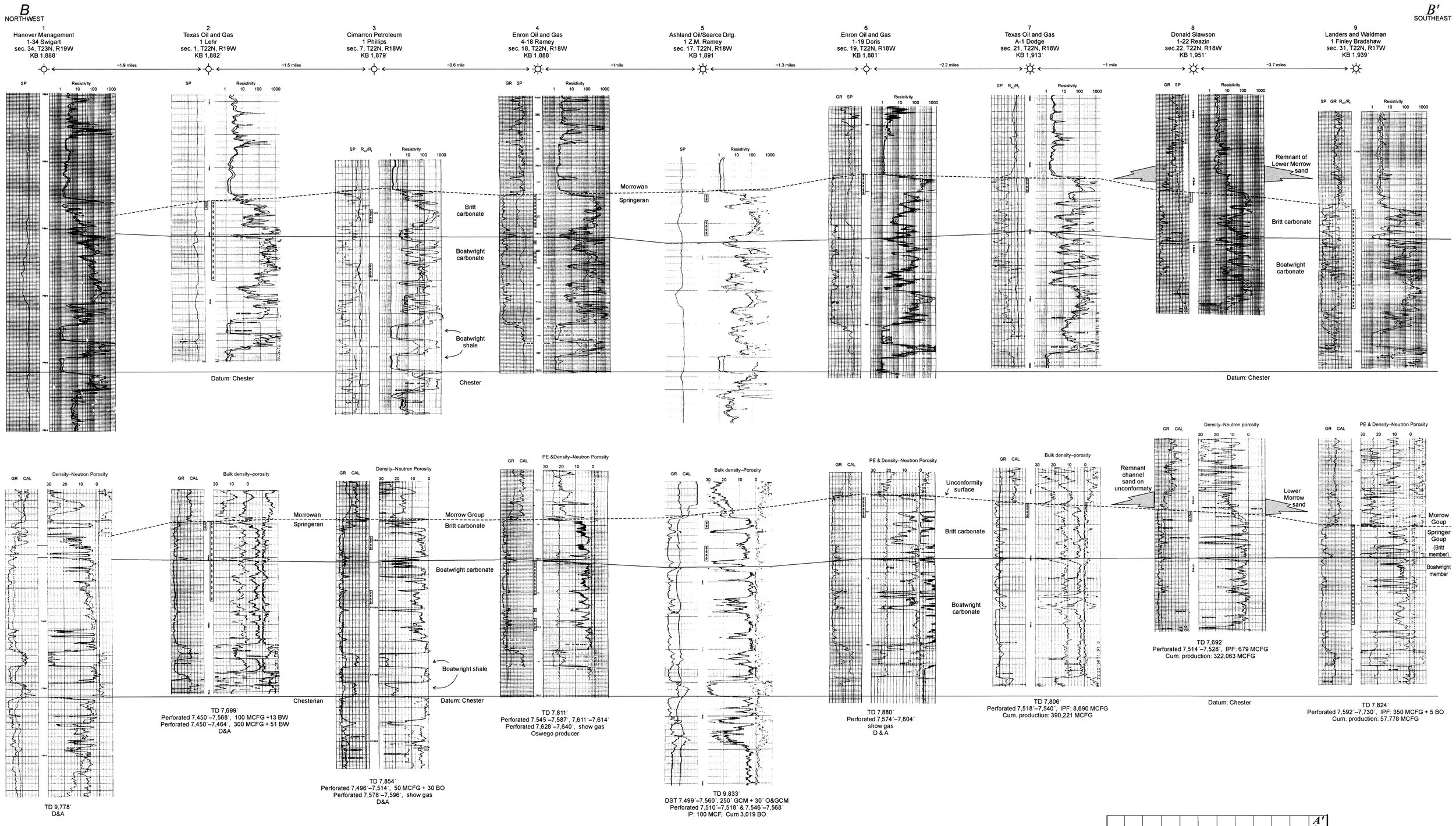

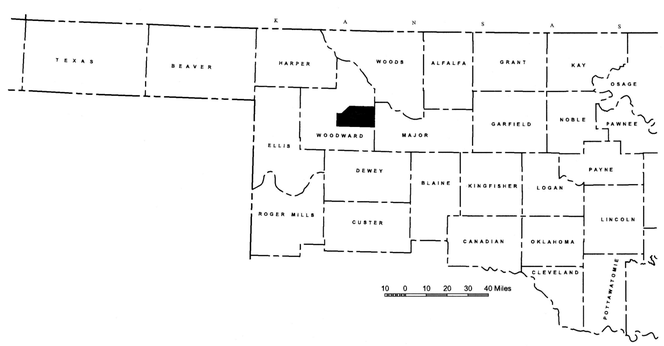

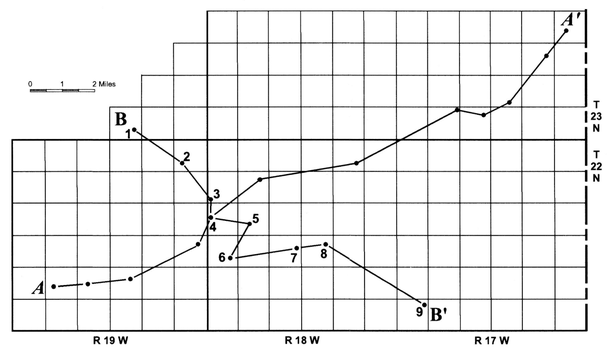

Figure 68. Stratigraphic cross section B–B′ (strike oriented) through the Cedardale area. Woodward County, Oklahoma.