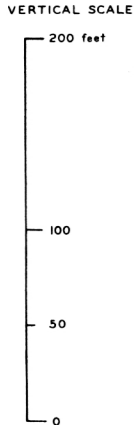
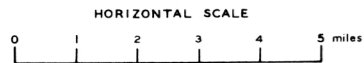


MEASURED OUTCROP SECTIONS

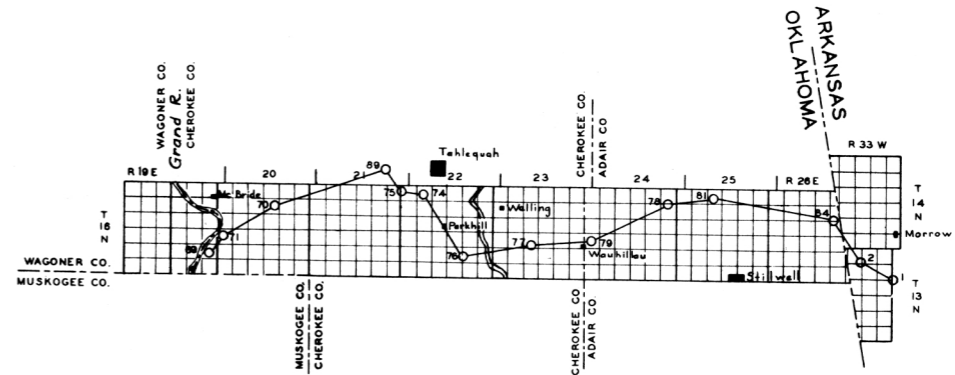
T.16 N., Rs.19-26 E., Oklahoma, and T.13 N., R.33 W., Arkansas

by
Carl A. Moore
1946



EXPLANATION

- Covered interval
- Sandy shale; siltstone
- Shale and limestone
- Argillaceous sandstone
- Cross-bedded sandstone
- Sandy limestone
- Limestone conglomerate
- Sandstone
- Fissile shale with limonite concretions
- Calcareous sandstone
- Fissile shale
- Limestone
- Cherty limestone
- P Pentremites zone



T. Moore, Geol. Surv. Okla., 1946