
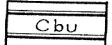
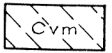
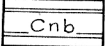
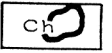

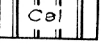
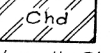
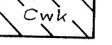
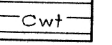
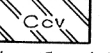
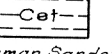
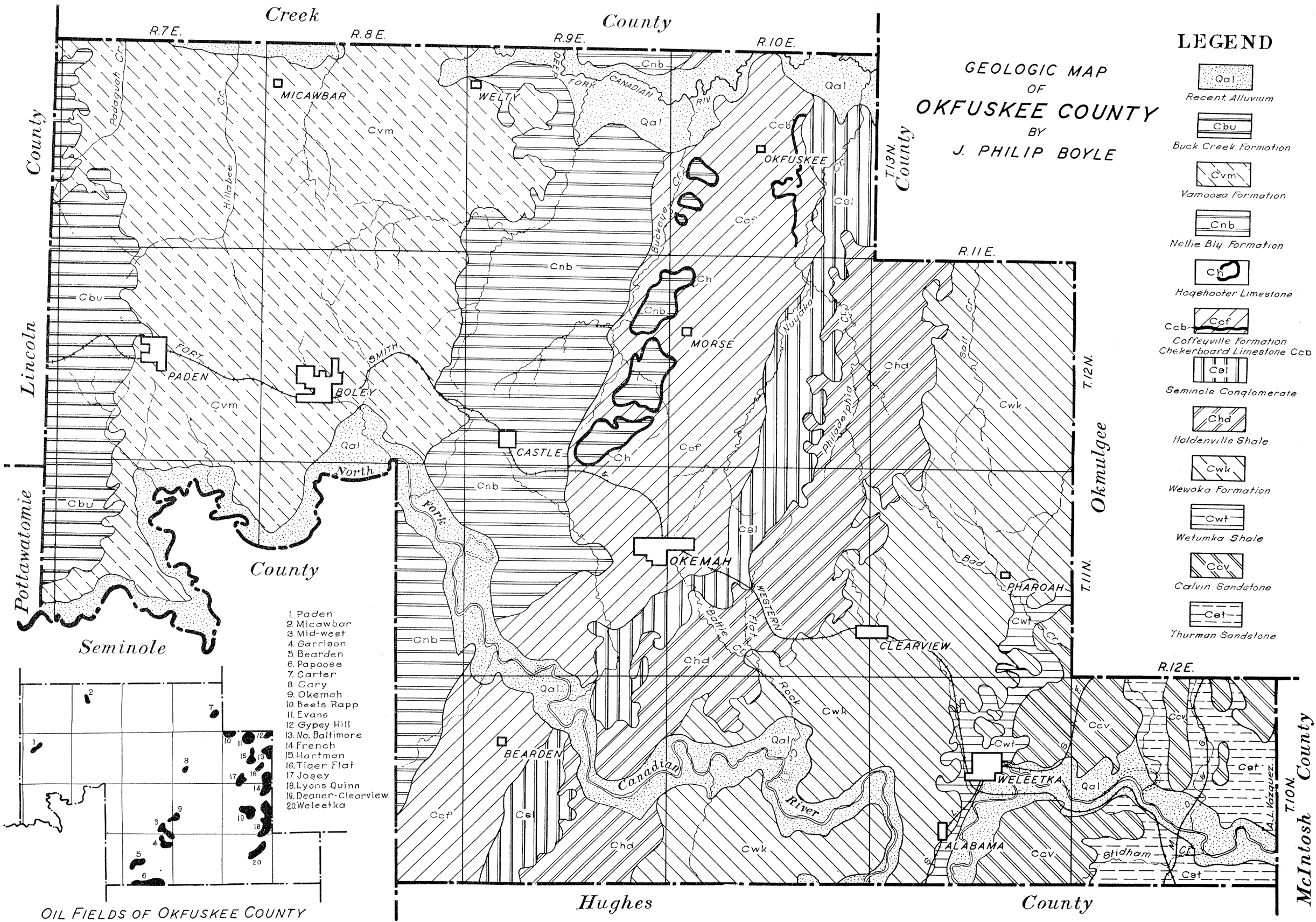


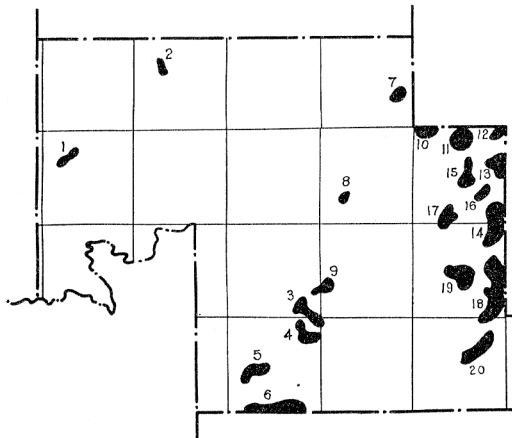
GEOLOGIC MAP  
OF  
**OKFUSKEE COUNTY**  
BY  
J. PHILIP BOYLE

**LEGEND**

-  Qal  
Recent Alluvium
-  Cbu  
Buck Creek Formation
-  Cvm  
Vamoosa Formation
-  Cnb  
Nellie Bly Formation
-  Ch  
Hogehooter Limestone
-  Ccb  
Coffeyville Formation  
Chekerboard Limestone Ccb
-  Cal  
Seminole Conglomerate
-  Chd  
Holdenville Shale
-  Cwk  
Wewaka Formation
-  Cwt  
Wetumka Shale
-  Ccv  
Calvin Sandstone
-  Cet  
Thurman Sandstone



1. Paden
2. Micawbar
3. Mid-west
4. Garrison
5. Bearden
6. Papoose
7. Carter
8. Cary
9. Okemah
10. Beets Rapp
11. Evans
12. Gypsey Hill
13. No. Baltimore
14. French
15. Hartman
16. Tiger Flat
17. Josey
18. Lyons Quinn
19. Deaner-Clearview
20. Weleetka



OIL FIELDS OF OKFUSKEE COUNTY