

Rorara Pit.  
Rogers Mill Co. Okla.  
Sec. 9-16-21W  
Elev. 2219

# CROSS SECTION D.

Garfield County to Beckham County, Okla.

Rubano Oil Company  
Beckham Co. Okla.  
Sec. 22-9-23W  
Elev. 1862

Sant Rock  
Custer Co. Okla.  
Sec. 1-15-16W  
Elev. 1693

Day Oil Co.  
Dewey Co. Okla.  
Sec. 21-19-17W  
Elev. 1770

Ou-V. Bar Pit  
Garfield Co. Okla.  
Sec. 21-20-24W  
Elev. 1197

DAY CREEK DOLOMITE

BLAINE FORMATION













Top of the WAURANSEE FORMATION


Sea Level

Sea Level

BASE of the RED

### LEGEND

-  Limestone
-  Sand
-  Sandy Lime
-  Red Rock
-  Gypsum
-  Salt Rock
-  Sandy Shale or Slate
-  Shale or Slate
-  Broken Lime
-  Oil
-  Gas
-  Water



T.D. 3415

T.D. 3508

T.D. 4212

T.D. 4217

## OKLAHOMA GEOLOGICAL SURVEY

Chas. N. Gould, Director  
NORMAN, OKLA.

1926.  
R. L. Clifton, Geologist  
CHAMPLIN REFINING CO.