










PROGRESS GEOLOGIC MAP OF OKLAHOMA

Prepared by
C.W. Shannon
Director
Oklahoma Geological Survey.
1916.

-  Sand hills.
-  Tertiary.
-  Cretaceous.
-  Permian (red beds).
-  Pennsylvanian.
-  Undifferentiated (in Ouachita Mts.).
-  Mississippian.
-  Lower Paleozoic.
Cambrian, Ordovician, Silurian & Devonian.
-  Igneous Rocks.
Chiefly Granite.

SCALE IN STATUTE MILES.
0 5 10 20 30

● COUNTY SEATS.

